

GOMOS Daily Report 22-MAR-2009

Level 0 and Level 1 products

SUMMARY

[1. General Info](#)

[2. Summary of products arrived in PCF \(Product Control Facility\)](#)

[2.1 Level 0: products arrived in PCF during current month \(see template here\)](#)

[2.2 Level 0: plot of mission plan versus production during reporting period](#)

[2.3 Level 0: summary of missing occultations with respect to the plan](#)

[2.4 Level 1: products arrived in PCF during reporting period](#)

[3. Plot of Spectrometers and Photometers temperatures](#)

[4. Dark Charge monitoring](#)

[4.1 Products that did not use the Dark Sky Area observation for DC computation](#)

[4.2 Plot of Dark Charge](#)

[5. Demodulation correction and quality product information monitoring](#)

[5.1 Percentage of products with some flags set](#)

[5.2 Plot of quality information per product \(time dependant\)](#)

[5.3 Plot of quality information per product \(world map\)](#)

[6. Star tangent altitude lost](#)

[6.1 Statistics on star tangent altitude lost](#)

[6.2 Plot of star tangent altitude lost: DARK products](#)

[6.3 Plot of star tangent altitude lost: BRIGHT products](#)

[6.3 Plot of star tangent altitude lost: TWILIGHT products](#)

[7. Star Acquisition and Tracking Unit \(SATU\)](#)

[7.1 SATU plots \(dark limb\): 'X' and 'Y' axis](#)

[7.2 SATU Noise Equivalent Angle statistics](#)

[7.2.1 SATU NEA Statistics \(table\)](#)

[7.2.2 Daily SATU NEA STD \(dark limb\) - trend since 1st April 2006](#)

[8. Auxiliary Data Files used for the production reported in section 2.4](#)

[Level 2 products](#)

This report presents the daily analysis on parameters extracted from GOMOS level 1b data (GOM_TRA_1P). It is intended to monitor some important parameters that will impact the quality of the level 2 products as the Spectrometers and Photometers CCD Temperatures and Dark Charge, SATU noise equivalent angle... A list of level 0 products (and content) that have arrived during the actual month to the PCF is also given.

Item	Value
Time of report generation	25MAR2009 05:50:25
Data source version	GOMOS/5.00
Start time of products	22MAR2009 00:06:45
Stop time of products	22MAR2009 04:58:40
Store outputs in DB	Yes
Nb of level 1b prods	50
Nb of prods with errors	0

2. Summary of products arrived in PCF (Product Control Facility)

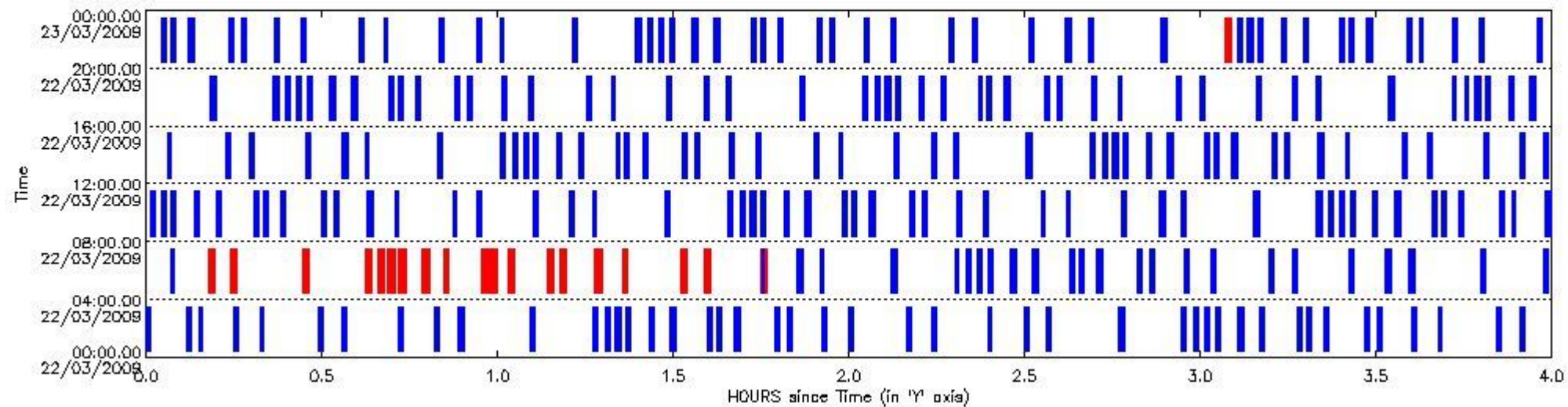
2.1 Level 0 products arrived in PCF (see template [here](#))

2.2 Plot of mission plan versus Level 0 production arrived in PCF during reporting period

Red segments are missing products.

Blue segments are available products.

Green segments are calibration measurements (not available products to users).



2.3 Summary of missing occultations (red segments in previous plot)

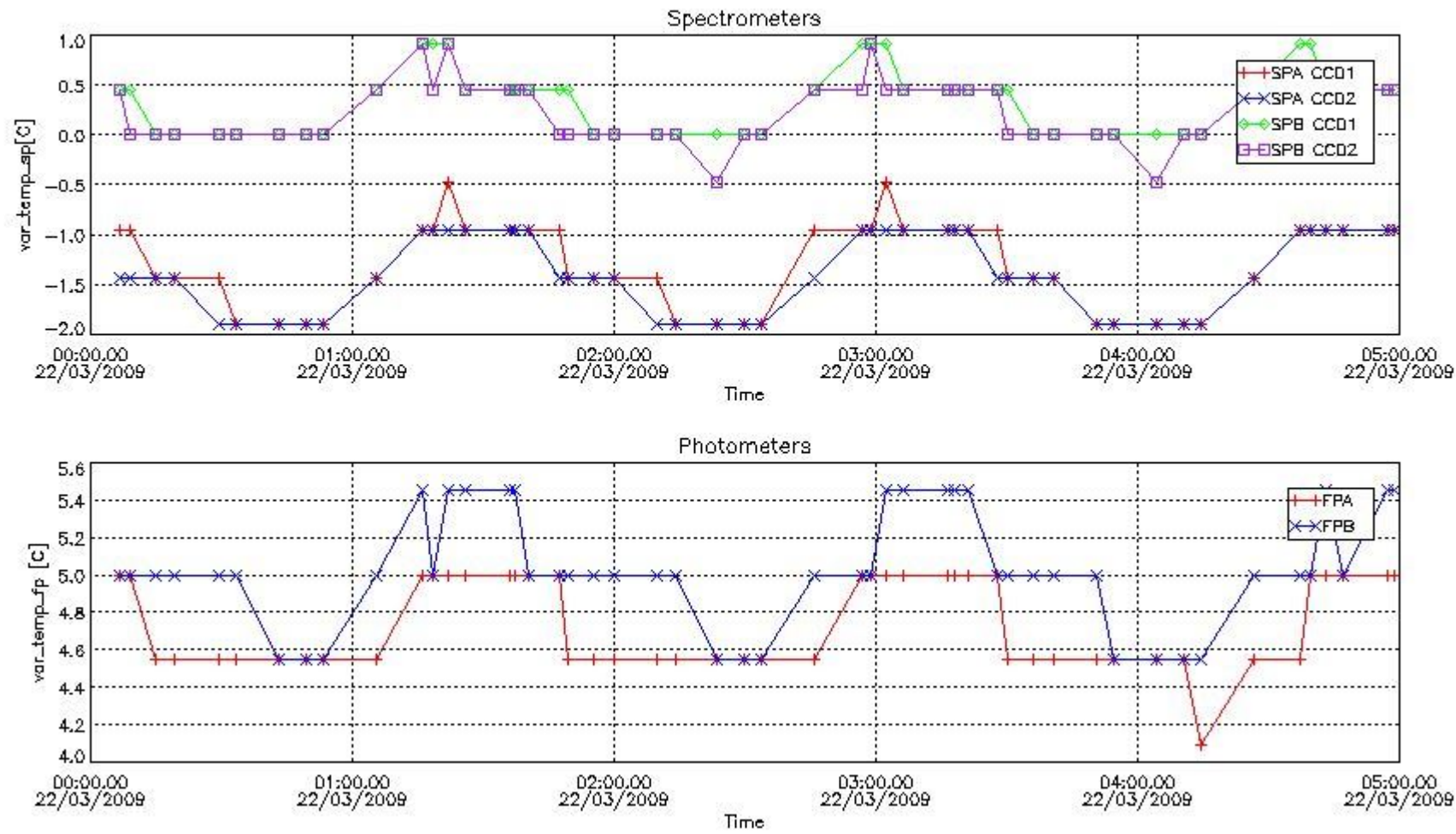
UTC start time	Star name	Star ID	Orbit
22-MAR-2009 04:10:29	33GamDra	69	36903
22-MAR-2009 04:14:22	18DelCyg	144	36903
22-MAR-2009 04:26:37	53AlpAql	11	36903
22-MAR-2009 04:37:24	41PiSgr	155	36903
22-MAR-2009 04:39:31	34SigSgr	57	36903
22-MAR-2009 04:41:15	22LamSgr	137	36903
22-MAR-2009 04:43:05	20EpsSgr	38	36903
22-MAR-2009 04:47:01	35LamSco	25	36904
22-MAR-2009 04:50:40	DSA1044	0	36904
22-MAR-2009 04:57:08	AlpLup	78	36904
22-MAR-2009 04:58:40	EtaCen	81	36904
22-MAR-2009 05:01:40	5TheCen	54	36904
22-MAR-2009 05:08:35	9BetCrv	106	36904
22-MAR-2009 05:10:44	4GamCrv	100	36904
22-MAR-2009 05:16:35	29GamVir	121	36904

22-MAR-2009 05: 21: 12	94BetLeo	62	36904
22-MAR-2009 05: 31: 06	12Alp2CVn	152	36904
22-MAR-2009 05: 35: 16	77EpsUMa	32	36904
22-MAR-2009 05: 44: 50	14EtaDra	119	36904
22-MAR-2009 23: 04: 10	41PiSgr	155	36914

2.4 Summary of processed GOM_TRA_1P products

Nr	Filename	UTC Start time	Limb	Duration	Star Id	Star Name	Star Mag	Star Temp	Nb Meas	Orbit	Prod. error
1	GOM_TRA_1PNPDE20090322_000645_000000512077_00274_36901_3016.N1	22-MAR-2009 00:06:45	Straylight	50.500	106	9Bet Crv	2.6480	5600.0	101	36901	No
2	GOM_TRA_1PNPDE20090322_000854_000000462077_00274_36901_3017.N1	22-MAR-2009 00:08:54	Twilight_stray	45.500	100	4Gam Crv	2.5800	13100.	91	36901	No
3	GOM_TRA_1PNPDE20090322_001447_000000532077_00274_36901_3018.N1	22-MAR-2009 00:14:47	Bright	53.000	121	29Gam Vir	2.7400	7200.0	106	36901	No
4	GOM_TRA_1PNPDE20090322_001924_000000412077_00274_36901_3019.N1	22-MAR-2009 00:19:24	Bright	41.000	62	94Bet Leo	2.1360	9700.0	82	36901	No
5	GOM_TRA_1PNPDE20090322_002920_000000532077_00274_36901_3020.N1	22-MAR-2009 00:29:20	Bright	52.500	152	12Alp2CVn	2.8900	11000.	105	36901	No
6	GOM_TRA_1PNPDE20090322_003329_000000432077_00274_36901_3021.N1	22-MAR-2009 00:33:29	Bright	42.500	32	77Eps UMa	1.7630	11000.	85	36901	No
7	GOM_TRA_1PNPDE20090322_004303_000000502077_00274_36901_3022.N1	22-MAR-2009 00:43:03	Bright	49.500	119	14Eta Dra	2.7270	4700.0	99	36901	No
8	GOM_TRA_1PNPDE20090322_004917_000000502077_00274_36901_3023.N1	22-MAR-2009 00:49:17	Bright	50.000	69	33Gam Dra	2.2310	3800.0	100	36901	No
9	GOM_TRA_1PNPDE20090322_005309_000000612077_00274_36901_3024.N1	22-MAR-2009 00:53:09	Bright	61.000	144	18Del Cyg	2.8600	11000.	122	36901	No
10	GOM_TRA_1PNPDE20090322_010523_000000562077_00274_36901_3025.N1	22-MAR-2009 01:05:23	Twilight_stray	55.500	11	53Alp Aql	0.76500	8000.0	111	36901	No
11	GOM_TRA_1PNPDE20090322_011609_000000512077_00274_36901_3152.N1	22-MAR-2009 01:16:09	Dark	51.000	155	41Pi Sgr	2.9000	6600.0	102	36901	No
12	GOM_TRA_1PNPDE20090322_011816_000000542077_00274_36901_3153.N1	22-MAR-2009 01:18:16	Dark	54.000	57	34Sig Sgr	2.0660	26000.	108	36901	No
13	GOM_TRA_1PNPDE20090322_012150_000000522077_00274_36901_3155.N1	22-MAR-2009 01:21:50	Dark	51.500	38	20Eps Sgr	1.8360	11000.	103	36901	No
14	GOM_TRA_1PNPDE20090322_012545_000000532077_00275_36902_3156.N1	22-MAR-2009 01:25:45	Dark	52.500	25	35Lam Sco	1.6200	28000.	105	36902	No
15	GOM_TRA_1PNPDE20090322_013554_000000482077_00275_36902_3157.N1	22-MAR-2009 01:35:54	Dark	48.000	78	Alp Lup	2.3040	28000.	96	36902	No
16	GOM_TRA_1PNPDE20090322_013726_000000492077_00275_36902_3158.N1	22-MAR-2009 01:37:26	Straylight	49.000	81	Eta Cen	2.3560	28000.	98	36902	No
17	GOM_TRA_1PNPDE20090322_014026_000000582077_00275_36902_3159.N1	22-MAR-2009 01:40:26	Straylight	57.500	54	5The Cen	2.0550	4500.0	115	36902	No
18	GOM_TRA_1PNPDE20090322_014721_000000512077_00275_36902_3160.N1	22-MAR-2009 01:47:21	Straylight	50.500	106	9Bet Crv	2.6480	5600.0	101	36902	No
19	GOM_TRA_1PNPDE20090322_014930_000000452077_00275_36902_3161.N1	22-MAR-2009 01:49:30	Twilight_stray	45.000	100	4Gam Crv	2.5800	13100.	90	36902	No
20	GOM_TRA_1PNPDE20090322_015522_000000522077_00275_36902_3162.N1	22-MAR-2009 01:55:22	Bright	52.000	121	29Gam Vir	2.7400	7200.0	104	36902	No
21	GOM_TRA_1PNPDE20090322_020000_000000422077_00275_36902_3163.N1	22-MAR-2009 02:00:00	Bright	42.000	62	94Bet Leo	2.1360	9700.0	84	36902	No
22	GOM_TRA_1PNPDE20090322_020955_000000502077_00275_36902_3164.N1	22-MAR-2009 02:09:55	Bright	50.000	152	12Alp2CVn	2.8900	11000.	100	36902	No
23	GOM_TRA_1PNPDE20090322_021404_000000442077_00275_36902_3165.N1	22-MAR-2009 02:14:04	Bright	44.000	32	77Eps UMa	1.7630	11000.	88	36902	No
24	GOM_TRA_1PNPDE20090322_022338_000000472077_00275_36902_3166.N1	22-MAR-2009 02:23:38	Bright	46.500	119	14Eta Dra	2.7270	4700.0	93	36902	No
25	GOM_TRA_1PNPDE20090322_022952_000000562077_00275_36902_3288.N1	22-MAR-2009 02:29:52	Bright	56.000	69	33Gam Dra	2.2310	3800.0	112	36902	No
26	GOM_TRA_1PNPDE20090322_023345_000000402077_00275_36902_3289.N1	22-MAR-2009 02:33:45	Bright	40.000	144	18Del Cyg	2.8600	11000.	80	36902	No
27	GOM_TRA_1PNPDE20090322_024600_000000632077_00275_36902_3290.N1	22-MAR-2009 02:46:00	Twilight_stray	62.500	11	53Alp Aql	0.76500	8000.0	125	36902	No
28	GOM_TRA_1PNPDE20090322_025646_000000522077_00275_36902_3291.N1	22-MAR-2009 02:56:46	Dark	52.000	155	41Pi Sgr	2.9000	6600.0	104	36902	No
29	GOM_TRA_1PNPDE20090322_025853_000000472077_00275_36902_3292.N1	22-MAR-2009 02:58:53	Dark	47.000	57	34Sig Sgr	2.0660	26000.	94	36902	No
30	GOM_TRA_1PNPDE20090322_030227_000000492077_00275_36902_3294.N1	22-MAR-2009 03:02:27	Dark	49.000	38	20Eps Sgr	1.8360	11000.	98	36902	No
31	GOM_TRA_1PNPDE20090322_030622_000000562077_00276_36903_3295.N1	22-MAR-2009 03:06:22	Dark	55.500	25	35Lam Sco	1.6200	28000.	111	36903	No
32	GOM_TRA_1PNPDE20090322_031631_000000462077_00276_36903_3296.N1	22-MAR-2009 03:16:31	Dark	46.000	78	Alp Lup	2.3040	28000.	92	36903	No
33	GOM_TRA_1PNPDE20090322_031803_000000542077_00276_36903_3297.N1	22-MAR-2009 03:18:03	Straylight	54.000	81	Eta Cen	2.3560	28000.	108	36903	No
34	GOM_TRA_1PNPDE20090322_032103_000000572077_00276_36903_3298.N1	22-MAR-2009 03:21:03	Straylight	56.500	54	5The Cen	2.0550	4500.0	113	36903	No
35	GOM_TRA_1PNPDE20090322_032757_000000512077_00276_36903_3299.N1	22-MAR-2009 03:27:57	Straylight	50.500	106	9Bet Crv	2.6480	5600.0	101	36903	No
36	GOM_TRA_1PNPDE20090322_033007_000000492077_00276_36903_3300.N1	22-MAR-2009 03:30:07	Twilight_stray	48.500	100	4Gam Crv	2.5800	13100.	97	36903	No
37	GOM_TRA_1PNPDE20090322_033558_000000522077_00276_36903_3301.N1	22-MAR-2009 03:35:58	Bright	51.500	121	29Gam Vir	2.7400	7200.0	103	36903	No
38	GOM_TRA_1PNPDE20090322_034035_000000432077_00276_36903_3302.N1	22-MAR-2009 03:40:35	Bright	42.500	62	94Bet Leo	2.1360	9700.0	85	36903	No
39	GOM_TRA_1PNPDE20090322_035030_000000472077_00276_36903_3303.N1	22-MAR-2009 03:50:30	Bright	46.500	152	12Alp2CVn	2.8900	11000.	93	36903	No
40	GOM_TRA_1PNPDE20090322_035440_000000442077_00276_36903_3304.N1	22-MAR-2009 03:54:40	Bright	44.000	32	77Eps UMa	1.7630	11000.	88	36903	No
41	GOM_TRA_1PNPDE20090322_040414_000000252077_00276_36903_3305.N1	22-MAR-2009 04:04:14	Twilight_stray	24.500	119	14Eta Dra	2.7270	4700.0	49	36903	No
42	GOM_TRA_1PNPDE20090322_041028_000000532077_00276_36903_3470.N1	22-MAR-2009 04:10:28	Bright	53.000	69	33Gam Dra	2.2310	3800.0	106	36903	No
43	GOM_TRA_1PNPDE20090322_041421_000000502077_00276_36903_3471.N1	22-MAR-2009 04:14:21	Bright	50.000	144	18Del Cyg	2.8600	11000.	100	36903	No
44	GOM_TRA_1PNPDE20090322_042636_000000592077_00276_36903_3472.N1	22-MAR-2009 04:26:36	Twilight_stray	59.000	11	53Alp Aql	0.76500	8000.0	118	36903	No
45	GOM_TRA_1PNPDE20090322_043723_000000502077_00276_36903_3473.N1	22-MAR-2009 04:37:23	Dark	49.500	155	41Pi Sgr	2.9000	6600.0	99	36903	No
46	GOM_TRA_1PNPDE20090322_043930_000000492077_00276_36903_3474.N1	22-MAR-2009 04:39:30	Dark	49.000	57	34Sig Sgr	2.0660	26000.	98	36903	No
47	GOM_TRA_1PNPDE20090322_044304_000000532077_00276_36903_3476.N1	22-MAR-2009 04:43:04	Dark	53.000	38	20Eps Sgr	1.8360	11000.	106	36903	No
48	GOM_TRA_1PNPDE20090322_044700_000000572077_00277_36904_3477.N1	22-MAR-2009 04:47:00	Dark	56.500	25	35Lam Sco	1.6200	28000.	113	36904	No
49	GOM_TRA_1PNPDE20090322_045707_000000462077_00277_36904_3478.N1	22-MAR-2009 04:57:07	Dark	45.500	78	Alp Lup	2.3040	28000.	91	36904	No

3. Plot of GOMOS spectrometers and photometers temperatures from level 1b data



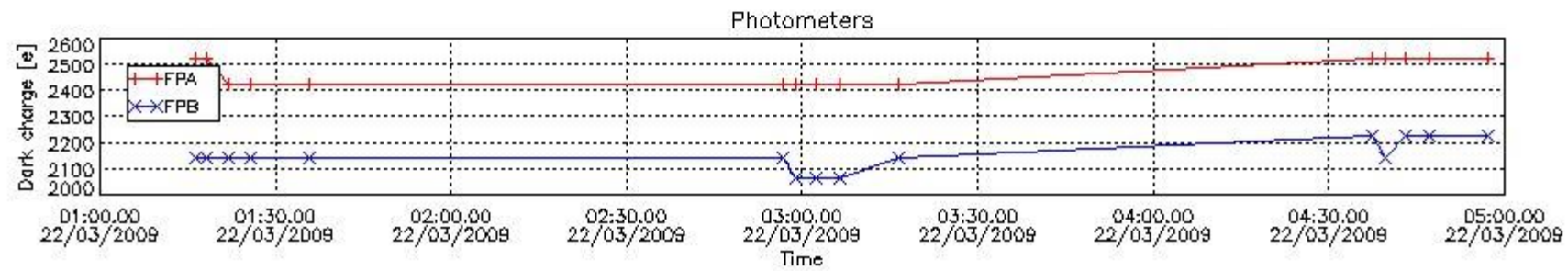
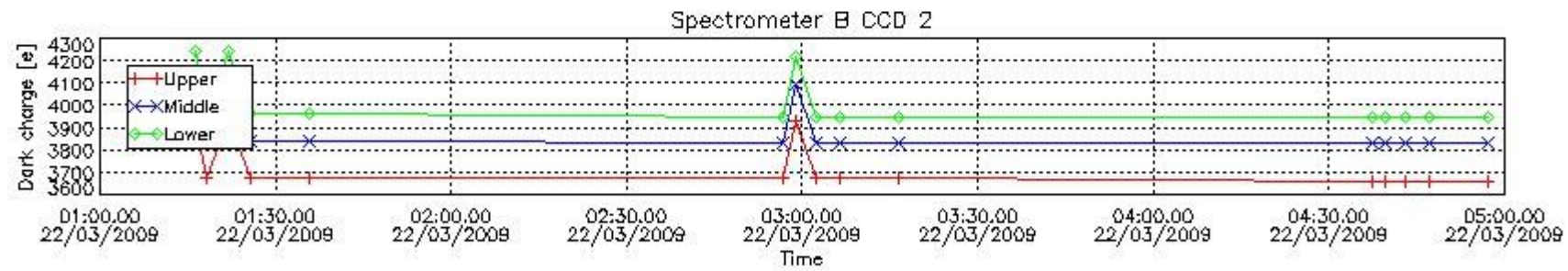
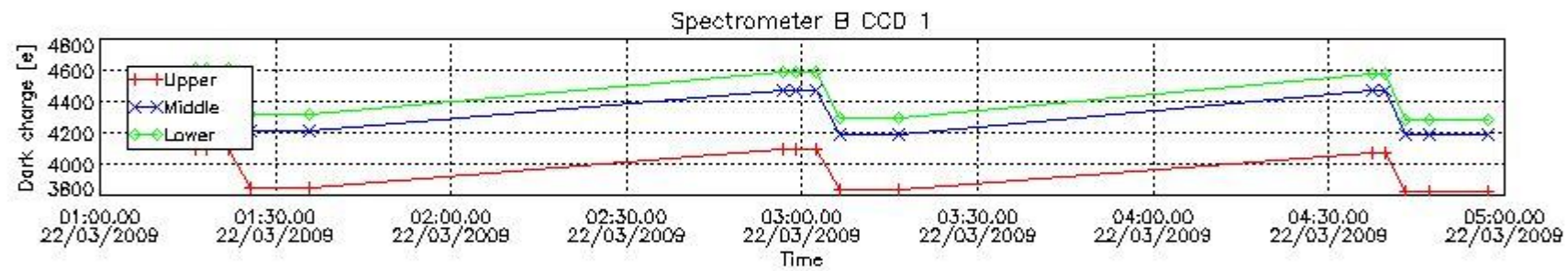
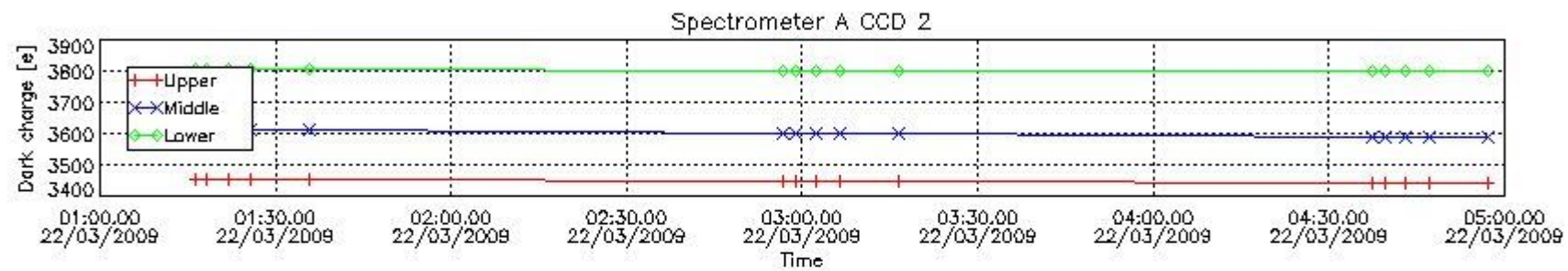
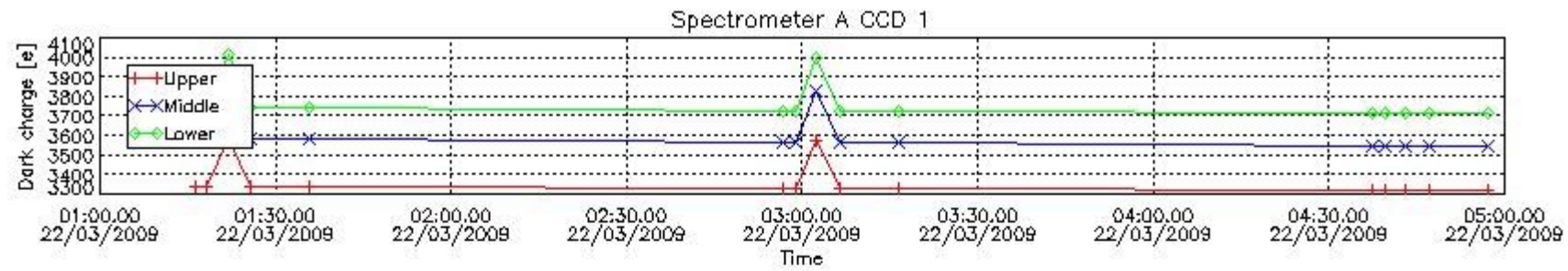
4. Overview of dark signal processing per product

The Dark Charge (DC) is a temperature-dependant signal added to the useful measurements and it is therefore subtracted from them during the processing. There are two phenomena that produce a continuous increase of the DC: the "hot pixels" (a pixel is "hot" when its DC exceeds by a significant amount its value measured on ground at the same temperature) and the "Random Telegraphic Signal" (abrupt change positive or negative of the CCD pixel signal, random in time, affecting only the DC part of the signal and not the photon generated signal).

In this section a list of products that did not use the Dark Sky Area (DSA) observation for the DC computation is given. It is also provided the mean DC plot per product for dark limb products with no error flag set.

4.1 All products used the DSA observation for the DC computation

4.2 Plot of mean dark charges per product: only products in DARK limb conditions without errors are used



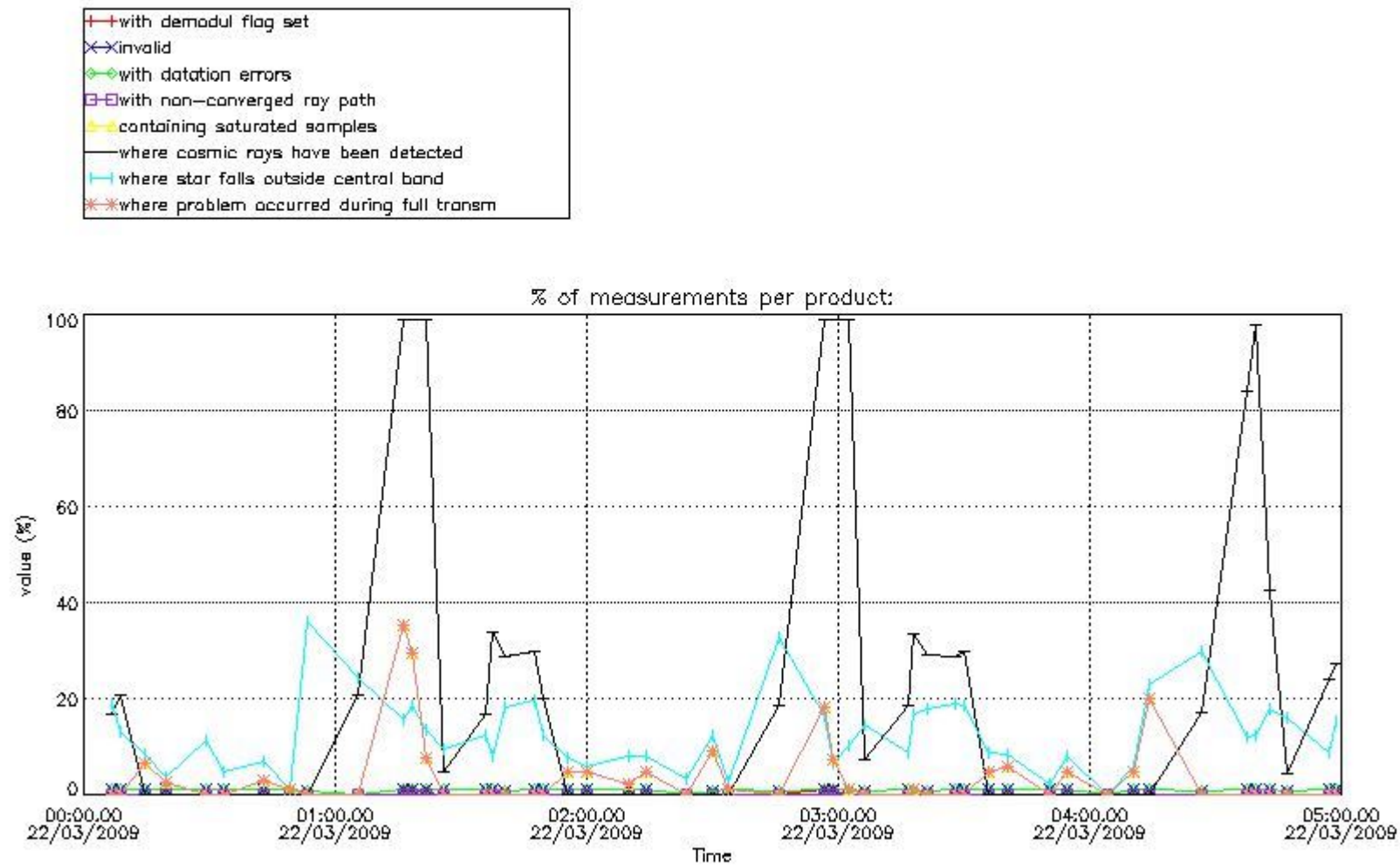
5. Demodulation flag and quality information monitoring

In this section it is presented the modulation information extracted from the pcd (product confidence data) at measurement level and information extracted from the Quality Summary dataset. Only products without errors (error flag in the MPH set to "0") are used.

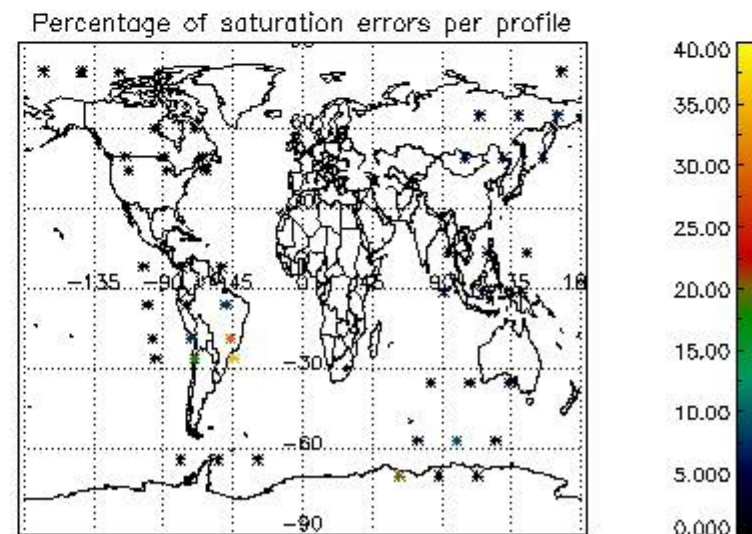
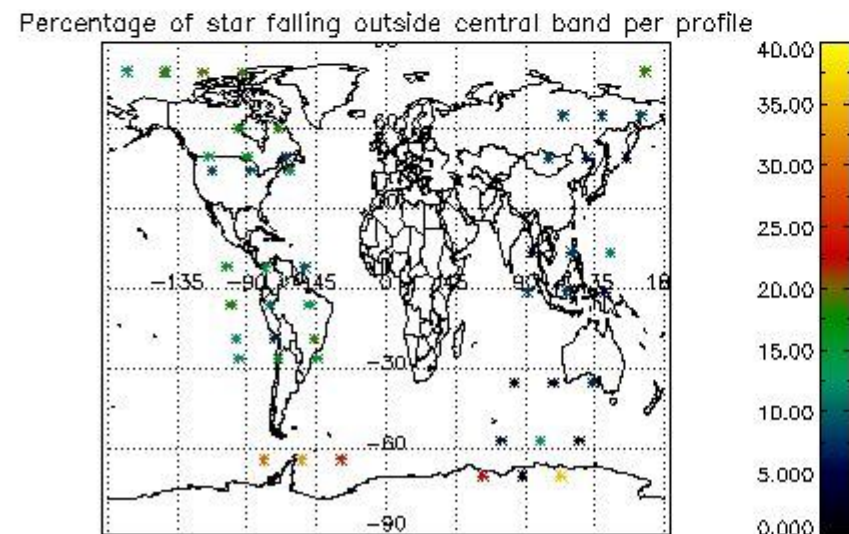
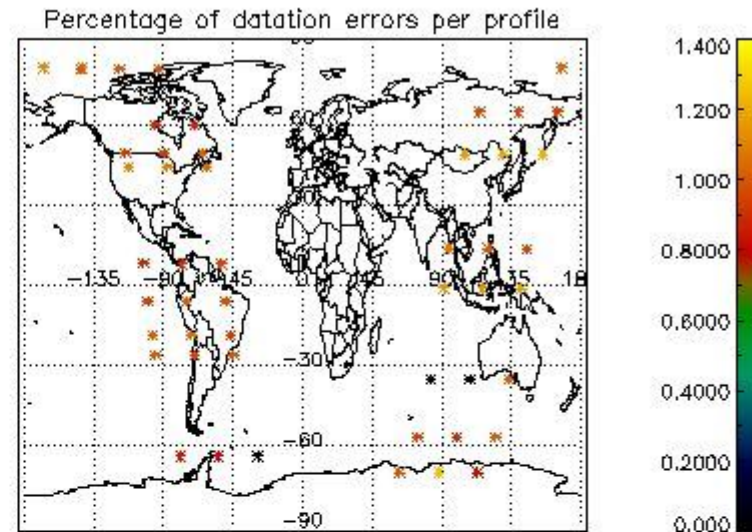
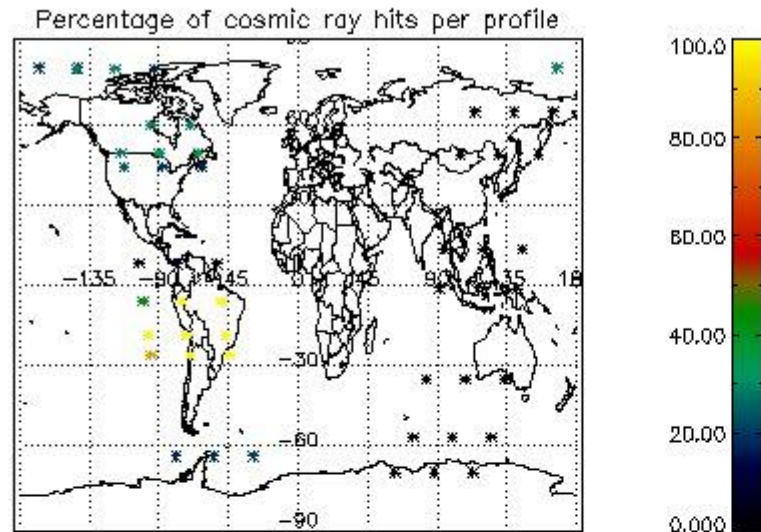
5.1 Percentage of products during reporting period with:

At least one measurement with demodulation flag set:	38.0000 %
Reference spectrum computed from DB:	0.00000 %
Reference spectrum with small number of measurements:	0.00000 %
SATU data not used:	0.00000 %

5.2 Plot quality information per product (time dependant)



5.3 Plot quality information per product (world map)



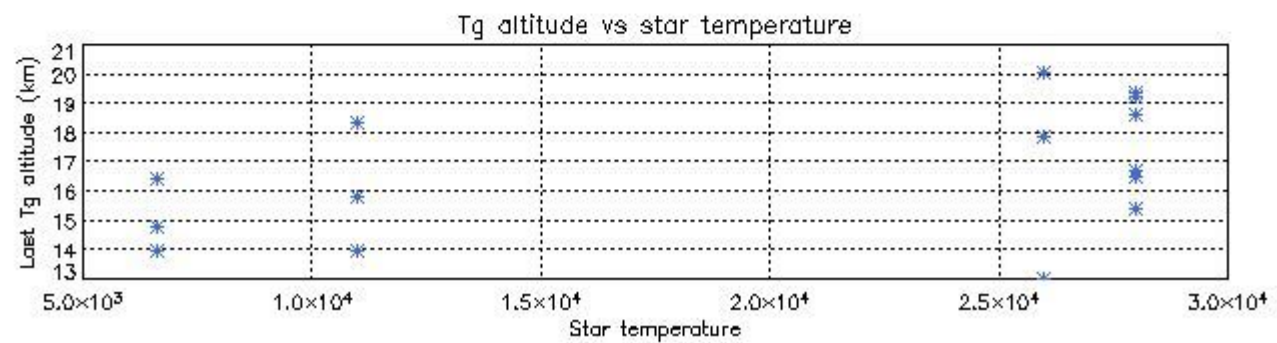
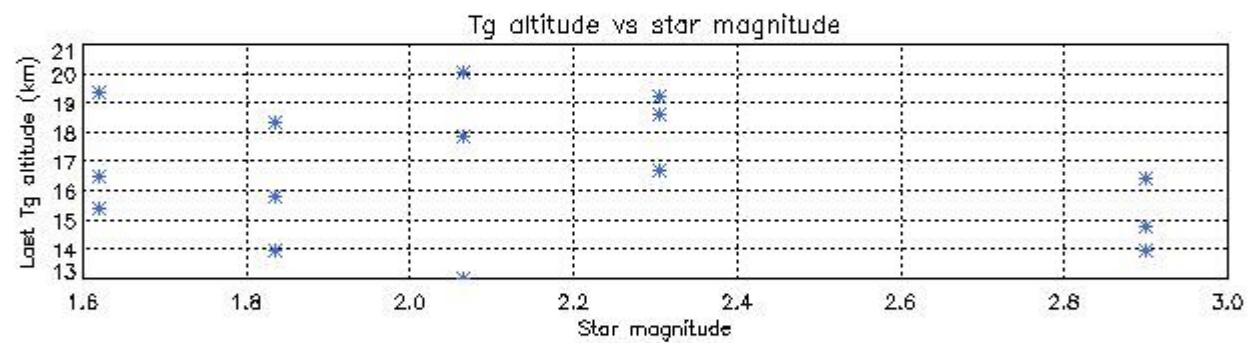
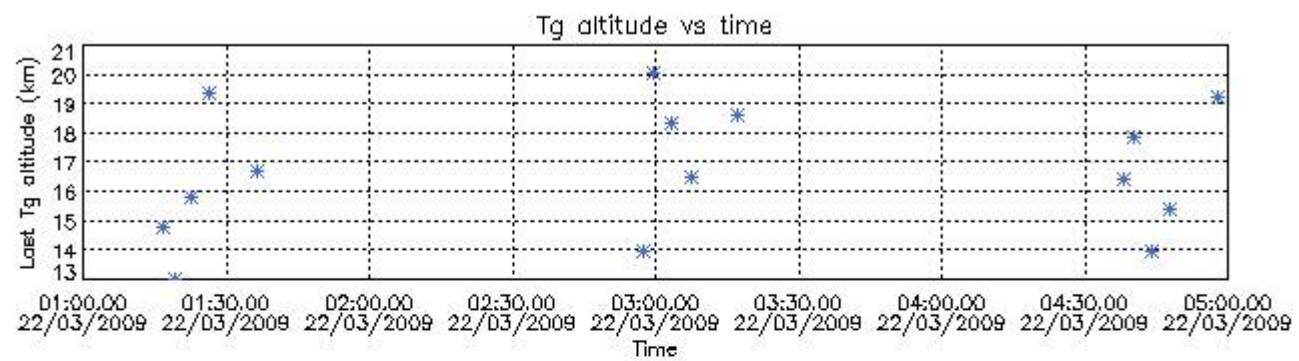
6. Statistics and plot of tangent altitude of the last measurement (DARK & BRIGHT products without errors)

6.1 Statistics on tangent altitude lost:

Statistics	DARK	BRIGHT	TWILIGHT
Mean:	16.660	19.568	NaN
St. deviation:	2.1893	4.8982	NaN
Maximum:	20.056	27.540	NaN
Minimum:	13.027	3.7264	NaN
Number of data:	15.000	20.000	NaN

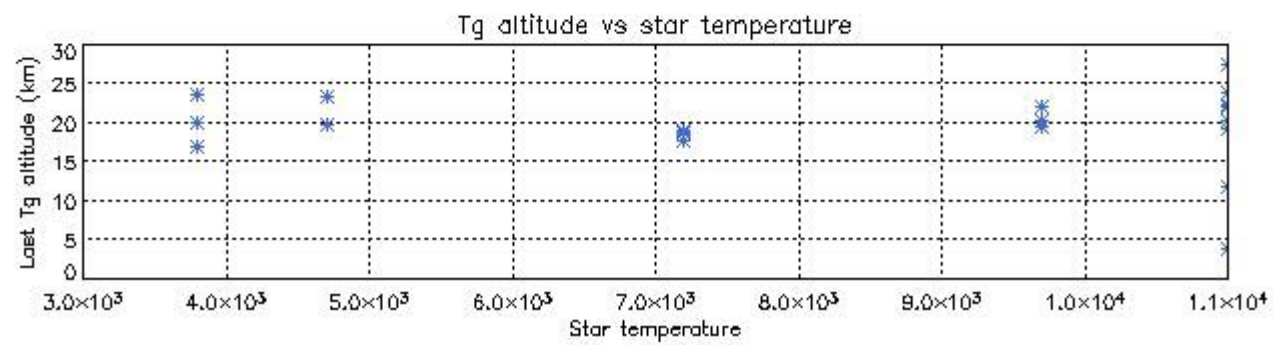
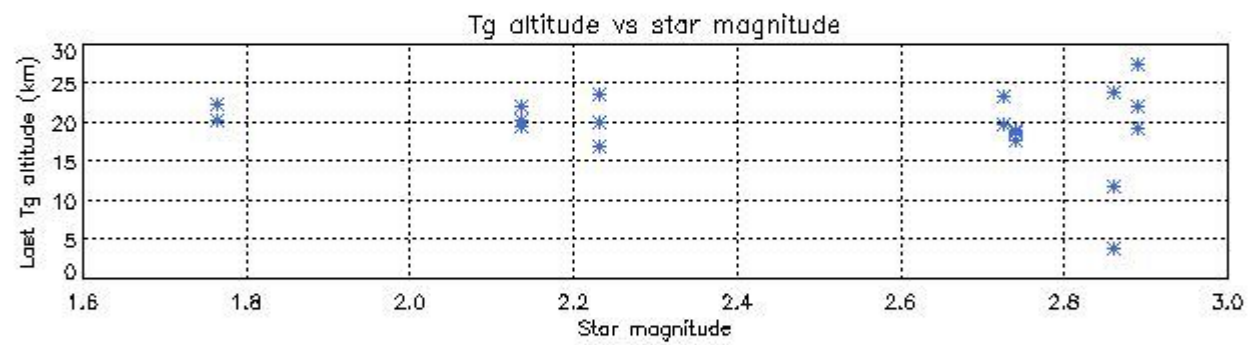
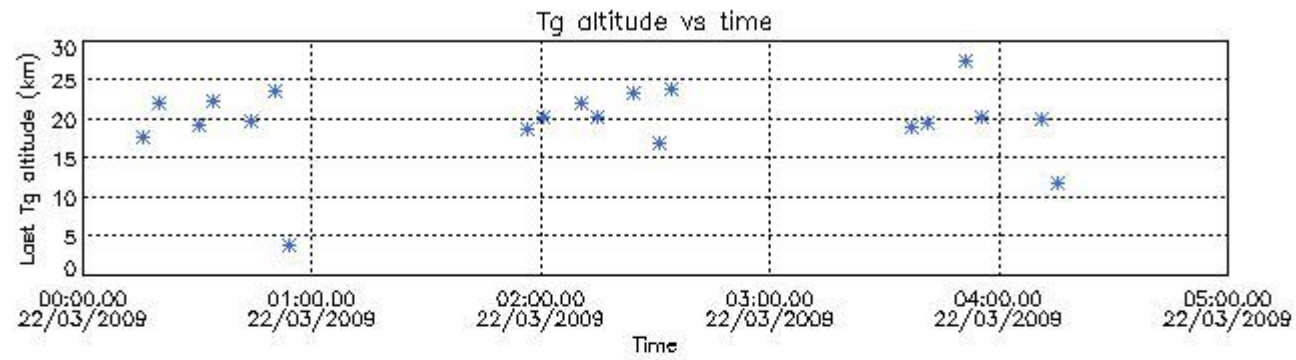
6.2 Plot for DARK limb products

Tangent altitude at which the star is lost



6.3 Plot for BRIGHT limb products

Tangent altitude at which the star is lost

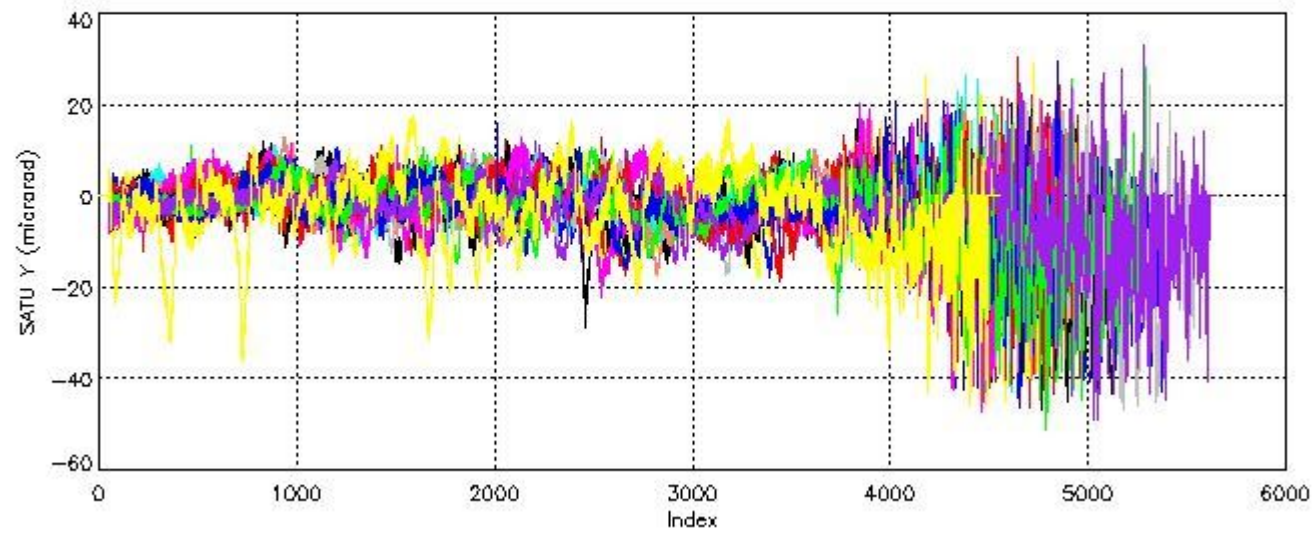
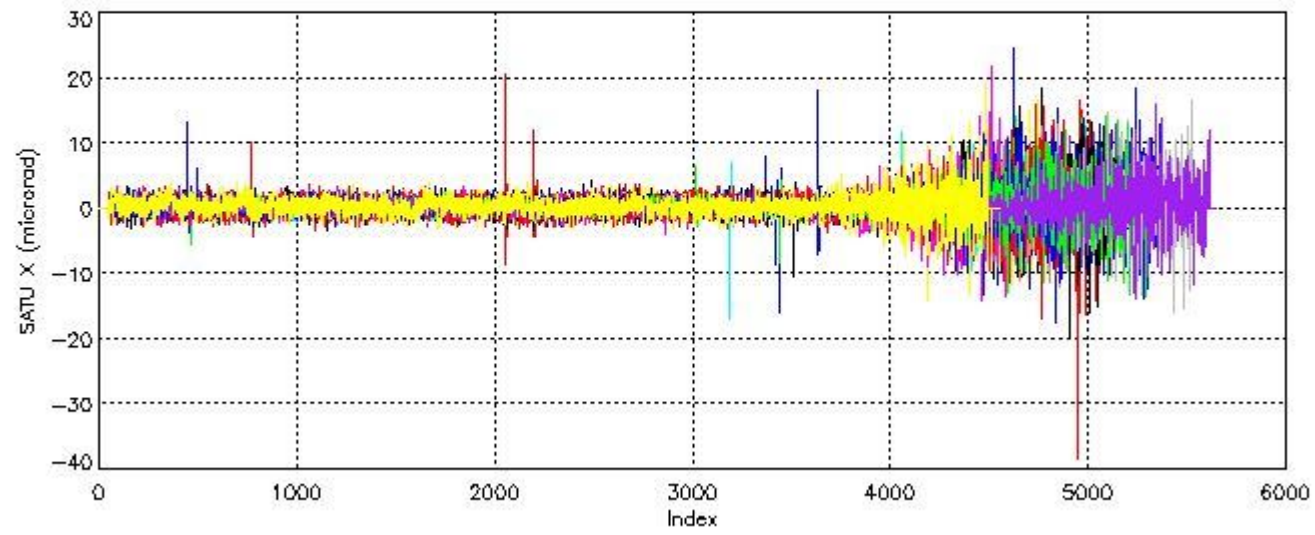


7. Star Acquisition and Tracking Unit (SATU)

The Star Acquisition and Tracking Unit (SATU) analyses the position of the tracked star beam collected by the GOMOS telescope and deflected by the optical beam dispatcher. The main function of the SATU is to detect a star, provide its image position to the science data electronics and to help the pointing function to keep the star image at a fixed position. In tracking mode the SATU data is recorded with a frequency of 100 Hz.

7.1 SATU 'X' and 'Y' axis plots (dark limb)

SATU CCD 'X' and 'Y' axis plots are provided in order to detect any abnormal behaviour of the tracking system. For every occultation (color) the plot should remain stable (with some noise) until we are deep in the atmosphere where big fluctuations are registered due to the refractive effects.



7.2 Statistics on SATU Noise Equivalent Angle (NEA) for DARK (D) and BRIGHT (B) products above 105 kms

The Star Acquisition and Tracking Unit (it is the CCD that tracks the star while it is occulted) Noise Equivalent Angle consists of the statistical angular variation of the SATU data above the atmosphere.

Statistics (in microradians) above 105 km are computed for every occultation, giving four values per occultation: one in the 'X' direction and one in the 'Y' direction for dark and bright limbs. A mean value per day in every direction and limb is calculated and monitored in order to assess instrument performance in terms of star pointing.

7.2.1 SATU NEA Statistics (table)

Statistics	SATU X (D)	SATU Y (D)	SATU X (B)	SATU Y (B)
Mean:	0.26904	-0.46790	0.25738	-0.078775
St. deviation:	0.79866	3.4130	1.0080	3.8147
Maximum:	13.000	12.900	5.8000	22.300
Minimum:	-5.5000	-36.400	-5.1000	-16.600

Number of data:	17250.	17250.	22000.	22000.
-----------------	--------	--------	--------	--------

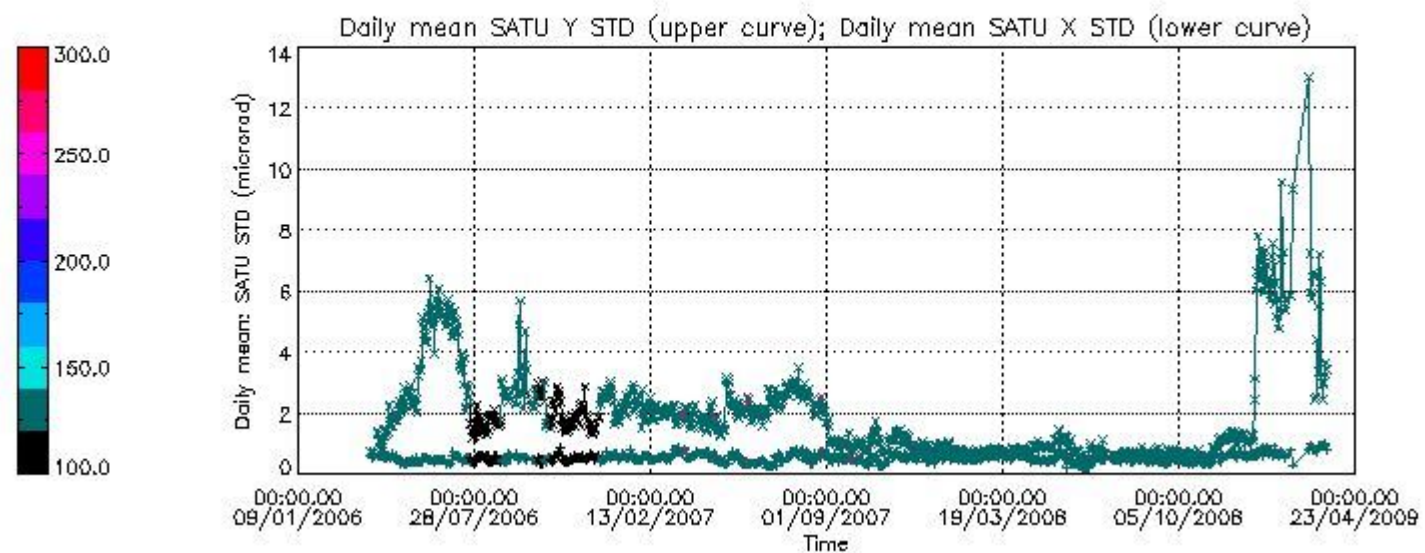
7.2.2 Trend of daily SATU NEA St. deviation since 1st April 2006 (dark limb)

The long term trend of the SATU 'X' and 'Y' standard deviations should be constant during the whole mission.

The colorbar represents the start tangent altitude (km) of the occultations.

Upper curve: STD of SATU Y axis

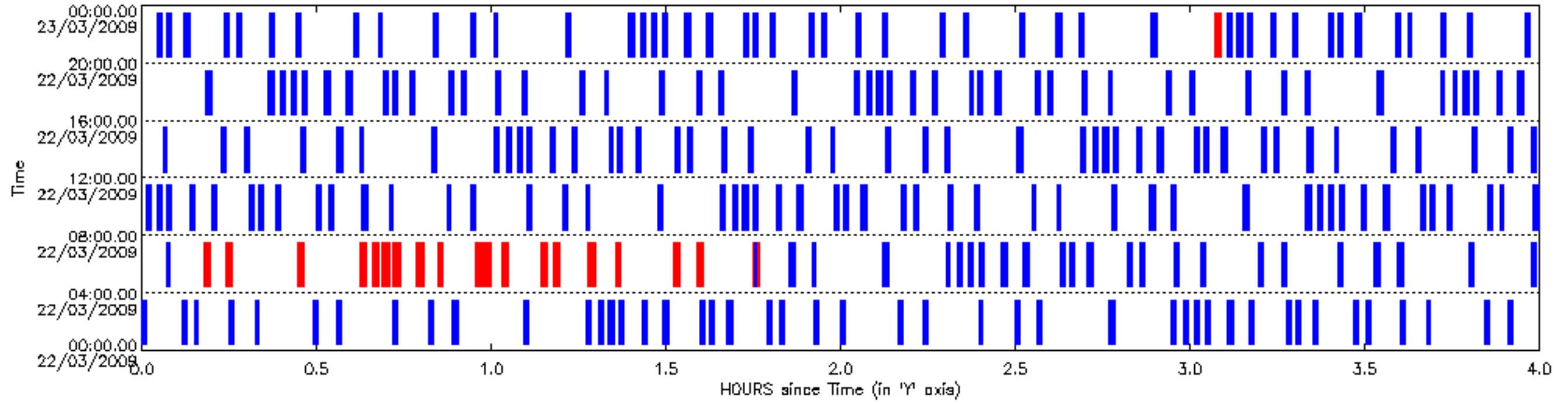
Lower curve: STD of SATU X axis

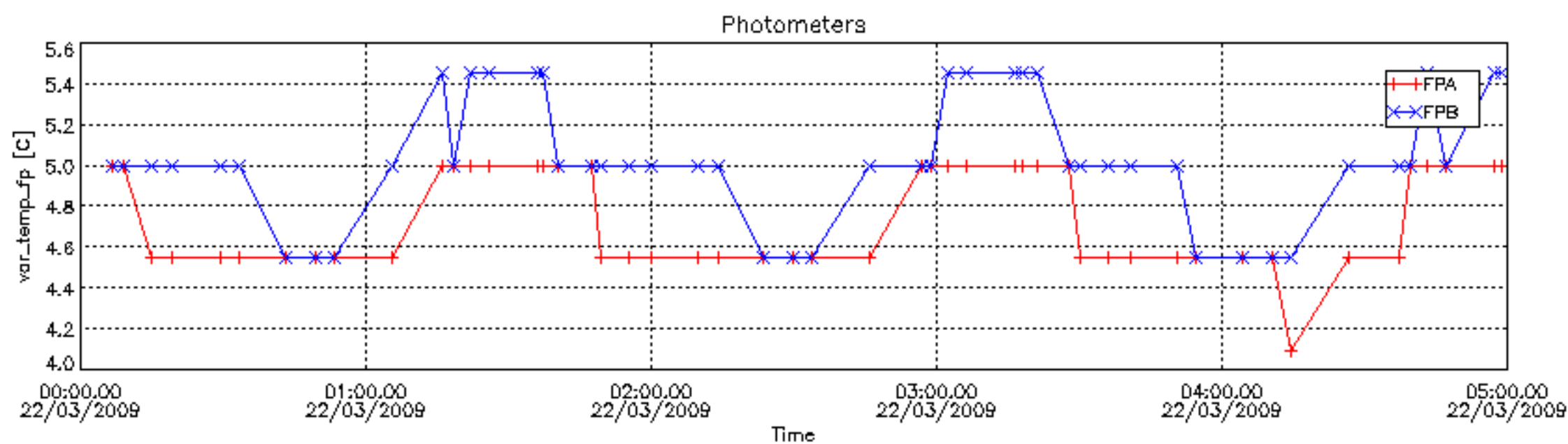
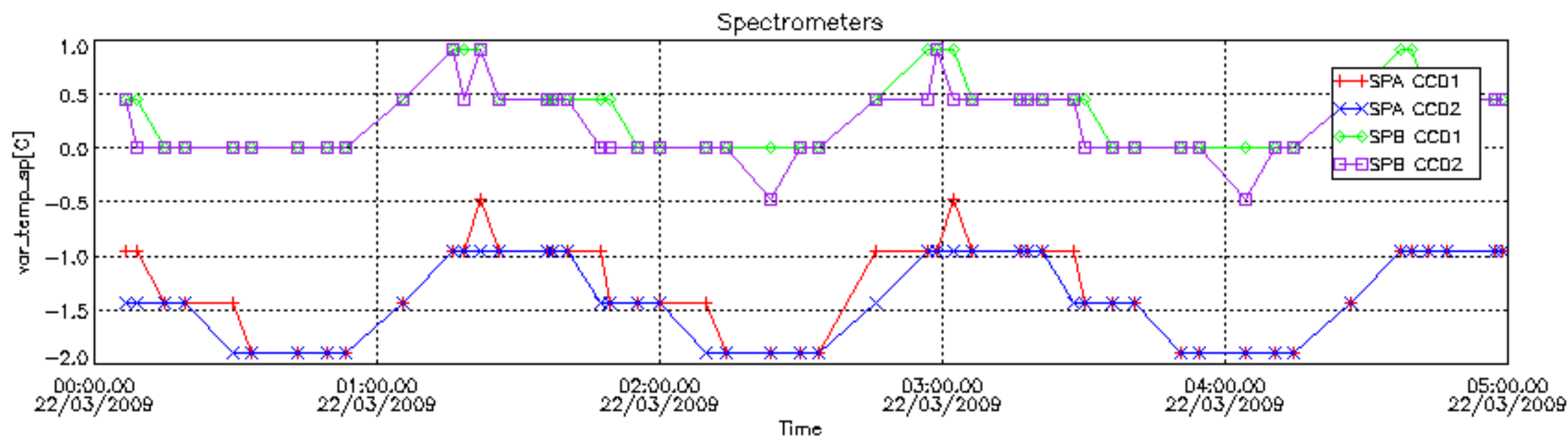


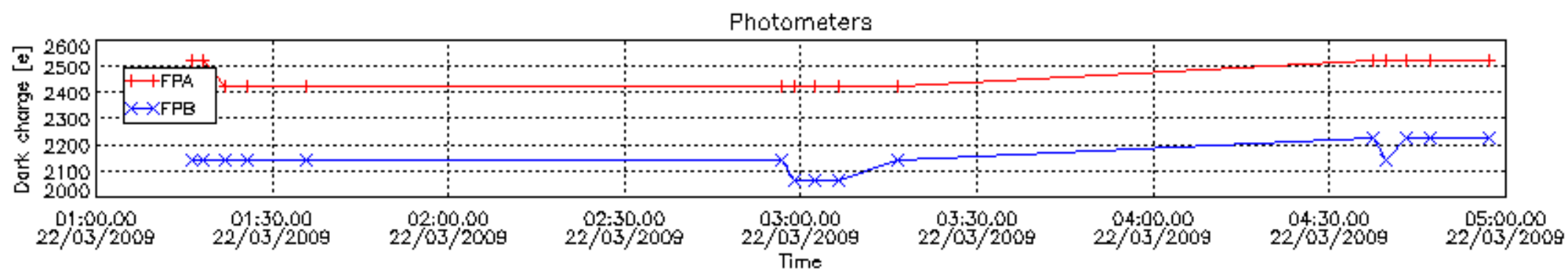
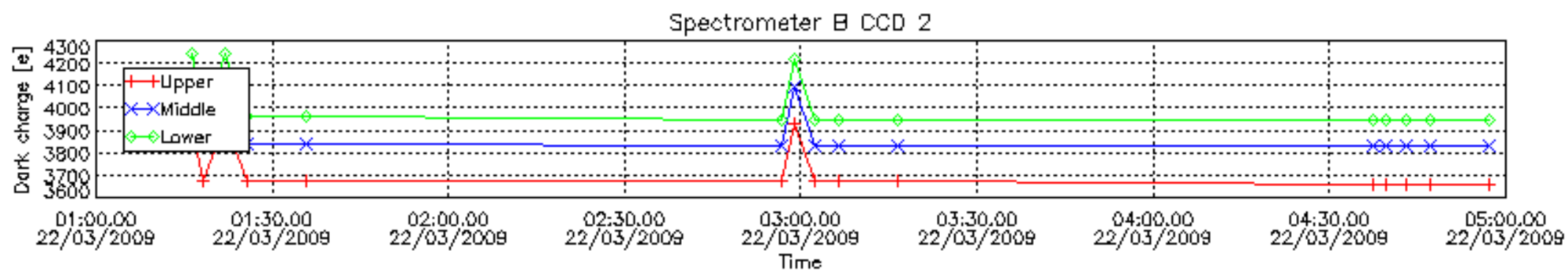
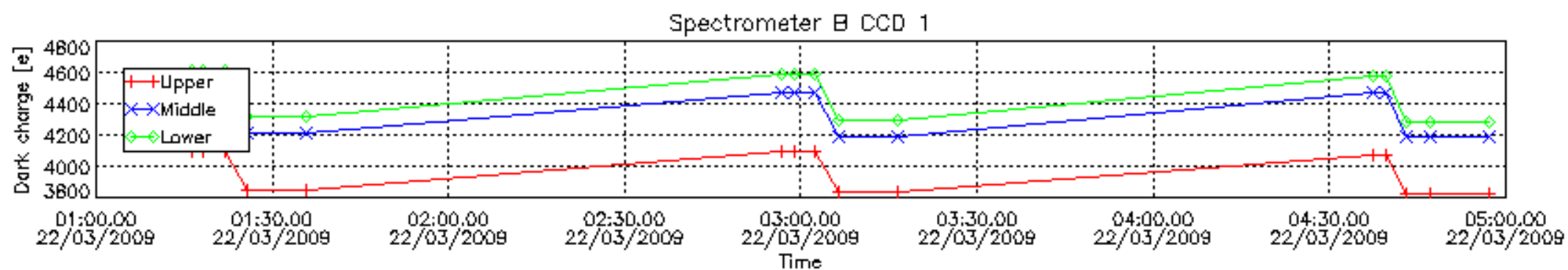
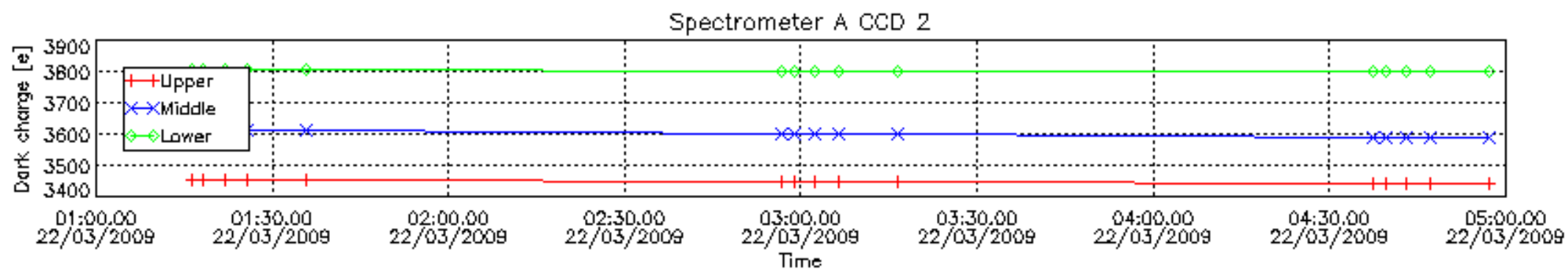
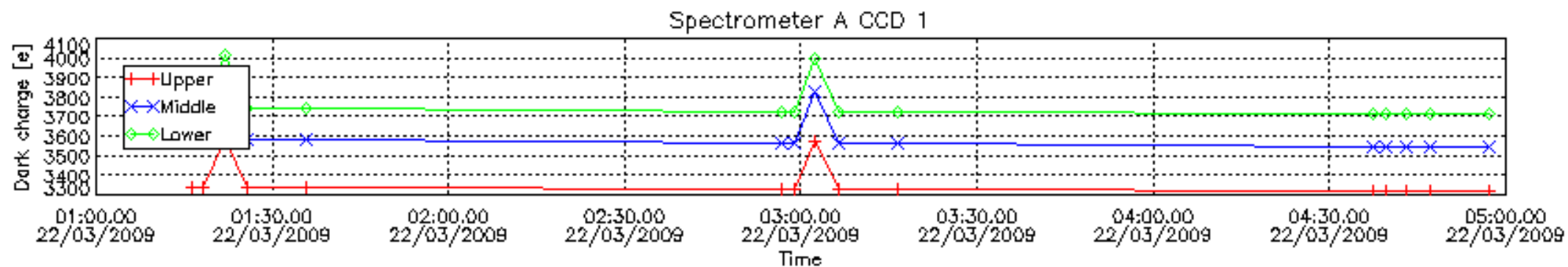
8. Auxiliary Data Files used for the production reported in section 2.4

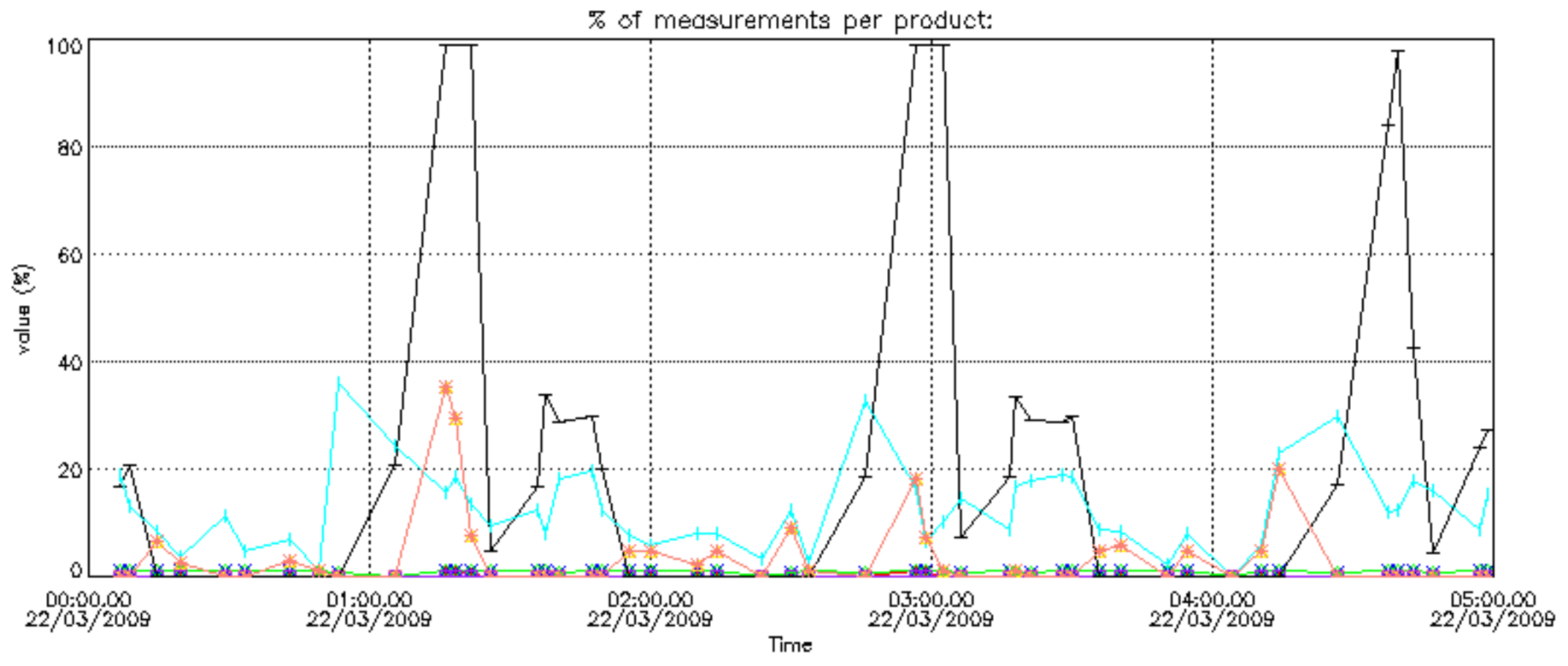
The number reported in the third column indicates since which file (see list in section 2.4) the corresponding auxiliary file has been used. The fourth column is the date of those product files.

Type	Auxiliary Filename	Used since product	Used since product date
INST_PHYS_CHARACTERISTICS	GOM_INS_AXNIEC20050627_150713_20030716_120000_20100101_000000	1	22-MAR-2009 00:06:45
CALIBRATION_DATABASE	GOM_CAL_AXVIEC20090313_081258_20090311_000000_20100101_000000	1	22-MAR-2009 00:06:45
LEVEL-1B_PROC_CONFIG	GOM_PR1_AXNIEC20050627_151042_20020301_000000_20100101_000000	1	22-MAR-2009 00:06:45
STAR_CATALOGUE	GOM_CAT_AXVIEC20020121_161009_20020101_000000_20200101_000000	1	22-MAR-2009 00:06:45
STELLAR_SPECTRA_DATABANK	GOM_STS_AXNIEC20040308_103538_20020101_160000_20100101_000000	1	22-MAR-2009 00:06:45
ECMWF_FILE	AUX_ECF_AXNECM20090321_064112_20090321_210000_20090322_090000	1	22-MAR-2009 00:06:45
ECMWF_FILE	AUX_ECF_AXNECM20090321_202112_20090322_030000_20090322_150000	42	22-MAR-2009 04:10:28
OPTIONAL_ECMWF_FILE	MISSING	1	22-MAR-2009 00:06:45
ORBIT_DATA_FILE	DOR_NAV_OPNPDE20090321_214727_000057382077_00272_36899_7594.N1	1	22-MAR-2009 00:06:45
ORBIT_DATA_FILE	DOR_NAV_OPNPDE20090321_232824_000057382077_00273_36900_7595.N1	11	22-MAR-2009 01:16:09
ORBIT_DATA_FILE	DOR_NAV_OPNPDE20090322_010921_000041442077_00274_36901_7596.N1	25	22-MAR-2009 02:29:52
ORBIT_DATA_FILE	DOR_NAV_OPNPDE20090322_022344_000057382077_00275_36902_7597.N1	42	22-MAR-2009 04:10:28

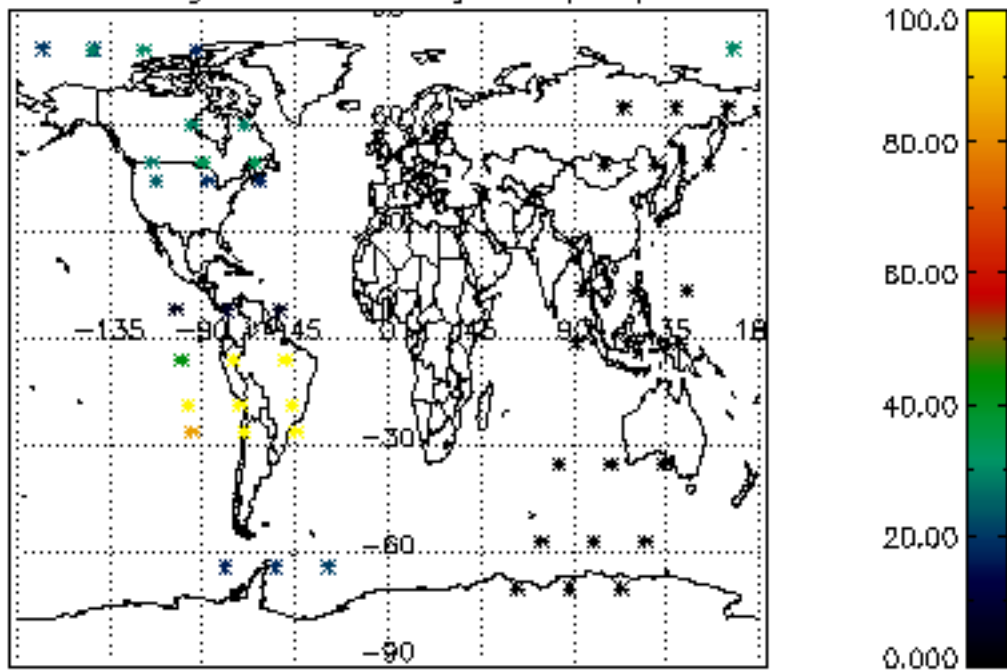




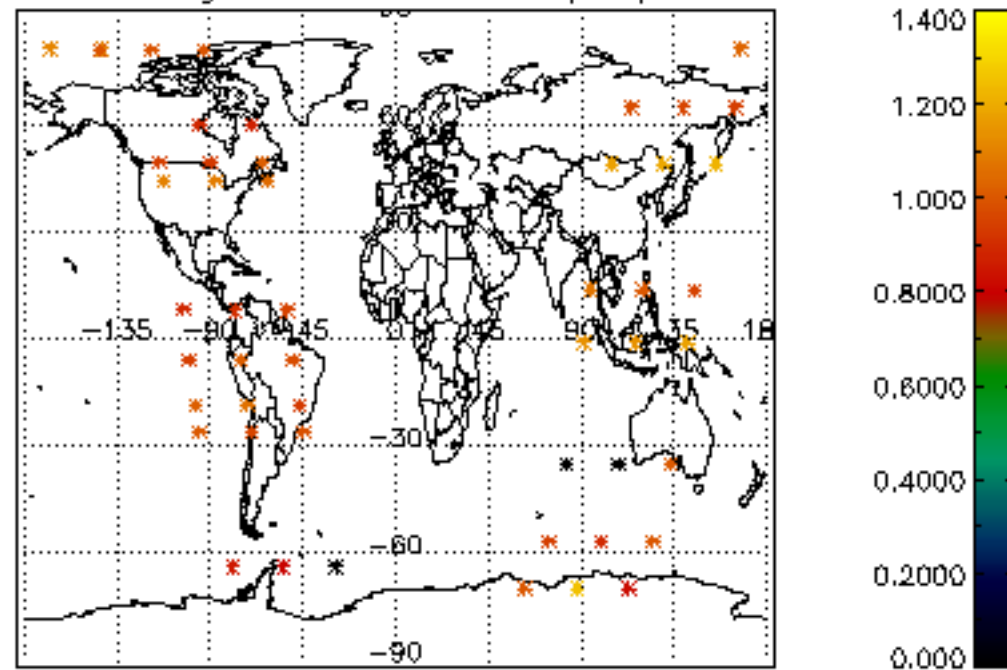




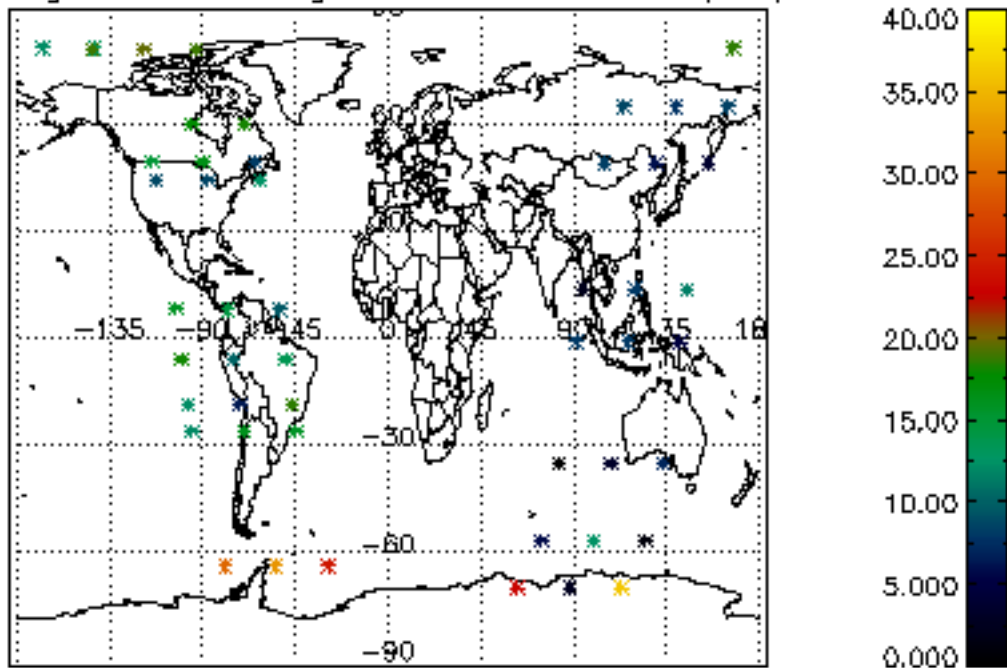
Percentage of cosmic ray hits per profile



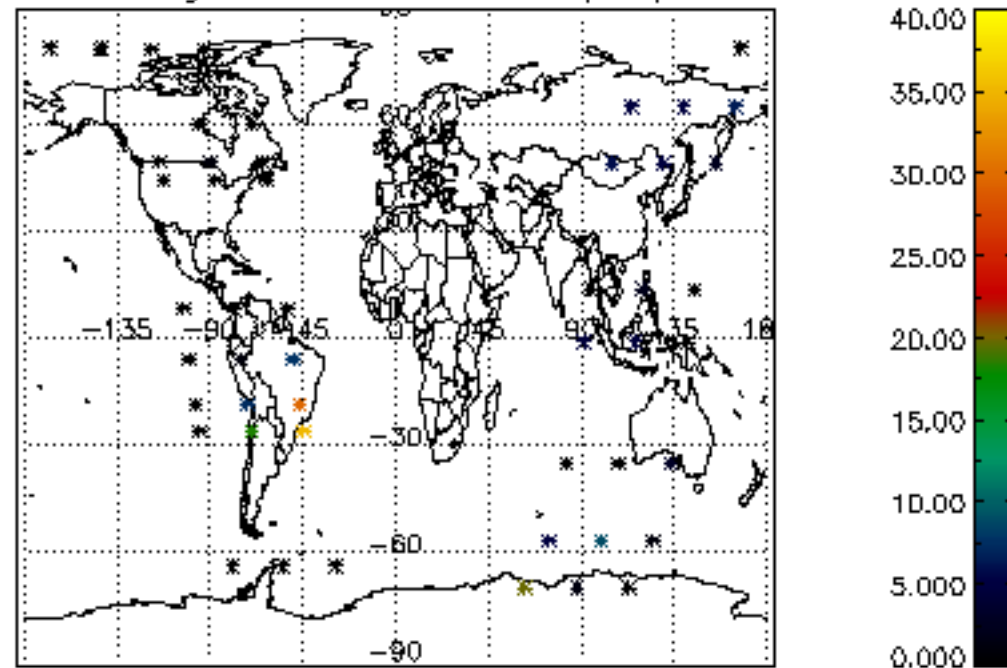
Percentage of datation errors per profile



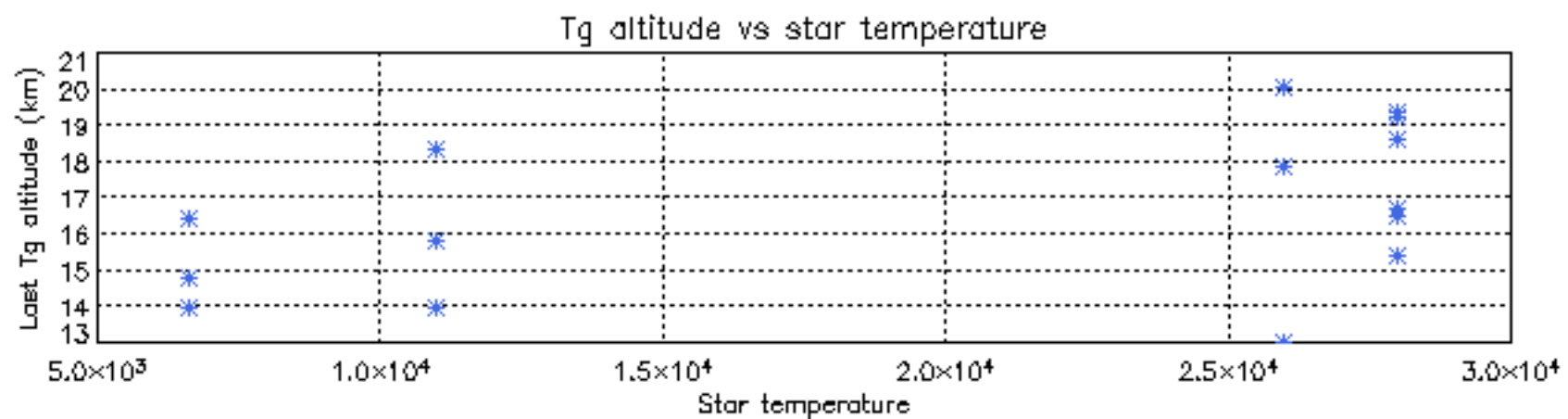
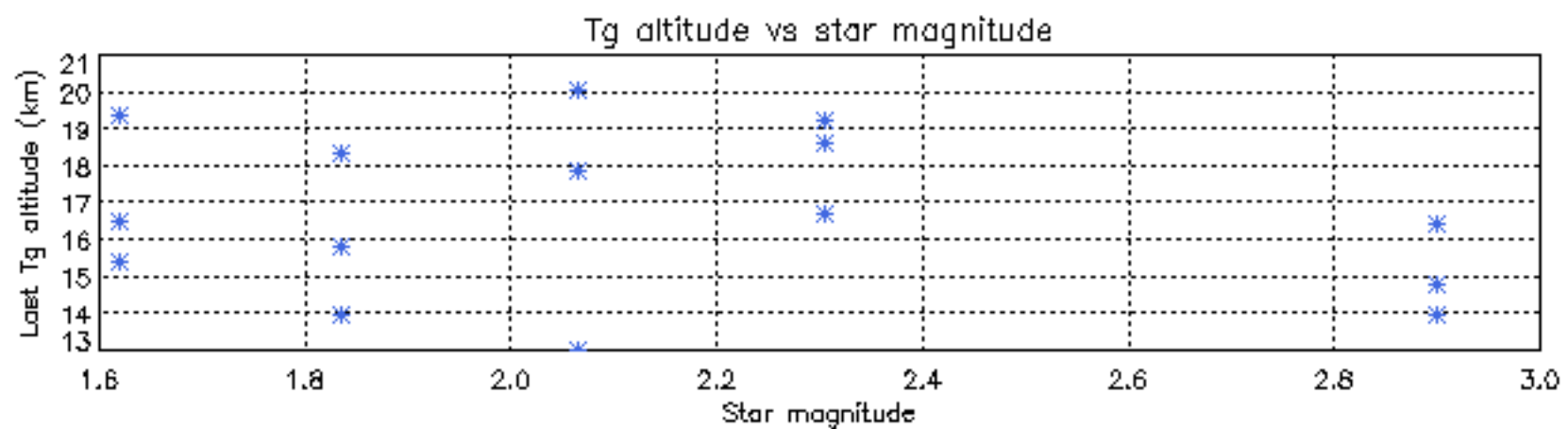
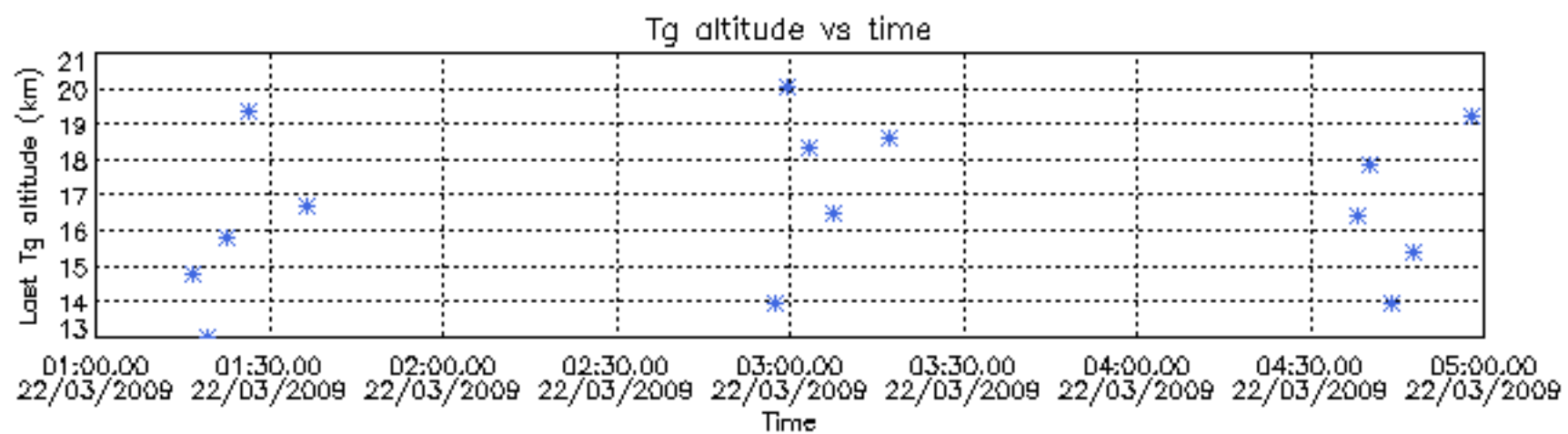
Percentage of star falling outside central band per profile



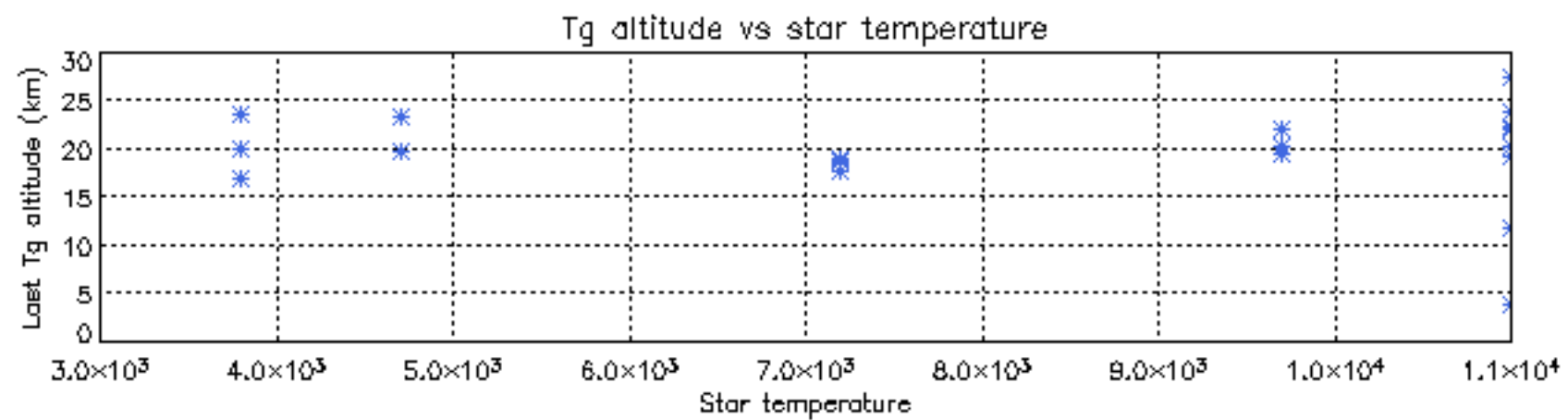
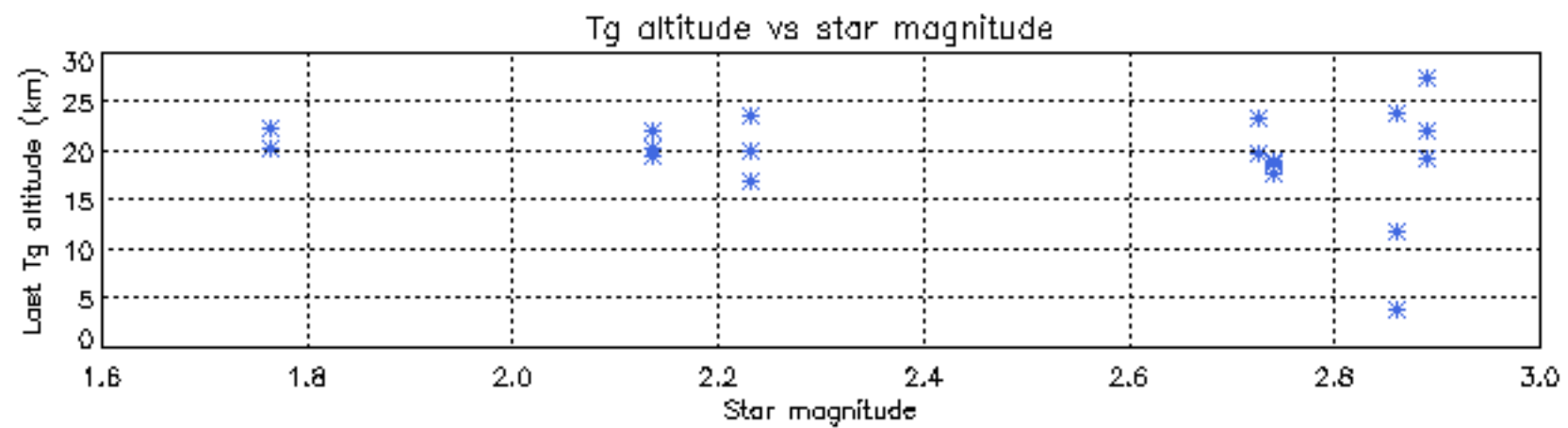
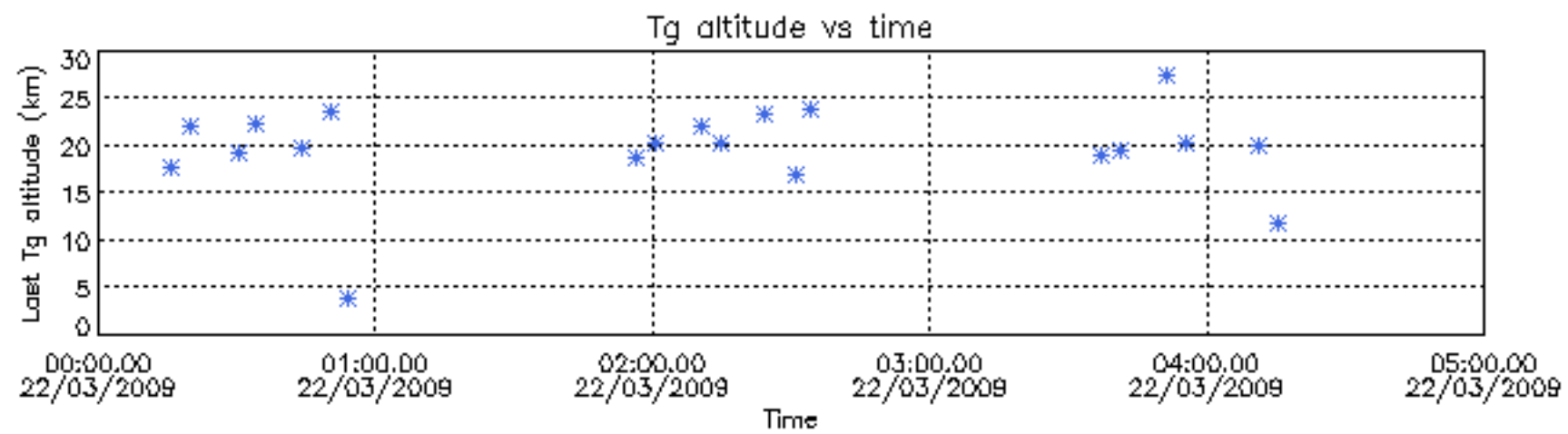
Percentage of saturation errors per profile

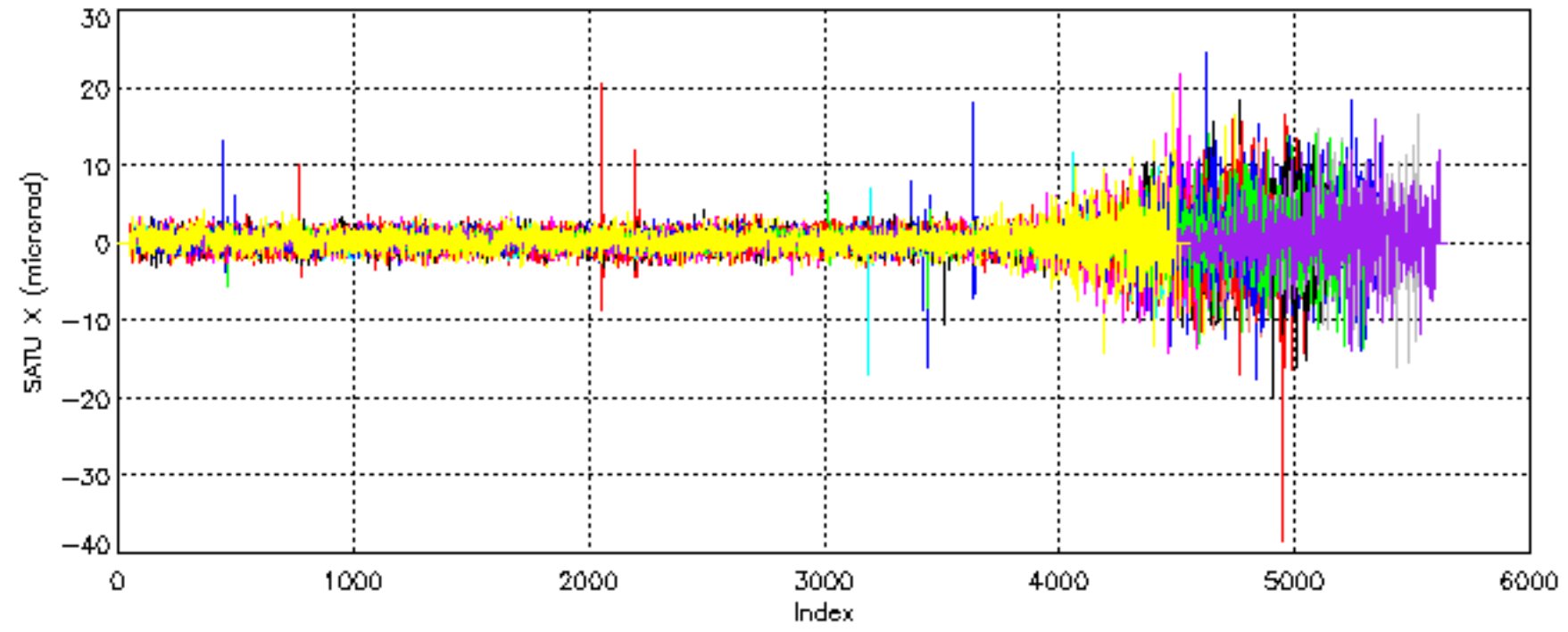


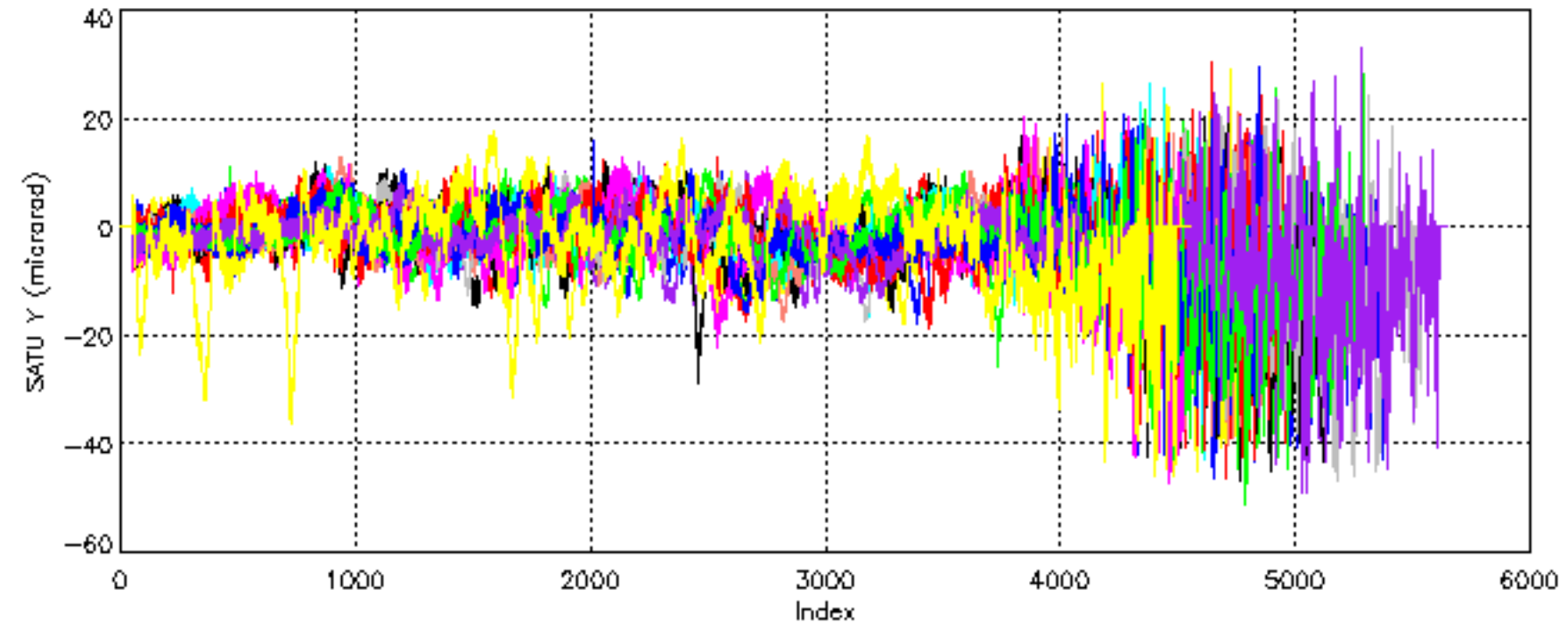
Tangent altitude at which the star is lost

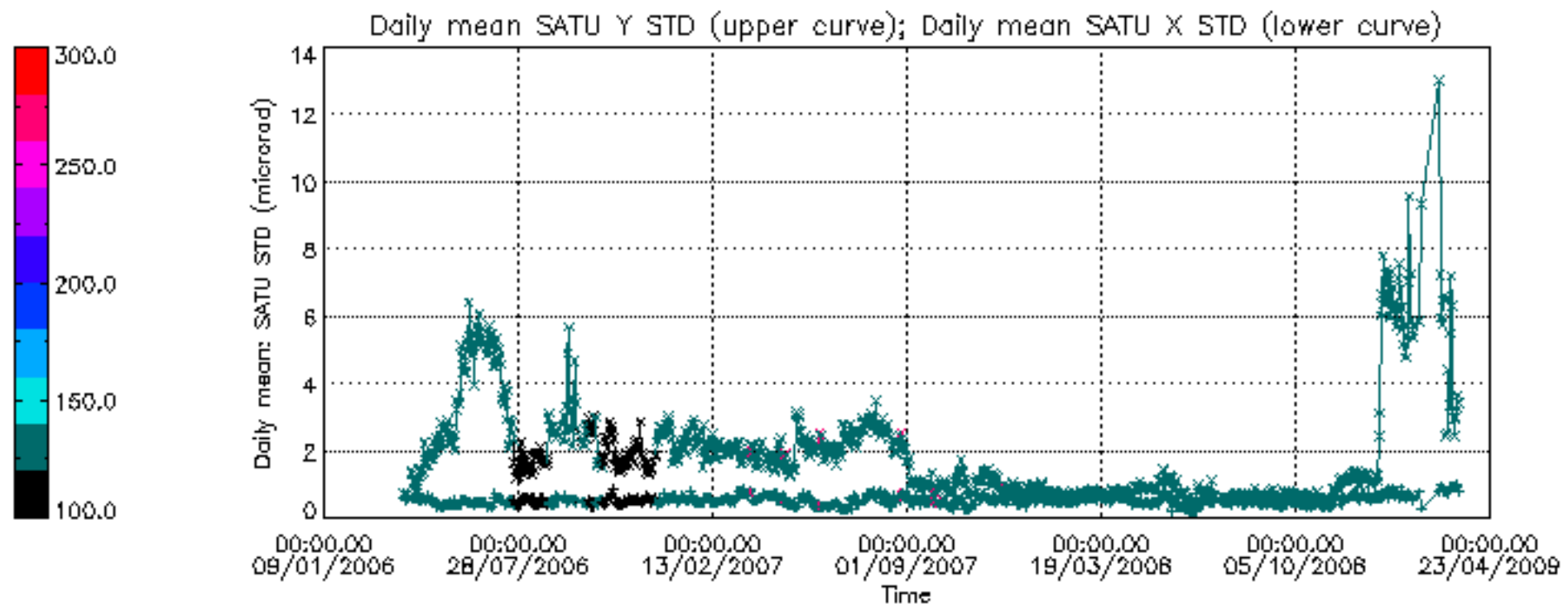


Tangent altitude at which the star is lost









```

/nas3/ENVISAT/GOMOS/GOM_NL__0P/GOM_NL__0PNPDE20090302_211530_000001102076_00501_36627_7340.N1
1; -2638.2; 02-MAR-2009 21:15:30; Bright; 111.0; 0; ; 0.00; 0;occ; 222; 0;36627
/nas3/ENVISAT/GOMOS/GOM_NL__0P/GOM_NL__0PNPDE20090302_235044_000042002077_00002_36629_7341.N1
1; 639.7; 02-MAR-2009 23:50:44; Dark ; 43.0; 77; Eps Cen ; 2.30; 28000;occ; 86; 0;36629
2; 831.8; 02-MAR-2009 23:53:56; Dark ; 41.5; 64; Gam Cen ; 2.20; 10600;occ; 83; 0;36629
3; 2120.3; 03-MAR-2009 00:15:24; Bright; 41.5; 22; 32Alp Leo ; 1.36; 15200;occ; 83; 0;36629
4; 2320.7; 03-MAR-2009 00:18:45; Bright; 39.0; 166; 17Eps Leo ; 2.98; 6000;occ; 78; 0;36629
5; 4807.1; 03-MAR-2009 01:00:11; Bright; 33.0; 168; 17Zet Aql ; 2.99; 11000;occ; 66; 0;36629
/nas3/ENVISAT/GOMOS/GOM_NL__0P/GOM_NL__0PNPDK20090302_170509_000000072076_00499_36625_3335.N1
1; 448.3; 02-MAR-2009 17:05:09; Dark ; 7.5; 4; Alp1Cen ; -0.01; 5800;occ; 15; 0;36625
/nas3/ENVISAT/GOMOS/GOM_NL__0P/GOM_NL__0PNPDK20090302_180754_000022962076_00499_36625_3336.N1
1; -1822.4; 02-MAR-2009 18:07:54; Bright; 1.0; 144; 18Del Cyg ; 2.86; 11000;occ; 2; 0;36625
2; -1218.8; 02-MAR-2009 18:17:57; Bright; 1.5; 118; 50Gam Aql ; 2.72; 4600;occ; 3; 0;36625
3; -638.1; 02-MAR-2009 18:27:38; Dark ; 4.0; 155; 41Pi Sgr ; 2.90; 6600;occ; 8; 0;36625
4; -527.9; 02-MAR-2009 18:29:28; Dark ; 5.0; 57; 34Sig Sgr ; 2.07; 26000;occ; 10; 0;36625
5; -18.4; 02-MAR-2009 18:37:58; Dark ; 7.5; 147; Alp Ara ; 2.88; 26000;occ; 15; 0;36625
6; 53.8; 02-MAR-2009 18:39:10; Dark ; 39.0; 141; Bet Ara ; 2.84; 4600;occ; 78; 0;36626
7; 448.7; 02-MAR-2009 18:45:45; Dark ; 25.5; 4; Alp1Cen ; -0.01; 5800;occ; 51; 0;36626
/nas3/ENVISAT/GOMOS/GOM_NL__0P/GOM_NL__0PNPDK20090302_193530_000026152076_00500_36626_3337.N1
1; -2602.0; 02-MAR-2009 19:35:30; Bright; 33.5; 49; 1Alp UMi ; 1.99; 6300;occ; 67; 0;36626
2; -1822.2; 02-MAR-2009 19:48:30; Bright; 30.0; 144; 18Del Cyg ; 2.86; 11000;occ; 60; 0;36626
3; -637.4; 02-MAR-2009 20:08:15; Dark ; 33.5; 155; 41Pi Sgr ; 2.90; 6600;occ; 67; 0;36626
4; -527.4; 02-MAR-2009 20:10:05; Dark ; 35.5; 57; 34Sig Sgr ; 2.07; 26000;occ; 71; 0;36626
5; -17.6; 02-MAR-2009 20:18:35; Dark ; 31.5; 147; Alp Ara ; 2.88; 26000;occ; 63; 0;36626
/nas3/ENVISAT/GOMOS/GOM_NL__0P/GOM_NL__0PNPDE20090303_011243_000028362077_00002_36629_7342.N1
1; -476.5; 03-MAR-2009 01:12:43; Dark ; 40.0; 137; 22Lam Sgr ; 2.82; 4400;occ; 80; 0;36629
2; -336.0; 03-MAR-2009 01:15:04; Dark ; 40.0; 38; 20Eps Sgr ; 1.84; 11000;occ; 80; 0;36629
3; -158.7; 03-MAR-2009 01:18:01; Dark ; 44.0; 25; 35Lam Sco ; 1.62; 28000;occ; 88; 0;36629
4; 640.6; 03-MAR-2009 01:31:20; Dark ; 43.0; 77; Eps Cen ; 2.30; 28000;occ; 86; 0;36630
5; 831.3; 03-MAR-2009 01:34:31; Dark ; 41.5; 64; Gam Cen ; 2.20; 10600;occ; 83; 0;36630
6; 2120.0; 03-MAR-2009 01:56:00; Bright; 43.0; 22; 32Alp Leo ; 1.36; 15200;occ; 86; 0;36630
7; 2319.7; 03-MAR-2009 01:59:19; Bright; 40.0; 166; 17Eps Leo ; 2.98; 6000;occ; 80; 0;36630
/nas3/ENVISAT/GOMOS/GOM_NL__0P/GOM_NL__0PNPDE20090303_024048_000048702077_00003_36630_7343.N1
1; -1228.2; 03-MAR-2009 02:40:48; Bright; 33.5; 168; 17Zet Aql ; 2.99; 11000;occ; 67; 0;36630
2; -476.1; 03-MAR-2009 02:53:20; Dark ; 49.0; 137; 22Lam Sgr ; 2.82; 4400;occ; 98; 0;36630
3; -335.4; 03-MAR-2009 02:55:40; Dark ; 42.5; 38; 20Eps Sgr ; 1.84; 11000;occ; 85; 0;36630
4; -158.2; 03-MAR-2009 02:58:38; Dark ; 44.0; 25; 35Lam Sco ; 1.62; 28000;occ; 88; 0;36630
5; 3521.7; 03-MAR-2009 03:59:57; Bright; 120.5; 0; ; 0.00; 0;occ; 241; 0;36631
/nas3/ENVISAT/GOMOS/GOM_NL__0P/GOM_NL__0PNPDE20090303_040138_000013352077_00004_36631_7344.N1
1; -2413.8; 03-MAR-2009 04:01:38; Bright; 120.5; 0; ; 0.00; 0;occ; 241; 201;36631
2; -2214.7; 03-MAR-2009 04:04:57; Bright; 121.5; 0; ; 0.00; 0;occ; 243; 0;36631
3; -1193.9; 03-MAR-2009 04:21:58; Bright; 116.0; 0; ; 0.00; 0;occ; 232; 0;36631
/nas3/ENVISAT/GOMOS/GOM_NL__0P/GOM_NL__0PNPDE20090303_063101_000030042077_00006_36633_7345.N1
1; 513.3; 03-MAR-2009 06:31:01; Dark ; 52.0; 78; Alp Lup ; 2.30; 28000;occ; 104; 0;36633
2; 664.1; 03-MAR-2009 06:33:32; Dark ; 48.0; 95; Zet Cen ; 2.55; 26000;occ; 96; 0;36633
3; 2272.5; 03-MAR-2009 07:00:20; Bright; 43.0; 51; 41Gam1Leo ; 2.01; 4500;occ; 86; 0;36633
4; 2797.3; 03-MAR-2009 07:09:05; Bright; 36.0; 174; 52Psi UMa ; 3.00; 4400;occ; 72; 0;36633
5; 2967.8; 03-MAR-2009 07:11:55; Bright; 40.5; 82; 48Bet UMa ; 2.37; 10600;occ; 81; 0;36633
6; 3481.7; 03-MAR-2009 07:20:29; Bright; 36.0; 60; 7Bet UMi ; 2.08; 3950;occ; 72; 0;36633
/nas3/ENVISAT/GOMOS/GOM_NL__0P/GOM_NL__0PNPDE20090303_200253_000034452077_00014_36641_7346.N1
1; 938.0; 03-MAR-2009 20:02:53; Dark ; 54.0; 123; Iot Cen ; 2.75; 10200;occ; 108; 3;36641
2; 1401.2; 03-MAR-2009 20:10:36; Dark ; 60.5; 171; 2Eps Crv ; 3.00; 4250;occ; 121; 0;36641
3; 2366.0; 03-MAR-2009 20:26:41; Bright; 49.0; 96; 68Del Leo ; 2.56; 9300;occ; 98; 0;36641
4; 2792.4; 03-MAR-2009 20:33:48; Bright; 43.5; 174; 52Psi UMa ; 3.00; 4400;occ; 87; 0;36641
5; 2963.8; 03-MAR-2009 20:36:39; Bright; 42.0; 82; 48Bet UMa ; 2.37; 10600;occ; 84; 0;36641
6; 3221.8; 03-MAR-2009 20:40:57; Bright; 49.0; 32; 77Eps UMa ; 1.76; 11000;occ; 98; 0;36641
7; 3478.6; 03-MAR-2009 20:45:14; Bright; 41.5; 60; 7Bet UMi ; 2.08; 3950;occ; 83; 0;36641
8; 3755.2; 03-MAR-2009 20:49:50; Bright; 43.0; 119; 14Eta Dra ; 2.73; 4700;occ; 86; 0;36641
9; 4026.3; 03-MAR-2009 20:54:22; Bright; 46.0; 130; 23Bet Dra ; 2.80; 5800;occ; 92; 0;36641
10; 4343.0; 03-MAR-2009 20:59:38; Bright; 40.5; 5; 3Alp Lyr ; 0.03; 11000;occ; 81; 0;36641
/nas3/ENVISAT/GOMOS/GOM_NL__0P/GOM_NL__0PNPDE20090303_212017_000048352077_00014_36641_7347.N1
1; -454.3; 03-MAR-2009 21:20:17; Dark ; 59.5; 0; ; 0.00; 0;occ; 119; 0;36641
2; -8.9; 03-MAR-2009 21:27:42; Dark ; 49.5; 75; 26Eps Sco ; 2.29; 4250;occ; 99; 0;36641
3; 346.4; 03-MAR-2009 21:33:37; Dark ; 51.5; 131; Gam Lup ; 2.80; 26000;occ; 103; 0;36642
4; 521.6; 03-MAR-2009 21:36:33; Dark ; 49.0; 78; Alp Lup ; 2.30; 28000;occ; 98; 0;36642
5; 671.4; 03-MAR-2009 21:39:02; Dark ; 46.5; 95; Zet Cen ; 2.55; 26000;occ; 93; 0;36642
6; 782.5; 03-MAR-2009 21:40:54; Dark ; 67.0; 54; 5The Cen ; 2.06; 4500;occ; 134; 0;36642
7; 937.8; 03-MAR-2009 21:43:29; Dark ; 56.0; 123; Iot Cen ; 2.75; 10200;occ; 112; 0;36642

```

```

8; 1401.0; 03-MAR-2009 21:51:12; Dark ; 61.0; 171; 2Eps Crv ; 3.00; 4250;occ; 122; 0;36642
9; 2365.2; 03-MAR-2009 22:07:16; Bright; 50.5; 96; 68Del Leo ; 2.56; 9300;occ; 101; 0;36642
10; 2791.5; 03-MAR-2009 22:14:23; Bright; 44.0; 174; 52Psi UMa ; 3.00; 4400;occ; 88; 0;36642
11; 2963.0; 03-MAR-2009 22:17:14; Bright; 60.0; 82; 48Bet UMa ; 2.37; 10600;occ; 120; 0;36642
12; 3221.1; 03-MAR-2009 22:21:32; Bright; 51.5; 32; 77Eps UMa ; 1.76; 11000;occ; 103; 0;36642
13; 3478.0; 03-MAR-2009 22:25:49; Bright; 42.0; 60; 7Bet UMi ; 2.08; 3950;occ; 84; 0;36642
14; 3754.9; 03-MAR-2009 22:30:26; Bright; 46.5; 119; 14Eta Dra ; 2.73; 4700;occ; 93; 0;36642
15; 4026.2; 03-MAR-2009 22:34:57; Bright; 42.5; 130; 23Bet Dra ; 2.80; 5800;occ; 85; 0;36642
16; 4343.1; 03-MAR-2009 22:40:14; Bright; 38.0; 5; 3Alp Lyr ; 0.03; 11000;occ; 76; 0;36642
/nas3/ENVISAT/GOMOS/GOM_NL__0P/GOM_NL__0PNPDE20090303_230054_000048342077_00015_36642_7348.N1
1; -453.2; 03-MAR-2009 23:00:54; Dark ; 59.5; 0; ; 0.00; 0;occ; 119; 0;36642
2; -7.6; 03-MAR-2009 23:08:19; Dark ; 57.5; 75; 26Eps Sco ; 2.29; 4250;occ; 115; 0;36642
3; 348.0; 03-MAR-2009 23:14:15; Dark ; 52.5; 131; Gam Lup ; 2.80; 26000;occ; 105; 0;36643
4; 522.3; 03-MAR-2009 23:17:09; Dark ; 49.0; 78; Alp Lup ; 2.30; 28000;occ; 98; 0;36643
5; 672.4; 03-MAR-2009 23:19:39; Dark ; 46.5; 95; Zet Cen ; 2.55; 26000;occ; 93; 0;36643
6; 783.3; 03-MAR-2009 23:21:30; Dark ; 69.5; 54; 5The Cen ; 2.06; 4500;occ; 139; 0;36643
7; 938.0; 03-MAR-2009 23:24:05; Dark ; 54.5; 123; Iot Cen ; 2.75; 10200;occ; 109; 0;36643
8; 1401.6; 03-MAR-2009 23:31:49; Dark ; 60.0; 171; 2Eps Crv ; 3.00; 4250;occ; 120; 0;36643
9; 2364.3; 03-MAR-2009 23:47:51; Bright; 50.0; 96; 68Del Leo ; 2.56; 9300;occ; 100; 0;36643
10; 2790.9; 03-MAR-2009 23:54:58; Bright; 42.5; 174; 52Psi UMa ; 3.00; 4400;occ; 85; 0;36643
11; 2962.8; 03-MAR-2009 23:57:50; Bright; 40.0; 82; 48Bet UMa ; 2.37; 10600;occ; 80; 0;36643
12; 3220.0; 04-MAR-2009 00:02:07; Bright; 49.5; 32; 77Eps UMa ; 1.76; 11000;occ; 99; 0;36643
13; 3478.0; 04-MAR-2009 00:06:25; Bright; 38.0; 60; 7Bet UMi ; 2.08; 3950;occ; 76; 0;36643
14; 3754.6; 04-MAR-2009 00:11:02; Bright; 45.0; 119; 14Eta Dra ; 2.73; 4700;occ; 90; 0;36643
15; 4025.7; 04-MAR-2009 00:15:33; Bright; 43.0; 130; 23Bet Dra ; 2.80; 5800;occ; 86; 0;36643
16; 4342.8; 04-MAR-2009 00:20:50; Bright; 38.0; 5; 3Alp Lyr ; 0.03; 11000;occ; 76; 0;36643
/nas3/ENVISAT/GOMOS/GOM_NL__0P/GOM_NL__0PNPDK20090303_073016_000026772077_00006_36633_3338.N1
1; -1967.4; 03-MAR-2009 07:30:16; Bright; 36.5; 69; 33Gam Dra ; 2.23; 3800;occ; 73; 0;36633
2; -1693.2; 03-MAR-2009 07:34:50; Bright; 34.5; 5; 3Alp Lyr ; 0.03; 11000;occ; 69; 0;36633
3; -18.3; 03-MAR-2009 08:02:45; Dark ; 51.0; 75; 26Eps Sco ; 2.29; 4250;occ; 102; 0;36633
4; 514.3; 03-MAR-2009 08:11:38; Dark ; 47.5; 78; Alp Lup ; 2.30; 28000;occ; 95; 0;36634
5; 664.8; 03-MAR-2009 08:14:08; Dark ; 45.5; 95; Zet Cen ; 2.55; 26000;occ; 91; 0;36634
/nas3/ENVISAT/GOMOS/GOM_NL__0P/GOM_NL__0PNPDK20090303_084056_000037972077_00007_36634_3339.N1
1; 2272.0; 03-MAR-2009 08:40:56; Bright; 42.0; 51; 41Gam1Leo ; 2.01; 4500;occ; 84; 0;36634
2; 2796.6; 03-MAR-2009 08:49:40; Bright; 36.0; 174; 52Psi UMa ; 3.00; 4400;occ; 72; 0;36634
3; 2967.2; 03-MAR-2009 08:52:31; Bright; 40.0; 82; 48Bet UMa ; 2.37; 10600;occ; 80; 0;36634
4; 3481.1; 03-MAR-2009 09:01:05; Bright; 36.0; 60; 7Bet UMi ; 2.08; 3950;occ; 72; 0;36634
5; 4068.4; 03-MAR-2009 09:10:52; Bright; 36.0; 69; 33Gam Dra ; 2.23; 3800;occ; 72; 0;36634
6; 4343.0; 03-MAR-2009 09:15:27; Bright; 34.5; 5; 3Alp Lyr ; 0.03; 11000;occ; 69; 0;36634
7; 6018.8; 03-MAR-2009 09:43:22; Dark ; 50.5; 75; 26Eps Sco ; 2.29; 4250;occ; 101; 0;36634
/nas3/ENVISAT/GOMOS/GOM_NL__0P/GOM_NL__0PNPDK20090303_103029_000014672077_00008_36635_3340.N1
1; 2809.6; 03-MAR-2009 10:30:29; Bright; 121.5; 0; ; 0.00; 0;occ; 243; 0;36635
2; 3147.6; 03-MAR-2009 10:36:07; Bright; 127.5; 0; ; 0.00; 0;occ; 255; 0;36635
3; 4150.1; 03-MAR-2009 10:52:50; Bright; 127.0; 0; ; 0.00; 0;occ; 254; 0;36635
/nas3/ENVISAT/GOMOS/GOM_NL__0P/GOM_NL__0PNPDK20090303_131435_000008762077_00010_36637_3341.N1
1; 583.8; 03-MAR-2009 13:14:35; Dark ; 53.5; 81; Eta Cen ; 2.36; 28000;occ; 107; 0;36637
2; 777.2; 03-MAR-2009 13:17:48; Dark ; 69.5; 54; 5The Cen ; 2.06; 4500;occ; 139; 0;36637
3; 933.6; 03-MAR-2009 13:20:25; Dark ; 55.5; 123; Iot Cen ; 2.75; 10200;occ; 111; 0;36637
4; 1399.4; 03-MAR-2009 13:28:11; Dark ; 60.5; 171; 2Eps Crv ; 3.00; 4250;occ; 121; 0;36637
/nas3/ENVISAT/GOMOS/GOM_NL__0P/GOM_NL__0PNPDK20090303_134420_000046562077_00010_36637_3342.N1
1; 2368.8; 03-MAR-2009 13:44:20; Bright; 47.5; 96; 68Del Leo ; 2.56; 9300;occ; 95; 0;36637
2; 3034.5; 03-MAR-2009 13:55:26; Bright; 61.5; 87; 64Gam UMa ; 2.43; 11000;occ; 123; 0;36637
3; 3225.1; 03-MAR-2009 13:58:36; Bright; 48.5; 32; 77Eps UMa ; 1.76; 11000;occ; 97; 0;36637
4; 3757.8; 03-MAR-2009 14:07:29; Bright; 46.0; 119; 14Eta Dra ; 2.73; 4700;occ; 92; 0;36637
5; 4027.5; 03-MAR-2009 14:11:59; Bright; 46.0; 130; 23Bet Dra ; 2.80; 5800;occ; 92; 0;36637
6; 6052.2; 03-MAR-2009 14:45:43; Dark ; 58.0; 136; 23Tau Sco ; 2.82; 30000;occ; 116; 0;36637
7; 6621.4; 03-MAR-2009 14:55:13; Dark ; 52.5; 81; Eta Cen ; 2.36; 28000;occ; 105; 0;36637
8; 6814.4; 03-MAR-2009 14:58:26; Dark ; 67.0; 54; 5The Cen ; 2.06; 4500;occ; 134; 0;36637
9; 6970.5; 03-MAR-2009 15:01:02; Dark ; 54.5; 123; Iot Cen ; 2.75; 10200;occ; 109; 0;36637
/nas3/ENVISAT/GOMOS/GOM_NL__0P/GOM_NL__0PNPDK20090303_150847_000047102077_00011_36638_3343.N1
1; 1399.9; 03-MAR-2009 15:08:47; Dark ; 61.0; 171; 2Eps Crv ; 3.00; 4250;occ; 122; 0;36638
2; 2367.8; 03-MAR-2009 15:24:55; Bright; 50.0; 96; 68Del Leo ; 2.56; 9300;occ; 100; 0;36638
3; 3033.5; 03-MAR-2009 15:36:01; Bright; 45.0; 87; 64Gam UMa ; 2.43; 11000;occ; 90; 0;36638
4; 3224.5; 03-MAR-2009 15:39:12; Bright; 51.0; 32; 77Eps UMa ; 1.76; 11000;occ; 102; 0;36638
5; 3756.8; 03-MAR-2009 15:48:04; Bright; 47.0; 119; 14Eta Dra ; 2.73; 4700;occ; 94; 0;36638
6; 4027.7; 03-MAR-2009 15:52:35; Bright; 44.0; 130; 23Bet Dra ; 2.80; 5800;occ; 88; 0;36638
7; 6053.8; 03-MAR-2009 16:26:21; Dark ; 57.0; 136; 23Tau Sco ; 2.82; 30000;occ; 114; 0;36638
/nas3/ENVISAT/GOMOS/GOM_NL__0P/GOM_NL__0PNPDK20090303_181224_000006462077_00013_36640_3344.N1

```

```

1; 344.3; 03-MAR-2009 18:12:24; Dark ; 51.0; 131; Gam Lup ; 2.80; 26000;occ; 102; 0;36640
2; 520.4; 03-MAR-2009 18:15:20; Dark ; 48.0; 78; Alp Lup ; 2.30; 28000;occ; 96; 0;36640
3; 670.6; 03-MAR-2009 18:17:50; Dark ; 45.5; 95; Zet Cen ; 2.55; 26000;occ; 91; 0;36640
4; 780.0; 03-MAR-2009 18:19:39; Dark ; 70.5; 54; 5The Cen ; 2.06; 4500;occ; 141; 0;36640
5; 936.3; 03-MAR-2009 18:22:15; Dark ; 55.5; 123; Tot Cen ; 2.75; 10200;occ; 110; 0;36640
/nas3/ENVISAT/GOMOS/GOM_NL__0P/GOM_NL__0PNPDK20090303_182252_000060522077_00013_36640_3345.N1
1; 973.3; 03-MAR-2009 18:22:52; Dark ; 55.5; 123; Tot Cen ; 2.75; 10200;occ; 111; 74;36640
2; 1400.5; 03-MAR-2009 18:30:00; Dark ; 61.0; 171; 2Eps Crv ; 3.00; 4250;occ; 122; 0;36640
3; 2366.7; 03-MAR-2009 18:46:06; Bright; 50.0; 96; 68Del Leo ; 2.56; 9300;occ; 100; 0;36640
4; 2793.4; 03-MAR-2009 18:53:13; Bright; 42.5; 174; 52Psi UMa ; 3.00; 4400;occ; 85; 0;36640
5; 2964.4; 03-MAR-2009 18:56:04; Bright; 41.5; 82; 48Bet UMa ; 2.37; 10600;occ; 83; 0;36640
6; 3222.8; 03-MAR-2009 19:00:22; Bright; 51.0; 32; 77Eps UMa ; 1.76; 11000;occ; 102; 0;36640
7; 3478.4; 03-MAR-2009 19:04:38; Bright; 42.0; 60; 7Bet UMi ; 2.08; 3950;occ; 84; 0;36640
8; 3756.0; 03-MAR-2009 19:09:15; Bright; 44.0; 119; 14Eta Dra ; 2.73; 4700;occ; 88; 0;36640
9; 4026.8; 03-MAR-2009 19:13:46; Bright; 48.0; 130; 23Bet Dra ; 2.80; 5800;occ; 96; 0;36640
10; 4343.4; 03-MAR-2009 19:19:03; Bright; 41.0; 5; 3Alp Lyr ; 0.03; 11000;occ; 82; 0;36640
11; 5580.6; 03-MAR-2009 19:39:40; Dark ; 59.5; 0; ; 0.00; 0;occ; 119; 0;36640
12; 6026.7; 03-MAR-2009 19:47:06; Dark ; 49.5; 75; 26Eps Sco ; 2.29; 4250;occ; 99; 0;36640
13; 6381.7; 03-MAR-2009 19:53:01; Dark ; 50.5; 131; Gam Lup ; 2.80; 26000;occ; 101; 0;36640
14; 6556.8; 03-MAR-2009 19:55:56; Dark ; 48.5; 78; Alp Lup ; 2.30; 28000;occ; 97; 0;36640
15; 6707.1; 03-MAR-2009 19:58:26; Dark ; 48.0; 95; Zet Cen ; 2.55; 26000;occ; 96; 0;36640
16; 6817.6; 03-MAR-2009 20:00:17; Dark ; 71.0; 54; 5The Cen ; 2.06; 4500;occ; 142; 0;36640
17; 6972.5; 03-MAR-2009 20:02:52; Dark ; 53.5; 123; Tot Cen ; 2.75; 10200;occ; 107; 0;36640
/nas3/ENVISAT/GOMOS/GOM_NL__0P/GOM_NL__0PNPDE20090304_004131_000048322077_00016_36643_7349.N1
1; -452.1; 04-MAR-2009 00:41:31; Dark ; 59.5; 0; ; 0.00; 0;occ; 119; 0;36643
2; -6.5; 04-MAR-2009 00:48:56; Dark ; 61.5; 75; 26Eps Sco ; 2.29; 4250;occ; 123; 0;36643
3; 349.4; 04-MAR-2009 00:54:52; Dark ; 52.5; 131; Gam Lup ; 2.80; 26000;occ; 105; 0;36644
4; 523.3; 04-MAR-2009 00:57:46; Dark ; 48.0; 78; Alp Lup ; 2.30; 28000;occ; 96; 0;36644
5; 673.0; 04-MAR-2009 01:00:16; Dark ; 48.0; 95; Zet Cen ; 2.55; 26000;occ; 96; 0;36644
6; 784.3; 04-MAR-2009 01:02:07; Dark ; 66.0; 54; 5The Cen ; 2.06; 4500;occ; 132; 0;36644
7; 939.1; 04-MAR-2009 01:04:42; Dark ; 56.0; 123; Tot Cen ; 2.75; 10200;occ; 112; 0;36644
8; 1401.8; 04-MAR-2009 01:12:25; Dark ; 55.0; 171; 2Eps Crv ; 3.00; 4250;occ; 110; 0;36644
9; 2363.8; 04-MAR-2009 01:28:27; Bright; 49.5; 96; 68Del Leo ; 2.56; 9300;occ; 99; 0;36644
10; 2790.4; 04-MAR-2009 01:35:33; Bright; 43.0; 174; 52Psi UMa ; 3.00; 4400;occ; 86; 0;36644
11; 2962.2; 04-MAR-2009 01:38:25; Bright; 38.5; 82; 48Bet UMa ; 2.37; 10600;occ; 77; 0;36644
12; 3219.5; 04-MAR-2009 01:42:42; Bright; 50.0; 32; 77Eps UMa ; 1.76; 11000;occ; 100; 0;36644
13; 3477.5; 04-MAR-2009 01:47:00; Bright; 37.5; 60; 7Bet UMi ; 2.08; 3950;occ; 75; 0;36644
14; 3754.1; 04-MAR-2009 01:51:37; Bright; 44.5; 119; 14Eta Dra ; 2.73; 4700;occ; 89; 0;36644
15; 4025.5; 04-MAR-2009 01:56:08; Bright; 41.5; 130; 23Bet Dra ; 2.80; 5800;occ; 83; 0;36644
16; 4343.6; 04-MAR-2009 02:01:26; Bright; 36.5; 5; 3Alp Lyr ; 0.03; 11000;occ; 73; 0;36644
/nas3/ENVISAT/GOMOS/GOM_NL__0P/GOM_NL__0PNPDE20090304_022208_000039662077_00017_36644_7350.N1
1; -451.0; 04-MAR-2009 02:22:08; Dark ; 59.5; 0; ; 0.00; 0;occ; 119; 0;36644
2; -5.3; 04-MAR-2009 02:29:33; Dark ; 64.0; 75; 26Eps Sco ; 2.29; 4250;occ; 128; 0;36644
3; 350.2; 04-MAR-2009 02:35:29; Dark ; 52.0; 131; Gam Lup ; 2.80; 26000;occ; 104; 0;36645
4; 524.2; 04-MAR-2009 02:38:23; Dark ; 47.5; 78; Alp Lup ; 2.30; 28000;occ; 95; 0;36645
5; 673.9; 04-MAR-2009 02:40:53; Dark ; 46.5; 95; Zet Cen ; 2.55; 26000;occ; 93; 0;36645
6; 785.9; 04-MAR-2009 02:42:45; Dark ; 67.0; 54; 5The Cen ; 2.06; 4500;occ; 134; 0;36645
7; 940.2; 04-MAR-2009 02:45:19; Dark ; 53.5; 123; Tot Cen ; 2.75; 10200;occ; 107; 0;36645
8; 1402.4; 04-MAR-2009 02:53:01; Dark ; 57.0; 171; 2Eps Crv ; 3.00; 4250;occ; 114; 0;36645
9; 2363.4; 04-MAR-2009 03:09:02; Bright; 49.5; 96; 68Del Leo ; 2.56; 9300;occ; 99; 0;36645
10; 2790.0; 04-MAR-2009 03:16:09; Bright; 43.0; 174; 52Psi UMa ; 3.00; 4400;occ; 86; 0;36645
11; 2961.7; 04-MAR-2009 03:19:00; Bright; 41.0; 82; 48Bet UMa ; 2.37; 10600;occ; 82; 0;36645
12; 3218.5; 04-MAR-2009 03:23:17; Bright; 50.5; 32; 77Eps UMa ; 1.76; 11000;occ; 101; 0;36645
13; 3476.8; 04-MAR-2009 03:27:36; Bright; 38.5; 60; 7Bet UMi ; 2.08; 3950;occ; 77; 0;36645
/nas3/ENVISAT/GOMOS/GOM_NL__0P/GOM_NL__0PNPDE20090304_033212_000058172077_00018_36645_7351.N1
1; -2282.4; 04-MAR-2009 03:32:12; Bright; 44.0; 119; 14Eta Dra ; 2.73; 4700;occ; 88; 0;36645
2; -2010.6; 04-MAR-2009 03:36:44; Bright; 41.5; 130; 23Bet Dra ; 2.80; 5800;occ; 83; 0;36645
3; -1692.7; 04-MAR-2009 03:42:02; Bright; 37.0; 5; 3Alp Lyr ; 0.03; 11000;occ; 74; 0;36645
4; -449.8; 04-MAR-2009 04:02:45; Dark ; 59.5; 0; ; 0.00; 0;occ; 119; 0;36645
5; -4.3; 04-MAR-2009 04:10:10; Dark ; 55.0; 75; 26Eps Sco ; 2.29; 4250;occ; 110; 0;36645
6; 351.1; 04-MAR-2009 04:16:06; Dark ; 53.0; 131; Gam Lup ; 2.80; 26000;occ; 106; 0;36646
7; 525.1; 04-MAR-2009 04:19:00; Dark ; 48.0; 78; Alp Lup ; 2.30; 28000;occ; 96; 0;36646
8; 674.7; 04-MAR-2009 04:21:29; Dark ; 46.5; 95; Zet Cen ; 2.55; 26000;occ; 93; 0;36646
9; 787.1; 04-MAR-2009 04:23:22; Dark ; 69.5; 54; 5The Cen ; 2.06; 4500;occ; 139; 0;36646
10; 941.0; 04-MAR-2009 04:25:56; Dark ; 55.5; 123; Tot Cen ; 2.75; 10200;occ; 111; 0;36646
11; 1402.7; 04-MAR-2009 04:33:37; Dark ; 59.5; 171; 2Eps Crv ; 3.00; 4250;occ; 119; 0;36646
12; 2362.9; 04-MAR-2009 04:49:38; Bright; 49.5; 96; 68Del Leo ; 2.56; 9300;occ; 99; 0;36646
13; 2789.5; 04-MAR-2009 04:56:44; Bright; 43.5; 174; 52Psi UMa ; 3.00; 4400;occ; 87; 0;36646

```



```

14; 2961.4; 04-MAR-2009 04:59:36; Bright; 59.0; 82; 48Bet UMA ; 2.37; 10600;occ; 118; 0;36646
15; 3218.0; 04-MAR-2009 05:03:53; Bright; 50.5; 32; 77Eps UMA ; 1.76; 11000;occ; 101; 0;36646
16; 3476.9; 04-MAR-2009 05:08:12; Bright; 58.5; 60; 7Bet UMi ; 2.08; 3950;occ; 117; 0;36646
/nas3/ENVISAT/GOMOS/GOM_NL__0P/GOM_NL__0PNPDE20090304_051248_000057972077_00019_36646_7352.N1
1;-2282.8; 04-MAR-2009 05:12:48; Bright; 44.0; 119; 14Eta Dra ; 2.73; 4700;occ; 88; 0;36646
2;-2011.1; 04-MAR-2009 05:17:20; Bright; 41.0; 130; 23Bet Dra ; 2.80; 5800;occ; 82; 0;36646
3;-1692.9; 04-MAR-2009 05:22:38; Bright; 37.5; 5; 3Alp Lyr ; 0.03; 11000;occ; 75; 0;36646
4; -448.7; 04-MAR-2009 05:43:22; Dark ; 59.5; 0; ; 0.00; 0;occ; 119; 0;36646
5; -2.7; 04-MAR-2009 05:50:48; Dark ; 58.0; 75; 26Eps Sco ; 2.29; 4250;occ; 116; 0;36646
6; 352.5; 04-MAR-2009 05:56:43; Dark ; 52.5; 131; Gam Lup ; 2.80; 26000;occ; 105; 0;36647
7; 526.3; 04-MAR-2009 05:59:37; Dark ; 48.5; 78; Alp Lup ; 2.30; 28000;occ; 97; 0;36647
8; 675.4; 04-MAR-2009 06:02:06; Dark ; 48.0; 95; Zet Cen ; 2.55; 26000;occ; 96; 0;36647
9; 942.0; 04-MAR-2009 06:06:33; Dark ; 56.0; 123; Iot Cen ; 2.75; 10200;occ; 112; 0;36647
10; 1403.1; 04-MAR-2009 06:14:14; Dark ; 57.5; 171; 2Eps Crv ; 3.00; 4250;occ; 115; 0;36647
11; 2362.0; 04-MAR-2009 06:30:13; Bright; 49.0; 96; 68Del Leo ; 2.56; 9300;occ; 98; 0;36647
12; 2788.6; 04-MAR-2009 06:37:19; Bright; 44.5; 174; 52Psi UMa ; 3.00; 4400;occ; 89; 0;36647
13; 2961.3; 04-MAR-2009 06:40:12; Bright; 40.5; 82; 48Bet UMA ; 2.37; 10600;occ; 81; 0;36647
14; 3217.0; 04-MAR-2009 06:44:28; Bright; 49.5; 32; 77Eps UMa ; 1.76; 11000;occ; 99; 0;36647
15; 3476.0; 04-MAR-2009 06:48:47; Bright; 38.5; 60; 7Bet UMi ; 2.08; 3950;occ; 77; 0;36647
/nas3/ENVISAT/GOMOS/GOM_NL__0P/GOM_NL__0PNPDE20090304_210932_000035772077_00029_36656_7353.N1
1; 798.0; 04-MAR-2009 21:09:32; Dark ; 51.5; 54; 5The Cen ; 2.06; 4500;occ; 103; 0;36656
2; 948.7; 04-MAR-2009 21:12:03; Dark ; 47.5; 123; Iot Cen ; 2.75; 10200;occ; 95; 0;36656
3; 1405.7; 04-MAR-2009 21:19:40; Dark ; 44.0; 171; 2Eps Crv ; 3.00; 4250;occ; 88; 0;36656
4; 2356.9; 04-MAR-2009 21:35:31; Bright; 43.5; 96; 68Del Leo ; 2.56; 9300;occ; 87; 0;36656
5; 2783.5; 04-MAR-2009 21:42:38; Bright; 41.0; 174; 52Psi UMa ; 3.00; 4400;occ; 82; 0;36656
6; 2957.3; 04-MAR-2009 21:45:31; Bright; 37.0; 82; 48Bet UMA ; 2.37; 10600;occ; 74; 0;36656
7; 3209.5; 04-MAR-2009 21:49:44; Bright; 43.0; 32; 77Eps UMa ; 1.76; 11000;occ; 86; 0;36656
8; 3473.2; 04-MAR-2009 21:54:07; Bright; 34.0; 60; 7Bet UMi ; 2.08; 3950;occ; 68; 0;36656
9; 3748.7; 04-MAR-2009 21:58:43; Bright; 36.5; 119; 14Eta Dra ; 2.73; 4700;occ; 73; 0;36656
10; 4022.3; 04-MAR-2009 22:03:16; Bright; 35.0; 130; 23Bet Dra ; 2.80; 5800;occ; 70; 0;36656
11; 4343.2; 04-MAR-2009 22:08:37; Bright; 32.0; 5; 3Alp Lyr ; 0.03; 11000;occ; 64; 0;36656
/nas3/ENVISAT/GOMOS/GOM_NL__0P/GOM_NL__0PNPDE20090304_222933_000048122077_00029_36656_7354.N1
1; -437.4; 04-MAR-2009 22:29:33; Dark ; 59.5; 0; ; 0.00; 0;occ; 119; 0;36656
2; -122.5; 04-MAR-2009 22:34:47; Dark ; 39.5; 115; 34Ups Sco ; 2.70; 26000;occ; 79; 0;36656
3; 9.5; 04-MAR-2009 22:36:59; Dark ; 47.0; 75; 26Eps Sco ; 2.29; 4250;occ; 94; 0;36657
4; 364.9; 04-MAR-2009 22:42:55; Dark ; 47.0; 131; Gam Lup ; 2.80; 26000;occ; 94; 0;36657
5; 535.5; 04-MAR-2009 22:45:45; Dark ; 42.5; 78; Alp Lup ; 2.30; 28000;occ; 85; 0;36657
6; 684.0; 04-MAR-2009 22:48:14; Dark ; 41.0; 95; Zet Cen ; 2.55; 26000;occ; 82; 0;36657
7; 799.1; 04-MAR-2009 22:50:09; Dark ; 51.0; 54; 5The Cen ; 2.06; 4500;occ; 102; 0;36657
8; 949.5; 04-MAR-2009 22:52:39; Dark ; 46.0; 123; Iot Cen ; 2.75; 10200;occ; 92; 0;36657
9; 1405.8; 04-MAR-2009 23:00:16; Dark ; 44.0; 171; 2Eps Crv ; 3.00; 4250;occ; 88; 0;36657
10; 2356.3; 04-MAR-2009 23:16:06; Bright; 43.5; 96; 68Del Leo ; 2.56; 9300;occ; 87; 0;36657
11; 2783.5; 04-MAR-2009 23:23:13; Bright; 39.5; 174; 52Psi UMa ; 3.00; 4400;occ; 79; 0;36657
12; 2957.0; 04-MAR-2009 23:26:07; Bright; 37.0; 82; 48Bet UMA ; 2.37; 10600;occ; 74; 0;36657
13; 3208.6; 04-MAR-2009 23:30:19; Bright; 43.0; 32; 77Eps UMa ; 1.76; 11000;occ; 86; 0;36657
14; 3472.9; 04-MAR-2009 23:34:43; Bright; 33.5; 60; 7Bet UMi ; 2.08; 3950;occ; 67; 0;36657
15; 3748.1; 04-MAR-2009 23:39:18; Bright; 36.5; 119; 14Eta Dra ; 2.73; 4700;occ; 73; 0;36657
16; 4021.5; 04-MAR-2009 23:43:51; Bright; 35.5; 130; 23Bet Dra ; 2.80; 5800;occ; 71; 0;36657
17; 4343.8; 04-MAR-2009 23:49:14; Bright; 31.0; 5; 3Alp Lyr ; 0.03; 11000;occ; 62; 0;36657
/nas3/ENVISAT/GOMOS/GOM_NL__0P/GOM_NL__0PNPDK20090304_065323_000037372077_00020_36647_3350.N1
1;-2283.5; 04-MAR-2009 06:53:23; Bright; 42.5; 119; 14Eta Dra ; 2.73; 4700;occ; 85; 0;36647
2;-2011.5; 04-MAR-2009 06:57:55; Bright; 40.0; 130; 23Bet Dra ; 2.80; 5800;occ; 80; 0;36647
3;-1692.9; 04-MAR-2009 07:03:14; Bright; 36.0; 5; 3Alp Lyr ; 0.03; 11000;occ; 72; 0;36647
4; -447.6; 04-MAR-2009 07:23:59; Dark ; 59.5; 0; ; 0.00; 0;occ; 119; 0;36647
5; -1.4; 04-MAR-2009 07:31:25; Dark ; 53.0; 75; 26Eps Sco ; 2.29; 4250;occ; 106; 0;36647
6; 353.6; 04-MAR-2009 07:37:20; Dark ; 50.5; 131; Gam Lup ; 2.80; 26000;occ; 101; 0;36648
7; 526.9; 04-MAR-2009 07:40:14; Dark ; 48.5; 78; Alp Lup ; 2.30; 28000;occ; 97; 0;36648
8; 676.0; 04-MAR-2009 07:42:43; Dark ; 49.5; 95; Zet Cen ; 2.55; 26000;occ; 99; 0;36648
9; 789.7; 04-MAR-2009 07:44:36; Dark ; 59.5; 54; 5The Cen ; 2.06; 4500;occ; 119; 0;36648
10; 942.9; 04-MAR-2009 07:47:09; Dark ; 53.5; 123; Iot Cen ; 2.75; 10200;occ; 107; 0;36648
11; 1403.0; 04-MAR-2009 07:54:50; Dark ; 51.0; 171; 2Eps Crv ; 3.00; 4250;occ; 102; 0;36648
/nas3/ENVISAT/GOMOS/GOM_NL__0P/GOM_NL__0PNPDK20090304_081049_000051282077_00021_36648_3351.N1
1; 2362.1; 04-MAR-2009 08:10:49; Bright; 48.0; 96; 68Del Leo ; 2.56; 9300;occ; 96; 0;36648
2; 2788.2; 04-MAR-2009 08:17:55; Bright; 41.5; 174; 52Psi UMa ; 3.00; 4400;occ; 83; 0;36648
3; 2960.7; 04-MAR-2009 08:20:47; Bright; 39.0; 82; 48Bet UMA ; 2.37; 10600;occ; 78; 0;36648
4; 3216.1; 04-MAR-2009 08:25:03; Bright; 52.0; 32; 77Eps UMa ; 1.76; 11000;occ; 104; 0;36648
5; 3476.1; 04-MAR-2009 08:29:23; Bright; 38.0; 60; 7Bet UMi ; 2.08; 3950;occ; 76; 0;36648
6; 3752.0; 04-MAR-2009 08:33:59; Bright; 43.0; 119; 14Eta Dra ; 2.73; 4700;occ; 86; 0;36648

```

```

7; 4024.1; 04-MAR-2009 08:38:31; Bright; 40.0; 130; 23Bet Dra ; 2.80; 5800;occ; 80; 0;36648
8; 4343.5; 04-MAR-2009 08:43:50; Bright; 35.5; 5; 3Alp Lyr ; 0.03; 11000;occ; 71; 0;36648
9; 5589.4; 04-MAR-2009 09:04:36; Dark ; 59.5; 0; ; 0.00; 0;occ; 119; 0;36648
10; 6036.8; 04-MAR-2009 09:12:03; Dark ; 54.0; 75; 26Eps Sco ; 2.29; 4250;occ; 108; 0;36648
11; 6390.6; 04-MAR-2009 09:17:57; Dark ; 49.5; 131; Gam Lup ; 2.80; 26000;occ; 99; 0;36648
12; 6564.7; 04-MAR-2009 09:20:51; Dark ; 48.5; 78; Alp Lup ; 2.30; 28000;occ; 97; 0;36648
13; 6713.5; 04-MAR-2009 09:23:20; Dark ; 47.5; 95; Zet Cen ; 2.55; 26000;occ; 95; 0;36648
14; 6826.2; 04-MAR-2009 09:25:13; Dark ; 62.5; 54; 5The Cen ; 2.06; 4500;occ; 125; 0;36648
15; 6979.1; 04-MAR-2009 09:27:46; Dark ; 55.0; 123; Iot Cen ; 2.75; 10200;occ; 110; 0;36648
16; 7439.3; 04-MAR-2009 09:35:26; Dark ; 51.5; 171; 2Eps Crv ; 3.00; 4250;occ; 103; 0;36648
/nas3/ENVISAT/GOMOS/GOM_NL__0P/GOM_NL__0PNPDK20090304_095124_000051282077_00022_36649_3352.N1
1; 2361.0; 04-MAR-2009 09:51:24; Bright; 47.0; 96; 68Del Leo ; 2.56; 9300;occ; 94; 0;36649
2; 2787.9; 04-MAR-2009 09:58:30; Bright; 44.0; 174; 52Psi UMa ; 3.00; 4400;occ; 88; 0;36649
3; 2960.5; 04-MAR-2009 10:01:23; Bright; 41.0; 82; 48Bet UMa ; 2.37; 10600;occ; 82; 0;36649
4; 3215.1; 04-MAR-2009 10:05:38; Bright; 51.5; 32; 77Eps UMa ; 1.76; 11000;occ; 103; 0;36649
5; 3475.4; 04-MAR-2009 10:09:58; Bright; 38.5; 60; 7Bet UMi ; 2.08; 3950;occ; 77; 0;36649
6; 3751.5; 04-MAR-2009 10:14:34; Bright; 41.0; 119; 14Eta Dra ; 2.73; 4700;occ; 82; 0;36649
7; 4024.0; 04-MAR-2009 10:19:06; Bright; 39.5; 130; 23Bet Dra ; 2.80; 5800;occ; 79; 0;36649
8; 4343.1; 04-MAR-2009 10:24:26; Bright; 35.0; 5; 3Alp Lyr ; 0.03; 11000;occ; 70; 0;36649
9; 5590.5; 04-MAR-2009 10:45:13; Dark ; 59.5; 0; ; 0.00; 0;occ; 119; 0;36649
10; 6036.6; 04-MAR-2009 10:52:39; Dark ; 53.5; 75; 26Eps Sco ; 2.29; 4250;occ; 107; 0;36649
11; 6391.9; 04-MAR-2009 10:58:34; Dark ; 51.5; 131; Gam Lup ; 2.80; 26000;occ; 103; 0;36649
12; 6564.8; 04-MAR-2009 11:01:27; Dark ; 48.0; 78; Alp Lup ; 2.30; 28000;occ; 96; 0;36649
13; 6713.7; 04-MAR-2009 11:03:56; Dark ; 47.0; 95; Zet Cen ; 2.55; 26000;occ; 94; 0;36649
14; 6827.2; 04-MAR-2009 11:05:50; Dark ; 64.0; 54; 5The Cen ; 2.06; 4500;occ; 128; 0;36649
15; 6980.1; 04-MAR-2009 11:08:23; Dark ; 54.0; 123; Iot Cen ; 2.75; 10200;occ; 108; 0;36649
16; 7439.2; 04-MAR-2009 11:16:02; Dark ; 50.5; 171; 2Eps Crv ; 3.00; 4250;occ; 101; 0;36649
/nas3/ENVISAT/GOMOS/GOM_NL__0P/GOM_NL__0PNPDK20090304_113159_000051292077_00023_36650_3353.N1
1; 2360.2; 04-MAR-2009 11:31:59; Bright; 47.0; 96; 68Del Leo ; 2.56; 9300;occ; 94; 0;36650
2; 2787.0; 04-MAR-2009 11:39:05; Bright; 64.0; 174; 52Psi UMa ; 3.00; 4400;occ; 128; 0;36650
3; 2959.7; 04-MAR-2009 11:41:58; Bright; 55.5; 82; 48Bet UMa ; 2.37; 10600;occ; 111; 0;36650
4; 3214.4; 04-MAR-2009 11:46:13; Bright; 49.5; 32; 77Eps UMa ; 1.76; 11000;occ; 99; 0;36650
5; 3475.5; 04-MAR-2009 11:50:34; Bright; 39.5; 60; 7Bet UMi ; 2.08; 3950;occ; 79; 0;36650
6; 3751.3; 04-MAR-2009 11:55:10; Bright; 42.0; 119; 14Eta Dra ; 2.73; 4700;occ; 84; 0;36650
7; 4023.8; 04-MAR-2009 11:59:42; Bright; 39.5; 130; 23Bet Dra ; 2.80; 5800;occ; 79; 0;36650
8; 4343.2; 04-MAR-2009 12:05:02; Bright; 35.5; 5; 3Alp Lyr ; 0.03; 11000;occ; 71; 0;36650
9; 5591.6; 04-MAR-2009 12:25:50; Dark ; 59.5; 0; ; 0.00; 0;occ; 119; 0;36650
10; 6393.1; 04-MAR-2009 12:39:12; Dark ; 51.0; 131; Gam Lup ; 2.80; 26000;occ; 102; 0;36650
11; 6566.0; 04-MAR-2009 12:42:04; Dark ; 49.0; 78; Alp Lup ; 2.30; 28000;occ; 98; 0;36650
12; 6715.1; 04-MAR-2009 12:44:33; Dark ; 45.5; 95; Zet Cen ; 2.55; 26000;occ; 91; 0;36650
13; 6980.7; 04-MAR-2009 12:48:59; Dark ; 53.5; 123; Iot Cen ; 2.75; 10200;occ; 107; 0;36650
14; 7439.4; 04-MAR-2009 12:56:38; Dark ; 50.5; 171; 2Eps Crv ; 3.00; 4250;occ; 101; 0;36650
/nas3/ENVISAT/GOMOS/GOM_NL__0P/GOM_NL__0PNPDK20090304_131234_000046702077_00024_36651_3354.N1
1; 2359.7; 04-MAR-2009 13:12:34; Bright; 49.0; 96; 68Del Leo ; 2.56; 9300;occ; 98; 0;36651
2; 2786.6; 04-MAR-2009 13:19:41; Bright; 41.5; 174; 52Psi UMa ; 3.00; 4400;occ; 83; 0;36651
3; 2959.1; 04-MAR-2009 13:22:33; Bright; 40.5; 82; 48Bet UMa ; 2.37; 10600;occ; 81; 0;36651
4; 3213.4; 04-MAR-2009 13:26:48; Bright; 48.0; 32; 77Eps UMa ; 1.76; 11000;occ; 96; 0;36651
5; 3475.2; 04-MAR-2009 13:31:09; Bright; 36.0; 60; 7Bet UMi ; 2.08; 3950;occ; 72; 0;36651
6; 3750.7; 04-MAR-2009 13:35:45; Bright; 40.0; 119; 14Eta Dra ; 2.73; 4700;occ; 80; 0;36651
7; 4023.5; 04-MAR-2009 13:40:18; Bright; 39.0; 130; 23Bet Dra ; 2.80; 5800;occ; 78; 0;36651
8; 4343.3; 04-MAR-2009 13:45:38; Bright; 35.0; 5; 3Alp Lyr ; 0.03; 11000;occ; 70; 0;36651
9; 5592.8; 04-MAR-2009 14:06:27; Dark ; 59.0; 0; ; 0.00; 0;occ; 118; 0;36651
10; 6395.0; 04-MAR-2009 14:19:49; Dark ; 51.5; 131; Gam Lup ; 2.80; 26000;occ; 103; 0;36651
11; 6567.2; 04-MAR-2009 14:22:41; Dark ; 46.0; 78; Alp Lup ; 2.30; 28000;occ; 92; 0;36651
12; 6715.6; 04-MAR-2009 14:25:10; Dark ; 44.5; 95; Zet Cen ; 2.55; 26000;occ; 89; 0;36651
13; 6829.5; 04-MAR-2009 14:27:04; Dark ; 54.5; 54; 5The Cen ; 2.06; 4500;occ; 109; 0;36651
14; 6981.6; 04-MAR-2009 14:29:36; Dark ; 48.5; 123; Iot Cen ; 2.75; 10200;occ; 97; 0;36651
/nas3/ENVISAT/GOMOS/GOM_NL__0P/GOM_NL__0PNPDK20090304_143714_000056272077_00025_36652_3355.N1
1; 1404.1; 04-MAR-2009 14:37:14; Dark ; 47.0; 171; 2Eps Crv ; 3.00; 4250;occ; 94; 0;36652
2; 2359.2; 04-MAR-2009 14:53:09; Bright; 47.0; 96; 68Del Leo ; 2.56; 9300;occ; 94; 0;36652
3; 2786.2; 04-MAR-2009 15:00:16; Bright; 43.5; 174; 52Psi UMa ; 3.00; 4400;occ; 87; 0;36652
4; 2959.3; 04-MAR-2009 15:03:09; Bright; 38.5; 82; 48Bet UMa ; 2.37; 10600;occ; 77; 0;36652
5; 3212.6; 04-MAR-2009 15:07:23; Bright; 45.5; 32; 77Eps UMa ; 1.76; 11000;occ; 91; 0;36652
6; 3474.9; 04-MAR-2009 15:11:45; Bright; 35.0; 60; 7Bet UMi ; 2.08; 3950;occ; 70; 0;36652
7; 3750.5; 04-MAR-2009 15:16:21; Bright; 38.5; 119; 14Eta Dra ; 2.73; 4700;occ; 77; 0;36652
8; 4023.1; 04-MAR-2009 15:20:53; Bright; 37.0; 130; 23Bet Dra ; 2.80; 5800;occ; 74; 0;36652
9; 4343.4; 04-MAR-2009 15:26:14; Bright; 33.5; 5; 3Alp Lyr ; 0.03; 11000;occ; 67; 0;36652
10; 5594.0; 04-MAR-2009 15:47:04; Dark ; 59.5; 0; ; 0.00; 0;occ; 119; 0;36652

```

```

11; 6040.6; 04-MAR-2009 15:54:31; Dark ; 51.5; 75; 26Eps Sco ; 2.29; 4250;occ; 103; 0;36652
12; 6396.1; 04-MAR-2009 16:00:26; Dark ; 51.0; 131; Gam Lup ; 2.80; 26000;occ; 102; 0;36652
13; 6568.8; 04-MAR-2009 16:03:19; Dark ; 45.0; 78; Alp Lup ; 2.30; 28000;occ; 90; 0;36652
14; 6716.7; 04-MAR-2009 16:05:47; Dark ; 44.0; 95; Zet Cen ; 2.55; 26000;occ; 88; 0;36652
15; 6831.0; 04-MAR-2009 16:07:41; Dark ; 54.0; 54; 5The Cen ; 2.06; 4500;occ; 108; 0;36652
16; 6982.8; 04-MAR-2009 16:10:13; Dark ; 48.5; 123; Tot Cen ; 2.75; 10200;occ; 97; 0;36652
/nas3/ENVISAT/GOMOS/GOM_NL__0P/GOM_NL__0PNPDK20090304_161751_000053542077_00026_36653_3356.N1
 1; 1404.5; 04-MAR-2009 16:17:51; Dark ; 47.0; 171; 2Eps Crv ; 3.00; 4250;occ; 94; 0;36653
 2; 2359.2; 04-MAR-2009 16:33:45; Bright; 52.5; 96; 68Del Leo ; 2.56; 9300;occ; 105; 0;36653
 3; 2785.3; 04-MAR-2009 16:40:51; Bright; 43.5; 174; 52Psi UMa ; 3.00; 4400;occ; 87; 0;36653
 4; 2959.0; 04-MAR-2009 16:43:45; Bright; 39.0; 82; 48Bet UMa ; 2.37; 10600;occ; 78; 0;36653
 5; 3212.1; 04-MAR-2009 16:47:58; Bright; 45.0; 32; 77Eps UMa ; 1.76; 11000;occ; 90; 0;36653
 6; 3474.5; 04-MAR-2009 16:52:21; Bright; 35.0; 60; 7Bet UMi ; 2.08; 3950;occ; 70; 0;36653
 7; 3749.9; 04-MAR-2009 16:56:56; Bright; 38.5; 119; 14Eta Dra ; 2.73; 4700;occ; 77; 0;36653
 8; 4023.1; 04-MAR-2009 17:01:29; Bright; 36.5; 130; 23Bet Dra ; 2.80; 5800;occ; 73; 0;36653
 9; 4343.3; 04-MAR-2009 17:06:49; Bright; 33.0; 5; 3Alp Lyr ; 0.03; 11000;occ; 66; 0;36653
10; 5595.2; 04-MAR-2009 17:27:41; Dark ; 59.5; 0; ; 0.00; 0;occ; 119; 0;36653
11; 6041.9; 04-MAR-2009 17:35:08; Dark ; 49.0; 75; 26Eps Sco ; 2.29; 4250;occ; 98; 0;36653
12; 6397.2; 04-MAR-2009 17:41:03; Dark ; 49.0; 131; Gam Lup ; 2.80; 26000;occ; 98; 0;36653
13; 6569.3; 04-MAR-2009 17:43:55; Dark ; 43.5; 78; Alp Lup ; 2.30; 28000;occ; 87; 0;36653
14; 6717.3; 04-MAR-2009 17:46:23; Dark ; 42.0; 95; Zet Cen ; 2.55; 26000;occ; 84; 0;36653
/nas3/ENVISAT/GOMOS/GOM_NL__0P/GOM_NL__0PNPDK20090304_175827_000056042077_00027_36654_3357.N1
 1; 1404.6; 04-MAR-2009 17:58:27; Dark ; 46.0; 171; 2Eps Crv ; 3.00; 4250;occ; 92; 0;36654
 2; 2358.0; 04-MAR-2009 18:14:20; Bright; 45.0; 96; 68Del Leo ; 2.56; 9300;occ; 90; 0;36654
 3; 2785.1; 04-MAR-2009 18:21:27; Bright; 41.5; 174; 52Psi UMa ; 3.00; 4400;occ; 83; 0;36654
 4; 2957.9; 04-MAR-2009 18:24:20; Bright; 38.0; 82; 48Bet UMa ; 2.37; 10600;occ; 76; 0;36654
 5; 3211.1; 04-MAR-2009 18:28:33; Bright; 44.5; 32; 77Eps UMa ; 1.76; 11000;occ; 89; 0;36654
 6; 3474.1; 04-MAR-2009 18:32:56; Bright; 35.0; 60; 7Bet UMi ; 2.08; 3950;occ; 70; 0;36654
 7; 3749.5; 04-MAR-2009 18:37:32; Bright; 37.5; 119; 14Eta Dra ; 2.73; 4700;occ; 75; 0;36654
 8; 4022.5; 04-MAR-2009 18:42:05; Bright; 36.5; 130; 23Bet Dra ; 2.80; 5800;occ; 73; 0;36654
 9; 4343.2; 04-MAR-2009 18:47:25; Bright; 33.0; 5; 3Alp Lyr ; 0.03; 11000;occ; 66; 0;36654
10; 5596.3; 04-MAR-2009 19:08:18; Dark ; 59.5; 0; ; 0.00; 0;occ; 119; 0;36654
11; 5912.1; 04-MAR-2009 19:13:34; Dark ; 40.5; 115; 34Ups Sco ; 2.70; 26000;occ; 81; 0;36654
12; 6043.4; 04-MAR-2009 19:15:46; Dark ; 48.0; 75; 26Eps Sco ; 2.29; 4250;occ; 96; 0;36654
13; 6398.2; 04-MAR-2009 19:21:40; Dark ; 49.0; 131; Gam Lup ; 2.80; 26000;occ; 98; 0;36654
14; 6569.7; 04-MAR-2009 19:24:32; Dark ; 44.0; 78; Alp Lup ; 2.30; 28000;occ; 88; 0;36654
15; 6718.0; 04-MAR-2009 19:27:00; Dark ; 42.5; 95; Zet Cen ; 2.55; 26000;occ; 85; 0;36654
16; 6832.9; 04-MAR-2009 19:28:55; Dark ; 52.5; 54; 5The Cen ; 2.06; 4500;occ; 105; 0;36654
17; 6984.3; 04-MAR-2009 19:31:26; Dark ; 24.5; 123; Tot Cen ; 2.75; 10200;occ; 49; 0;36654
/nas3/ENVISAT/GOMOS/GOM_NL__0P/GOM_NL__0PNPDK20090304_193126_000059362077_00028_36655_3358.N1
 1; 948.3; 04-MAR-2009 19:31:26; Dark ; 47.5; 123; Tot Cen ; 2.75; 10200;occ; 95; 0;36655
 2; 1404.9; 04-MAR-2009 19:39:03; Dark ; 45.5; 171; 2Eps Crv ; 3.00; 4250;occ; 91; 0;36655
 3; 2357.5; 04-MAR-2009 19:54:56; Bright; 45.5; 96; 68Del Leo ; 2.56; 9300;occ; 91; 0;36655
 4; 2784.0; 04-MAR-2009 20:02:02; Bright; 41.5; 174; 52Psi UMa ; 3.00; 4400;occ; 83; 0;36655
 5; 2957.8; 04-MAR-2009 20:04:56; Bright; 38.5; 82; 48Bet UMa ; 2.37; 10600;occ; 77; 0;36655
 6; 3210.2; 04-MAR-2009 20:09:08; Bright; 44.0; 32; 77Eps UMa ; 1.76; 11000;occ; 88; 0;36655
 7; 3474.0; 04-MAR-2009 20:13:32; Bright; 34.0; 60; 7Bet UMi ; 2.08; 3950;occ; 68; 0;36655
 8; 3749.0; 04-MAR-2009 20:18:07; Bright; 37.5; 119; 14Eta Dra ; 2.73; 4700;occ; 75; 0;36655
 9; 4022.5; 04-MAR-2009 20:22:41; Bright; 36.0; 130; 23Bet Dra ; 2.80; 5800;occ; 72; 0;36655
10; 4343.1; 04-MAR-2009 20:28:01; Bright; 33.0; 5; 3Alp Lyr ; 0.03; 11000;occ; 66; 0;36655
11; 5597.4; 04-MAR-2009 20:48:56; Dark ; 59.5; 0; ; 0.00; 0;occ; 119; 0;36655
12; 5911.5; 04-MAR-2009 20:54:10; Dark ; 41.0; 115; 34Ups Sco ; 2.70; 26000;occ; 82; 0;36655
13; 6044.3; 04-MAR-2009 20:56:22; Dark ; 48.0; 75; 26Eps Sco ; 2.29; 4250;occ; 96; 0;36655
14; 6399.5; 04-MAR-2009 21:02:18; Dark ; 48.0; 131; Gam Lup ; 2.80; 26000;occ; 96; 0;36655
15; 6570.3; 04-MAR-2009 21:05:08; Dark ; 43.5; 78; Alp Lup ; 2.30; 28000;occ; 87; 0;36655
16; 6719.3; 04-MAR-2009 21:07:37; Dark ; 41.5; 95; Zet Cen ; 2.55; 26000;occ; 83; 0;36655
17; 6833.9; 04-MAR-2009 21:09:32; Dark ; 51.0; 54; 5The Cen ; 2.06; 4500;occ; 102; 0;36655
/nas3/ENVISAT/GOMOS/GOM_NL__0P/GOM_NL__0PNPDE20090305_001010_000048092077_00030_36657_7355.N1
 1; -436.2; 05-MAR-2009 00:10:10; Dark ; 59.5; 0; ; 0.00; 0;occ; 119; 0;36657
 2; -121.8; 05-MAR-2009 00:15:24; Dark ; 40.0; 115; 34Ups Sco ; 2.70; 26000;occ; 80; 0;36657
 3; 11.2; 05-MAR-2009 00:17:37; Dark ; 46.0; 75; 26Eps Sco ; 2.29; 4250;occ; 92; 0;36658
 4; 366.2; 05-MAR-2009 00:23:32; Dark ; 46.5; 131; Gam Lup ; 2.80; 26000;occ; 93; 0;36658
 5; 536.3; 05-MAR-2009 00:26:22; Dark ; 42.0; 78; Alp Lup ; 2.30; 28000;occ; 84; 0;36658
 6; 685.4; 05-MAR-2009 00:28:51; Dark ; 40.0; 95; Zet Cen ; 2.55; 26000;occ; 80; 0;36658
 7; 800.3; 05-MAR-2009 00:30:46; Dark ; 50.0; 54; 5The Cen ; 2.06; 4500;occ; 100; 0;36658
 8; 951.0; 05-MAR-2009 00:33:17; Dark ; 45.0; 123; Tot Cen ; 2.75; 10200;occ; 90; 0;36658
 9; 1405.7; 05-MAR-2009 00:40:52; Dark ; 43.5; 171; 2Eps Crv ; 3.00; 4250;occ; 87; 0;36658
10; 2355.7; 05-MAR-2009 00:56:41; Bright; 42.5; 96; 68Del Leo ; 2.56; 9300;occ; 85; 0;36658

```



```

11; 2782.9; 05-MAR-2009 01:03:49; Bright; 38.5; 174; 52Psi UMa ; 3.00; 4400;occ; 77; 0;36658
12; 2956.6; 05-MAR-2009 01:06:42; Bright; 36.0; 82; 48Bet UMa ; 2.37; 10600;occ; 72; 0;36658
13; 3207.7; 05-MAR-2009 01:10:53; Bright; 41.5; 32; 77Eps UMa ; 1.76; 11000;occ; 83; 0;36658
14; 3472.8; 05-MAR-2009 01:15:19; Bright; 32.0; 60; 7Bet UMi ; 2.08; 3950;occ; 64; 0;36658
15; 3747.4; 05-MAR-2009 01:19:53; Bright; 35.0; 119; 14Eta Dra ; 2.73; 4700;occ; 70; 0;36658
16; 4021.3; 05-MAR-2009 01:24:27; Bright; 33.5; 130; 23Bet Dra ; 2.80; 5800;occ; 67; 0;36658
17; 4343.7; 05-MAR-2009 01:29:49; Bright; 29.5; 5; 3Alp Lyr ; 0.03; 11000;occ; 59; 0;36658
/nas3/ENVISAT/GOMOS/GOM_NL__0P/GOM_NL__0PNPDE20090305_015047_000039382077_00031_36658_7356.N1
 1; -435.1; 05-MAR-2009 01:50:47; Dark ; 59.5; 0; ; 0.00; 0;occ; 119; 0;36658
 2; -121.4; 05-MAR-2009 01:56:00; Dark ; 38.5; 115; 34Ups Sco ; 2.70; 26000;occ; 77; 0;36658
 3; 11.9; 05-MAR-2009 01:58:14; Dark ; 45.0; 75; 26Eps Sco ; 2.29; 4250;occ; 90; 0;36659
 4; 366.7; 05-MAR-2009 02:04:08; Dark ; 45.5; 131; Gam Lup ; 2.80; 26000;occ; 91; 0;36659
 5; 537.4; 05-MAR-2009 02:06:59; Dark ; 40.5; 78; Alp Lup ; 2.30; 28000;occ; 81; 0;36659
 6; 685.4; 05-MAR-2009 02:09:27; Dark ; 39.5; 95; Zet Cen ; 2.55; 26000;occ; 79; 0;36659
 7; 801.2; 05-MAR-2009 02:11:23; Dark ; 48.5; 54; 5The Cen ; 2.06; 4500;occ; 97; 0;36659
 8; 951.5; 05-MAR-2009 02:13:53; Dark ; 43.5; 123; Iot Cen ; 2.75; 10200;occ; 87; 0;36659
 9; 1406.9; 05-MAR-2009 02:21:29; Dark ; 41.0; 171; 2Eps Crv ; 3.00; 4250;occ; 82; 0;36659
10; 2354.8; 05-MAR-2009 02:37:16; Bright; 41.5; 96; 68Del Leo ; 2.56; 9300;occ; 83; 0;36659
11; 2781.8; 05-MAR-2009 02:44:23; Bright; 38.0; 174; 52Psi UMa ; 3.00; 4400;occ; 76; 0;36659
12; 2956.1; 05-MAR-2009 02:47:18; Bright; 35.0; 82; 48Bet UMa ; 2.37; 10600;occ; 70; 0;36659
13; 3207.3; 05-MAR-2009 02:51:29; Bright; 40.5; 32; 77Eps UMa ; 1.76; 11000;occ; 81; 0;36659
14; 3472.4; 05-MAR-2009 02:55:54; Bright; 31.5; 60; 7Bet UMi ; 2.08; 3950;occ; 63; 0;36659
/nas3/ENVISAT/GOMOS/GOM_NL__0P/GOM_NL__0PNPDE20090305_030029_000057912077_00032_36659_7357.N1
 1;-2288.5; 05-MAR-2009 03:00:29; Bright; 34.5; 119; 14Eta Dra ; 2.73; 4700;occ; 69; 0;36659
 2;-2014.7; 05-MAR-2009 03:05:03; Bright; 33.5; 130; 23Bet Dra ; 2.80; 5800;occ; 67; 0;36659
 3;-1692.2; 05-MAR-2009 03:10:25; Bright; 30.0; 5; 3Alp Lyr ; 0.03; 11000;occ; 60; 0;36659
 4; -433.9; 05-MAR-2009 03:31:24; Dark ; 59.5; 0; ; 0.00; 0;occ; 119; 0;36659
 5; -120.4; 05-MAR-2009 03:36:37; Dark ; 38.5; 115; 34Ups Sco ; 2.70; 26000;occ; 77; 0;36659
 6; 13.2; 05-MAR-2009 03:38:51; Dark ; 45.0; 75; 26Eps Sco ; 2.29; 4250;occ; 90; 0;36660
 7; 368.1; 05-MAR-2009 03:44:46; Dark ; 45.0; 131; Gam Lup ; 2.80; 26000;occ; 90; 0;36660
 8; 538.1; 05-MAR-2009 03:47:36; Dark ; 40.5; 78; Alp Lup ; 2.30; 28000;occ; 81; 0;36660
 9; 686.2; 05-MAR-2009 03:50:04; Dark ; 39.5; 95; Zet Cen ; 2.55; 26000;occ; 79; 0;36660
10; 1406.5; 05-MAR-2009 04:02:04; Dark ; 42.0; 171; 2Eps Crv ; 3.00; 4250;occ; 84; 0;36660
11; 2354.1; 05-MAR-2009 04:17:52; Bright; 41.5; 96; 68Del Leo ; 2.56; 9300;occ; 83; 0;36660
12; 2781.6; 05-MAR-2009 04:24:59; Bright; 37.5; 174; 52Psi UMa ; 3.00; 4400;occ; 75; 0;36660
13; 2955.6; 05-MAR-2009 04:27:53; Bright; 34.5; 82; 48Bet UMa ; 2.37; 10600;occ; 69; 0;36660
14; 3206.3; 05-MAR-2009 04:32:04; Bright; 40.5; 32; 77Eps UMa ; 1.76; 11000;occ; 81; 0;36660
15; 3471.8; 05-MAR-2009 04:36:29; Bright; 31.5; 60; 7Bet UMi ; 2.08; 3950;occ; 63; 0;36660
/nas3/ENVISAT/GOMOS/GOM_NL__0P/GOM_NL__0PNPDE20090305_044104_000057922077_00033_36660_7358.N1
 1;-2289.4; 05-MAR-2009 04:41:04; Bright; 34.5; 119; 14Eta Dra ; 2.73; 4700;occ; 69; 0;36660
 2;-2015.1; 05-MAR-2009 04:45:38; Bright; 33.0; 130; 23Bet Dra ; 2.80; 5800;occ; 66; 0;36660
 3;-1691.9; 05-MAR-2009 04:51:02; Bright; 29.5; 5; 3Alp Lyr ; 0.03; 11000;occ; 59; 0;36660
 4; -432.8; 05-MAR-2009 05:12:01; Dark ; 59.5; 0; ; 0.00; 0;occ; 119; 0;36660
 5; -119.4; 05-MAR-2009 05:17:14; Dark ; 38.0; 115; 34Ups Sco ; 2.70; 26000;occ; 76; 0;36660
 6; 14.7; 05-MAR-2009 05:19:28; Dark ; 44.0; 75; 26Eps Sco ; 2.29; 4250;occ; 88; 0;36661
 7; 369.5; 05-MAR-2009 05:25:23; Dark ; 44.5; 131; Gam Lup ; 2.80; 26000;occ; 89; 0;36661
 8; 539.5; 05-MAR-2009 05:28:13; Dark ; 39.5; 78; Alp Lup ; 2.30; 28000;occ; 79; 0;36661
 9; 686.8; 05-MAR-2009 05:30:40; Dark ; 39.0; 95; Zet Cen ; 2.55; 26000;occ; 78; 0;36661
10; 803.6; 05-MAR-2009 05:32:37; Dark ; 47.5; 54; 5The Cen ; 2.06; 4500;occ; 95; 0;36661
11; 953.6; 05-MAR-2009 05:35:07; Dark ; 42.5; 123; Iot Cen ; 2.75; 10200;occ; 85; 0;36661
12; 1406.6; 05-MAR-2009 05:42:40; Dark ; 41.5; 171; 2Eps Crv ; 3.00; 4250;occ; 83; 0;36661
13; 2353.4; 05-MAR-2009 05:58:27; Bright; 41.0; 96; 68Del Leo ; 2.56; 9300;occ; 82; 0;36661
14; 2780.6; 05-MAR-2009 06:05:34; Bright; 37.5; 174; 52Psi UMa ; 3.00; 4400;occ; 75; 0;36661
15; 2955.0; 05-MAR-2009 06:08:29; Bright; 34.5; 82; 48Bet UMa ; 2.37; 10600;occ; 69; 0;36661
16; 3205.5; 05-MAR-2009 06:12:39; Bright; 40.0; 32; 77Eps UMa ; 1.76; 11000;occ; 80; 0;36661
17; 3471.2; 05-MAR-2009 06:17:05; Bright; 31.5; 60; 7Bet UMi ; 2.08; 3950;occ; 63; 0;36661
/nas3/ENVISAT/GOMOS/GOM_NL__0P/GOM_NL__0PNPDE20090305_204720_000034852077_00043_36670_7359.N1
 1; 1362.8; 05-MAR-2009 20:47:20; Dark ; 40.0; 106; 9Bet Crv ; 2.65; 5600;occ; 80; 0;36670
 2; 1528.4; 05-MAR-2009 20:50:05; Dark ; 31.0; 100; 4Gam Crv ; 2.58; 13100;occ; 62; 0;36670
 3; 2349.8; 05-MAR-2009 21:03:47; Bright; 35.5; 96; 68Del Leo ; 2.56; 9300;occ; 71; 0;36670
 4; 2776.6; 05-MAR-2009 21:10:54; Bright; 32.5; 174; 52Psi UMa ; 3.00; 4400;occ; 65; 0;36670
 5; 2952.1; 05-MAR-2009 21:13:49; Bright; 30.0; 82; 48Bet UMa ; 2.37; 10600;occ; 60; 0;36670
 6; 3198.3; 05-MAR-2009 21:17:55; Bright; 35.5; 32; 77Eps UMa ; 1.76; 11000;occ; 71; 0;36670
 7; 3469.3; 05-MAR-2009 21:22:26; Bright; 27.5; 60; 7Bet UMi ; 2.08; 3950;occ; 55; 0;36670
 8; 3742.2; 05-MAR-2009 21:26:59; Bright; 30.0; 119; 14Eta Dra ; 2.73; 4700;occ; 60; 0;36670
 9; 4019.3; 05-MAR-2009 21:31:36; Bright; 28.0; 130; 23Bet Dra ; 2.80; 5800;occ; 56; 0;36670
10; 4344.8; 05-MAR-2009 21:37:02; Bright; 25.5; 5; 3Alp Lyr ; 0.03; 11000;occ; 51; 0;36670
11; 4824.3; 05-MAR-2009 21:45:01; Bright; 24.5; 168; 17Zet Aql ; 2.99; 11000;occ; 49; 0;36670

```

```

/nas3/ENVISAT/GOMOS/GOM_NL__0P/GOM_NL__0PNPDE20090305_215812_000052692077_00043_36670_7360.N1
 1; -421.1; 05-MAR-2009 21:58:12; Dark ; 59.5; 0; ; 0.00; 0;occ; 119; 0;36670
 2; -120.8; 05-MAR-2009 22:03:12; Dark ; 33.5; 25; 35Lam Sco ; 1.62; 28000;occ; 67; 0;36670
 3; 28.6; 05-MAR-2009 22:05:41; Dark ; 39.0; 75; 26Eps Sco ; 2.29; 4250;occ; 78; 0;36671
 4; 382.2; 05-MAR-2009 22:11:35; Dark ; 39.5; 131; Gam Lup ; 2.80; 26000;occ; 79; 0;36671
 5; 549.8; 05-MAR-2009 22:14:23; Dark ; 35.0; 78; Alp Lup ; 2.30; 28000;occ; 70; 0;36671
 6; 814.8; 05-MAR-2009 22:18:48; Dark ; 42.5; 54; 5The Cen ; 2.06; 4500;occ; 85; 0;36671
 7; 961.9; 05-MAR-2009 22:21:15; Dark ; 38.0; 123; Iot Cen ; 2.75; 10200;occ; 76; 0;36671
 8; 1363.6; 05-MAR-2009 22:27:56; Dark ; 39.5; 106; 9Bet Crv ; 2.65; 5600;occ; 79; 0;36671
 9; 1528.8; 05-MAR-2009 22:30:42; Dark ; 31.0; 100; 4Gam Crv ; 2.58; 13100;occ; 62; 0;36671
10; 2349.0; 05-MAR-2009 22:44:22; Bright; 35.5; 96; 68Del Leo ; 2.56; 9300;occ; 71; 0;36671
11; 2775.7; 05-MAR-2009 22:51:29; Bright; 32.5; 174; 52Psi UMa ; 3.00; 4400;occ; 65; 0;36671
12; 2951.8; 05-MAR-2009 22:54:25; Bright; 30.0; 82; 48Bet UMa ; 2.37; 10600;occ; 60; 0;36671
13; 3197.2; 05-MAR-2009 22:58:30; Bright; 35.5; 32; 77Eps UMa ; 1.76; 11000;occ; 71; 0;36671
14; 3468.2; 05-MAR-2009 23:03:01; Bright; 28.0; 60; 7Bet UMi ; 2.08; 3950;occ; 56; 0;36671
15; 3741.9; 05-MAR-2009 23:07:35; Bright; 29.5; 119; 14Eta Dra ; 2.73; 4700;occ; 59; 0;36671
16; 4018.1; 05-MAR-2009 23:12:11; Bright; 28.5; 130; 23Bet Dra ; 2.80; 5800;occ; 57; 0;36671
17; 4344.7; 05-MAR-2009 23:17:38; Bright; 25.5; 5; 3Alp Lyr ; 0.03; 11000;occ; 51; 0;36671
18; 4824.3; 05-MAR-2009 23:25:37; Bright; 24.5; 168; 17Zet Aql ; 2.99; 11000;occ; 49; 0;36671
/nas3/ENVISAT/GOMOS/GOM_NL__0P/GOM_NL__0PNPDK20090305_062140_000037362077_00034_36661_3359.N1
 1;-2289.5; 05-MAR-2009 06:21:40; Bright; 33.5; 119; 14Eta Dra ; 2.73; 4700;occ; 67; 0;36661
 2;-2015.6; 05-MAR-2009 06:26:14; Bright; 33.0; 130; 23Bet Dra ; 2.80; 5800;occ; 66; 0;36661
 3;-1692.2; 05-MAR-2009 06:31:37; Bright; 29.5; 5; 3Alp Lyr ; 0.03; 11000;occ; 59; 0;36661
 4; -431.6; 05-MAR-2009 06:52:38; Dark ; 59.5; 0; ; 0.00; 0;occ; 119; 0;36661
 5; -118.3; 05-MAR-2009 06:57:51; Dark ; 37.5; 115; 34Ups Sco ; 2.70; 26000;occ; 75; 0;36661
 6; 16.1; 05-MAR-2009 07:00:06; Dark ; 43.5; 75; 26Eps Sco ; 2.29; 4250;occ; 87; 0;36662
 7; 370.7; 05-MAR-2009 07:06:00; Dark ; 44.0; 131; Gam Lup ; 2.80; 26000;occ; 88; 0;36662
 8; 540.1; 05-MAR-2009 07:08:50; Dark ; 40.0; 78; Alp Lup ; 2.30; 28000;occ; 80; 0;36662
 9; 687.6; 05-MAR-2009 07:11:17; Dark ; 39.0; 95; Zet Cen ; 2.55; 26000;occ; 78; 0;36662
10; 804.0; 05-MAR-2009 07:13:14; Dark ; 48.0; 54; 5The Cen ; 2.06; 4500;occ; 96; 0;36662
11; 953.8; 05-MAR-2009 07:15:43; Dark ; 43.0; 123; Iot Cen ; 2.75; 10200;occ; 86; 0;36662
12; 1359.1; 05-MAR-2009 07:22:29; Dark ; 28.0; 106; 9Bet Crv ; 2.65; 5600;occ; 56; 0;36662
13; 1406.9; 05-MAR-2009 07:23:16; Dark ; 40.5; 171; 2Eps Crv ; 3.00; 4250;occ; 81; 0;36662
/nas3/ENVISAT/GOMOS/GOM_NL__0P/GOM_NL__0PNPDK20090305_073903_000051302077_00035_36662_3360.N1
 1; 2353.1; 05-MAR-2009 07:39:03; Bright; 40.5; 96; 68Del Leo ; 2.56; 9300;occ; 81; 0;36662
 2; 2780.1; 05-MAR-2009 07:46:10; Bright; 37.0; 174; 52Psi UMa ; 3.00; 4400;occ; 74; 0;36662
 3; 2955.8; 05-MAR-2009 07:49:05; Bright; 33.5; 82; 48Bet UMa ; 2.37; 10600;occ; 67; 0;36662
 4; 3204.8; 05-MAR-2009 07:53:14; Bright; 39.5; 32; 77Eps UMa ; 1.76; 11000;occ; 79; 0;36662
 5; 3470.9; 05-MAR-2009 07:57:40; Bright; 31.5; 60; 7Bet UMi ; 2.08; 3950;occ; 63; 0;36662
 6; 3746.2; 05-MAR-2009 08:02:16; Bright; 33.5; 119; 14Eta Dra ; 2.73; 4700;occ; 67; 0;36662
 7; 4020.5; 05-MAR-2009 08:06:50; Bright; 32.5; 130; 23Bet Dra ; 2.80; 5800;occ; 65; 0;36662
 8; 4343.7; 05-MAR-2009 08:12:13; Bright; 29.5; 5; 3Alp Lyr ; 0.03; 11000;occ; 59; 0;36662
 9; 5605.5; 05-MAR-2009 08:33:15; Dark ; 59.5; 0; ; 0.00; 0;occ; 119; 0;36662
10; 5907.1; 05-MAR-2009 08:38:17; Dark ; 37.0; 25; 35Lam Sco ; 1.62; 28000;occ; 74; 0;36662
11; 6053.1; 05-MAR-2009 08:40:43; Dark ; 43.5; 75; 26Eps Sco ; 2.29; 4250;occ; 87; 0;36662
12; 6407.9; 05-MAR-2009 08:46:37; Dark ; 44.0; 131; Gam Lup ; 2.80; 26000;occ; 88; 0;36662
13; 6577.1; 05-MAR-2009 08:49:27; Dark ; 39.5; 78; Alp Lup ; 2.30; 28000;occ; 79; 0;36662
14; 6724.9; 05-MAR-2009 08:51:54; Dark ; 38.0; 95; Zet Cen ; 2.55; 26000;occ; 76; 0;36662
15; 7395.3; 05-MAR-2009 09:03:05; Dark ; 28.0; 106; 9Bet Crv ; 2.65; 5600;occ; 56; 0;36662
16; 7443.6; 05-MAR-2009 09:03:53; Dark ; 40.0; 171; 2Eps Crv ; 3.00; 4250;occ; 80; 0;36662
/nas3/ENVISAT/GOMOS/GOM_NL__0P/GOM_NL__0PNPDK20090305_091938_000050752077_00036_36663_3361.N1
 1; 2352.3; 05-MAR-2009 09:19:38; Bright; 41.0; 96; 68Del Leo ; 2.56; 9300;occ; 82; 0;36663
 2; 2779.6; 05-MAR-2009 09:26:45; Bright; 37.0; 174; 52Psi UMa ; 3.00; 4400;occ; 74; 0;36663
 3; 2954.2; 05-MAR-2009 09:29:40; Bright; 34.5; 82; 48Bet UMa ; 2.37; 10600;occ; 69; 0;36663
 4; 3203.8; 05-MAR-2009 09:33:49; Bright; 40.0; 32; 77Eps UMa ; 1.76; 11000;occ; 80; 0;36663
 5; 3470.9; 05-MAR-2009 09:38:16; Bright; 31.5; 60; 7Bet UMi ; 2.08; 3950;occ; 63; 0;36663
 6; 3744.9; 05-MAR-2009 09:42:50; Bright; 34.0; 119; 14Eta Dra ; 2.73; 4700;occ; 68; 0;36663
 7; 4019.8; 05-MAR-2009 09:47:25; Bright; 33.0; 130; 23Bet Dra ; 2.80; 5800;occ; 66; 0;36663
 8; 4343.7; 05-MAR-2009 09:52:49; Bright; 29.5; 5; 3Alp Lyr ; 0.03; 11000;occ; 59; 0;36663
 9; 5606.6; 05-MAR-2009 10:13:52; Dark ; 59.5; 0; ; 0.00; 0;occ; 119; 0;36663
10; 5907.6; 05-MAR-2009 10:18:53; Dark ; 37.5; 25; 35Lam Sco ; 1.62; 28000;occ; 75; 0;36663
11; 6054.3; 05-MAR-2009 10:21:20; Dark ; 44.0; 75; 26Eps Sco ; 2.29; 4250;occ; 88; 0;36663
12; 6408.5; 05-MAR-2009 10:27:14; Dark ; 44.5; 131; Gam Lup ; 2.80; 26000;occ; 89; 0;36663
13; 6577.9; 05-MAR-2009 10:30:03; Dark ; 39.5; 78; Alp Lup ; 2.30; 28000;occ; 79; 0;36663
14; 6725.4; 05-MAR-2009 10:32:31; Dark ; 38.5; 95; Zet Cen ; 2.55; 26000;occ; 77; 0;36663
15; 6842.1; 05-MAR-2009 10:34:28; Dark ; 47.5; 54; 5The Cen ; 2.06; 4500;occ; 95; 0;36663
16; 6991.4; 05-MAR-2009 10:36:57; Dark ; 42.5; 123; Iot Cen ; 2.75; 10200;occ; 85; 0;36663
17; 7396.1; 05-MAR-2009 10:43:42; Dark ; 31.5; 106; 9Bet Crv ; 2.65; 5600;occ; 63; 0;36663

```


/nas3/ENVISAT/GOMOS/GOM_NL__0P/GOM_NL__0PNPDK20090305_110013_000050762077_00037_36664_3362.N1

1; 2351.9; 05-MAR-2009 11:00:13; Bright; 40.5; 96; 68Del Leo ; 2.56; 9300;occ; 81; 0;36664
 2; 2779.0; 05-MAR-2009 11:07:20; Bright; 37.0; 174; 52Psi UMa ; 3.00; 4400;occ; 74; 0;36664
 3; 2954.1; 05-MAR-2009 11:10:15; Bright; 34.0; 82; 48Bet UMa ; 2.37; 10600;occ; 68; 0;36664
 4; 3202.9; 05-MAR-2009 11:14:24; Bright; 39.5; 32; 77Eps UMa ; 1.76; 11000;occ; 79; 0;36664
 5; 3470.4; 05-MAR-2009 11:18:52; Bright; 31.0; 60; 7Bet UMi ; 2.08; 3950;occ; 62; 0;36664
 6; 3744.2; 05-MAR-2009 11:23:26; Bright; 34.0; 119; 14Eta Dra ; 2.73; 4700;occ; 68; 0;36664
 7; 4019.8; 05-MAR-2009 11:28:01; Bright; 32.5; 130; 23Bet Dra ; 2.80; 5800;occ; 65; 0;36664
 8; 4343.7; 05-MAR-2009 11:33:25; Bright; 29.5; 5; 3Alp Lyr ; 0.03; 11000;occ; 59; 0;36664
 9; 5607.7; 05-MAR-2009 11:54:29; Dark ; 59.5; 0; ; 0.00; 0;occ; 119; 0;36664
 10; 5908.7; 05-MAR-2009 11:59:30; Dark ; 37.0; 25; 35Lam Sco ; 1.62; 28000;occ; 74; 0;36664
 11; 6055.8; 05-MAR-2009 12:01:57; Dark ; 43.5; 75; 26Eps Sco ; 2.29; 4250;occ; 87; 0;36664
 12; 6410.2; 05-MAR-2009 12:07:52; Dark ; 43.5; 131; Gam Lup ; 2.80; 26000;occ; 87; 0;36664
 13; 6578.8; 05-MAR-2009 12:10:40; Dark ; 39.0; 78; Alp Lup ; 2.30; 28000;occ; 78; 0;36664
 14; 6726.7; 05-MAR-2009 12:13:08; Dark ; 37.5; 95; Zet Cen ; 2.55; 26000;occ; 75; 0;36664
 15; 6843.3; 05-MAR-2009 12:15:05; Dark ; 47.0; 54; 5The Cen ; 2.06; 4500;occ; 94; 0;36664
 16; 6992.0; 05-MAR-2009 12:17:33; Dark ; 42.0; 123; Iot Cen ; 2.75; 10200;occ; 84; 0;36664
 17; 7396.6; 05-MAR-2009 12:24:18; Dark ; 31.5; 106; 9Bet Crv ; 2.65; 5600;occ; 63; 0;36664

/nas3/ENVISAT/GOMOS/GOM_NL__0P/GOM_NL__0PNPDK20090305_124049_000050812077_00038_36665_3363.N1

1; 2351.5; 05-MAR-2009 12:40:49; Bright; 39.5; 96; 68Del Leo ; 2.56; 9300;occ; 79; 0;36665
 2; 2779.0; 05-MAR-2009 12:47:56; Bright; 36.5; 174; 52Psi UMa ; 3.00; 4400;occ; 73; 0;36665
 3; 2954.1; 05-MAR-2009 12:50:51; Bright; 33.5; 82; 48Bet UMa ; 2.37; 10600;occ; 67; 0;36665
 4; 3201.9; 05-MAR-2009 12:54:59; Bright; 39.5; 32; 77Eps UMa ; 1.76; 11000;occ; 79; 0;36665
 5; 3470.1; 05-MAR-2009 12:59:27; Bright; 31.0; 60; 7Bet UMi ; 2.08; 3950;occ; 62; 0;36665
 6; 3743.7; 05-MAR-2009 13:04:01; Bright; 34.0; 119; 14Eta Dra ; 2.73; 4700;occ; 68; 0;36665
 7; 4019.4; 05-MAR-2009 13:08:37; Bright; 32.0; 130; 23Bet Dra ; 2.80; 5800;occ; 64; 0;36665
 8; 4343.8; 05-MAR-2009 13:14:01; Bright; 29.0; 5; 3Alp Lyr ; 0.03; 11000;occ; 58; 0;36665
 9; 5608.9; 05-MAR-2009 13:35:06; Dark ; 59.5; 0; ; 0.00; 0;occ; 119; 0;36665
 10; 5910.4; 05-MAR-2009 13:40:08; Dark ; 36.0; 25; 35Lam Sco ; 1.62; 28000;occ; 72; 0;36665
 11; 6057.2; 05-MAR-2009 13:42:34; Dark ; 43.0; 75; 26Eps Sco ; 2.29; 4250;occ; 86; 0;36665
 12; 6411.3; 05-MAR-2009 13:48:29; Dark ; 43.5; 131; Gam Lup ; 2.80; 26000;occ; 87; 0;36665
 13; 6580.1; 05-MAR-2009 13:51:17; Dark ; 39.0; 78; Alp Lup ; 2.30; 28000;occ; 78; 0;36665
 14; 6844.7; 05-MAR-2009 13:55:42; Dark ; 47.0; 54; 5The Cen ; 2.06; 4500;occ; 94; 0;36665
 15; 6993.0; 05-MAR-2009 13:58:10; Dark ; 42.0; 123; Iot Cen ; 2.75; 10200;occ; 84; 0;36665
 16; 7396.6; 05-MAR-2009 14:04:54; Dark ; 36.5; 106; 9Bet Crv ; 2.65; 5600;occ; 73; 0;36665

/nas3/ENVISAT/GOMOS/GOM_NL__0P/GOM_NL__0PNPDK20090305_142124_000046832077_00039_36666_3364.N1

1; 2351.2; 05-MAR-2009 14:21:24; Bright; 38.5; 96; 68Del Leo ; 2.56; 9300;occ; 77; 0;36666
 2; 2778.5; 05-MAR-2009 14:28:32; Bright; 35.5; 174; 52Psi UMa ; 3.00; 4400;occ; 71; 0;36666
 3; 2953.4; 05-MAR-2009 14:31:27; Bright; 33.0; 82; 48Bet UMa ; 2.37; 10600;occ; 66; 0;36666
 4; 3201.0; 05-MAR-2009 14:35:34; Bright; 39.0; 32; 77Eps UMa ; 1.76; 11000;occ; 78; 0;36666
 5; 3469.6; 05-MAR-2009 14:40:03; Bright; 30.5; 60; 7Bet UMi ; 2.08; 3950;occ; 61; 0;36666
 6; 3743.5; 05-MAR-2009 14:44:37; Bright; 33.0; 119; 14Eta Dra ; 2.73; 4700;occ; 66; 0;36666
 7; 4018.7; 05-MAR-2009 14:49:12; Bright; 32.0; 130; 23Bet Dra ; 2.80; 5800;occ; 64; 0;36666
 8; 4343.6; 05-MAR-2009 14:54:37; Bright; 28.5; 5; 3Alp Lyr ; 0.03; 11000;occ; 57; 0;36666
 9; 5610.1; 05-MAR-2009 15:15:43; Dark ; 59.5; 0; ; 0.00; 0;occ; 119; 0;36666
 10; 5910.6; 05-MAR-2009 15:20:44; Dark ; 36.5; 25; 35Lam Sco ; 1.62; 28000;occ; 73; 0;36666
 11; 6058.1; 05-MAR-2009 15:23:11; Dark ; 42.5; 75; 26Eps Sco ; 2.29; 4250;occ; 85; 0;36666
 12; 6412.6; 05-MAR-2009 15:29:06; Dark ; 43.0; 131; Gam Lup ; 2.80; 26000;occ; 86; 0;36666
 13; 6581.3; 05-MAR-2009 15:31:54; Dark ; 38.0; 78; Alp Lup ; 2.30; 28000;occ; 76; 0;36666
 14; 6845.7; 05-MAR-2009 15:36:19; Dark ; 46.0; 54; 5The Cen ; 2.06; 4500;occ; 92; 0;36666
 15; 6993.8; 05-MAR-2009 15:38:47; Dark ; 41.0; 123; Iot Cen ; 2.75; 10200;occ; 82; 0;36666

/nas3/ENVISAT/GOMOS/GOM_NL__0P/GOM_NL__0PNPDK20090305_154530_000056732077_00040_36667_3365.N1

1; 1361.0; 05-MAR-2009 15:45:30; Dark ; 37.0; 106; 9Bet Crv ; 2.65; 5600;occ; 74; 0;36667
 2; 2350.5; 05-MAR-2009 16:02:00; Bright; 39.0; 96; 68Del Leo ; 2.56; 9300;occ; 78; 0;36667
 3; 2777.6; 05-MAR-2009 16:09:07; Bright; 36.0; 174; 52Psi UMa ; 3.00; 4400;occ; 72; 0;36667
 4; 2953.9; 05-MAR-2009 16:12:03; Bright; 32.0; 82; 48Bet UMa ; 2.37; 10600;occ; 64; 0;36667
 5; 3200.9; 05-MAR-2009 16:16:10; Bright; 38.0; 32; 77Eps UMa ; 1.76; 11000;occ; 76; 0;36667
 6; 3469.2; 05-MAR-2009 16:20:38; Bright; 30.5; 60; 7Bet UMi ; 2.08; 3950;occ; 61; 0;36667
 7; 3743.1; 05-MAR-2009 16:25:12; Bright; 32.5; 119; 14Eta Dra ; 2.73; 4700;occ; 65; 0;36667
 8; 4018.9; 05-MAR-2009 16:29:48; Bright; 31.5; 130; 23Bet Dra ; 2.80; 5800;occ; 63; 0;36667
 9; 4343.9; 05-MAR-2009 16:35:13; Bright; 28.0; 5; 3Alp Lyr ; 0.03; 11000;occ; 56; 0;36667
 10; 5611.4; 05-MAR-2009 16:56:20; Dark ; 59.5; 0; ; 0.00; 0;occ; 119; 0;36667
 11; 5911.6; 05-MAR-2009 17:01:21; Dark ; 36.0; 25; 35Lam Sco ; 1.62; 28000;occ; 72; 0;36667
 12; 6059.1; 05-MAR-2009 17:03:48; Dark ; 42.0; 75; 26Eps Sco ; 2.29; 4250;occ; 84; 0;36667
 13; 6413.7; 05-MAR-2009 17:09:43; Dark ; 42.0; 131; Gam Lup ; 2.80; 26000;occ; 84; 0;36667
 14; 6581.6; 05-MAR-2009 17:12:31; Dark ; 37.5; 78; Alp Lup ; 2.30; 28000;occ; 75; 0;36667
 15; 6846.9; 05-MAR-2009 17:16:56; Dark ; 44.5; 54; 5The Cen ; 2.06; 4500;occ; 89; 0;36667
 16; 6995.2; 05-MAR-2009 17:19:24; Dark ; 39.0; 123; Iot Cen ; 2.75; 10200;occ; 78; 0;36667

/nas3/ENVISAT/GOMOS/GOM_NL__0P/GOM_NL__0PNPDK20090305_171949_000060502077_00041_36668_3366.N1

1; 984.2; 05-MAR-2009 17:19:49; Dark ; 39.5; 123; Iot Cen ; 2.75; 10200;occ; 79; 50;36668
 2; 1361.8; 05-MAR-2009 17:26:07; Dark ; 41.0; 106; 9Bet Crv ; 2.65; 5600;occ; 82; 0;36668
 3; 1527.5; 05-MAR-2009 17:28:53; Dark ; 26.0; 100; 4Gam Crv ; 2.58; 13100;occ; 52; 0;36668
 4; 2350.0; 05-MAR-2009 17:42:35; Bright; 37.5; 96; 68Del Leo ; 2.56; 9300;occ; 75; 0;36668
 5; 2776.9; 05-MAR-2009 17:49:42; Bright; 34.5; 174; 52Psi UMa ; 3.00; 4400;occ; 69; 0;36668
 6; 2952.6; 05-MAR-2009 17:52:38; Bright; 31.5; 82; 48Bet UMa ; 2.37; 10600;occ; 63; 0;36668
 7; 3199.7; 05-MAR-2009 17:56:45; Bright; 37.0; 32; 77Eps UMa ; 1.76; 11000;occ; 74; 0;36668
 8; 3468.9; 05-MAR-2009 18:01:14; Bright; 29.5; 60; 7Bet UMi ; 2.08; 3950;occ; 59; 0;36668
 9; 3742.4; 05-MAR-2009 18:05:48; Bright; 32.0; 119; 14Eta Dra ; 2.73; 4700;occ; 64; 0;36668
 10; 4018.3; 05-MAR-2009 18:10:23; Bright; 30.5; 130; 23Bet Dra ; 2.80; 5800;occ; 61; 0;36668
 11; 4343.8; 05-MAR-2009 18:15:49; Bright; 27.5; 5; 3Alp Lyr ; 0.03; 11000;occ; 55; 0;36668
 12; 5612.6; 05-MAR-2009 18:36:58; Dark ; 59.5; 0; ; 0.00; 0;occ; 119; 0;36668
 13; 5912.6; 05-MAR-2009 18:41:58; Dark ; 35.0; 25; 35Lam Sco ; 1.62; 28000;occ; 70; 0;36668
 14; 6061.1; 05-MAR-2009 18:44:26; Dark ; 40.5; 75; 26Eps Sco ; 2.29; 4250;occ; 81; 0;36668
 15; 6415.3; 05-MAR-2009 18:50:20; Dark ; 41.0; 131; Gam Lup ; 2.80; 26000;occ; 82; 0;36668
 16; 6582.6; 05-MAR-2009 18:53:08; Dark ; 37.0; 78; Alp Lup ; 2.30; 28000;occ; 74; 0;36668
 17; 6847.5; 05-MAR-2009 18:57:33; Dark ; 44.5; 54; 5The Cen ; 2.06; 4500;occ; 89; 0;36668
 18; 6995.4; 05-MAR-2009 19:00:00; Dark ; 39.0; 123; Iot Cen ; 2.75; 10200;occ; 78; 0;36668

/nas3/ENVISAT/GOMOS/GOM_NL__0P/GOM_NL__0PNPDK20090305_190010_00006052077_00042_36669_3367.N1

1; 969.4; 05-MAR-2009 19:00:10; Dark ; 39.5; 123; Iot Cen ; 2.75; 10200;occ; 79; 20;36669
 2; 1362.3; 05-MAR-2009 19:06:43; Dark ; 41.0; 106; 9Bet Crv ; 2.65; 5600;occ; 82; 0;36669
 3; 1527.7; 05-MAR-2009 19:09:29; Dark ; 26.0; 100; 4Gam Crv ; 2.58; 13100;occ; 52; 0;36669
 4; 2349.1; 05-MAR-2009 19:23:10; Bright; 37.5; 96; 68Del Leo ; 2.56; 9300;occ; 75; 0;36669
 5; 2776.5; 05-MAR-2009 19:30:18; Bright; 34.0; 174; 52Psi UMa ; 3.00; 4400;occ; 68; 0;36669
 6; 2952.0; 05-MAR-2009 19:33:13; Bright; 32.0; 82; 48Bet UMa ; 2.37; 10600;occ; 64; 0;36669
 7; 3198.8; 05-MAR-2009 19:37:20; Bright; 37.5; 32; 77Eps UMa ; 1.76; 11000;occ; 75; 0;36669
 8; 3469.0; 05-MAR-2009 19:41:50; Bright; 29.0; 60; 7Bet UMi ; 2.08; 3950;occ; 58; 0;36669
 9; 3743.2; 05-MAR-2009 19:46:24; Bright; 31.0; 119; 14Eta Dra ; 2.73; 4700;occ; 62; 0;36669
 10; 4018.9; 05-MAR-2009 19:51:00; Bright; 30.0; 130; 23Bet Dra ; 2.80; 5800;occ; 60; 0;36669
 11; 4344.4; 05-MAR-2009 19:56:25; Bright; 27.0; 5; 3Alp Lyr ; 0.03; 11000;occ; 54; 0;36669
 12; 5613.7; 05-MAR-2009 20:17:35; Dark ; 59.5; 0; ; 0.00; 0;occ; 119; 0;36669
 13; 5914.3; 05-MAR-2009 20:22:35; Dark ; 34.5; 25; 35Lam Sco ; 1.62; 28000;occ; 69; 0;36669
 14; 6063.1; 05-MAR-2009 20:25:04; Dark ; 39.5; 75; 26Eps Sco ; 2.29; 4250;occ; 79; 0;36669
 15; 6417.2; 05-MAR-2009 20:30:58; Dark ; 39.5; 131; Gam Lup ; 2.80; 26000;occ; 79; 0;36669
 16; 6584.2; 05-MAR-2009 20:33:45; Dark ; 35.5; 78; Alp Lup ; 2.30; 28000;occ; 71; 0;36669
 17; 6849.3; 05-MAR-2009 20:38:10; Dark ; 43.0; 54; 5The Cen ; 2.06; 4500;occ; 86; 0;36669
 18; 6997.4; 05-MAR-2009 20:40:39; Dark ; 37.0; 123; Iot Cen ; 2.75; 10200;occ; 74; 0;36669

/nas3/ENVISAT/GOMOS/GOM_NL__0P/GOM_NL__0PNPDE20090305_233849_000052682077_00044_36671_7361.N1

1; -419.9; 05-MAR-2009 23:38:49; Dark ; 59.5; 0; ; 0.00; 0;occ; 119; 0;36671
 2; -120.4; 05-MAR-2009 23:43:48; Dark ; 34.0; 25; 35Lam Sco ; 1.62; 28000;occ; 68; 0;36671
 3; 29.5; 05-MAR-2009 23:46:18; Dark ; 39.5; 75; 26Eps Sco ; 2.29; 4250;occ; 79; 0;36672
 4; 383.7; 05-MAR-2009 23:52:12; Dark ; 39.0; 131; Gam Lup ; 2.80; 26000;occ; 78; 0;36672
 5; 549.9; 05-MAR-2009 23:54:59; Dark ; 35.5; 78; Alp Lup ; 2.30; 28000;occ; 71; 0;36672
 6; 696.8; 05-MAR-2009 23:57:26; Dark ; 34.0; 95; Zet Cen ; 2.55; 26000;occ; 68; 0;36672
 7; 815.9; 05-MAR-2009 23:59:25; Dark ; 42.0; 54; 5The Cen ; 2.06; 4500;occ; 84; 0;36672
 8; 962.5; 06-MAR-2009 00:01:51; Dark ; 37.5; 123; Iot Cen ; 2.75; 10200;occ; 75; 0;36672
 9; 1364.2; 06-MAR-2009 00:08:33; Dark ; 39.0; 106; 9Bet Crv ; 2.65; 5600;occ; 78; 0;36672
 10; 1529.3; 06-MAR-2009 00:11:18; Dark ; 36.0; 100; 4Gam Crv ; 2.58; 13100;occ; 72; 0;36672
 11; 2348.4; 06-MAR-2009 00:24:57; Bright; 35.0; 96; 68Del Leo ; 2.56; 9300;occ; 70; 0;36672
 12; 2774.4; 06-MAR-2009 00:32:03; Bright; 33.0; 174; 52Psi UMa ; 3.00; 4400;occ; 66; 0;36672
 13; 2950.9; 06-MAR-2009 00:35:00; Bright; 30.0; 82; 48Bet UMa ; 2.37; 10600;occ; 60; 0;36672
 14; 3196.1; 06-MAR-2009 00:39:05; Bright; 35.5; 32; 77Eps UMa ; 1.76; 11000;occ; 71; 0;36672
 15; 3286.9; 06-MAR-2009 00:40:36; Bright; 26.0; 55; 79Zet UMa ; 2.06; 10200;occ; 52; 0;36672
 16; 3468.1; 06-MAR-2009 00:43:37; Bright; 27.5; 60; 7Bet UMi ; 2.08; 3950;occ; 55; 0;36672
 17; 3741.0; 06-MAR-2009 00:48:10; Bright; 30.0; 119; 14Eta Dra ; 2.73; 4700;occ; 60; 0;36672
 18; 4017.9; 06-MAR-2009 00:52:47; Bright; 28.5; 130; 23Bet Dra ; 2.80; 5800;occ; 57; 0;36672
 19; 4344.5; 06-MAR-2009 00:58:13; Bright; 25.5; 5; 3Alp Lyr ; 0.03; 11000;occ; 51; 0;36672
 20; 4824.4; 06-MAR-2009 01:06:13; Bright; 24.5; 168; 17Zet Aql ; 2.99; 11000;occ; 49; 0;36672

/nas3/ENVISAT/GOMOS/GOM_NL__0P/GOM_NL__0PNPDE20090306_011926_000041882077_00045_36672_7362.N1

1; -418.7; 06-MAR-2009 01:19:26; Dark ; 59.5; 0; ; 0.00; 0;occ; 119; 0;36672
 2; -119.2; 06-MAR-2009 01:24:25; Dark ; 34.0; 25; 35Lam Sco ; 1.62; 28000;occ; 68; 0;36672
 3; 30.5; 06-MAR-2009 01:26:55; Dark ; 39.5; 75; 26Eps Sco ; 2.29; 4250;occ; 79; 0;36673
 4; 384.5; 06-MAR-2009 01:32:49; Dark ; 39.5; 131; Gam Lup ; 2.80; 26000;occ; 79; 0;36673
 5; 551.1; 06-MAR-2009 01:35:36; Dark ; 35.5; 78; Alp Lup ; 2.30; 28000;occ; 71; 0;36673
 6; 816.8; 06-MAR-2009 01:40:01; Dark ; 42.5; 54; 5The Cen ; 2.06; 4500;occ; 85; 0;36673
 7; 963.4; 06-MAR-2009 01:42:28; Dark ; 38.0; 123; Iot Cen ; 2.75; 10200;occ; 76; 0;36673
 8; 1364.4; 06-MAR-2009 01:49:09; Dark ; 39.5; 106; 9Bet Crv ; 2.65; 5600;occ; 79; 0;36673

```

9; 1529.2; 06-MAR-2009 01:51:54; Dark ; 36.0; 100; 4Gam Crv ; 2.58; 13100;occ; 72; 0;36673
10; 2348.2; 06-MAR-2009 02:05:33; Bright; 35.0; 96; 68Del Leo ; 2.56; 9300;occ; 70; 0;36673
11; 2774.5; 06-MAR-2009 02:12:39; Bright; 33.0; 174; 52Psi UMa ; 3.00; 4400;occ; 66; 0;36673
12; 2950.6; 06-MAR-2009 02:15:35; Bright; 30.5; 82; 48Bet UMa ; 2.37; 10600;occ; 61; 0;36673
13; 3195.9; 06-MAR-2009 02:19:41; Bright; 35.5; 32; 77Eps UMa ; 1.76; 11000;occ; 71; 0;36673
14; 3285.8; 06-MAR-2009 02:21:10; Bright; 26.0; 55; 79Zet UMa ; 2.06; 10200;occ; 52; 0;36673
15; 3468.0; 06-MAR-2009 02:24:13; Bright; 27.5; 60; 7Bet UMi ; 2.08; 3950;occ; 55; 0;36673
16; 3741.1; 06-MAR-2009 02:28:46; Bright; 29.0; 119; 14Eta Dra ; 2.73; 4700;occ; 58; 0;36673
/nas3/ENVISAT/GOMOS/GOM_NL__0P/GOM_NL__0PNPDE20090306_023322_000055112077_00046_36673_7363.N1
1; -2018.1; 06-MAR-2009 02:33:22; Bright; 28.5; 130; 23Bet Dra ; 2.80; 5800;occ; 57; 0;36673
2; -1690.9; 06-MAR-2009 02:38:50; Bright; 25.5; 5; 3Alp Lyr ; 0.03; 11000;occ; 51; 0;36673
3; -1210.8; 06-MAR-2009 02:46:50; Bright; 25.0; 168; 17Zet Aql ; 2.99; 11000;occ; 50; 0;36673
4; -417.5; 06-MAR-2009 03:00:03; Dark ; 59.5; 0; ; 0.00; 0;occ; 119; 0;36673
5; -117.9; 06-MAR-2009 03:05:03; Dark ; 33.0; 25; 35Lam Sco ; 1.62; 28000;occ; 66; 0;36673
6; 31.8; 06-MAR-2009 03:07:32; Dark ; 39.5; 75; 26Eps Sco ; 2.29; 4250;occ; 79; 0;36674
7; 385.9; 06-MAR-2009 03:13:26; Dark ; 39.5; 131; Gam Lup ; 2.80; 26000;occ; 79; 0;36674
8; 552.3; 06-MAR-2009 03:16:13; Dark ; 35.0; 78; Alp Lup ; 2.30; 28000;occ; 70; 0;36674
9; 817.9; 06-MAR-2009 03:20:38; Dark ; 42.0; 54; 5The Cen ; 2.06; 4500;occ; 84; 0;36674
10; 964.0; 06-MAR-2009 03:23:05; Dark ; 37.5; 123; Iot Cen ; 2.75; 10200;occ; 75; 0;36674
11; 1364.9; 06-MAR-2009 03:29:45; Dark ; 39.0; 106; 9Bet Crv ; 2.65; 5600;occ; 78; 0;36674
12; 1529.6; 06-MAR-2009 03:32:30; Dark ; 38.5; 100; 4Gam Crv ; 2.58; 13100;occ; 77; 0;36674
13; 2346.9; 06-MAR-2009 03:46:07; Bright; 35.5; 96; 68Del Leo ; 2.56; 9300;occ; 71; 0;36674
14; 2774.1; 06-MAR-2009 03:53:15; Bright; 32.5; 174; 52Psi UMa ; 3.00; 4400;occ; 65; 0;36674
15; 2950.7; 06-MAR-2009 03:56:11; Bright; 30.0; 82; 48Bet UMa ; 2.37; 10600;occ; 60; 0;36674
16; 3195.4; 06-MAR-2009 04:00:16; Bright; 35.0; 32; 77Eps UMa ; 1.76; 11000;occ; 70; 0;36674
17; 3285.1; 06-MAR-2009 04:01:46; Bright; 28.0; 55; 79Zet UMa ; 2.06; 10200;occ; 56; 0;36674
18; 3467.7; 06-MAR-2009 04:04:48; Bright; 26.0; 60; 7Bet UMi ; 2.08; 3950;occ; 52; 0;36674
/nas3/ENVISAT/GOMOS/GOM_NL__0P/GOM_NL__0PNPDE20090306_040920_000057902077_00047_36674_7364.N1
1; -2296.3; 06-MAR-2009 04:09:20; Bright; 30.5; 119; 14Eta Dra ; 2.73; 4700;occ; 61; 0;36674
2; -2018.5; 06-MAR-2009 04:13:58; Bright; 28.0; 130; 23Bet Dra ; 2.80; 5800;occ; 56; 0;36674
3; -1691.4; 06-MAR-2009 04:19:25; Bright; 25.5; 5; 3Alp Lyr ; 0.03; 11000;occ; 51; 0;36674
4; -1211.0; 06-MAR-2009 04:27:26; Bright; 25.5; 168; 17Zet Aql ; 2.99; 11000;occ; 51; 0;36674
5; -416.3; 06-MAR-2009 04:40:40; Dark ; 59.5; 0; ; 0.00; 0;occ; 119; 0;36674
6; -117.0; 06-MAR-2009 04:45:40; Dark ; 33.0; 25; 35Lam Sco ; 1.62; 28000;occ; 66; 0;36674
7; 33.5; 06-MAR-2009 04:48:10; Dark ; 38.5; 75; 26Eps Sco ; 2.29; 4250;occ; 77; 0;36675
8; 387.0; 06-MAR-2009 04:54:04; Dark ; 39.5; 131; Gam Lup ; 2.80; 26000;occ; 79; 0;36675
9; 553.3; 06-MAR-2009 04:56:50; Dark ; 34.5; 78; Alp Lup ; 2.30; 28000;occ; 69; 0;36675
10; 818.8; 06-MAR-2009 05:01:15; Dark ; 42.0; 54; 5The Cen ; 2.06; 4500;occ; 84; 0;36675
11; 964.8; 06-MAR-2009 05:03:41; Dark ; 37.5; 123; Iot Cen ; 2.75; 10200;occ; 75; 0;36675
12; 1365.3; 06-MAR-2009 05:10:22; Dark ; 39.5; 106; 9Bet Crv ; 2.65; 5600;occ; 79; 0;36675
13; 1529.6; 06-MAR-2009 05:13:06; Dark ; 39.0; 100; 4Gam Crv ; 2.58; 13100;occ; 78; 0;36675
14; 2346.9; 06-MAR-2009 05:26:43; Bright; 35.0; 96; 68Del Leo ; 2.56; 9300;occ; 70; 0;36675
15; 2773.6; 06-MAR-2009 05:33:50; Bright; 32.5; 174; 52Psi UMa ; 3.00; 4400;occ; 65; 0;36675
16; 2950.9; 06-MAR-2009 05:36:47; Bright; 29.0; 82; 48Bet UMa ; 2.37; 10600;occ; 58; 0;36675
17; 3194.6; 06-MAR-2009 05:40:51; Bright; 34.5; 32; 77Eps UMa ; 1.76; 11000;occ; 69; 0;36675
18; 3284.3; 06-MAR-2009 05:42:21; Bright; 28.0; 55; 79Zet UMa ; 2.06; 10200;occ; 56; 0;36675
19; 3466.9; 06-MAR-2009 05:45:23; Bright; 27.0; 60; 7Bet UMi ; 2.08; 3950;occ; 54; 0;36675
/nas3/ENVISAT/GOMOS/GOM_NL__0P/GOM_NL__0PNPDE20090306_200923_000038692077_00057_36684_7365.N1
1; 983.2; 06-MAR-2009 20:09:23; Dark ; 36.0; 123; Iot Cen ; 2.75; 10200;occ; 72; 24;36684
2; 1367.1; 06-MAR-2009 20:15:47; Dark ; 37.5; 106; 9Bet Crv ; 2.65; 5600;occ; 75; 0;36684
3; 1529.6; 06-MAR-2009 20:18:30; Dark ; 36.5; 100; 4Gam Crv ; 2.58; 13100;occ; 73; 0;36684
4; 2341.5; 06-MAR-2009 20:32:01; Bright; 33.5; 96; 68Del Leo ; 2.56; 9300;occ; 67; 0;36684
5; 2768.5; 06-MAR-2009 20:39:09; Bright; 31.0; 174; 52Psi UMa ; 3.00; 4400;occ; 62; 0;36684
6; 2945.8; 06-MAR-2009 20:42:06; Bright; 29.5; 82; 48Bet UMa ; 2.37; 10600;occ; 59; 0;36684
7; 3186.3; 06-MAR-2009 20:46:06; Bright; 34.0; 32; 77Eps UMa ; 1.76; 11000;occ; 68; 0;36684
8; 3275.0; 06-MAR-2009 20:47:35; Bright; 36.0; 55; 79Zet UMa ; 2.06; 10200;occ; 72; 0;36684
9; 3464.1; 06-MAR-2009 20:50:44; Bright; 26.0; 60; 7Bet UMi ; 2.08; 3950;occ; 52; 0;36684
10; 3735.1; 06-MAR-2009 20:55:15; Bright; 28.0; 119; 14Eta Dra ; 2.73; 4700;occ; 56; 0;36684
11; 4013.3; 06-MAR-2009 20:59:53; Bright; 27.0; 130; 23Bet Dra ; 2.80; 5800;occ; 54; 0;36684
12; 4344.3; 06-MAR-2009 21:05:24; Bright; 24.5; 5; 3Alp Lyr ; 0.03; 11000;occ; 49; 0;36684
13; 4828.3; 06-MAR-2009 21:13:28; Bright; 24.0; 168; 17Zet Aql ; 2.99; 11000;occ; 48; 0;36684
/nas3/ENVISAT/GOMOS/GOM_NL__0P/GOM_NL__0PNPDE20090306_213148_000049592077_00057_36684_7366.N1
1; -108.4; 06-MAR-2009 21:31:48; Dark ; 32.5; 25; 35Lam Sco ; 1.62; 28000;occ; 65; 0;36684
2; 94.1; 06-MAR-2009 21:35:10; Dark ; 59.5; 0; ; 0.00; 0;occ; 119; 0;36685
3; 398.8; 06-MAR-2009 21:40:15; Dark ; 37.0; 131; Gam Lup ; 2.80; 26000;occ; 74; 0;36685
4; 561.1; 06-MAR-2009 21:42:57; Dark ; 34.0; 78; Alp Lup ; 2.30; 28000;occ; 68; 0;36685
5; 971.5; 06-MAR-2009 21:49:47; Dark ; 36.5; 123; Iot Cen ; 2.75; 10200;occ; 73; 0;36685
6; 1367.3; 06-MAR-2009 21:56:23; Dark ; 37.0; 106; 9Bet Crv ; 2.65; 5600;occ; 74; 0;36685

```


7; 1529.6; 06-MAR-2009 21:59:06; Dark ; 36.0; 100; 4Gam Crv ; 2.58; 13100;occ; 72; 0;36685
 8; 2341.1; 06-MAR-2009 22:12:37; Bright; 33.0; 96; 68Del Leo ; 2.56; 9300;occ; 66; 0;36685
 9; 2768.1; 06-MAR-2009 22:19:44; Bright; 30.5; 174; 52Psi UMa ; 3.00; 4400;occ; 61; 0;36685
 10; 2945.9; 06-MAR-2009 22:22:42; Bright; 28.0; 82; 48Bet UMa ; 2.37; 10600;occ; 56; 0;36685
 11; 3185.7; 06-MAR-2009 22:26:42; Bright; 33.0; 32; 77Eps UMa ; 1.76; 11000;occ; 66; 0;36685
 12; 3274.1; 06-MAR-2009 22:28:10; Bright; 35.0; 55; 79Zet UMa ; 2.06; 10200;occ; 70; 0;36685
 13; 3462.8; 06-MAR-2009 22:31:19; Bright; 26.0; 60; 7Bet UMi ; 2.08; 3950;occ; 52; 0;36685
 14; 3734.7; 06-MAR-2009 22:35:51; Bright; 27.0; 119; 14Eta Dra ; 2.73; 4700;occ; 54; 0;36685
 15; 4012.6; 06-MAR-2009 22:40:28; Bright; 26.5; 130; 23Bet Dra ; 2.80; 5800;occ; 53; 0;36685
 16; 4344.0; 06-MAR-2009 22:46:00; Bright; 23.5; 5; 3Alp Lyr ; 0.03; 11000;occ; 47; 0;36685
 17; 4828.5; 06-MAR-2009 22:54:04; Bright; 23.0; 168; 17Zet Aql ; 2.99; 11000;occ; 46; 0;36685

/nas3/ENVISAT/GOMOS/GOM_NL__0P/GOM_NL__0PNPDE20090306_231225_000049592077_00058_36685_7367.N1

1; -107.2; 06-MAR-2009 23:12:25; Dark ; 31.5; 25; 35Lam Sco ; 1.62; 28000;occ; 63; 0;36685
 2; 95.2; 06-MAR-2009 23:15:47; Dark ; 59.5; 0; ; 0.00; 0;occ; 119; 0;36686
 3; 399.5; 06-MAR-2009 23:20:51; Dark ; 37.0; 131; Gam Lup ; 2.80; 26000;occ; 74; 0;36686
 4; 562.4; 06-MAR-2009 23:23:34; Dark ; 32.5; 78; Alp Lup ; 2.30; 28000;occ; 65; 0;36686
 5; 829.9; 06-MAR-2009 23:28:02; Dark ; 38.5; 54; 5The Cen ; 2.06; 4500;occ; 77; 0;36686
 6; 973.0; 06-MAR-2009 23:30:25; Dark ; 34.0; 123; Iot Cen ; 2.75; 10200;occ; 68; 0;36686
 7; 1368.4; 06-MAR-2009 23:37:00; Dark ; 35.0; 106; 9Bet Crv ; 2.65; 5600;occ; 70; 0;36686
 8; 1530.1; 06-MAR-2009 23:39:42; Dark ; 34.5; 100; 4Gam Crv ; 2.58; 13100;occ; 69; 0;36686
 9; 2340.9; 06-MAR-2009 23:53:13; Bright; 31.5; 96; 68Del Leo ; 2.56; 9300;occ; 63; 0;36686
 10; 2768.2; 07-MAR-2009 00:00:20; Bright; 29.0; 174; 52Psi UMa ; 3.00; 4400;occ; 58; 0;36686
 11; 3002.2; 07-MAR-2009 00:04:14; Bright; 30.0; 87; 64Gam UMa ; 2.43; 11000;occ; 60; 0;36686
 12; 3184.8; 07-MAR-2009 00:07:17; Bright; 32.5; 32; 77Eps UMa ; 1.76; 11000;occ; 65; 0;36686
 13; 3273.0; 07-MAR-2009 00:08:45; Bright; 34.5; 55; 79Zet UMa ; 2.06; 10200;occ; 69; 0;36686
 14; 3462.5; 07-MAR-2009 00:11:54; Bright; 25.5; 60; 7Bet UMi ; 2.08; 3950;occ; 51; 0;36686
 15; 3734.0; 07-MAR-2009 00:16:26; Bright; 27.0; 119; 14Eta Dra ; 2.73; 4700;occ; 54; 0;36686
 16; 4012.3; 07-MAR-2009 00:21:04; Bright; 26.0; 130; 23Bet Dra ; 2.80; 5800;occ; 52; 0;36686
 17; 4343.9; 07-MAR-2009 00:26:36; Bright; 23.5; 5; 3Alp Lyr ; 0.03; 11000;occ; 47; 0;36686
 18; 4829.0; 07-MAR-2009 00:34:41; Dark ; 23.0; 168; 17Zet Aql ; 2.99; 11000;occ; 46; 0;36686

/nas3/ENVISAT/GOMOS/GOM_NL__0P/GOM_NL__0PNPDK20090306_054957_000038632077_00048_36675_3368.N1

1; -2295.8; 06-MAR-2009 05:49:57; Bright; 29.0; 119; 14Eta Dra ; 2.73; 4700;occ; 58; 0;36675
 2; -2019.7; 06-MAR-2009 05:54:33; Bright; 28.5; 130; 23Bet Dra ; 2.80; 5800;occ; 57; 0;36675
 3; -1691.2; 06-MAR-2009 06:00:01; Bright; 25.0; 5; 3Alp Lyr ; 0.03; 11000;occ; 50; 0;36675
 4; -1210.8; 06-MAR-2009 06:08:02; Bright; 25.0; 168; 17Zet Aql ; 2.99; 11000;occ; 50; 0;36675
 5; -415.1; 06-MAR-2009 06:21:17; Dark ; 59.5; 0; ; 0.00; 0;occ; 119; 0;36675
 6; -115.9; 06-MAR-2009 06:26:17; Dark ; 33.0; 25; 35Lam Sco ; 1.62; 28000;occ; 66; 0;36675
 7; 34.5; 06-MAR-2009 06:28:47; Dark ; 39.0; 75; 26Eps Sco ; 2.29; 4250;occ; 78; 0;36676
 8; 388.3; 06-MAR-2009 06:34:41; Dark ; 39.0; 131; Gam Lup ; 2.80; 26000;occ; 78; 0;36676
 9; 554.6; 06-MAR-2009 06:37:27; Dark ; 34.0; 78; Alp Lup ; 2.30; 28000;occ; 68; 0;36676
 10; 700.4; 06-MAR-2009 06:39:53; Dark ; 33.5; 95; Zet Cen ; 2.55; 26000;occ; 67; 0;36676
 11; 820.2; 06-MAR-2009 06:41:53; Dark ; 41.5; 54; 5The Cen ; 2.06; 4500;occ; 83; 0;36676
 12; 966.2; 06-MAR-2009 06:44:19; Dark ; 37.0; 123; Iot Cen ; 2.75; 10200;occ; 74; 0;36676
 13; 1365.4; 06-MAR-2009 06:50:58; Dark ; 39.5; 106; 9Bet Crv ; 2.65; 5600;occ; 79; 0;36676
 14; 1529.8; 06-MAR-2009 06:53:42; Dark ; 38.0; 100; 4Gam Crv ; 2.58; 13100;occ; 76; 0;36676

/nas3/ENVISAT/GOMOS/GOM_NL__0P/GOM_NL__0PNPDK20090306_070719_000052572077_00049_36676_3369.N1

1; 2346.4; 06-MAR-2009 07:07:19; Bright; 35.0; 96; 68Del Leo ; 2.56; 9300;occ; 70; 0;36676
 2; 2773.1; 06-MAR-2009 07:14:26; Bright; 32.5; 174; 52Psi UMa ; 3.00; 4400;occ; 65; 0;36676
 3; 2949.9; 06-MAR-2009 07:17:22; Bright; 29.5; 82; 48Bet UMa ; 2.37; 10600;occ; 59; 0;36676
 4; 3193.7; 06-MAR-2009 07:21:26; Bright; 34.5; 32; 77Eps UMa ; 1.76; 11000;occ; 69; 0;36676
 5; 3283.0; 06-MAR-2009 07:22:56; Bright; 30.0; 55; 79Zet UMa ; 2.06; 10200;occ; 60; 0;36676
 6; 3466.5; 06-MAR-2009 07:25:59; Bright; 27.5; 60; 7Bet UMi ; 2.08; 3950;occ; 55; 0;36676
 7; 3739.3; 06-MAR-2009 07:30:32; Bright; 29.5; 119; 14Eta Dra ; 2.73; 4700;occ; 59; 0;36676
 8; 4016.3; 06-MAR-2009 07:35:09; Bright; 28.5; 130; 23Bet Dra ; 2.80; 5800;occ; 57; 0;36676
 9; 4344.5; 06-MAR-2009 07:40:37; Bright; 25.5; 5; 3Alp Lyr ; 0.03; 11000;occ; 51; 0;36676
 10; 4825.8; 06-MAR-2009 07:48:38; Bright; 25.0; 168; 17Zet Aql ; 2.99; 11000;occ; 50; 0;36676
 11; 5622.1; 06-MAR-2009 08:01:55; Dark ; 59.5; 0; ; 0.00; 0;occ; 119; 0;36676
 12; 5921.2; 06-MAR-2009 08:06:54; Dark ; 33.0; 25; 35Lam Sco ; 1.62; 28000;occ; 66; 0;36676
 13; 6072.0; 06-MAR-2009 08:09:25; Dark ; 39.0; 75; 26Eps Sco ; 2.29; 4250;occ; 78; 0;36676
 14; 6425.9; 06-MAR-2009 08:15:18; Dark ; 39.0; 131; Gam Lup ; 2.80; 26000;occ; 78; 0;36676
 15; 6590.9; 06-MAR-2009 08:18:03; Dark ; 35.0; 78; Alp Lup ; 2.30; 28000;occ; 70; 0;36676
 16; 6857.4; 06-MAR-2009 08:22:30; Dark ; 42.0; 54; 5The Cen ; 2.06; 4500;occ; 84; 0;36676
 17; 7002.4; 06-MAR-2009 08:24:55; Dark ; 37.5; 123; Iot Cen ; 2.75; 10200;occ; 75; 0;36676
 18; 7402.2; 06-MAR-2009 08:31:35; Dark ; 39.0; 106; 9Bet Crv ; 2.65; 5600;occ; 78; 0;36676
 19; 7565.7; 06-MAR-2009 08:34:18; Dark ; 38.5; 100; 4Gam Crv ; 2.58; 13100;occ; 77; 0;36676

/nas3/ENVISAT/GOMOS/GOM_NL__0P/GOM_NL__0PNPDK20090306_084754_000052572077_00050_36677_3370.N1

1; 2345.9; 06-MAR-2009 08:47:54; Bright; 35.0; 96; 68Del Leo ; 2.56; 9300;occ; 70; 0;36677
 2; 2773.1; 06-MAR-2009 08:55:02; Bright; 32.0; 174; 52Psi UMa ; 3.00; 4400;occ; 64; 0;36677

```

3; 2949.9; 06-MAR-2009 08:57:58; Bright; 29.5; 82; 48Bet UMA ; 2.37; 10600;occ; 59; 0;36677
4; 3192.7; 06-MAR-2009 09:02:01; Bright; 35.0; 32; 77Eps UMA ; 1.76; 11000;occ; 70; 0;36677
5; 3282.0; 06-MAR-2009 09:03:31; Bright; 30.0; 55; 79Zet UMA ; 2.06; 10200;occ; 60; 0;36677
6; 3466.2; 06-MAR-2009 09:06:35; Bright; 27.5; 60; 7Bet UMi ; 2.08; 3950;occ; 55; 0;36677
7; 3739.0; 06-MAR-2009 09:11:07; Bright; 29.5; 119; 14Eta Dra ; 2.73; 4700;occ; 59; 0;36677
8; 4016.4; 06-MAR-2009 09:15:45; Bright; 28.0; 130; 23Bet Dra ; 2.80; 5800;occ; 56; 0;36677
9; 4344.7; 06-MAR-2009 09:21:13; Bright; 25.5; 5; 3Alp Lyr ; 0.03; 11000;occ; 51; 0;36677
10; 4826.3; 06-MAR-2009 09:29:15; Bright; 25.0; 168; 17Zet Aql ; 2.99; 11000;occ; 50; 0;36677
11; 5623.2; 06-MAR-2009 09:42:32; Dark ; 59.5; 0; ; 0.00; 0;occ; 119; 0;36677
12; 5921.5; 06-MAR-2009 09:47:30; Dark ; 33.5; 25; 35Lam Sco ; 1.62; 28000;occ; 67; 0;36677
13; 6073.2; 06-MAR-2009 09:50:02; Dark ; 39.0; 75; 26Eps Sco ; 2.29; 4250;occ; 78; 0;36677
14; 6426.3; 06-MAR-2009 09:55:55; Dark ; 39.5; 131; Gam Lup ; 2.80; 26000;occ; 79; 0;36677
15; 6591.9; 06-MAR-2009 09:58:40; Dark ; 34.5; 78; Alp Lup ; 2.30; 28000;occ; 69; 0;36677
16; 6858.3; 06-MAR-2009 10:03:07; Dark ; 41.5; 54; 5The Cen ; 2.06; 4500;occ; 83; 0;36677
17; 7003.6; 06-MAR-2009 10:05:32; Dark ; 37.0; 123; Iot Cen ; 2.75; 10200;occ; 74; 0;36677
18; 7402.3; 06-MAR-2009 10:12:11; Dark ; 39.0; 106; 9Bet Crv ; 2.65; 5600;occ; 78; 0;36677
19; 7566.3; 06-MAR-2009 10:14:55; Dark ; 37.5; 100; 4Gam Crv ; 2.58; 13100;occ; 75; 0;36677
/nas3/ENVISAT/GOMOS/GOM_NL__0P/GOM_NL__0PNPDK20090306_102830_000037672077_00051_36678_3371.N1
1; 2345.5; 06-MAR-2009 10:28:30; Bright; 34.5; 96; 68Del Leo ; 2.56; 9300;occ; 69; 0;36678
2; 2772.3; 06-MAR-2009 10:35:37; Bright; 32.0; 174; 52Psi UMa ; 3.00; 4400;occ; 64; 0;36678
3; 2948.8; 06-MAR-2009 10:38:33; Bright; 30.0; 82; 48Bet UMa ; 2.37; 10600;occ; 60; 0;36678
4; 3192.3; 06-MAR-2009 10:42:37; Bright; 34.5; 32; 77Eps UMA ; 1.76; 11000;occ; 69; 0;36678
5; 3281.3; 06-MAR-2009 10:44:06; Bright; 33.0; 55; 79Zet UMA ; 2.06; 10200;occ; 66; 0;36678
6; 3466.1; 06-MAR-2009 10:47:10; Bright; 27.5; 60; 7Bet UMi ; 2.08; 3950;occ; 55; 0;36678
7; 3738.7; 06-MAR-2009 10:51:43; Bright; 29.0; 119; 14Eta Dra ; 2.73; 4700;occ; 58; 0;36678
8; 4015.8; 06-MAR-2009 10:56:20; Bright; 28.0; 130; 23Bet Dra ; 2.80; 5800;occ; 56; 0;36678
9; 4344.3; 06-MAR-2009 11:01:49; Bright; 25.5; 5; 3Alp Lyr ; 0.03; 11000;occ; 51; 0;36678
10; 4826.6; 06-MAR-2009 11:09:51; Bright; 25.0; 168; 17Zet Aql ; 2.99; 11000;occ; 50; 0;36678
11; 5624.4; 06-MAR-2009 11:23:09; Dark ; 59.5; 0; ; 0.00; 0;occ; 119; 0;36678
12; 5922.8; 06-MAR-2009 11:28:07; Dark ; 33.0; 25; 35Lam Sco ; 1.62; 28000;occ; 66; 0;36678
13; 6073.9; 06-MAR-2009 11:30:38; Dark ; 39.0; 75; 26Eps Sco ; 2.29; 4250;occ; 78; 0;36678
/nas3/ENVISAT/GOMOS/GOM_NL__0P/GOM_NL__0PNPDK20090306_131205_000013162077_00053_36680_3372.N1
1; 88.4; 06-MAR-2009 13:12:05; Dark ; 59.5; 0; ; 0.00; 0;occ; 119; 0;36680
2; 392.4; 06-MAR-2009 13:17:09; Dark ; 39.5; 131; Gam Lup ; 2.80; 26000;occ; 79; 0;36680
3; 557.3; 06-MAR-2009 13:19:53; Dark ; 34.5; 78; Alp Lup ; 2.30; 28000;occ; 69; 0;36680
4; 702.7; 06-MAR-2009 13:22:19; Dark ; 33.0; 95; Zet Cen ; 2.55; 26000;occ; 66; 0;36680
5; 823.8; 06-MAR-2009 13:24:20; Dark ; 41.0; 54; 5The Cen ; 2.06; 4500;occ; 82; 0;36680
6; 969.4; 06-MAR-2009 13:26:46; Dark ; 36.0; 123; Iot Cen ; 2.75; 10200;occ; 72; 0;36680
7; 1367.1; 06-MAR-2009 13:33:23; Dark ; 38.0; 106; 9Bet Crv ; 2.65; 5600;occ; 76; 0;36680
/nas3/ENVISAT/GOMOS/GOM_NL__0P/GOM_NL__0PNPDK20090306_133606_000059092077_00053_36680_3373.N1
1; 1530.4; 06-MAR-2009 13:36:06; Dark ; 38.0; 100; 4Gam Crv ; 2.58; 13100;occ; 76; 0;36680
2; 2344.2; 06-MAR-2009 13:49:40; Bright; 34.5; 96; 68Del Leo ; 2.56; 9300;occ; 69; 0;36680
3; 2770.9; 06-MAR-2009 13:56:47; Bright; 32.0; 174; 52Psi UMa ; 3.00; 4400;occ; 64; 0;36680
4; 2948.5; 06-MAR-2009 13:59:45; Bright; 29.0; 82; 48Bet UMa ; 2.37; 10600;occ; 58; 0;36680
5; 3190.7; 06-MAR-2009 14:03:47; Bright; 34.0; 32; 77Eps UMA ; 1.76; 11000;occ; 68; 0;36680
6; 3279.5; 06-MAR-2009 14:05:16; Bright; 35.0; 55; 79Zet UMA ; 2.06; 10200;occ; 70; 0;36680
7; 3465.4; 06-MAR-2009 14:08:21; Bright; 27.0; 60; 7Bet UMi ; 2.08; 3950;occ; 54; 0;36680
8; 3738.1; 06-MAR-2009 14:12:54; Bright; 28.5; 119; 14Eta Dra ; 2.73; 4700;occ; 57; 0;36680
9; 4015.2; 06-MAR-2009 14:17:31; Bright; 28.5; 130; 23Bet Dra ; 2.80; 5800;occ; 57; 0;36680
10; 4344.9; 06-MAR-2009 14:23:01; Bright; 25.5; 5; 3Alp Lyr ; 0.03; 11000;occ; 51; 0;36680
11; 4827.5; 06-MAR-2009 14:31:04; Bright; 25.0; 168; 17Zet Aql ; 2.99; 11000;occ; 50; 0;36680
12; 5924.3; 06-MAR-2009 14:49:20; Dark ; 33.5; 25; 35Lam Sco ; 1.62; 28000;occ; 67; 0;36680
13; 6125.5; 06-MAR-2009 14:52:42; Dark ; 59.5; 0; ; 0.00; 0;occ; 119; 0;36680
14; 6429.6; 06-MAR-2009 14:57:46; Dark ; 39.5; 131; Gam Lup ; 2.80; 26000;occ; 79; 0;36680
15; 6593.9; 06-MAR-2009 15:00:30; Dark ; 35.0; 78; Alp Lup ; 2.30; 28000;occ; 70; 0;36680
16; 6861.4; 06-MAR-2009 15:04:57; Dark ; 41.0; 54; 5The Cen ; 2.06; 4500;occ; 82; 0;36680
17; 7005.7; 06-MAR-2009 15:07:22; Dark ; 37.0; 123; Iot Cen ; 2.75; 10200;occ; 74; 0;36680
18; 7402.3; 06-MAR-2009 15:13:58; Dark ; 37.5; 106; 9Bet Crv ; 2.65; 5600;occ; 75; 0;36680
/nas3/ENVISAT/GOMOS/GOM_NL__0P/GOM_NL__0PNPDK20090306_151358_000056752077_00054_36681_3374.N1
1; 1366.4; 06-MAR-2009 15:13:58; Dark ; 38.0; 106; 9Bet Crv ; 2.65; 5600;occ; 76; 0;36681
2; 1529.6; 06-MAR-2009 15:16:42; Dark ; 37.0; 100; 4Gam Crv ; 2.58; 13100;occ; 74; 0;36681
3; 2343.3; 06-MAR-2009 15:30:15; Bright; 34.0; 96; 68Del Leo ; 2.56; 9300;occ; 68; 0;36681
4; 2770.2; 06-MAR-2009 15:37:22; Bright; 32.0; 174; 52Psi UMa ; 3.00; 4400;occ; 64; 0;36681
5; 2947.5; 06-MAR-2009 15:40:20; Bright; 29.5; 82; 48Bet UMa ; 2.37; 10600;occ; 59; 0;36681
6; 3188.9; 06-MAR-2009 15:44:21; Bright; 35.0; 32; 77Eps UMA ; 1.76; 11000;occ; 70; 0;36681
7; 3277.8; 06-MAR-2009 15:45:50; Bright; 35.0; 55; 79Zet UMA ; 2.06; 10200;occ; 70; 0;36681
8; 3464.4; 06-MAR-2009 15:48:56; Bright; 27.5; 60; 7Bet UMi ; 2.08; 3950;occ; 55; 0;36681
9; 3736.6; 06-MAR-2009 15:53:29; Bright; 29.0; 119; 14Eta Dra ; 2.73; 4700;occ; 58; 0;36681

```



```

10; 4014.0; 06-MAR-2009 15:58:06; Bright; 28.0; 130; 23Bet Dra ; 2.80; 5800;occ; 56; 0;36681
11; 4344.2; 06-MAR-2009 16:03:36; Bright; 25.0; 5; 3Alp Lyr ; 0.03; 11000;occ; 50; 0;36681
12; 4827.2; 06-MAR-2009 16:11:39; Bright; 25.0; 168; 17Zet Aql ; 2.99; 11000;occ; 50; 0;36681
13; 5924.7; 06-MAR-2009 16:29:57; Dark ; 33.5; 25; 35Lam Sco ; 1.62; 28000;occ; 67; 0;36681
14; 6126.7; 06-MAR-2009 16:33:19; Dark ; 59.5; 0; ; 0.00; 0;occ; 119; 0;36681
15; 6430.2; 06-MAR-2009 16:38:22; Dark ; 39.0; 131; Gam Lup ; 2.80; 26000;occ; 78; 0;36681
16; 6594.6; 06-MAR-2009 16:41:07; Dark ; 34.5; 78; Alp Lup ; 2.30; 28000;occ; 69; 0;36681
17; 6861.7; 06-MAR-2009 16:45:34; Dark ; 40.5; 54; 5The Cen ; 2.06; 4500;occ; 81; 0;36681
18; 7005.6; 06-MAR-2009 16:47:58; Dark ; 36.0; 123; Tot Cen ; 2.75; 10200;occ; 72; 0;36681
/nas3/ENVISAT/GOMOS/GOM_NL__0P/GOM_NL__0PNPDK20090306_165435_000056752077_00055_36682_3375.N1
 1; 1366.5; 06-MAR-2009 16:54:35; Dark ; 37.5; 106; 9Bet Crv ; 2.65; 5600;occ; 75; 0;36682
 2; 1529.4; 06-MAR-2009 16:57:17; Dark ; 37.0; 100; 4Gam Crv ; 2.58; 13100;occ; 74; 0;36682
 3; 2342.3; 06-MAR-2009 17:10:50; Bright; 34.0; 96; 68Del Leo ; 2.56; 9300;occ; 68; 0;36682
 4; 2769.6; 06-MAR-2009 17:17:58; Bright; 31.5; 174; 52Psi UMa ; 3.00; 4400;occ; 63; 0;36682
 5; 2947.2; 06-MAR-2009 17:20:55; Bright; 29.0; 82; 48Bet UMa ; 2.37; 10600;occ; 58; 0;36682
 6; 3188.1; 06-MAR-2009 17:24:56; Bright; 34.0; 32; 77Eps UMa ; 1.76; 11000;occ; 68; 0;36682
 7; 3277.0; 06-MAR-2009 17:26:25; Bright; 36.0; 55; 79Zet UMa ; 2.06; 10200;occ; 72; 0;36682
 8; 3464.1; 06-MAR-2009 17:29:32; Bright; 26.5; 60; 7Bet UMi ; 2.08; 3950;occ; 53; 0;36682
 9; 3736.0; 06-MAR-2009 17:34:04; Bright; 28.5; 119; 14Eta Dra ; 2.73; 4700;occ; 57; 0;36682
10; 4013.8; 06-MAR-2009 17:38:42; Bright; 27.5; 130; 23Bet Dra ; 2.80; 5800;occ; 55; 0;36682
11; 4344.3; 06-MAR-2009 17:44:12; Bright; 24.5; 5; 3Alp Lyr ; 0.03; 11000;occ; 49; 0;36682
12; 4827.6; 06-MAR-2009 17:52:16; Bright; 24.5; 168; 17Zet Aql ; 2.99; 11000;occ; 49; 0;36682
13; 5926.4; 06-MAR-2009 18:10:34; Dark ; 32.0; 25; 35Lam Sco ; 1.62; 28000;occ; 64; 0;36682
14; 6127.8; 06-MAR-2009 18:13:56; Dark ; 59.5; 0; ; 0.00; 0;occ; 119; 0;36682
15; 6431.7; 06-MAR-2009 18:19:00; Dark ; 38.5; 131; Gam Lup ; 2.80; 26000;occ; 77; 0;36682
16; 6595.4; 06-MAR-2009 18:21:43; Dark ; 34.0; 78; Alp Lup ; 2.30; 28000;occ; 68; 0;36682
17; 6862.5; 06-MAR-2009 18:26:11; Dark ; 40.5; 54; 5The Cen ; 2.06; 4500;occ; 81; 0;36682
18; 7006.1; 06-MAR-2009 18:28:34; Dark ; 35.5; 123; Tot Cen ; 2.75; 10200;occ; 71; 0;36682
/nas3/ENVISAT/GOMOS/GOM_NL__0P/GOM_NL__0PNPDK20090306_182844_000060632077_00056_36683_3376.N1
 1; 979.6; 06-MAR-2009 18:28:44; Dark ; 36.0; 123; Tot Cen ; 2.75; 10200;occ; 72; 19;36683
 2; 1366.9; 06-MAR-2009 18:35:11; Dark ; 37.0; 106; 9Bet Crv ; 2.65; 5600;occ; 74; 0;36683
 3; 1529.4; 06-MAR-2009 18:37:53; Dark ; 36.5; 100; 4Gam Crv ; 2.58; 13100;occ; 73; 0;36683
 4; 2341.8; 06-MAR-2009 18:51:26; Bright; 33.5; 96; 68Del Leo ; 2.56; 9300;occ; 67; 0;36683
 5; 2769.0; 06-MAR-2009 18:58:33; Bright; 31.0; 174; 52Psi UMa ; 3.00; 4400;occ; 62; 0;36683
 6; 2946.4; 06-MAR-2009 19:01:30; Bright; 29.0; 82; 48Bet UMa ; 2.37; 10600;occ; 58; 0;36683
 7; 3187.2; 06-MAR-2009 19:05:31; Bright; 34.0; 32; 77Eps UMa ; 1.76; 11000;occ; 68; 0;36683
 8; 3276.3; 06-MAR-2009 19:07:00; Bright; 35.5; 55; 79Zet UMa ; 2.06; 10200;occ; 71; 0;36683
 9; 3463.7; 06-MAR-2009 19:10:08; Bright; 26.5; 60; 7Bet UMi ; 2.08; 3950;occ; 53; 0;36683
10; 3735.4; 06-MAR-2009 19:14:39; Bright; 28.0; 119; 14Eta Dra ; 2.73; 4700;occ; 56; 0;36683
11; 4013.1; 06-MAR-2009 19:19:17; Bright; 27.5; 130; 23Bet Dra ; 2.80; 5800;occ; 55; 0;36683
12; 4344.1; 06-MAR-2009 19:24:48; Bright; 24.5; 5; 3Alp Lyr ; 0.03; 11000;occ; 49; 0;36683
13; 4827.9; 06-MAR-2009 19:32:52; Bright; 24.0; 168; 17Zet Aql ; 2.99; 11000;occ; 48; 0;36683
14; 5926.8; 06-MAR-2009 19:51:11; Dark ; 32.5; 25; 35Lam Sco ; 1.62; 28000;occ; 65; 0;36683
15; 6128.9; 06-MAR-2009 19:54:33; Dark ; 59.5; 0; ; 0.00; 0;occ; 119; 0;36683
16; 6432.7; 06-MAR-2009 19:59:37; Dark ; 38.5; 131; Gam Lup ; 2.80; 26000;occ; 77; 0;36683
17; 6596.2; 06-MAR-2009 20:02:20; Dark ; 34.0; 78; Alp Lup ; 2.30; 28000;occ; 68; 0;36683
18; 6863.7; 06-MAR-2009 20:06:48; Dark ; 40.5; 54; 5The Cen ; 2.06; 4500;occ; 81; 0;36683
19; 7007.2; 06-MAR-2009 20:09:11; Dark ; 35.5; 123; Tot Cen ; 2.75; 10200;occ; 71; 0;36683
/nas3/ENVISAT/GOMOS/GOM_NL__0P/GOM_NL__0PNPDE20090307_004953_000051462077_00059_36686_7368.N1
 1; -294.7; 07-MAR-2009 00:49:53; Dark ; 30.0; 167; 10Gam2Sgr ; 2.98; 4500;occ; 60; 0;36686
 2; -105.7; 07-MAR-2009 00:53:02; Dark ; 31.0; 25; 35Lam Sco ; 1.62; 28000;occ; 62; 0;36686
 3; 96.3; 07-MAR-2009 00:56:24; Dark ; 59.5; 0; ; 0.00; 0;occ; 119; 0;36687
 4; 400.4; 07-MAR-2009 01:01:28; Dark ; 37.0; 131; Gam Lup ; 2.80; 26000;occ; 74; 0;36687
 5; 562.9; 07-MAR-2009 01:04:11; Dark ; 33.0; 78; Alp Lup ; 2.30; 28000;occ; 66; 0;36687
 6; 831.1; 07-MAR-2009 01:08:39; Dark ; 38.0; 54; 5The Cen ; 2.06; 4500;occ; 76; 0;36687
 7; 973.2; 07-MAR-2009 01:11:01; Dark ; 34.5; 123; Tot Cen ; 2.75; 10200;occ; 69; 0;36687
 8; 1368.4; 07-MAR-2009 01:17:36; Dark ; 35.0; 106; 9Bet Crv ; 2.65; 5600;occ; 70; 0;36687
 9; 1529.9; 07-MAR-2009 01:20:18; Dark ; 34.5; 100; 4Gam Crv ; 2.58; 13100;occ; 69; 0;36687
10; 2339.6; 07-MAR-2009 01:33:47; Bright; 32.0; 96; 68Del Leo ; 2.56; 9300;occ; 64; 0;36687
11; 2766.9; 07-MAR-2009 01:40:55; Bright; 30.0; 174; 52Psi UMa ; 3.00; 4400;occ; 60; 0;36687
12; 3000.7; 07-MAR-2009 01:44:48; Bright; 31.0; 87; 64Gam UMa ; 2.43; 11000;occ; 62; 0;36687
13; 3184.0; 07-MAR-2009 01:47:52; Bright; 32.5; 32; 77Eps UMa ; 1.76; 11000;occ; 65; 0;36687
14; 3272.1; 07-MAR-2009 01:49:20; Bright; 34.0; 55; 79Zet UMa ; 2.06; 10200;occ; 68; 0;36687
15; 3462.0; 07-MAR-2009 01:52:30; Bright; 25.5; 60; 7Bet UMi ; 2.08; 3950;occ; 51; 0;36687
16; 3733.2; 07-MAR-2009 01:57:01; Bright; 27.0; 119; 14Eta Dra ; 2.73; 4700;occ; 54; 0;36687
17; 4012.0; 07-MAR-2009 02:01:40; Bright; 26.0; 130; 23Bet Dra ; 2.80; 5800;occ; 52; 0;36687
18; 4343.8; 07-MAR-2009 02:07:11; Bright; 23.5; 5; 3Alp Lyr ; 0.03; 11000;occ; 47; 0;36687
19; 4829.4; 07-MAR-2009 02:15:17; Dark ; 22.5; 168; 17Zet Aql ; 2.99; 11000;occ; 45; 0;36687

```

```

/nas3/ENVISAT/GOMOS/GOM_NL__0P/GOM_NL__0PNPDE20090307_023338_000035912077_00060_36687_7369.N1
 1; -105.1; 07-MAR-2009 02:33:38; Dark ; 31.0; 25; 35Lam Sco ; 1.62; 28000;occ; 62; 0;36687
 2; 97.5; 07-MAR-2009 02:37:01; Dark ; 59.5; 0; ; 0.00; 0;occ; 119; 0;36688
 3; 401.6; 07-MAR-2009 02:42:05; Dark ; 36.5; 131; Gam Lup ; 2.80; 26000;occ; 73; 0;36688
 4; 563.8; 07-MAR-2009 02:44:47; Dark ; 33.0; 78; Alp Lup ; 2.30; 28000;occ; 66; 0;36688
 5; 831.6; 07-MAR-2009 02:49:15; Dark ; 38.5; 54; 5The Cen ; 2.06; 4500;occ; 77; 0;36688
 6; 974.3; 07-MAR-2009 02:51:38; Dark ; 34.0; 123; Iot Cen ; 2.75; 10200;occ; 68; 0;36688
 7; 1368.6; 07-MAR-2009 02:58:12; Dark ; 35.5; 106; 9Bet Crv ; 2.65; 5600;occ; 71; 0;36688
 8; 1530.2; 07-MAR-2009 03:00:54; Dark ; 34.5; 100; 4Gam Crv ; 2.58; 13100;occ; 69; 0;36688
 9; 2339.0; 07-MAR-2009 03:14:23; Bright; 32.0; 96; 68Del Leo ; 2.56; 9300;occ; 64; 0;36688
10; 2766.6; 07-MAR-2009 03:21:30; Bright; 29.5; 174; 52Psi UMa ; 3.00; 4400;occ; 59; 0;36688
11; 3000.2; 07-MAR-2009 03:25:24; Bright; 30.5; 87; 64Gam UMa ; 2.43; 11000;occ; 61; 0;36688
12; 3461.8; 07-MAR-2009 03:33:05; Bright; 25.0; 60; 7Bet UMi ; 2.08; 3950;occ; 50; 0;36688
/nas3/ENVISAT/GOMOS/GOM_NL__0P/GOM_NL__0PNPDE20090307_033737_000057882077_00061_36688_7370.N1
 1;-2302.9; 07-MAR-2009 03:37:37; Bright; 26.5; 119; 14Eta Dra ; 2.73; 4700;occ; 53; 0;36688
 2;-2024.7; 07-MAR-2009 03:42:15; Bright; 26.0; 130; 23Bet Dra ; 2.80; 5800;occ; 52; 0;36688
 3;-1692.1; 07-MAR-2009 03:47:47; Bright; 23.0; 5; 3Alp Lyr ; 0.03; 11000;occ; 46; 0;36688
 4;-1206.3; 07-MAR-2009 03:55:53; Dark ; 23.0; 168; 17Zet Aql ; 2.99; 11000;occ; 46; 0;36688
 5; -292.7; 07-MAR-2009 04:11:07; Dark ; 29.0; 167; 10Gam2Sgr ; 2.98; 4500;occ; 58; 0;36688
 6; 98.6; 07-MAR-2009 04:17:38; Dark ; 59.5; 0; ; 0.00; 0;occ; 119; 0;36689
 7; 402.6; 07-MAR-2009 04:22:42; Dark ; 36.0; 131; Gam Lup ; 2.80; 26000;occ; 72; 0;36689
 8; 565.0; 07-MAR-2009 04:25:24; Dark ; 32.0; 78; Alp Lup ; 2.30; 28000;occ; 64; 0;36689
 9; 832.6; 07-MAR-2009 04:29:52; Dark ; 38.0; 54; 5The Cen ; 2.06; 4500;occ; 76; 0;36689
10; 975.0; 07-MAR-2009 04:32:15; Dark ; 33.5; 123; Iot Cen ; 2.75; 10200;occ; 67; 0;36689
11; 1369.0; 07-MAR-2009 04:38:48; Dark ; 34.5; 106; 9Bet Crv ; 2.65; 5600;occ; 69; 0;36689
12; 1530.4; 07-MAR-2009 04:41:30; Dark ; 34.0; 100; 4Gam Crv ; 2.58; 13100;occ; 68; 0;36689
13; 2338.8; 07-MAR-2009 04:54:58; Bright; 31.5; 96; 68Del Leo ; 2.56; 9300;occ; 63; 0;36689
14; 2765.6; 07-MAR-2009 05:02:05; Bright; 29.5; 174; 52Psi UMa ; 3.00; 4400;occ; 59; 0;36689
15; 3000.0; 07-MAR-2009 05:05:59; Bright; 29.5; 87; 64Gam UMa ; 2.43; 11000;occ; 59; 0;36689
16; 3461.9; 07-MAR-2009 05:13:41; Bright; 24.0; 60; 7Bet UMi ; 2.08; 3950;occ; 48; 0;36689
/nas3/ENVISAT/GOMOS/GOM_NL__0P/GOM_NL__0PNPDE20090307_051811_000057892077_00062_36689_7371.N1
 1;-2304.0; 07-MAR-2009 05:18:11; Bright; 27.0; 119; 14Eta Dra ; 2.73; 4700;occ; 54; 0;36689
 2;-2024.9; 07-MAR-2009 05:22:51; Bright; 25.5; 130; 23Bet Dra ; 2.80; 5800;occ; 51; 0;36689
 3;-1691.9; 07-MAR-2009 05:28:24; Bright; 22.5; 5; 3Alp Lyr ; 0.03; 11000;occ; 45; 0;36689
 4;-1205.9; 07-MAR-2009 05:36:30; Dark ; 23.0; 168; 17Zet Aql ; 2.99; 11000;occ; 46; 0;36689
 5; -291.9; 07-MAR-2009 05:51:44; Dark ; 29.0; 167; 10Gam2Sgr ; 2.98; 4500;occ; 58; 0;36689
 6; 99.7; 07-MAR-2009 05:58:15; Dark ; 59.5; 0; ; 0.00; 0;occ; 119; 0;36690
 7; 403.6; 07-MAR-2009 06:03:19; Dark ; 36.0; 131; Gam Lup ; 2.80; 26000;occ; 72; 0;36690
 8; 566.1; 07-MAR-2009 06:06:02; Dark ; 31.5; 78; Alp Lup ; 2.30; 28000;occ; 63; 0;36690
 9; 833.8; 07-MAR-2009 06:10:29; Dark ; 37.5; 54; 5The Cen ; 2.06; 4500;occ; 75; 0;36690
10; 975.3; 07-MAR-2009 06:12:51; Dark ; 33.5; 123; Iot Cen ; 2.75; 10200;occ; 67; 0;36690
11; 1369.2; 07-MAR-2009 06:19:25; Dark ; 34.5; 106; 9Bet Crv ; 2.65; 5600;occ; 69; 0;36690
12; 1530.5; 07-MAR-2009 06:22:06; Dark ; 34.0; 100; 4Gam Crv ; 2.58; 13100;occ; 68; 0;36690
13; 2338.6; 07-MAR-2009 06:35:34; Bright; 31.0; 96; 68Del Leo ; 2.56; 9300;occ; 62; 0;36690
14; 2765.8; 07-MAR-2009 06:42:41; Bright; 29.0; 174; 52Psi UMa ; 3.00; 4400;occ; 58; 0;36690
15; 2999.6; 07-MAR-2009 06:46:35; Bright; 29.5; 87; 64Gam UMa ; 2.43; 11000;occ; 59; 0;36690
16; 3269.3; 07-MAR-2009 06:51:05; Bright; 33.5; 55; 79Zet UMa ; 2.06; 10200;occ; 67; 0;36690
17; 3460.9; 07-MAR-2009 06:54:16; Bright; 25.0; 60; 7Bet UMi ; 2.08; 3950;occ; 50; 0;36690
/nas3/ENVISAT/GOMOS/GOM_NL__0P/GOM_NL__0PNPDE20090307_193758_000038592077_00071_36698_7372.N1
 1; 994.7; 07-MAR-2009 19:37:58; Dark ; 32.0; 123; Iot Cen ; 2.75; 10200;occ; 64; 27;36698
 2; 1372.1; 07-MAR-2009 19:44:15; Dark ; 32.0; 106; 9Bet Crv ; 2.65; 5600;occ; 64; 0;36698
 3; 1531.9; 07-MAR-2009 19:46:55; Dark ; 31.0; 100; 4Gam Crv ; 2.58; 13100;occ; 62; 0;36698
 4; 2334.1; 07-MAR-2009 20:00:17; Bright; 29.0; 96; 68Del Leo ; 2.56; 9300;occ; 58; 0;36698
 5; 2761.4; 07-MAR-2009 20:07:24; Bright; 27.5; 174; 52Psi UMa ; 3.00; 4400;occ; 55; 0;36698
 6; 2994.1; 07-MAR-2009 20:11:17; Bright; 28.0; 87; 64Gam UMa ; 2.43; 11000;occ; 56; 0;36698
 7; 3262.4; 07-MAR-2009 20:15:45; Bright; 31.0; 55; 79Zet UMa ; 2.06; 10200;occ; 62; 0;36698
 8; 3458.4; 07-MAR-2009 20:19:01; Bright; 23.0; 60; 7Bet UMi ; 2.08; 3950;occ; 46; 0;36698
 9; 3727.3; 07-MAR-2009 20:23:30; Bright; 25.0; 119; 14Eta Dra ; 2.73; 4700;occ; 50; 0;36698
10; 4008.1; 07-MAR-2009 20:28:11; Bright; 24.0; 130; 23Bet Dra ; 2.80; 5800;occ; 48; 0;36698
11; 4344.0; 07-MAR-2009 20:33:47; Bright; 21.0; 5; 3Alp Lyr ; 0.03; 11000;occ; 42; 0;36698
12; 4833.8; 07-MAR-2009 20:41:57; Dark ; 20.0; 168; 17Zet Aql ; 2.99; 11000;occ; 40; 0;36698
/nas3/ENVISAT/GOMOS/GOM_NL__0P/GOM_NL__0PNPDE20090307_205715_000051382077_00071_36698_7373.N1
 1; -284.1; 07-MAR-2009 20:57:15; Dark ; 28.0; 167; 10Gam2Sgr ; 2.98; 4500;occ; 56; 0;36698
 2; 110.0; 07-MAR-2009 21:03:49; Dark ; 59.5; 0; ; 0.00; 0;occ; 119; 0;36699
 3; 414.7; 07-MAR-2009 21:08:54; Dark ; 33.5; 131; Gam Lup ; 2.80; 26000;occ; 67; 0;36699
 4; 574.3; 07-MAR-2009 21:11:33; Dark ; 29.5; 78; Alp Lup ; 2.30; 28000;occ; 59; 0;36699
 5; 842.7; 07-MAR-2009 21:16:02; Dark ; 35.0; 54; 5The Cen ; 2.06; 4500;occ; 70; 0;36699
 6; 982.0; 07-MAR-2009 21:18:21; Dark ; 31.0; 123; Iot Cen ; 2.75; 10200;occ; 62; 0;36699

```

7; 1372.9; 07-MAR-2009 21:24:52; Dark ; 30.5; 106; 9Bet Crv ; 2.65; 5600;occ; 61; 0;36699
 8; 1532.4; 07-MAR-2009 21:27:31; Dark ; 30.5; 100; 4Gam Crv ; 2.58; 13100;occ; 61; 0;36699
 9; 2333.7; 07-MAR-2009 21:40:53; Bright; 28.5; 96; 68Del Leo ; 2.56; 9300;occ; 57; 0;36699
 10; 2760.8; 07-MAR-2009 21:48:00; Bright; 26.5; 174; 52Psi UMa ; 3.00; 4400;occ; 53; 0;36699
 11; 2993.3; 07-MAR-2009 21:51:52; Bright; 27.5; 87; 64Gam UMa ; 2.43; 11000;occ; 55; 0;36699
 12; 3261.0; 07-MAR-2009 21:56:20; Bright; 31.0; 55; 79Zet UMa ; 2.06; 10200;occ; 62; 0;36699
 13; 3458.3; 07-MAR-2009 21:59:37; Bright; 22.5; 60; 7Bet UMi ; 2.08; 3950;occ; 45; 0;36699
 14; 3726.8; 07-MAR-2009 22:04:06; Bright; 24.5; 119; 14Eta Dra ; 2.73; 4700;occ; 49; 0;36699
 15; 4007.7; 07-MAR-2009 22:08:47; Bright; 23.5; 130; 23Bet Dra ; 2.80; 5800;occ; 47; 0;36699
 16; 4343.9; 07-MAR-2009 22:14:23; Bright; 20.5; 5; 3Alp Lyr ; 0.03; 11000;occ; 41; 0;36699
 17; 4834.0; 07-MAR-2009 22:22:33; Dark ; 20.5; 168; 17Zet Aql ; 2.99; 11000;occ; 41; 0;36699

/nas3/ENVISAT/GOMOS/GOM_NL__0P/GOM_NL__0PNPDE20090307_223752_000051372077_00072_36699_7374.N1

1; -283.2; 07-MAR-2009 22:37:52; Dark ; 27.5; 167; 10Gam2Sgr ; 2.98; 4500;occ; 55; 0;36699
 2; 111.2; 07-MAR-2009 22:44:26; Dark ; 59.5; 0; ; 0.00; 0;occ; 119; 0;36700
 3; 416.4; 07-MAR-2009 22:49:31; Dark ; 33.0; 131; Gam Lup ; 2.80; 26000;occ; 66; 0;36700
 4; 575.0; 07-MAR-2009 22:52:10; Dark ; 29.5; 78; Alp Lup ; 2.30; 28000;occ; 59; 0;36700
 5; 718.4; 07-MAR-2009 22:54:33; Dark ; 28.0; 95; Zet Cen ; 2.55; 26000;occ; 56; 0;36700
 6; 982.9; 07-MAR-2009 22:58:58; Dark ; 31.0; 123; Iot Cen ; 2.75; 10200;occ; 62; 0;36700
 7; 1372.9; 07-MAR-2009 23:05:28; Dark ; 31.0; 106; 9Bet Crv ; 2.65; 5600;occ; 62; 0;36700
 8; 1531.9; 07-MAR-2009 23:08:07; Dark ; 30.5; 100; 4Gam Crv ; 2.58; 13100;occ; 61; 0;36700
 9; 2332.7; 07-MAR-2009 23:21:27; Bright; 28.5; 96; 68Del Leo ; 2.56; 9300;occ; 57; 0;36700
 10; 2760.3; 07-MAR-2009 23:28:35; Bright; 26.5; 174; 52Psi UMa ; 3.00; 4400;occ; 53; 0;36700
 11; 2992.6; 07-MAR-2009 23:32:27; Bright; 27.5; 87; 64Gam UMa ; 2.43; 11000;occ; 55; 0;36700
 12; 3260.3; 07-MAR-2009 23:36:55; Bright; 30.5; 55; 79Zet UMa ; 2.06; 10200;occ; 61; 0;36700
 13; 3458.0; 07-MAR-2009 23:40:13; Bright; 22.0; 60; 7Bet UMi ; 2.08; 3950;occ; 44; 0;36700
 14; 3726.2; 07-MAR-2009 23:44:41; Bright; 24.5; 119; 14Eta Dra ; 2.73; 4700;occ; 49; 0;36700
 15; 4007.5; 07-MAR-2009 23:49:22; Bright; 23.0; 130; 23Bet Dra ; 2.80; 5800;occ; 46; 0;36700
 16; 4344.2; 07-MAR-2009 23:54:59; Bright; 20.0; 5; 3Alp Lyr ; 0.03; 11000;occ; 40; 0;36700
 17; 4834.4; 08-MAR-2009 00:03:09; Dark ; 20.0; 168; 17Zet Aql ; 2.99; 11000;occ; 40; 0;36700

/nas3/ENVISAT/GOMOS/GOM_NL__0P/GOM_NL__0PNPDK20090307_065847_000038682077_00063_36690_3377.N1

1;-2304.4; 07-MAR-2009 06:58:47; Bright; 27.0; 119; 14Eta Dra ; 2.73; 4700;occ; 54; 0;36690
 2;-2025.1; 07-MAR-2009 07:03:26; Bright; 25.5; 130; 23Bet Dra ; 2.80; 5800;occ; 51; 0;36690
 3;-1692.0; 07-MAR-2009 07:08:59; Bright; 23.0; 5; 3Alp Lyr ; 0.03; 11000;occ; 46; 0;36690
 4;-1205.6; 07-MAR-2009 07:17:06; Dark ; 23.0; 168; 17Zet Aql ; 2.99; 11000;occ; 46; 0;36690
 5; -291.0; 07-MAR-2009 07:32:20; Dark ; 29.5; 167; 10Gam2Sgr ; 2.98; 4500;occ; 59; 0;36690
 6; -102.7; 07-MAR-2009 07:35:29; Dark ; 31.0; 25; 35Lam Sco ; 1.62; 28000;occ; 62; 0;36690
 7; 100.9; 07-MAR-2009 07:38:52; Dark ; 59.5; 0; ; 0.00; 0;occ; 119; 0;36691
 8; 405.0; 07-MAR-2009 07:43:56; Dark ; 36.0; 131; Gam Lup ; 2.80; 26000;occ; 72; 0;36691
 9; 566.6; 07-MAR-2009 07:46:38; Dark ; 32.0; 78; Alp Lup ; 2.30; 28000;occ; 64; 0;36691
 10; 711.3; 07-MAR-2009 07:49:03; Dark ; 30.5; 95; Zet Cen ; 2.55; 26000;occ; 61; 0;36691
 11; 834.7; 07-MAR-2009 07:51:06; Dark ; 37.5; 54; 5The Cen ; 2.06; 4500;occ; 75; 0;36691
 12; 976.1; 07-MAR-2009 07:53:27; Dark ; 33.5; 123; Iot Cen ; 2.75; 10200;occ; 67; 0;36691
 13; 1369.9; 07-MAR-2009 08:00:01; Dark ; 34.0; 106; 9Bet Crv ; 2.65; 5600;occ; 68; 0;36691
 14; 1530.8; 07-MAR-2009 08:02:42; Dark ; 33.0; 100; 4Gam Crv ; 2.58; 13100;occ; 66; 0;36691

/nas3/ENVISAT/GOMOS/GOM_NL__0P/GOM_NL__0PNPDK20090307_081609_000052612077_00064_36691_3378.N1

1; 2337.9; 07-MAR-2009 08:16:09; Bright; 31.0; 96; 68Del Leo ; 2.56; 9300;occ; 62; 0;36691
 2; 2765.0; 07-MAR-2009 08:23:16; Bright; 29.0; 174; 52Psi UMa ; 3.00; 4400;occ; 58; 0;36691
 3; 2998.3; 07-MAR-2009 08:27:10; Bright; 30.0; 87; 64Gam UMa ; 2.43; 11000;occ; 60; 0;36691
 4; 3268.4; 07-MAR-2009 08:31:40; Bright; 33.5; 55; 79Zet UMa ; 2.06; 10200;occ; 67; 0;36691
 5; 3460.8; 07-MAR-2009 08:34:52; Bright; 25.0; 60; 7Bet UMi ; 2.08; 3950;occ; 50; 0;36691
 6; 3731.0; 07-MAR-2009 08:39:22; Bright; 26.5; 119; 14Eta Dra ; 2.73; 4700;occ; 53; 0;36691
 7; 4010.4; 07-MAR-2009 08:44:02; Bright; 25.5; 130; 23Bet Dra ; 2.80; 5800;occ; 51; 0;36691
 8; 4343.9; 07-MAR-2009 08:49:35; Bright; 22.5; 5; 3Alp Lyr ; 0.03; 11000;occ; 45; 0;36691
 9; 4831.0; 07-MAR-2009 08:57:42; Dark ; 22.5; 168; 17Zet Aql ; 2.99; 11000;occ; 45; 0;36691
 10; 5745.8; 07-MAR-2009 09:12:57; Dark ; 29.0; 167; 10Gam2Sgr ; 2.98; 4500;occ; 58; 0;36691
 11; 6137.9; 07-MAR-2009 09:19:29; Dark ; 59.5; 0; ; 0.00; 0;occ; 119; 0;36691
 12; 6442.4; 07-MAR-2009 09:24:34; Dark ; 35.5; 131; Gam Lup ; 2.80; 26000;occ; 71; 0;36691
 13; 6603.3; 07-MAR-2009 09:27:15; Dark ; 32.0; 78; Alp Lup ; 2.30; 28000;occ; 64; 0;36691
 14; 6871.4; 07-MAR-2009 09:31:43; Dark ; 37.5; 54; 5The Cen ; 2.06; 4500;occ; 75; 0;36691
 15; 7012.9; 07-MAR-2009 09:34:04; Dark ; 33.5; 123; Iot Cen ; 2.75; 10200;occ; 67; 0;36691
 16; 7405.9; 07-MAR-2009 09:40:37; Dark ; 34.5; 106; 9Bet Crv ; 2.65; 5600;occ; 69; 0;36691
 17; 7567.4; 07-MAR-2009 09:43:19; Dark ; 32.5; 100; 4Gam Crv ; 2.58; 13100;occ; 65; 0;36691

/nas3/ENVISAT/GOMOS/GOM_NL__0P/GOM_NL__0PNPDK20090307_095644_000052622077_00065_36692_3379.N1

1; 2337.0; 07-MAR-2009 09:56:44; Bright; 31.0; 96; 68Del Leo ; 2.56; 9300;occ; 62; 0;36692
 2; 2764.2; 07-MAR-2009 10:03:52; Bright; 29.0; 174; 52Psi UMa ; 3.00; 4400;occ; 58; 0;36692
 3; 2997.6; 07-MAR-2009 10:07:45; Bright; 30.0; 87; 64Gam UMa ; 2.43; 11000;occ; 60; 0;36692
 4; 3267.7; 07-MAR-2009 10:12:15; Bright; 33.0; 55; 79Zet UMa ; 2.06; 10200;occ; 66; 0;36692
 5; 3460.9; 07-MAR-2009 10:15:28; Bright; 24.5; 60; 7Bet UMi ; 2.08; 3950;occ; 49; 0;36692


```

6; 3730.7; 07-MAR-2009 10:19:58; Bright; 26.5; 119; 14Eta Dra ; 2.73; 4700;occ; 53; 0;36692
7; 4010.1; 07-MAR-2009 10:24:37; Bright; 25.5; 130; 23Bet Dra ; 2.80; 5800;occ; 51; 0;36692
8; 4344.1; 07-MAR-2009 10:30:11; Bright; 22.5; 5; 3Alp Lyr ; 0.03; 11000;occ; 45; 0;36692
9; 4831.4; 07-MAR-2009 10:38:19; Dark ; 22.5; 168; 17Zet Aql ; 2.99; 11000;occ; 45; 0;36692
10; 5746.7; 07-MAR-2009 10:53:34; Dark ; 29.0; 167; 10Gam2Sgr ; 2.98; 4500;occ; 58; 0;36692
11; 6139.0; 07-MAR-2009 11:00:06; Dark ; 59.5; 0; ; 0.00; 0;occ; 119; 0;36692
12; 6443.0; 07-MAR-2009 11:05:10; Dark ; 36.0; 131; Gam Lup ; 2.80; 26000;occ; 72; 0;36692
13; 6604.1; 07-MAR-2009 11:07:51; Dark ; 32.0; 78; Alp Lup ; 2.30; 28000;occ; 64; 0;36692
14; 6872.7; 07-MAR-2009 11:12:20; Dark ; 37.5; 54; 5The Cen ; 2.06; 4500;occ; 75; 0;36692
15; 7013.4; 07-MAR-2009 11:14:41; Dark ; 31.5; 123; Iot Cen ; 2.75; 10200;occ; 63; 0;36692
16; 7406.3; 07-MAR-2009 11:21:14; Dark ; 34.0; 106; 9Bet Crv ; 2.65; 5600;occ; 68; 0;36692
17; 7567.2; 07-MAR-2009 11:23:55; Dark ; 32.5; 100; 4Gam Crv ; 2.58; 13100;occ; 65; 0;36692
/nas3/ENVISAT/GOMOS/GOM_NL__0P/GOM_NL__0PNPDK20090307_113720_000052632077_00066_36693_3380.N1
1; 2336.4; 07-MAR-2009 11:37:20; Bright; 31.0; 96; 68Del Leo ; 2.56; 9300;occ; 62; 0;36693
2; 2763.7; 07-MAR-2009 11:44:27; Bright; 29.0; 174; 52Psi UMa ; 3.00; 4400;occ; 58; 0;36693
3; 2997.0; 07-MAR-2009 11:48:20; Bright; 30.0; 87; 64Gam UMa ; 2.43; 11000;occ; 60; 0;36693
4; 3460.0; 07-MAR-2009 11:56:03; Bright; 25.0; 60; 7Bet UMi ; 2.08; 3950;occ; 50; 0;36693
5; 3729.8; 07-MAR-2009 12:00:33; Bright; 26.5; 119; 14Eta Dra ; 2.73; 4700;occ; 53; 0;36693
6; 4009.9; 07-MAR-2009 12:05:13; Bright; 25.0; 130; 23Bet Dra ; 2.80; 5800;occ; 50; 0;36693
7; 4344.1; 07-MAR-2009 12:10:47; Bright; 22.5; 5; 3Alp Lyr ; 0.03; 11000;occ; 45; 0;36693
8; 4831.8; 07-MAR-2009 12:18:55; Dark ; 22.5; 168; 17Zet Aql ; 2.99; 11000;occ; 45; 0;36693
9; 5747.7; 07-MAR-2009 12:34:11; Dark ; 29.0; 167; 10Gam2Sgr ; 2.98; 4500;occ; 58; 0;36693
10; 6140.2; 07-MAR-2009 12:40:43; Dark ; 59.5; 0; ; 0.00; 0;occ; 119; 0;36693
11; 6444.3; 07-MAR-2009 12:45:48; Dark ; 36.0; 131; Gam Lup ; 2.80; 26000;occ; 72; 0;36693
12; 6605.2; 07-MAR-2009 12:48:28; Dark ; 32.0; 78; Alp Lup ; 2.30; 28000;occ; 64; 0;36693
13; 6873.4; 07-MAR-2009 12:52:57; Dark ; 37.5; 54; 5The Cen ; 2.06; 4500;occ; 75; 0;36693
14; 7014.1; 07-MAR-2009 12:55:17; Dark ; 33.5; 123; Iot Cen ; 2.75; 10200;occ; 67; 0;36693
15; 7406.9; 07-MAR-2009 13:01:50; Dark ; 33.5; 106; 9Bet Crv ; 2.65; 5600;occ; 67; 0;36693
16; 7566.8; 07-MAR-2009 13:04:30; Dark ; 33.0; 100; 4Gam Crv ; 2.58; 13100;occ; 66; 0;36693
/nas3/ENVISAT/GOMOS/GOM_NL__0P/GOM_NL__0PNPDK20090307_130430_000059092077_00067_36694_3381.N1
1; 1530.9; 07-MAR-2009 13:04:30; Dark ; 33.5; 100; 4Gam Crv ; 2.58; 13100;occ; 67; 0;36694
2; 2335.8; 07-MAR-2009 13:17:55; Bright; 31.0; 96; 68Del Leo ; 2.56; 9300;occ; 62; 0;36694
3; 2763.5; 07-MAR-2009 13:25:03; Bright; 28.5; 174; 52Psi UMa ; 3.00; 4400;occ; 57; 0;36694
4; 2996.3; 07-MAR-2009 13:28:55; Bright; 30.0; 87; 64Gam UMa ; 2.43; 11000;occ; 60; 0;36694
5; 3266.1; 07-MAR-2009 13:33:25; Bright; 33.0; 55; 79Zet UMa ; 2.06; 10200;occ; 66; 0;36694
6; 3460.6; 07-MAR-2009 13:36:40; Bright; 24.0; 60; 7Bet UMi ; 2.08; 3950;occ; 48; 0;36694
7; 3729.3; 07-MAR-2009 13:41:08; Bright; 26.5; 119; 14Eta Dra ; 2.73; 4700;occ; 53; 0;36694
8; 4009.5; 07-MAR-2009 13:45:49; Bright; 25.5; 130; 23Bet Dra ; 2.80; 5800;occ; 51; 0;36694
9; 4344.3; 07-MAR-2009 13:51:23; Bright; 22.5; 5; 3Alp Lyr ; 0.03; 11000;occ; 45; 0;36694
10; 4832.3; 07-MAR-2009 13:59:31; Dark ; 22.5; 168; 17Zet Aql ; 2.99; 11000;occ; 45; 0;36694
11; 5748.2; 07-MAR-2009 14:14:47; Dark ; 29.5; 167; 10Gam2Sgr ; 2.98; 4500;occ; 59; 0;36694
12; 5937.5; 07-MAR-2009 14:17:57; Dark ; 30.5; 25; 35Lam Sco ; 1.62; 28000;occ; 61; 0;36694
13; 6141.3; 07-MAR-2009 14:21:20; Dark ; 59.5; 0; ; 0.00; 0;occ; 119; 0;36694
14; 6446.0; 07-MAR-2009 14:26:25; Dark ; 35.5; 131; Gam Lup ; 2.80; 26000;occ; 71; 0;36694
15; 6606.5; 07-MAR-2009 14:29:06; Dark ; 31.5; 78; Alp Lup ; 2.30; 28000;occ; 63; 0;36694
16; 6874.6; 07-MAR-2009 14:33:34; Dark ; 37.5; 54; 5The Cen ; 2.06; 4500;occ; 75; 0;36694
17; 7015.1; 07-MAR-2009 14:35:54; Dark ; 33.5; 123; Iot Cen ; 2.75; 10200;occ; 67; 0;36694
18; 7406.7; 07-MAR-2009 14:42:26; Dark ; 34.0; 106; 9Bet Crv ; 2.65; 5600;occ; 68; 0;36694
/nas3/ENVISAT/GOMOS/GOM_NL__0P/GOM_NL__0PNPDK20090307_144226_000056772077_00068_36695_3382.N1
1; 1370.8; 07-MAR-2009 14:42:26; Dark ; 34.5; 106; 9Bet Crv ; 2.65; 5600;occ; 69; 0;36695
2; 1531.4; 07-MAR-2009 14:45:06; Dark ; 33.0; 100; 4Gam Crv ; 2.58; 13100;occ; 66; 0;36695
3; 2336.1; 07-MAR-2009 14:58:31; Bright; 29.5; 96; 68Del Leo ; 2.56; 9300;occ; 59; 0;36695
4; 2763.0; 07-MAR-2009 15:05:38; Bright; 28.0; 174; 52Psi UMa ; 3.00; 4400;occ; 56; 0;36695
5; 2996.2; 07-MAR-2009 15:09:31; Bright; 28.5; 87; 64Gam UMa ; 2.43; 11000;occ; 57; 0;36695
6; 3264.8; 07-MAR-2009 15:14:00; Bright; 32.5; 55; 79Zet UMa ; 2.06; 10200;occ; 65; 0;36695
7; 3459.5; 07-MAR-2009 15:17:14; Bright; 24.5; 60; 7Bet UMi ; 2.08; 3950;occ; 49; 0;36695
8; 3729.4; 07-MAR-2009 15:21:44; Bright; 25.5; 119; 14Eta Dra ; 2.73; 4700;occ; 51; 0;36695
9; 4009.0; 07-MAR-2009 15:26:24; Bright; 25.0; 130; 23Bet Dra ; 2.80; 5800;occ; 50; 0;36695
10; 4344.3; 07-MAR-2009 15:31:59; Bright; 21.5; 5; 3Alp Lyr ; 0.03; 11000;occ; 43; 0;36695
11; 4832.5; 07-MAR-2009 15:40:07; Dark ; 22.0; 168; 17Zet Aql ; 2.99; 11000;occ; 44; 0;36695
12; 5749.4; 07-MAR-2009 15:55:24; Dark ; 28.5; 167; 10Gam2Sgr ; 2.98; 4500;occ; 57; 0;36695
13; 5938.7; 07-MAR-2009 15:58:34; Dark ; 29.5; 25; 35Lam Sco ; 1.62; 28000;occ; 59; 0;36695
14; 6142.6; 07-MAR-2009 16:01:58; Dark ; 59.5; 0; ; 0.00; 0;occ; 119; 0;36695
15; 6446.8; 07-MAR-2009 16:07:02; Dark ; 36.5; 131; Gam Lup ; 2.80; 26000;occ; 73; 0;36695
16; 6607.7; 07-MAR-2009 16:09:43; Dark ; 30.5; 78; Alp Lup ; 2.30; 28000;occ; 61; 0;36695
17; 7016.1; 07-MAR-2009 16:16:31; Dark ; 32.0; 123; Iot Cen ; 2.75; 10200;occ; 64; 0;36695
/nas3/ENVISAT/GOMOS/GOM_NL__0P/GOM_NL__0PNPDK20090307_162303_000056762077_00069_36696_3383.N1
1; 1371.7; 07-MAR-2009 16:23:03; Dark ; 33.0; 106; 9Bet Crv ; 2.65; 5600;occ; 66; 0;36696

```

2; 1531.8; 07-MAR-2009 16:25:43; Dark ; 32.0; 100; 4Gam Crv ; 2.58; 13100;occ; 64; 0;36696
 3; 2335.4; 07-MAR-2009 16:39:06; Bright; 30.0; 96; 68Del Leo ; 2.56; 9300;occ; 60; 0;36696
 4; 2762.7; 07-MAR-2009 16:46:14; Bright; 27.5; 174; 52Psi UMa ; 3.00; 4400;occ; 55; 0;36696
 5; 2995.4; 07-MAR-2009 16:50:06; Bright; 29.0; 87; 64Gam UMa ; 2.43; 11000;occ; 58; 0;36696
 6; 3264.0; 07-MAR-2009 16:54:35; Bright; 32.0; 55; 79Zet UMa ; 2.06; 10200;occ; 64; 0;36696
 7; 3459.2; 07-MAR-2009 16:57:50; Bright; 24.0; 60; 7Bet UMi ; 2.08; 3950;occ; 48; 0;36696
 8; 3728.2; 07-MAR-2009 17:02:19; Bright; 26.0; 119; 14Eta Dra ; 2.73; 4700;occ; 52; 0;36696
 9; 4008.5; 07-MAR-2009 17:06:59; Bright; 25.0; 130; 23Bet Dra ; 2.80; 5800;occ; 50; 0;36696
 10; 4344.2; 07-MAR-2009 17:12:35; Bright; 21.5; 5; 3Alp Lyr ; 0.03; 11000;occ; 43; 0;36696
 11; 4833.0; 07-MAR-2009 17:20:44; Dark ; 22.0; 168; 17Zet Aql ; 2.99; 11000;occ; 44; 0;36696
 12; 5750.4; 07-MAR-2009 17:36:01; Dark ; 28.0; 167; 10Gam2Sgr ; 2.98; 4500;occ; 56; 0;36696
 13; 5939.5; 07-MAR-2009 17:39:10; Dark ; 29.5; 25; 35Lam Sco ; 1.62; 28000;occ; 59; 0;36696
 14; 6143.7; 07-MAR-2009 17:42:35; Dark ; 59.5; 0; ; 0.00; 0;occ; 119; 0;36696
 15; 6448.6; 07-MAR-2009 17:47:40; Dark ; 34.5; 131; Gam Lup ; 2.80; 26000;occ; 69; 0;36696
 16; 6608.5; 07-MAR-2009 17:50:19; Dark ; 30.5; 78; Alp Lup ; 2.30; 28000;occ; 61; 0;36696
 17; 6876.7; 07-MAR-2009 17:54:48; Dark ; 36.5; 54; 5The Cen ; 2.06; 4500;occ; 73; 0;36696
 18; 7017.0; 07-MAR-2009 17:57:08; Dark ; 31.5; 123; Iot Cen ; 2.75; 10200;occ; 63; 0;36696

/nas3/ENVISAT/GOMOS/GOM_NL__0P/GOM_NL__0PNPDK20090307_180339_000056762077_00070_36697_3384.N1

1; 1372.0; 07-MAR-2009 18:03:39; Dark ; 33.0; 106; 9Bet Crv ; 2.65; 5600;occ; 66; 0;36697
 2; 1531.7; 07-MAR-2009 18:06:19; Dark ; 32.0; 100; 4Gam Crv ; 2.58; 13100;occ; 64; 0;36697
 3; 2334.4; 07-MAR-2009 18:19:41; Bright; 30.0; 96; 68Del Leo ; 2.56; 9300;occ; 60; 0;36697
 4; 2761.9; 07-MAR-2009 18:26:49; Bright; 28.0; 174; 52Psi UMa ; 3.00; 4400;occ; 56; 0;36697
 5; 2994.7; 07-MAR-2009 18:30:42; Bright; 28.5; 87; 64Gam UMa ; 2.43; 11000;occ; 57; 0;36697
 6; 3263.0; 07-MAR-2009 18:35:10; Bright; 32.0; 55; 79Zet UMa ; 2.06; 10200;occ; 64; 0;36697
 7; 3458.8; 07-MAR-2009 18:38:26; Bright; 23.5; 60; 7Bet UMi ; 2.08; 3950;occ; 47; 0;36697
 8; 3727.7; 07-MAR-2009 18:42:55; Bright; 25.5; 119; 14Eta Dra ; 2.73; 4700;occ; 51; 0;36697
 9; 4008.9; 07-MAR-2009 18:47:36; Bright; 24.0; 130; 23Bet Dra ; 2.80; 5800;occ; 48; 0;36697
 10; 4344.1; 07-MAR-2009 18:53:11; Bright; 21.5; 5; 3Alp Lyr ; 0.03; 11000;occ; 43; 0;36697
 11; 4833.4; 07-MAR-2009 19:01:20; Dark ; 21.5; 168; 17Zet Aql ; 2.99; 11000;occ; 43; 0;36697
 12; 5751.6; 07-MAR-2009 19:16:39; Dark ; 28.0; 167; 10Gam2Sgr ; 2.98; 4500;occ; 56; 0;36697
 13; 6144.8; 07-MAR-2009 19:23:12; Dark ; 59.5; 0; ; 0.00; 0;occ; 119; 0;36697
 14; 6449.5; 07-MAR-2009 19:28:17; Dark ; 34.5; 131; Gam Lup ; 2.80; 26000;occ; 69; 0;36697
 15; 6609.1; 07-MAR-2009 19:30:56; Dark ; 10.0; 78; Alp Lup ; 2.30; 28000;occ; 20; 0;36697
 16; 6752.3; 07-MAR-2009 19:33:19; Dark ; 29.5; 95; Zet Cen ; 2.55; 26000;occ; 59; 0;36697
 17; 7017.2; 07-MAR-2009 19:37:44; Dark ; 31.5; 123; Iot Cen ; 2.75; 10200;occ; 63; 0;36697

/nas3/ENVISAT/GOMOS/GOM_NL__0P/GOM_NL__0PNPDE20090308_001828_000051632077_00073_36700_7375.N1

1; -282.4; 08-MAR-2009 00:18:28; Dark ; 27.5; 167; 10Gam2Sgr ; 2.98; 4500;occ; 55; 0;36700
 2; 112.3; 08-MAR-2009 00:25:03; Dark ; 59.5; 0; ; 0.00; 0;occ; 119; 0;36701
 3; 416.8; 08-MAR-2009 00:30:07; Dark ; 33.5; 131; Gam Lup ; 2.80; 26000;occ; 67; 0;36701
 4; 576.0; 08-MAR-2009 00:32:47; Dark ; 29.0; 78; Alp Lup ; 2.30; 28000;occ; 58; 0;36701
 5; 718.8; 08-MAR-2009 00:35:09; Dark ; 28.0; 95; Zet Cen ; 2.55; 26000;occ; 56; 0;36701
 6; 983.6; 08-MAR-2009 00:39:34; Dark ; 30.5; 123; Iot Cen ; 2.75; 10200;occ; 61; 0;36701
 7; 1373.1; 08-MAR-2009 00:46:04; Dark ; 31.0; 106; 9Bet Crv ; 2.65; 5600;occ; 62; 0;36701
 8; 1532.2; 08-MAR-2009 00:48:43; Dark ; 30.0; 100; 4Gam Crv ; 2.58; 13100;occ; 60; 0;36701
 9; 2332.4; 08-MAR-2009 01:02:03; Bright; 28.5; 96; 68Del Leo ; 2.56; 9300;occ; 57; 0;36701
 10; 2759.7; 08-MAR-2009 01:09:10; Bright; 26.5; 174; 52Psi UMa ; 3.00; 4400;occ; 53; 0;36701
 11; 2992.1; 08-MAR-2009 01:13:03; Bright; 27.5; 87; 64Gam UMa ; 2.43; 11000;occ; 55; 0;36701
 12; 3259.5; 08-MAR-2009 01:17:30; Bright; 30.5; 55; 79Zet UMa ; 2.06; 10200;occ; 61; 0;36701
 13; 3457.5; 08-MAR-2009 01:20:48; Bright; 22.5; 60; 7Bet UMi ; 2.08; 3950;occ; 45; 0;36701
 14; 4835.0; 08-MAR-2009 01:43:46; Dark ; 46.5; 168; 17Zet Aql ; 2.99; 11000;occ; 93; 0;36701

/nas3/ENVISAT/GOMOS/GOM_NL__0P/GOM_NL__0PNPDE20090308_015905_000033142077_00074_36701_7376.N1

1; -281.0; 08-MAR-2009 01:59:05; Dark ; 35.0; 167; 10Gam2Sgr ; 2.98; 4500;occ; 70; 0;36701
 2; 113.5; 08-MAR-2009 02:05:40; Dark ; 59.5; 0; ; 0.00; 0;occ; 119; 0;36702
 3; 719.7; 08-MAR-2009 02:15:46; Dark ; 45.0; 95; Zet Cen ; 2.55; 26000;occ; 90; 0;36702
 4; 984.7; 08-MAR-2009 02:20:11; Dark ; 51.0; 123; Iot Cen ; 2.75; 10200;occ; 102; 0;36702
 5; 1373.7; 08-MAR-2009 02:26:40; Dark ; 61.0; 106; 9Bet Crv ; 2.65; 5600;occ; 122; 0;36702
 6; 1532.3; 08-MAR-2009 02:29:19; Dark ; 57.5; 100; 4Gam Crv ; 2.58; 13100;occ; 115; 0;36702
 7; 2332.4; 08-MAR-2009 02:42:39; Bright; 42.5; 96; 68Del Leo ; 2.56; 9300;occ; 85; 0;36702
 8; 2759.3; 08-MAR-2009 02:49:46; Bright; 42.0; 174; 52Psi UMa ; 3.00; 4400;occ; 84; 0;36702
 9; 2991.8; 08-MAR-2009 02:53:38; Bright; 42.0; 87; 64Gam UMa ; 2.43; 11000;occ; 84; 0;36702

/nas3/ENVISAT/GOMOS/GOM_NL__0P/GOM_NL__0PNPDE20090308_033943_000037762077_00075_36702_7377.N1

1; -279.7; 08-MAR-2009 03:39:43; Dark ; 51.0; 167; 10Gam2Sgr ; 2.98; 4500;occ; 102; 0;36702
 2; -90.4; 08-MAR-2009 03:42:52; Dark ; 48.5; 25; 35Lam Sco ; 1.62; 28000;occ; 97; 0;36702
 3; 2332.0; 08-MAR-2009 04:23:14; Bright; 46.0; 96; 68Del Leo ; 2.56; 9300;occ; 92; 0;36703
 4; 2758.8; 08-MAR-2009 04:30:21; Bright; 41.0; 174; 52Psi UMa ; 3.00; 4400;occ; 82; 0;36703
 5; 2991.2; 08-MAR-2009 04:34:14; Bright; 2.0; 87; 64Gam UMa ; 2.43; 11000;occ; 4; 0;36703
 6; 3458.2; 08-MAR-2009 04:42:01; Bright; 39.0; 60; 7Bet UMi ; 2.08; 3950;occ; 78; 0;36703

/nas3/ENVISAT/GOMOS/GOM_NL__0P/GOM_NL__0PNPDE20090308_045109_000055442077_00076_36703_7378.N1


```

1;-2029.7; 08-MAR-2009 04:51:09; Bright; 46.0; 130; 23Bet Dra ; 2.80; 5800;occ; 92; 0;36703
2;-1199.9; 08-MAR-2009 05:04:58; Dark ; 46.5; 168; 17Zet Aql ; 2.99; 11000;occ; 93; 0;36703
3; -279.1; 08-MAR-2009 05:20:19; Dark ; 50.0; 167; 10Gam2Sgr ; 2.98; 4500;occ; 100; 0;36703
4; -89.5; 08-MAR-2009 05:23:29; Dark ; 48.0; 25; 35Lam Sco ; 1.62; 28000;occ; 96; 0;36703
5; 578.6; 08-MAR-2009 05:34:37; Dark ; 47.5; 78; Alp Lup ; 2.30; 28000;occ; 95; 0;36704
6; 848.1; 08-MAR-2009 05:39:07; Dark ; 67.0; 54; 5The Cen ; 2.06; 4500;occ; 134; 0;36704
7; 986.1; 08-MAR-2009 05:41:24; Dark ; 51.0; 123; Iot Cen ; 2.75; 10200;occ; 102; 0;36704
8; 1374.4; 08-MAR-2009 05:47:53; Dark ; 60.5; 106; 9Bet Crv ; 2.65; 5600;occ; 121; 0;36704
9; 1532.5; 08-MAR-2009 05:50:31; Dark ; 59.0; 100; 4Gam Crv ; 2.58; 13100;occ; 118; 0;36704
10; 2331.7; 08-MAR-2009 06:03:50; Bright; 66.0; 96; 68Del Leo ; 2.56; 9300;occ; 132; 0;36704
11; 2758.2; 08-MAR-2009 06:10:57; Bright; 43.0; 174; 52Psi UMa ; 3.00; 4400;occ; 86; 0;36704
12; 2990.6; 08-MAR-2009 06:14:49; Bright; 64.0; 87; 64Gam UMa ; 2.43; 11000;occ; 128; 0;36704
13; 3256.8; 08-MAR-2009 06:19:15; Bright; 52.5; 55; 79Zet UMa ; 2.06; 10200;occ; 105; 0;36704
14; 3456.5; 08-MAR-2009 06:22:35; Bright; 58.5; 60; 7Bet UMi ; 2.08; 3950;occ; 117; 0;36704
/nas3/ENVISAT/GOMOS/GOM_NL__0P/GOM_NL__0PNPDE20090308_204654_000038942077_00086_36713_7379.N1
1; 992.6; 08-MAR-2009 20:46:54; Dark ; 51.0; 123; Iot Cen ; 2.75; 10200;occ; 102; 0;36713
2; 1377.3; 08-MAR-2009 20:53:19; Dark ; 59.5; 106; 9Bet Crv ; 2.65; 5600;occ; 119; 0;36713
3; 1533.9; 08-MAR-2009 20:55:56; Dark ; 58.5; 100; 4Gam Crv ; 2.58; 13100;occ; 117; 0;36713
4; 2326.8; 08-MAR-2009 21:09:09; Bright; 45.5; 96; 68Del Leo ; 2.56; 9300;occ; 91; 0;36713
5; 2753.9; 08-MAR-2009 21:16:16; Bright; 41.0; 174; 52Psi UMa ; 3.00; 4400;occ; 82; 0;36713
6; 2985.0; 08-MAR-2009 21:20:07; Bright; 43.0; 87; 64Gam UMa ; 2.43; 11000;occ; 86; 0;36713
7; 3163.4; 08-MAR-2009 21:23:05; Bright; 47.5; 32; 77Eps UMa ; 1.76; 11000;occ; 95; 0;36713
8; 3453.2; 08-MAR-2009 21:27:55; Bright; 39.5; 60; 7Bet UMi ; 2.08; 3950;occ; 79; 0;36713
9; 3719.4; 08-MAR-2009 21:32:21; Bright; 47.5; 119; 14Eta Dra ; 2.73; 4700;occ; 95; 0;36713
10; 4003.1; 08-MAR-2009 21:37:05; Bright; 49.0; 130; 23Bet Dra ; 2.80; 5800;occ; 98; 0;36713
11; 4344.4; 08-MAR-2009 21:42:46; Bright; 47.0; 5; 3Alp Lyr ; 0.03; 11000;occ; 94; 0;36713
12; 4840.3; 08-MAR-2009 21:51:02; Dark ; 46.5; 168; 17Zet Aql ; 2.99; 11000;occ; 93; 0;36713
/nas3/ENVISAT/GOMOS/GOM_NL__0P/GOM_NL__0PNPDE20090308_220628_000051582077_00086_36713_7380.N1
1; -269.7; 08-MAR-2009 22:06:28; Dark ; 47.5; 167; 10Gam2Sgr ; 2.98; 4500;occ; 95; 0;36713
2; -79.4; 08-MAR-2009 22:09:38; Dark ; 46.0; 25; 35Lam Sco ; 1.62; 28000;occ; 92; 0;36713
3; 127.3; 08-MAR-2009 22:13:05; Dark ; 59.5; 0; ; 0.00; 0;occ; 119; 0;36714
4; 432.4; 08-MAR-2009 22:18:10; Dark ; 54.0; 131; Gam Lup ; 2.80; 26000;occ; 108; 0;36714
5; 587.6; 08-MAR-2009 22:20:45; Dark ; 45.0; 78; Alp Lup ; 2.30; 28000;occ; 90; 0;36714
6; 729.1; 08-MAR-2009 22:23:07; Dark ; 46.0; 95; Zet Cen ; 2.55; 26000;occ; 92; 0;36714
7; 857.9; 08-MAR-2009 22:25:16; Dark ; 60.5; 54; 5The Cen ; 2.06; 4500;occ; 121; 0;36714
8; 993.4; 08-MAR-2009 22:27:31; Dark ; 52.5; 123; Iot Cen ; 2.75; 10200;occ; 105; 0;36714
9; 1377.9; 08-MAR-2009 22:33:56; Dark ; 58.5; 106; 9Bet Crv ; 2.65; 5600;occ; 117; 0;36714
10; 1534.2; 08-MAR-2009 22:36:32; Dark ; 57.0; 100; 4Gam Crv ; 2.58; 13100;occ; 114; 0;36714
11; 2326.6; 08-MAR-2009 22:49:44; Bright; 45.0; 96; 68Del Leo ; 2.56; 9300;occ; 90; 0;36714
12; 2753.5; 08-MAR-2009 22:56:51; Bright; 40.5; 174; 52Psi UMa ; 3.00; 4400;occ; 81; 0;36714
13; 2984.4; 08-MAR-2009 23:00:42; Bright; 42.5; 87; 64Gam UMa ; 2.43; 11000;occ; 85; 0;36714
14; 3162.7; 08-MAR-2009 23:03:40; Bright; 45.5; 32; 77Eps UMa ; 1.76; 11000;occ; 91; 0;36714
15; 3453.1; 08-MAR-2009 23:08:31; Bright; 36.0; 60; 7Bet UMi ; 2.08; 3950;occ; 72; 0;36714
16; 3719.0; 08-MAR-2009 23:12:57; Bright; 47.0; 119; 14Eta Dra ; 2.73; 4700;occ; 94; 0;36714
17; 4002.5; 08-MAR-2009 23:17:40; Bright; 48.5; 130; 23Bet Dra ; 2.80; 5800;occ; 97; 0;36714
18; 4344.4; 08-MAR-2009 23:23:22; Bright; 49.0; 5; 3Alp Lyr ; 0.03; 11000;occ; 98; 0;36714
19; 4840.6; 08-MAR-2009 23:31:38; Dark ; 48.5; 168; 17Zet Aql ; 2.99; 11000;occ; 97; 0;36714
/nas3/ENVISAT/GOMOS/GOM_NL__0P/GOM_NL__0PNPDE20090308_234705_000051562077_00087_36714_7381.N1
1; -268.8; 08-MAR-2009 23:47:05; Dark ; 45.0; 167; 10Gam2Sgr ; 2.98; 4500;occ; 90; 0;36714
2; -78.6; 08-MAR-2009 23:50:15; Dark ; 46.0; 25; 35Lam Sco ; 1.62; 28000;occ; 92; 0;36714
3; 128.4; 08-MAR-2009 23:53:42; Dark ; 59.5; 0; ; 0.00; 0;occ; 119; 0;36715
4; 433.8; 08-MAR-2009 23:58:47; Dark ; 52.5; 131; Gam Lup ; 2.80; 26000;occ; 105; 0;36715
5; 588.4; 09-MAR-2009 00:01:22; Dark ; 47.5; 78; Alp Lup ; 2.30; 28000;occ; 95; 0;36715
6; 859.4; 09-MAR-2009 00:05:53; Dark ; 60.5; 54; 5The Cen ; 2.06; 4500;occ; 121; 0;36715
7; 993.9; 09-MAR-2009 00:08:07; Dark ; 52.5; 123; Iot Cen ; 2.75; 10200;occ; 105; 0;36715
8; 1377.9; 09-MAR-2009 00:14:32; Dark ; 56.5; 106; 9Bet Crv ; 2.65; 5600;occ; 113; 0;36715
9; 1534.1; 09-MAR-2009 00:17:08; Dark ; 54.0; 100; 4Gam Crv ; 2.58; 13100;occ; 108; 0;36715
10; 2325.8; 09-MAR-2009 00:30:19; Bright; 45.0; 96; 68Del Leo ; 2.56; 9300;occ; 90; 0;36715
11; 2753.2; 09-MAR-2009 00:37:27; Bright; 40.5; 174; 52Psi UMa ; 3.00; 4400;occ; 81; 0;36715
12; 2983.8; 09-MAR-2009 00:41:17; Bright; 43.5; 87; 64Gam UMa ; 2.43; 11000;occ; 87; 0;36715
13; 3162.0; 09-MAR-2009 00:44:16; Bright; 47.5; 32; 77Eps UMa ; 1.76; 11000;occ; 95; 0;36715
14; 3452.6; 09-MAR-2009 00:49:06; Bright; 39.5; 60; 7Bet UMi ; 2.08; 3950;occ; 79; 0;36715
15; 3718.2; 09-MAR-2009 00:53:32; Bright; 46.5; 119; 14Eta Dra ; 2.73; 4700;occ; 93; 0;36715
16; 4002.2; 09-MAR-2009 00:58:16; Bright; 48.5; 130; 23Bet Dra ; 2.80; 5800;occ; 97; 0;36715
17; 4344.3; 09-MAR-2009 01:03:58; Bright; 47.0; 5; 3Alp Lyr ; 0.03; 11000;occ; 94; 0;36715
18; 4840.8; 09-MAR-2009 01:12:14; Dark ; 47.0; 168; 17Zet Aql ; 2.99; 11000;occ; 94; 0;36715
/nas3/ENVISAT/GOMOS/GOM_NL__0P/GOM_NL__0PNPDK20090308_062702_000039032077_00077_36704_3385.N1
1;-2311.9; 08-MAR-2009 06:27:02; Bright; 47.0; 119; 14Eta Dra ; 2.73; 4700;occ; 94; 0;36704

```

```

2;-2029.9; 08-MAR-2009 06:31:44; Bright; 49.0; 130; 23Bet Dra ; 2.80; 5800;occ; 98; 0;36704
3;-1691.6; 08-MAR-2009 06:37:23; Bright; 48.5; 5; 3Alp Lyr ; 0.03; 11000;occ; 97; 0;36704
4;-1199.7; 08-MAR-2009 06:45:35; Dark ; 47.0; 168; 17Zet Aql ; 2.99; 11000;occ; 94; 0;36704
5; -278.4; 08-MAR-2009 07:00:56; Dark ; 51.0; 167; 10Gam2Sgr ; 2.98; 4500;occ; 102; 0;36704
6; -88.5; 08-MAR-2009 07:04:06; Dark ; 53.0; 25; 35Lam Sco ; 1.62; 28000;occ; 106; 0;36704
7; 116.9; 08-MAR-2009 07:07:31; Dark ; 59.5; 0; ; 0.00; 0;occ; 119; 0;36705
8; 422.7; 08-MAR-2009 07:12:37; Dark ; 14.5; 131; Gam Lup ; 2.80; 26000;occ; 29; 0;36705
9; 579.7; 08-MAR-2009 07:15:14; Dark ; 47.5; 78; Alp Lup ; 2.30; 28000;occ; 95; 0;36705
10; 722.2; 08-MAR-2009 07:17:37; Dark ; 48.0; 95; Zet Cen ; 2.55; 26000;occ; 96; 0;36705
11; 849.2; 08-MAR-2009 07:19:44; Dark ; 63.0; 54; 5The Cen ; 2.06; 4500;occ; 126; 0;36705
12; 987.1; 08-MAR-2009 07:22:01; Dark ; 53.5; 123; Iot Cen ; 2.75; 10200;occ; 107; 0;36705
13; 1374.7; 08-MAR-2009 07:28:29; Dark ; 60.5; 106; 9Bet Crv ; 2.65; 5600;occ; 121; 0;36705
14; 1532.8; 08-MAR-2009 07:31:07; Dark ; 58.5; 100; 4Gam Crv ; 2.58; 13100;occ; 117; 0;36705
/nas3/ENVISAT/GOMOS/GOM_NL__0P/GOM_NL__0PNPDK20090308_074425_000052912077_00078_36705_3386.N1
1; 2330.7; 08-MAR-2009 07:44:25; Bright; 45.5; 96; 68Del Leo ; 2.56; 9300;occ; 91; 0;36705
2; 2758.0; 08-MAR-2009 07:51:32; Bright; 42.0; 174; 52Psi UMa ; 3.00; 4400;occ; 84; 0;36705
3; 2990.2; 08-MAR-2009 07:55:25; Bright; 42.0; 87; 64Gam UMa ; 2.43; 11000;occ; 84; 0;36705
4; 3255.9; 08-MAR-2009 07:59:50; Bright; 47.0; 55; 79Zet UMa ; 2.06; 10200;occ; 94; 0;36705
5; 3456.1; 08-MAR-2009 08:03:10; Bright; 41.0; 60; 7Bet UMi ; 2.08; 3950;occ; 82; 0;36705
6; 3723.8; 08-MAR-2009 08:07:38; Bright; 46.0; 119; 14Eta Dra ; 2.73; 4700;occ; 92; 0;36705
7; 4005.7; 08-MAR-2009 08:12:20; Bright; 47.5; 130; 23Bet Dra ; 2.80; 5800;occ; 95; 0;36705
8; 4344.4; 08-MAR-2009 08:17:59; Bright; 61.0; 5; 3Alp Lyr ; 0.03; 11000;occ; 122; 0;36705
9; 4837.0; 08-MAR-2009 08:26:11; Dark ; 47.0; 168; 17Zet Aql ; 2.99; 11000;occ; 94; 0;36705
10; 5758.5; 08-MAR-2009 08:41:33; Dark ; 49.5; 167; 10Gam2Sgr ; 2.98; 4500;occ; 99; 0;36705
11; 6153.9; 08-MAR-2009 08:48:08; Dark ; 59.5; 0; ; 0.00; 0;occ; 119; 0;36705
12; 6459.0; 08-MAR-2009 08:53:13; Dark ; 51.0; 131; Gam Lup ; 2.80; 26000;occ; 102; 0;36705
13; 6616.3; 08-MAR-2009 08:55:51; Dark ; 51.5; 78; Alp Lup ; 2.30; 28000;occ; 103; 0;36705
14; 6759.0; 08-MAR-2009 08:58:13; Dark ; 48.0; 95; Zet Cen ; 2.55; 26000;occ; 96; 0;36705
15; 7023.7; 08-MAR-2009 09:02:38; Dark ; 52.5; 123; Iot Cen ; 2.75; 10200;occ; 105; 0;36705
16; 7411.2; 08-MAR-2009 09:09:06; Dark ; 60.0; 106; 9Bet Crv ; 2.65; 5600;occ; 120; 0;36705
17; 7569.2; 08-MAR-2009 09:11:44; Dark ; 53.0; 100; 4Gam Crv ; 2.58; 13100;occ; 106; 0;36705
/nas3/ENVISAT/GOMOS/GOM_NL__0P/GOM_NL__0PNPDK20090308_092501_000052952077_00079_36706_3387.N1
1; 2330.4; 08-MAR-2009 09:25:01; Bright; 46.0; 96; 68Del Leo ; 2.56; 9300;occ; 92; 0;36706
2; 2757.6; 08-MAR-2009 09:32:08; Bright; 42.0; 174; 52Psi UMa ; 3.00; 4400;occ; 84; 0;36706
3; 2989.5; 08-MAR-2009 09:36:00; Bright; 41.5; 87; 64Gam UMa ; 2.43; 11000;occ; 83; 0;36706
4; 3255.1; 08-MAR-2009 09:40:25; Bright; 51.5; 55; 79Zet UMa ; 2.06; 10200;occ; 103; 0;36706
5; 3455.8; 08-MAR-2009 09:43:46; Bright; 41.0; 60; 7Bet UMi ; 2.08; 3950;occ; 82; 0;36706
6; 3723.6; 08-MAR-2009 09:48:14; Bright; 45.5; 119; 14Eta Dra ; 2.73; 4700;occ; 91; 0;36706
7; 4005.4; 08-MAR-2009 09:52:56; Bright; 50.5; 130; 23Bet Dra ; 2.80; 5800;occ; 101; 0;36706
8; 4344.6; 08-MAR-2009 09:58:35; Bright; 62.0; 5; 3Alp Lyr ; 0.03; 11000;occ; 124; 0;36706
9; 4837.3; 08-MAR-2009 10:06:48; Dark ; 47.5; 168; 17Zet Aql ; 2.99; 11000;occ; 95; 0;36706
10; 5759.5; 08-MAR-2009 10:22:10; Dark ; 50.0; 167; 10Gam2Sgr ; 2.98; 4500;occ; 100; 0;36706
11; 6155.1; 08-MAR-2009 10:28:45; Dark ; 59.5; 0; ; 0.00; 0;occ; 119; 0;36706
12; 6460.3; 08-MAR-2009 10:33:51; Dark ; 51.5; 131; Gam Lup ; 2.80; 26000;occ; 103; 0;36706
13; 6617.2; 08-MAR-2009 10:36:28; Dark ; 47.5; 78; Alp Lup ; 2.30; 28000;occ; 95; 0;36706
14; 6759.7; 08-MAR-2009 10:38:50; Dark ; 45.5; 95; Zet Cen ; 2.55; 26000;occ; 91; 0;36706
15; 6886.9; 08-MAR-2009 10:40:57; Dark ; 67.0; 54; 5The Cen ; 2.06; 4500;occ; 134; 0;36706
16; 7024.2; 08-MAR-2009 10:43:15; Dark ; 53.0; 123; Iot Cen ; 2.75; 10200;occ; 106; 0;36706
17; 7411.2; 08-MAR-2009 10:49:41; Dark ; 59.0; 106; 9Bet Crv ; 2.65; 5600;occ; 118; 0;36706
18; 7569.1; 08-MAR-2009 10:52:19; Dark ; 57.0; 100; 4Gam Crv ; 2.58; 13100;occ; 114; 0;36706
/nas3/ENVISAT/GOMOS/GOM_NL__0P/GOM_NL__0PNPDK20090308_110536_000052662077_00080_36707_3388.N1
1; 2329.7; 08-MAR-2009 11:05:36; Bright; 44.0; 96; 68Del Leo ; 2.56; 9300;occ; 88; 0;36707
2; 2756.8; 08-MAR-2009 11:12:43; Bright; 41.0; 174; 52Psi UMa ; 3.00; 4400;occ; 82; 0;36707
3; 2988.7; 08-MAR-2009 11:16:35; Bright; 64.0; 87; 64Gam UMa ; 2.43; 11000;occ; 128; 0;36707
4; 3254.0; 08-MAR-2009 11:21:00; Bright; 52.5; 55; 79Zet UMa ; 2.06; 10200;occ; 105; 0;36707
5; 3455.3; 08-MAR-2009 11:24:21; Bright; 41.0; 60; 7Bet UMi ; 2.08; 3950;occ; 82; 0;36707
6; 3722.6; 08-MAR-2009 11:28:49; Bright; 45.0; 119; 14Eta Dra ; 2.73; 4700;occ; 90; 0;36707
7; 4004.9; 08-MAR-2009 11:33:31; Bright; 50.0; 130; 23Bet Dra ; 2.80; 5800;occ; 100; 0;36707
8; 4344.2; 08-MAR-2009 11:39:10; Bright; 46.5; 5; 3Alp Lyr ; 0.03; 11000;occ; 93; 0;36707
9; 4837.6; 08-MAR-2009 11:47:24; Dark ; 48.0; 168; 17Zet Aql ; 2.99; 11000;occ; 96; 0;36707
10; 5760.5; 08-MAR-2009 12:02:47; Dark ; 53.0; 167; 10Gam2Sgr ; 2.98; 4500;occ; 106; 0;36707
11; 6156.2; 08-MAR-2009 12:09:22; Dark ; 59.5; 0; ; 0.00; 0;occ; 119; 0;36707
12; 6461.7; 08-MAR-2009 12:14:28; Dark ; 51.0; 131; Gam Lup ; 2.80; 26000;occ; 102; 0;36707
13; 6618.2; 08-MAR-2009 12:17:04; Dark ; 49.0; 78; Alp Lup ; 2.30; 28000;occ; 98; 0;36707
14; 6760.2; 08-MAR-2009 12:19:26; Dark ; 21.5; 95; Zet Cen ; 2.55; 26000;occ; 43; 0;36707
15; 7024.7; 08-MAR-2009 12:23:51; Dark ; 52.5; 123; Iot Cen ; 2.75; 10200;occ; 105; 0;36707
16; 7411.6; 08-MAR-2009 12:30:18; Dark ; 62.0; 106; 9Bet Crv ; 2.65; 5600;occ; 124; 0;36707
17; 7569.4; 08-MAR-2009 12:32:56; Dark ; 27.0; 100; 4Gam Crv ; 2.58; 13100;occ; 54; 0;36707

```

/nas3/ENVISAT/GOMOS/GOM_NL__0P/GOM_NL__0PNPDK20090308_123256_000059382077_00081_36708_3389.N1

1; 1533.5; 08-MAR-2009 12:32:56; Dark ; 53.5; 100; 4Gam Crv ; 2.58; 13100;occ; 107; 0;36708
 2; 2329.6; 08-MAR-2009 12:46:12; Bright; 43.0; 96; 68Del Leo ; 2.56; 9300;occ; 86; 0;36708
 3; 2756.1; 08-MAR-2009 12:53:18; Bright; 38.0; 174; 52Psi UMa ; 3.00; 4400;occ; 76; 0;36708
 4; 2988.2; 08-MAR-2009 12:57:10; Bright; 49.5; 87; 64Gam UMa ; 2.43; 11000;occ; 99; 0;36708
 5; 3167.5; 08-MAR-2009 13:00:10; Bright; 47.0; 32; 77Eps UMa ; 1.76; 11000;occ; 94; 0;36708
 6; 3454.9; 08-MAR-2009 13:04:57; Bright; 37.0; 60; 7Bet UMi ; 2.08; 3950;occ; 74; 0;36708
 7; 3722.1; 08-MAR-2009 13:09:24; Bright; 47.5; 119; 14Eta Dra ; 2.73; 4700;occ; 95; 0;36708
 8; 4004.8; 08-MAR-2009 13:14:07; Bright; 48.5; 130; 23Bet Dra ; 2.80; 5800;occ; 97; 0;36708
 9; 4344.6; 08-MAR-2009 13:19:47; Bright; 46.5; 5; 3Alp Lyr ; 0.03; 11000;occ; 93; 0;36708
 10; 4838.2; 08-MAR-2009 13:28:00; Dark ; 44.5; 168; 17Zet Aql ; 2.99; 11000;occ; 89; 0;36708
 11; 5761.5; 08-MAR-2009 13:43:23; Dark ; 47.5; 167; 10Gam2Sgr ; 2.98; 4500;occ; 95; 0;36708
 12; 5951.4; 08-MAR-2009 13:46:33; Dark ; 48.0; 25; 35Lam Sco ; 1.62; 28000;occ; 96; 0;36708
 13; 6157.4; 08-MAR-2009 13:49:59; Dark ; 59.5; 0; ; 0.00; 0;occ; 119; 0;36708
 14; 6463.4; 08-MAR-2009 13:55:05; Dark ; 53.0; 131; Gam Lup ; 2.80; 26000;occ; 106; 0;36708
 15; 6618.9; 08-MAR-2009 13:57:41; Dark ; 47.0; 78; Alp Lup ; 2.30; 28000;occ; 94; 0;36708
 16; 6761.0; 08-MAR-2009 14:00:03; Dark ; 46.0; 95; Zet Cen ; 2.55; 26000;occ; 92; 0;36708
 17; 6889.0; 08-MAR-2009 14:02:11; Dark ; 62.5; 54; 5The Cen ; 2.06; 4500;occ; 125; 0;36708
 18; 7025.6; 08-MAR-2009 14:04:28; Dark ; 52.5; 123; Iot Cen ; 2.75; 10200;occ; 105; 0;36708
 19; 7412.1; 08-MAR-2009 14:10:54; Dark ; 60.0; 106; 9Bet Crv ; 2.65; 5600;occ; 120; 0;36708

/nas3/ENVISAT/GOMOS/GOM_NL__0P/GOM_NL__0PNPDK20090308_141122_000056772077_00082_36709_3390.N1

1; 1403.7; 08-MAR-2009 14:11:22; Dark ; 60.5; 106; 9Bet Crv ; 2.65; 5600;occ; 121; 55;36709
 2; 1533.3; 08-MAR-2009 14:13:31; Dark ; 58.5; 100; 4Gam Crv ; 2.58; 13100;occ; 117; 0;36709
 3; 2328.9; 08-MAR-2009 14:26:47; Bright; 44.0; 96; 68Del Leo ; 2.56; 9300;occ; 88; 0;36709
 4; 2756.0; 08-MAR-2009 14:33:54; Bright; 41.0; 174; 52Psi UMa ; 3.00; 4400;occ; 82; 0;36709
 5; 2987.8; 08-MAR-2009 14:37:46; Bright; 42.5; 87; 64Gam UMa ; 2.43; 11000;occ; 85; 0;36709
 6; 3167.0; 08-MAR-2009 14:40:45; Bright; 47.5; 32; 77Eps UMa ; 1.76; 11000;occ; 95; 0;36709
 7; 3455.0; 08-MAR-2009 14:45:33; Bright; 42.5; 60; 7Bet UMi ; 2.08; 3950;occ; 85; 0;36709
 8; 3721.8; 08-MAR-2009 14:50:00; Bright; 46.5; 119; 14Eta Dra ; 2.73; 4700;occ; 93; 0;36709
 9; 4004.5; 08-MAR-2009 14:54:42; Bright; 49.0; 130; 23Bet Dra ; 2.80; 5800;occ; 98; 0;36709
 10; 4344.5; 08-MAR-2009 15:00:22; Bright; 47.5; 5; 3Alp Lyr ; 0.03; 11000;occ; 95; 0;36709
 11; 4839.1; 08-MAR-2009 15:08:37; Dark ; 46.0; 168; 17Zet Aql ; 2.99; 11000;occ; 92; 0;36709
 12; 5762.3; 08-MAR-2009 15:24:00; Dark ; 48.5; 167; 10Gam2Sgr ; 2.98; 4500;occ; 97; 0;36709
 13; 5952.5; 08-MAR-2009 15:27:10; Dark ; 59.0; 25; 35Lam Sco ; 1.62; 28000;occ; 118; 0;36709
 14; 6158.6; 08-MAR-2009 15:30:37; Dark ; 59.5; 0; ; 0.00; 0;occ; 119; 0;36709
 15; 6464.2; 08-MAR-2009 15:35:42; Dark ; 25.5; 131; Gam Lup ; 2.80; 26000;occ; 51; 0;36709
 16; 6620.1; 08-MAR-2009 15:38:18; Dark ; 47.0; 78; Alp Lup ; 2.30; 28000;occ; 94; 0;36709
 17; 6762.1; 08-MAR-2009 15:40:40; Dark ; 45.0; 95; Zet Cen ; 2.55; 26000;occ; 90; 0;36709
 18; 6889.9; 08-MAR-2009 15:42:48; Dark ; 62.0; 54; 5The Cen ; 2.06; 4500;occ; 124; 0;36709
 19; 7026.6; 08-MAR-2009 15:45:05; Dark ; 54.5; 123; Iot Cen ; 2.75; 10200;occ; 109; 0;36709

/nas3/ENVISAT/GOMOS/GOM_NL__0P/GOM_NL__0PNPDK20090308_155130_000057002077_00083_36710_3391.N1

1; 1376.4; 08-MAR-2009 15:51:30; Dark ; 59.0; 106; 9Bet Crv ; 2.65; 5600;occ; 118; 0;36710
 2; 1533.6; 08-MAR-2009 15:54:07; Dark ; 59.0; 100; 4Gam Crv ; 2.58; 13100;occ; 118; 0;36710
 3; 2328.5; 08-MAR-2009 16:07:22; Bright; 45.5; 96; 68Del Leo ; 2.56; 9300;occ; 91; 0;36710
 4; 2755.7; 08-MAR-2009 16:14:30; Bright; 42.0; 174; 52Psi UMa ; 3.00; 4400;occ; 84; 0;36710
 5; 2987.0; 08-MAR-2009 16:18:21; Bright; 42.0; 87; 64Gam UMa ; 2.43; 11000;occ; 84; 0;36710
 6; 3166.1; 08-MAR-2009 16:21:20; Bright; 47.5; 32; 77Eps UMa ; 1.76; 11000;occ; 95; 0;36710
 7; 3454.2; 08-MAR-2009 16:26:08; Bright; 40.0; 60; 7Bet UMi ; 2.08; 3950;occ; 80; 0;36710
 8; 3721.2; 08-MAR-2009 16:30:35; Bright; 50.0; 119; 14Eta Dra ; 2.73; 4700;occ; 100; 0;36710
 9; 4004.1; 08-MAR-2009 16:35:18; Bright; 48.5; 130; 23Bet Dra ; 2.80; 5800;occ; 97; 0;36710
 10; 4344.6; 08-MAR-2009 16:40:59; Bright; 34.0; 5; 3Alp Lyr ; 0.03; 11000;occ; 68; 0;36710
 11; 4839.3; 08-MAR-2009 16:49:13; Dark ; 47.5; 168; 17Zet Aql ; 2.99; 11000;occ; 95; 0;36710
 12; 5763.3; 08-MAR-2009 17:04:37; Dark ; 48.0; 167; 10Gam2Sgr ; 2.98; 4500;occ; 96; 0;36710
 13; 5953.5; 08-MAR-2009 17:07:47; Dark ; 45.5; 25; 35Lam Sco ; 1.62; 28000;occ; 91; 0;36710
 14; 6159.8; 08-MAR-2009 17:11:14; Dark ; 59.5; 0; ; 0.00; 0;occ; 119; 0;36710
 15; 6465.3; 08-MAR-2009 17:16:19; Dark ; 50.5; 131; Gam Lup ; 2.80; 26000;occ; 101; 0;36710
 16; 6763.2; 08-MAR-2009 17:21:17; Dark ; 44.5; 95; Zet Cen ; 2.55; 26000;occ; 89; 0;36710
 17; 7027.5; 08-MAR-2009 17:25:41; Dark ; 49.5; 123; Iot Cen ; 2.75; 10200;occ; 99; 0;36710

/nas3/ENVISAT/GOMOS/GOM_NL__0P/GOM_NL__0PNPDK20090308_172558_000060252077_00084_36711_3392.N1

1; 1008.4; 08-MAR-2009 17:25:58; Dark ; 50.0; 123; Iot Cen ; 2.75; 10200;occ; 100; 34;36711
 2; 1376.7; 08-MAR-2009 17:32:07; Dark ; 63.0; 106; 9Bet Crv ; 2.65; 5600;occ; 126; 0;36711
 3; 1533.7; 08-MAR-2009 17:34:44; Dark ; 58.5; 100; 4Gam Crv ; 2.58; 13100;occ; 117; 0;36711
 4; 2327.8; 08-MAR-2009 17:47:58; Bright; 45.0; 96; 68Del Leo ; 2.56; 9300;occ; 90; 0;36711
 5; 2755.3; 08-MAR-2009 17:55:05; Bright; 40.5; 174; 52Psi UMa ; 3.00; 4400;occ; 81; 0;36711
 6; 2986.2; 08-MAR-2009 17:58:56; Bright; 43.0; 87; 64Gam UMa ; 2.43; 11000;occ; 86; 0;36711
 7; 3165.1; 08-MAR-2009 18:01:55; Bright; 48.5; 32; 77Eps UMa ; 1.76; 11000;occ; 97; 0;36711
 8; 3453.8; 08-MAR-2009 18:06:44; Bright; 41.5; 60; 7Bet UMi ; 2.08; 3950;occ; 83; 0;36711
 9; 3720.7; 08-MAR-2009 18:11:11; Bright; 46.0; 119; 14Eta Dra ; 2.73; 4700;occ; 92; 0;36711


```

10; 4003.6; 08-MAR-2009 18:15:53; Bright; 47.0; 130; 23Bet Dra ; 2.80; 5800;occ; 94; 0;36711
11; 4344.5; 08-MAR-2009 18:21:34; Bright; 47.0; 5; 3Alp Lyr ; 0.03; 11000;occ; 94; 0;36711
12; 4839.5; 08-MAR-2009 18:29:49; Dark ; 47.0; 168; 17Zet Aql ; 2.99; 11000;occ; 94; 0;36711
13; 5764.3; 08-MAR-2009 18:45:14; Dark ; 48.0; 167; 10Gam2Sgr ; 2.98; 4500;occ; 96; 0;36711
14; 5954.3; 08-MAR-2009 18:48:24; Dark ; 47.0; 25; 35Lam Sco ; 1.62; 28000;occ; 94; 0;36711
15; 6161.0; 08-MAR-2009 18:51:51; Dark ; 59.5; 0; ; 0.00; 0;occ; 119; 0;36711
16; 6466.8; 08-MAR-2009 18:56:57; Dark ; 52.0; 131; Gam Lup ; 2.80; 26000;occ; 104; 0;36711
17; 6763.3; 08-MAR-2009 19:01:53; Dark ; 46.5; 95; Zet Cen ; 2.55; 26000;occ; 93; 0;36711
18; 6892.0; 08-MAR-2009 19:04:02; Dark ; 63.0; 54; 5The Cen ; 2.06; 4500;occ; 126; 0;36711
19; 7028.1; 08-MAR-2009 19:06:18; Dark ; 6.0; 123; Iot Cen ; 2.75; 10200;occ; 12; 0;36711
/nas3/ENVISAT/GOMOS/GOM_NL__0P/GOM_NL__0PNPDK20090308_190618_000060502077_00085_36712_3393.N1
 1; 992.1; 08-MAR-2009 19:06:18; Dark ; 53.5; 123; Iot Cen ; 2.75; 10200;occ; 107; 0;36712
 2; 1376.9; 08-MAR-2009 19:12:43; Dark ; 62.5; 106; 9Bet Crv ; 2.65; 5600;occ; 125; 0;36712
 3; 1533.9; 08-MAR-2009 19:15:20; Dark ; 56.0; 100; 4Gam Crv ; 2.58; 13100;occ; 112; 0;36712
 4; 2327.6; 08-MAR-2009 19:28:33; Bright; 44.5; 96; 68Del Leo ; 2.56; 9300;occ; 89; 0;36712
 5; 2754.5; 08-MAR-2009 19:35:40; Bright; 42.0; 174; 52Psi UMa ; 3.00; 4400;occ; 84; 0;36712
 6; 2985.7; 08-MAR-2009 19:39:32; Bright; 64.0; 87; 64Gam UMa ; 2.43; 11000;occ; 128; 0;36712
 7; 3164.3; 08-MAR-2009 19:42:30; Bright; 46.5; 32; 77Eps UMa ; 1.76; 11000;occ; 93; 0;36712
 8; 3453.5; 08-MAR-2009 19:47:19; Bright; 27.0; 60; 7Bet UMi ; 2.08; 3950;occ; 54; 0;36712
 9; 3720.1; 08-MAR-2009 19:51:46; Bright; 44.5; 119; 14Eta Dra ; 2.73; 4700;occ; 89; 0;36712
10; 4003.2; 08-MAR-2009 19:56:29; Bright; 50.0; 130; 23Bet Dra ; 2.80; 5800;occ; 100; 0;36712
11; 4344.5; 08-MAR-2009 20:02:10; Bright; 46.5; 5; 3Alp Lyr ; 0.03; 11000;occ; 93; 0;36712
12; 4839.9; 08-MAR-2009 20:10:26; Dark ; 46.0; 168; 17Zet Aql ; 2.99; 11000;occ; 92; 0;36712
13; 5765.1; 08-MAR-2009 20:25:51; Dark ; 53.0; 167; 10Gam2Sgr ; 2.98; 4500;occ; 106; 0;36712
14; 5955.3; 08-MAR-2009 20:29:01; Dark ; 49.0; 25; 35Lam Sco ; 1.62; 28000;occ; 98; 0;36712
15; 6162.1; 08-MAR-2009 20:32:28; Dark ; 59.5; 0; ; 0.00; 0;occ; 119; 0;36712
16; 6467.8; 08-MAR-2009 20:37:34; Dark ; 52.5; 131; Gam Lup ; 2.80; 26000;occ; 105; 0;36712
17; 6622.4; 08-MAR-2009 20:40:08; Dark ; 47.5; 78; Alp Lup ; 2.30; 28000;occ; 95; 0;36712
18; 6764.5; 08-MAR-2009 20:42:30; Dark ; 45.5; 95; Zet Cen ; 2.55; 26000;occ; 91; 0;36712
19; 6892.8; 08-MAR-2009 20:44:39; Dark ; 43.0; 54; 5The Cen ; 2.06; 4500;occ; 86; 0;36712
20; 7028.5; 08-MAR-2009 20:46:54; Dark ; 14.5; 123; Iot Cen ; 2.75; 10200;occ; 29; 0;36712
/nas3/ENVISAT/GOMOS/GOM_NL__0P/GOM_NL__0PNPDE20090309_013052_000038432077_00088_36715_7382.N1
 1; -77.5; 09-MAR-2009 01:30:52; Dark ; 48.0; 25; 35Lam Sco ; 1.62; 28000;occ; 96; 0;36715
 2; 129.6; 09-MAR-2009 01:34:19; Dark ; 59.5; 0; ; 0.00; 0;occ; 119; 0;36716
 3; 435.0; 09-MAR-2009 01:39:24; Dark ; 48.5; 131; Gam Lup ; 2.80; 26000;occ; 97; 0;36716
 4; 730.7; 09-MAR-2009 01:44:20; Dark ; 46.5; 95; Zet Cen ; 2.55; 26000;occ; 93; 0;36716
 5; 860.0; 09-MAR-2009 01:46:29; Dark ; 64.0; 54; 5The Cen ; 2.06; 4500;occ; 128; 0;36716
 6; 994.7; 09-MAR-2009 01:48:44; Dark ; 52.0; 123; Iot Cen ; 2.75; 10200;occ; 104; 0;36716
 7; 1378.3; 09-MAR-2009 01:55:08; Dark ; 59.5; 106; 9Bet Crv ; 2.65; 5600;occ; 119; 0;36716
 8; 1534.3; 09-MAR-2009 01:57:44; Dark ; 57.0; 100; 4Gam Crv ; 2.58; 13100;occ; 114; 0;36716
 9; 2325.6; 09-MAR-2009 02:10:55; Bright; 44.5; 96; 68Del Leo ; 2.56; 9300;occ; 89; 0;36716
10; 2752.5; 09-MAR-2009 02:18:02; Bright; 42.0; 174; 52Psi UMa ; 3.00; 4400;occ; 84; 0;36716
11; 2983.4; 09-MAR-2009 02:21:53; Bright; 43.0; 87; 64Gam UMa ; 2.43; 11000;occ; 86; 0;36716
12; 3161.1; 09-MAR-2009 02:24:51; Bright; 49.0; 32; 77Eps UMa ; 1.76; 11000;occ; 98; 0;36716
13; 3451.9; 09-MAR-2009 02:29:41; Bright; 38.5; 60; 7Bet UMi ; 2.08; 3950;occ; 77; 0;36716
14; 3718.0; 09-MAR-2009 02:34:07; Bright; 48.0; 119; 14Eta Dra ; 2.73; 4700;occ; 96; 0;36716
/nas3/ENVISAT/GOMOS/GOM_NL__0P/GOM_NL__0PNPDE20090309_023851_000055272077_00089_36716_7383.N1
 1;-2034.4; 09-MAR-2009 02:38:51; Bright; 71.0; 130; 23Bet Dra ; 2.80; 5800;occ; 142; 0;36716
 2;-1691.5; 09-MAR-2009 02:44:34; Bright; 46.5; 5; 3Alp Lyr ; 0.03; 11000;occ; 93; 0;36716
 3;-1194.1; 09-MAR-2009 02:52:51; Dark ; 46.5; 168; 17Zet Aql ; 2.99; 11000;occ; 93; 0;36716
 4; -408.4; 09-MAR-2009 03:05:57; Dark ; 51.5; 137; 22Lam Sgr ; 2.82; 4400;occ; 103; 0;36716
 5; -266.8; 09-MAR-2009 03:08:19; Dark ; 48.5; 167; 10Gam2Sgr ; 2.98; 4500;occ; 97; 0;36716
 6; -76.5; 09-MAR-2009 03:11:29; Dark ; 47.5; 25; 35Lam Sco ; 1.62; 28000;occ; 95; 0;36716
 7; 130.8; 09-MAR-2009 03:14:56; Dark ; 59.5; 0; ; 0.00; 0;occ; 119; 0;36717
 8; 436.4; 09-MAR-2009 03:20:02; Dark ; 54.0; 131; Gam Lup ; 2.80; 26000;occ; 108; 0;36717
 9; 590.4; 09-MAR-2009 03:22:36; Dark ; 51.5; 78; Alp Lup ; 2.30; 28000;occ; 103; 0;36717
10; 731.4; 09-MAR-2009 03:24:57; Dark ; 46.5; 95; Zet Cen ; 2.55; 26000;occ; 93; 0;36717
11; 861.0; 09-MAR-2009 03:27:06; Dark ; 65.0; 54; 5The Cen ; 2.06; 4500;occ; 130; 0;36717
12; 995.8; 09-MAR-2009 03:29:21; Dark ; 53.0; 123; Iot Cen ; 2.75; 10200;occ; 106; 0;36717
13; 1378.7; 09-MAR-2009 03:35:44; Dark ; 58.5; 106; 9Bet Crv ; 2.65; 5600;occ; 117; 0;36717
14; 1534.7; 09-MAR-2009 03:38:20; Dark ; 57.0; 100; 4Gam Crv ; 2.58; 13100;occ; 114; 0;36717
15; 2325.3; 09-MAR-2009 03:51:31; Bright; 45.0; 96; 68Del Leo ; 2.56; 9300;occ; 90; 0;36717
16; 2752.2; 09-MAR-2009 03:58:37; Bright; 58.0; 174; 52Psi UMa ; 3.00; 4400;occ; 116; 0;36717
17; 2982.9; 09-MAR-2009 04:02:28; Bright; 43.0; 87; 64Gam UMa ; 2.43; 11000;occ; 86; 0;36717
18; 3160.5; 09-MAR-2009 04:05:26; Bright; 48.5; 32; 77Eps UMa ; 1.76; 11000;occ; 97; 0;36717
19; 3451.9; 09-MAR-2009 04:10:17; Bright; 41.0; 60; 7Bet UMi ; 2.08; 3950;occ; 82; 0;36717
/nas3/ENVISAT/GOMOS/GOM_NL__0P/GOM_NL__0PNPDE20090309_041443_000058102077_00090_36717_7384.N1
 1;-2318.6; 09-MAR-2009 04:14:43; Bright; 47.5; 119; 14Eta Dra ; 2.73; 4700;occ; 95; 0;36717

```



```

2;-2034.8; 09-MAR-2009 04:19:27; Bright; 50.0; 130; 23Bet Dra ; 2.80; 5800;occ; 100; 0;36717
3;-1691.7; 09-MAR-2009 04:25:10; Bright; 51.5; 5; 3Alp Lyr ; 0.03; 11000;occ; 103; 0;36717
4;-1194.1; 09-MAR-2009 04:33:27; Dark ; 47.0; 168; 17Zet Aql ; 2.99; 11000;occ; 94; 0;36717
5; -407.5; 09-MAR-2009 04:46:34; Dark ; 50.5; 137; 22Lam Sgr ; 2.82; 4400;occ; 101; 0;36717
6; -75.4; 09-MAR-2009 04:52:06; Dark ; 46.5; 25; 35Lam Sco ; 1.62; 28000;occ; 93; 0;36717
7; 131.9; 09-MAR-2009 04:55:33; Dark ; 59.5; 0; ; 0.00; 0;occ; 119; 0;36718
8; 437.3; 09-MAR-2009 05:00:39; Dark ; 51.5; 131; Gam Lup ; 2.80; 26000;occ; 103; 0;36718
9; 591.3; 09-MAR-2009 05:03:13; Dark ; 46.0; 78; Alp Lup ; 2.30; 28000;occ; 92; 0;36718
10; 861.9; 09-MAR-2009 05:07:43; Dark ; 66.0; 54; 5The Cen ; 2.06; 4500;occ; 132; 0;36718
11; 996.3; 09-MAR-2009 05:09:58; Dark ; 54.5; 123; Tot Cen ; 2.75; 10200;occ; 109; 0;36718
12; 1379.0; 09-MAR-2009 05:16:20; Dark ; 60.5; 106; 9Bet Crv ; 2.65; 5600;occ; 121; 0;36718
13; 1534.7; 09-MAR-2009 05:18:56; Dark ; 58.0; 100; 4Gam Crv ; 2.58; 13100;occ; 116; 0;36718
14; 2324.9; 09-MAR-2009 05:32:06; Bright; 45.0; 96; 68Del Leo ; 2.56; 9300;occ; 90; 0;36718
15; 2751.8; 09-MAR-2009 05:39:13; Bright; 41.5; 174; 52Psi UMa ; 3.00; 4400;occ; 83; 0;36718
16; 2982.2; 09-MAR-2009 05:43:04; Bright; 42.0; 87; 64Gam UMa ; 2.43; 11000;occ; 84; 0;36718
17; 3159.8; 09-MAR-2009 05:46:01; Bright; 47.0; 32; 77Eps UMa ; 1.76; 11000;occ; 94; 0;36718
18; 3451.3; 09-MAR-2009 05:50:53; Bright; 40.5; 60; 7Bet UMi ; 2.08; 3950;occ; 81; 0;36718
/nas3/ENVISAT/GOMOS/GOM_NL__0P/GOM_NL__0PNPDE20090309_201539_000038782077_00100_36727_7385.N1
1; 1014.3; 09-MAR-2009 20:15:39; Dark ; 52.5; 123; Tot Cen ; 2.75; 10200;occ; 105; 23;36727
2; 1382.1; 09-MAR-2009 20:21:47; Dark ; 59.5; 106; 9Bet Crv ; 2.65; 5600;occ; 119; 0;36727
3; 1535.9; 09-MAR-2009 20:24:21; Dark ; 55.5; 100; 4Gam Crv ; 2.58; 13100;occ; 111; 0;36727
4; 2320.8; 09-MAR-2009 20:37:26; Bright; 44.0; 96; 68Del Leo ; 2.56; 9300;occ; 88; 0;36727
5; 2976.9; 09-MAR-2009 20:48:22; Bright; 43.0; 87; 64Gam UMa ; 2.43; 11000;occ; 86; 0;36727
6; 3152.7; 09-MAR-2009 20:51:17; Bright; 46.0; 32; 77Eps UMa ; 1.76; 11000;occ; 92; 0;36727
7; 3448.4; 09-MAR-2009 20:56:13; Bright; 41.0; 60; 7Bet UMi ; 2.08; 3950;occ; 82; 0;36727
8; 3712.1; 09-MAR-2009 21:00:37; Bright; 48.0; 119; 14Eta Dra ; 2.73; 4700;occ; 96; 0;36727
9; 4046.1; 09-MAR-2009 21:06:11; Bright; 68.0; 69; 33Gam Dra ; 2.23; 3800;occ; 136; 0;36727
10; 4344.6; 09-MAR-2009 21:11:09; Bright; 66.0; 5; 3Alp Lyr ; 0.03; 11000;occ; 132; 0;36727
11; 4846.2; 09-MAR-2009 21:19:31; Dark ; 47.0; 168; 17Zet Aql ; 2.99; 11000;occ; 94; 0;36727
/nas3/ENVISAT/GOMOS/GOM_NL__0P/GOM_NL__0PNPDE20090309_213242_000052912077_00100_36727_7386.N1
1; -398.8; 09-MAR-2009 21:32:42; Dark ; 49.5; 137; 22Lam Sgr ; 2.82; 4400;occ; 99; 0;36727
2; -256.4; 09-MAR-2009 21:35:04; Dark ; 50.5; 167; 10Gam2Sgr ; 2.98; 4500;occ; 101; 0;36727
3; 143.6; 09-MAR-2009 21:41:44; Dark ; 59.5; 0; ; 0.00; 0;occ; 119; 0;36728
4; 449.5; 09-MAR-2009 21:46:50; Dark ; 53.0; 131; Gam Lup ; 2.80; 26000;occ; 106; 0;36728
5; 600.1; 09-MAR-2009 21:49:21; Dark ; 47.5; 78; Alp Lup ; 2.30; 28000;occ; 95; 0;36728
6; 739.7; 09-MAR-2009 21:51:40; Dark ; 45.5; 95; Zet Cen ; 2.55; 26000;occ; 91; 0;36728
7; 871.7; 09-MAR-2009 21:53:52; Dark ; 65.5; 54; 5The Cen ; 2.06; 4500;occ; 131; 0;36728
8; 1003.6; 09-MAR-2009 21:56:04; Dark ; 53.0; 123; Tot Cen ; 2.75; 10200;occ; 106; 0;36728
9; 1382.4; 09-MAR-2009 22:02:23; Dark ; 59.0; 106; 9Bet Crv ; 2.65; 5600;occ; 118; 0;36728
10; 1536.0; 09-MAR-2009 22:04:57; Dark ; 56.0; 100; 4Gam Crv ; 2.58; 13100;occ; 112; 0;36728
11; 2320.5; 09-MAR-2009 22:18:01; Bright; 43.5; 96; 68Del Leo ; 2.56; 9300;occ; 87; 0;36728
12; 2746.9; 09-MAR-2009 22:25:08; Bright; 41.5; 174; 52Psi UMa ; 3.00; 4400;occ; 83; 0;36728
13; 2976.3; 09-MAR-2009 22:28:57; Bright; 43.0; 87; 64Gam UMa ; 2.43; 11000;occ; 86; 0;36728
14; 3151.9; 09-MAR-2009 22:31:53; Bright; 47.0; 32; 77Eps UMa ; 1.76; 11000;occ; 94; 0;36728
15; 3447.9; 09-MAR-2009 22:36:49; Bright; 38.5; 60; 7Bet UMi ; 2.08; 3950;occ; 77; 0;36728
16; 3711.3; 09-MAR-2009 22:41:12; Bright; 47.5; 119; 14Eta Dra ; 2.73; 4700;occ; 95; 0;36728
17; 4045.8; 09-MAR-2009 22:46:46; Bright; 68.0; 69; 33Gam Dra ; 2.23; 3800;occ; 136; 0;36728
18; 4344.4; 09-MAR-2009 22:51:45; Bright; 47.5; 5; 3Alp Lyr ; 0.03; 11000;occ; 95; 0;36728
19; 4846.7; 09-MAR-2009 23:00:07; Dark ; 46.5; 168; 17Zet Aql ; 2.99; 11000;occ; 93; 0;36728
/nas3/ENVISAT/GOMOS/GOM_NL__0P/GOM_NL__0PNPDK20090309_055518_000039072077_00091_36718_3394.N1
1;-2318.9; 09-MAR-2009 05:55:18; Bright; 46.5; 119; 14Eta Dra ; 2.73; 4700;occ; 93; 0;36718
2;-2034.8; 09-MAR-2009 06:00:03; Bright; 49.0; 130; 23Bet Dra ; 2.80; 5800;occ; 98; 0;36718
3;-1691.4; 09-MAR-2009 06:05:46; Bright; 45.5; 5; 3Alp Lyr ; 0.03; 11000;occ; 91; 0;36718
4;-1193.5; 09-MAR-2009 06:14:04; Dark ; 47.5; 168; 17Zet Aql ; 2.99; 11000;occ; 95; 0;36718
5; -406.3; 09-MAR-2009 06:27:11; Dark ; 47.0; 137; 22Lam Sgr ; 2.82; 4400;occ; 94; 0;36718
6; -264.9; 09-MAR-2009 06:29:32; Dark ; 46.5; 167; 10Gam2Sgr ; 2.98; 4500;occ; 93; 0;36718
7; -74.5; 09-MAR-2009 06:32:43; Dark ; 56.5; 25; 35Lam Sco ; 1.62; 28000;occ; 113; 0;36718
8; 133.1; 09-MAR-2009 06:36:10; Dark ; 59.5; 0; ; 0.00; 0;occ; 119; 0;36719
9; 438.3; 09-MAR-2009 06:41:16; Dark ; 23.0; 131; Gam Lup ; 2.80; 26000;occ; 46; 0;36719
10; 732.5; 09-MAR-2009 06:46:10; Dark ; 46.5; 95; Zet Cen ; 2.55; 26000;occ; 93; 0;36719
11; 997.2; 09-MAR-2009 06:50:34; Dark ; 54.0; 123; Tot Cen ; 2.75; 10200;occ; 108; 0;36719
12; 1379.4; 09-MAR-2009 06:56:57; Dark ; 58.5; 106; 9Bet Crv ; 2.65; 5600;occ; 117; 0;36719
13; 1535.0; 09-MAR-2009 06:59:32; Dark ; 53.5; 100; 4Gam Crv ; 2.58; 13100;occ; 107; 0;36719
/nas3/ENVISAT/GOMOS/GOM_NL__0P/GOM_NL__0PNPDK20090309_071242_000053012077_00092_36719_3395.N1
1; 2324.3; 09-MAR-2009 07:12:42; Bright; 20.0; 96; 68Del Leo ; 2.56; 9300;occ; 40; 0;36719
2; 2751.3; 09-MAR-2009 07:19:49; Bright; 43.0; 174; 52Psi UMa ; 3.00; 4400;occ; 86; 0;36719
3; 2981.6; 09-MAR-2009 07:23:39; Bright; 42.0; 87; 64Gam UMa ; 2.43; 11000;occ; 84; 0;36719
4; 3158.8; 09-MAR-2009 07:26:36; Bright; 47.5; 32; 77Eps UMa ; 1.76; 11000;occ; 95; 0;36719

```

```

5; 3451.2; 09-MAR-2009 07:31:29; Bright; 41.5; 60; 7Bet UMi ; 2.08; 3950;occ; 83; 0;36719
6; 3716.5; 09-MAR-2009 07:35:54; Bright; 46.5; 119; 14Eta Dra ; 2.73; 4700;occ; 93; 0;36719
7; 4000.6; 09-MAR-2009 07:40:38; Bright; 45.5; 130; 23Bet Dra ; 2.80; 5800;occ; 91; 0;36719
8; 4344.5; 09-MAR-2009 07:46:22; Bright; 49.0; 5; 3Alp Lyr ; 0.03; 11000;occ; 98; 0;36719
9; 4843.1; 09-MAR-2009 07:54:40; Dark ; 47.5; 168; 17Zet Aql ; 2.99; 11000;occ; 95; 0;36719
10; 5630.1; 09-MAR-2009 08:07:47; Dark ; 49.0; 137; 22Lam Sgr ; 2.82; 4400;occ; 98; 0;36719
11; 5772.0; 09-MAR-2009 08:10:09; Dark ; 47.0; 167; 10Gam2Sgr ; 2.98; 4500;occ; 94; 0;36719
12; 5962.3; 09-MAR-2009 08:13:20; Dark ; 50.0; 25; 35Lam Sco ; 1.62; 28000;occ; 100; 0;36719
13; 6170.2; 09-MAR-2009 08:16:48; Dark ; 59.5; 0; ; 0.00; 0;occ; 119; 0;36719
14; 6476.1; 09-MAR-2009 08:21:53; Dark ; 54.0; 131; Gam Lup ; 2.80; 26000;occ; 108; 0;36719
15; 6628.7; 09-MAR-2009 08:24:26; Dark ; 47.0; 78; Alp Lup ; 2.30; 28000;occ; 94; 0;36719
16; 6899.9; 09-MAR-2009 08:28:57; Dark ; 65.5; 54; 5The Cen ; 2.06; 4500;occ; 131; 0;36719
17; 7033.8; 09-MAR-2009 08:31:11; Dark ; 51.5; 123; Iot Cen ; 2.75; 10200;occ; 103; 0;36719
18; 7415.7; 09-MAR-2009 08:37:33; Dark ; 58.5; 106; 9Bet Crv ; 2.65; 5600;occ; 117; 0;36719
19; 7571.0; 09-MAR-2009 08:40:08; Dark ; 54.5; 100; 4Gam Crv ; 2.58; 13100;occ; 109; 0;36719
/nas3/ENVISAT/GOMOS/GOM_NL__0P/GOM_NL__0PNPDK20090309_085317_000053012077_00093_36720_3396.N1
1; 2323.9; 09-MAR-2009 08:53:17; Bright; 44.0; 96; 68Del Leo ; 2.56; 9300;occ; 88; 0;36720
2; 2750.9; 09-MAR-2009 09:00:24; Bright; 42.0; 174; 52Psi UMa ; 3.00; 4400;occ; 84; 0;36720
3; 2980.9; 09-MAR-2009 09:04:14; Bright; 55.5; 87; 64Gam UMa ; 2.43; 11000;occ; 111; 0;36720
4; 3158.0; 09-MAR-2009 09:07:11; Bright; 46.0; 32; 77Eps UMa ; 1.76; 11000;occ; 92; 0;36720
5; 3450.7; 09-MAR-2009 09:12:04; Bright; 40.5; 60; 7Bet UMi ; 2.08; 3950;occ; 81; 0;36720
6; 3715.7; 09-MAR-2009 09:16:29; Bright; 46.0; 119; 14Eta Dra ; 2.73; 4700;occ; 92; 0;36720
7; 4000.4; 09-MAR-2009 09:21:14; Bright; 49.0; 130; 23Bet Dra ; 2.80; 5800;occ; 98; 0;36720
8; 4344.4; 09-MAR-2009 09:26:58; Bright; 48.5; 5; 3Alp Lyr ; 0.03; 11000;occ; 97; 0;36720
9; 4843.3; 09-MAR-2009 09:35:17; Dark ; 49.5; 168; 17Zet Aql ; 2.99; 11000;occ; 99; 0;36720
10; 5631.8; 09-MAR-2009 09:48:25; Dark ; 47.0; 137; 22Lam Sgr ; 2.82; 4400;occ; 94; 0;36720
11; 5963.8; 09-MAR-2009 09:53:57; Dark ; 45.0; 25; 35Lam Sco ; 1.62; 28000;occ; 90; 0;36720
12; 6171.3; 09-MAR-2009 09:57:25; Dark ; 59.5; 0; ; 0.00; 0;occ; 119; 0;36720
13; 6477.0; 09-MAR-2009 10:02:30; Dark ; 52.5; 131; Gam Lup ; 2.80; 26000;occ; 105; 0;36720
14; 6629.9; 09-MAR-2009 10:05:03; Dark ; 52.0; 78; Alp Lup ; 2.30; 28000;occ; 104; 0;36720
15; 6770.3; 09-MAR-2009 10:07:24; Dark ; 47.0; 95; Zet Cen ; 2.55; 26000;occ; 94; 0;36720
16; 6900.5; 09-MAR-2009 10:09:34; Dark ; 64.0; 54; 5The Cen ; 2.06; 4500;occ; 128; 0;36720
17; 7034.0; 09-MAR-2009 10:11:47; Dark ; 53.0; 123; Iot Cen ; 2.75; 10200;occ; 106; 0;36720
18; 7416.6; 09-MAR-2009 10:18:10; Dark ; 54.5; 106; 9Bet Crv ; 2.65; 5600;occ; 109; 0;36720
19; 7571.4; 09-MAR-2009 10:20:45; Dark ; 53.5; 100; 4Gam Crv ; 2.58; 13100;occ; 107; 0;36720
/nas3/ENVISAT/GOMOS/GOM_NL__0P/GOM_NL__0PNPDK20090309_103353_000053022077_00094_36721_3397.N1
1; 2323.3; 09-MAR-2009 10:33:53; Bright; 45.5; 96; 68Del Leo ; 2.56; 9300;occ; 91; 0;36721
2; 2750.2; 09-MAR-2009 10:40:59; Bright; 41.5; 174; 52Psi UMa ; 3.00; 4400;occ; 83; 0;36721
3; 2980.2; 09-MAR-2009 10:44:49; Bright; 43.0; 87; 64Gam UMa ; 2.43; 11000;occ; 86; 0;36721
4; 3157.2; 09-MAR-2009 10:47:46; Bright; 47.0; 32; 77Eps UMa ; 1.76; 11000;occ; 94; 0;36721
5; 3450.7; 09-MAR-2009 10:52:40; Bright; 38.0; 60; 7Bet UMi ; 2.08; 3950;occ; 76; 0;36721
6; 3715.4; 09-MAR-2009 10:57:05; Bright; 47.5; 119; 14Eta Dra ; 2.73; 4700;occ; 95; 0;36721
7; 3999.9; 09-MAR-2009 11:01:49; Bright; 49.5; 130; 23Bet Dra ; 2.80; 5800;occ; 99; 0;36721
8; 4344.3; 09-MAR-2009 11:07:34; Bright; 66.0; 5; 3Alp Lyr ; 0.03; 11000;occ; 132; 0;36721
9; 5631.8; 09-MAR-2009 11:29:01; Dark ; 50.0; 137; 22Lam Sgr ; 2.82; 4400;occ; 100; 0;36721
10; 5773.7; 09-MAR-2009 11:31:23; Dark ; 52.5; 167; 10Gam2Sgr ; 2.98; 4500;occ; 105; 0;36721
11; 5964.4; 09-MAR-2009 11:34:34; Dark ; 49.5; 25; 35Lam Sco ; 1.62; 28000;occ; 99; 0;36721
12; 6172.4; 09-MAR-2009 11:38:02; Dark ; 59.5; 0; ; 0.00; 0;occ; 119; 0;36721
13; 6478.3; 09-MAR-2009 11:43:08; Dark ; 51.5; 131; Gam Lup ; 2.80; 26000;occ; 103; 0;36721
14; 6630.9; 09-MAR-2009 11:45:40; Dark ; 48.0; 78; Alp Lup ; 2.30; 28000;occ; 96; 0;36721
15; 6902.4; 09-MAR-2009 11:50:12; Dark ; 63.0; 54; 5The Cen ; 2.06; 4500;occ; 126; 0;36721
16; 7035.1; 09-MAR-2009 11:52:24; Dark ; 53.0; 123; Iot Cen ; 2.75; 10200;occ; 106; 0;36721
17; 7416.2; 09-MAR-2009 11:58:45; Dark ; 56.5; 106; 9Bet Crv ; 2.65; 5600;occ; 113; 0;36721
18; 7571.0; 09-MAR-2009 12:01:20; Dark ; 55.0; 100; 4Gam Crv ; 2.58; 13100;occ; 110; 0;36721
/nas3/ENVISAT/GOMOS/GOM_NL__0P/GOM_NL__0PNPDK20090309_120120_000060902077_00095_36722_3398.N1
1; 1535.2; 09-MAR-2009 12:01:20; Dark ; 55.5; 100; 4Gam Crv ; 2.58; 13100;occ; 111; 0;36722
2; 2322.9; 09-MAR-2009 12:14:28; Bright; 46.0; 96; 68Del Leo ; 2.56; 9300;occ; 92; 0;36722
3; 2749.8; 09-MAR-2009 12:21:35; Bright; 41.5; 174; 52Psi UMa ; 3.00; 4400;occ; 83; 0;36722
4; 2979.9; 09-MAR-2009 12:25:25; Bright; 42.0; 87; 64Gam UMa ; 2.43; 11000;occ; 84; 0;36722
5; 3156.8; 09-MAR-2009 12:28:22; Bright; 47.5; 32; 77Eps UMa ; 1.76; 11000;occ; 95; 0;36722
6; 3450.1; 09-MAR-2009 12:33:15; Bright; 37.5; 60; 7Bet UMi ; 2.08; 3950;occ; 75; 0;36722
7; 3714.7; 09-MAR-2009 12:37:40; Bright; 43.0; 119; 14Eta Dra ; 2.73; 4700;occ; 86; 0;36722
8; 3999.5; 09-MAR-2009 12:42:25; Bright; 49.5; 130; 23Bet Dra ; 2.80; 5800;occ; 99; 0;36722
9; 4344.4; 09-MAR-2009 12:48:09; Bright; 47.5; 5; 3Alp Lyr ; 0.03; 11000;occ; 95; 0;36722
10; 4844.3; 09-MAR-2009 12:56:29; Dark ; 48.0; 168; 17Zet Aql ; 2.99; 11000;occ; 96; 0;36722
11; 5632.9; 09-MAR-2009 13:09:38; Dark ; 51.5; 137; 22Lam Sgr ; 2.82; 4400;occ; 103; 0;36722
12; 5774.7; 09-MAR-2009 13:12:00; Dark ; 46.5; 167; 10Gam2Sgr ; 2.98; 4500;occ; 93; 0;36722
13; 5965.4; 09-MAR-2009 13:15:10; Dark ; 49.5; 25; 35Lam Sco ; 1.62; 28000;occ; 99; 0;36722

```

```

14; 6173.6; 09-MAR-2009 13:18:39; Dark ; 59.5; 0; ; 0.00; 0;occ; 119; 0;36722
15; 6480.0; 09-MAR-2009 13:23:45; Dark ; 51.5; 131; Gam Lup ; 2.80; 26000;occ; 103; 0;36722
16; 6631.5; 09-MAR-2009 13:26:17; Dark ; 47.0; 78; Alp Lup ; 2.30; 28000;occ; 94; 0;36722
17; 6903.1; 09-MAR-2009 13:30:48; Dark ; 55.0; 54; 5The Cen ; 2.06; 4500;occ; 110; 0;36722
18; 7035.8; 09-MAR-2009 13:33:01; Dark ; 51.0; 123; Tot Cen ; 2.75; 10200;occ; 102; 0;36722
19; 7416.9; 09-MAR-2009 13:39:22; Dark ; 61.5; 106; 9Bet Crv ; 2.65; 5600;occ; 123; 0;36722
20; 7571.3; 09-MAR-2009 13:41:56; Dark ; 54.5; 100; 4Gam Crv ; 2.58; 13100;occ; 109; 0;36722
/nas3/ENVISAT/GOMOS/GOM_NL__0P/GOM_NL__0PNPDK20090309_134156_000059242077_00096_36723_3399.N1
 1; 1535.5; 09-MAR-2009 13:41:56; Dark ; 55.0; 100; 4Gam Crv ; 2.58; 13100;occ; 110; 0;36723
 2; 2322.5; 09-MAR-2009 13:55:03; Bright; 45.0; 96; 68Del Leo ; 2.56; 9300;occ; 90; 0;36723
 3; 2749.5; 09-MAR-2009 14:02:10; Bright; 40.5; 174; 52Psi UMa ; 3.00; 4400;occ; 81; 0;36723
 4; 2979.0; 09-MAR-2009 14:06:00; Bright; 43.0; 87; 64Gam UMa ; 2.43; 11000;occ; 86; 0;36723
 5; 3449.7; 09-MAR-2009 14:13:51; Bright; 40.0; 60; 7Bet UMi ; 2.08; 3950;occ; 80; 0;36723
 6; 3714.2; 09-MAR-2009 14:18:15; Bright; 47.5; 119; 14Eta Dra ; 2.73; 4700;occ; 95; 0;36723
 7; 3998.8; 09-MAR-2009 14:23:00; Bright; 49.0; 130; 23Bet Dra ; 2.80; 5800;occ; 98; 0;36723
 8; 4344.6; 09-MAR-2009 14:28:46; Bright; 50.0; 5; 3Alp Lyr ; 0.03; 11000;occ; 100; 0;36723
 9; 4844.6; 09-MAR-2009 14:37:06; Dark ; 48.0; 168; 17Zet Aql ; 2.99; 11000;occ; 96; 0;36723
10; 5633.8; 09-MAR-2009 14:50:15; Dark ; 48.5; 137; 22Lam Sgr ; 2.82; 4400;occ; 97; 0;36723
11; 5775.9; 09-MAR-2009 14:52:37; Dark ; 47.5; 167; 10Gam2Sgr ; 2.98; 4500;occ; 95; 0;36723
12; 5967.2; 09-MAR-2009 14:55:48; Dark ; 48.5; 25; 35Lam Sco ; 1.62; 28000;occ; 97; 0;36723
13; 6174.8; 09-MAR-2009 14:59:16; Dark ; 59.5; 0; ; 0.00; 0;occ; 119; 0;36723
14; 6480.5; 09-MAR-2009 15:04:21; Dark ; 13.0; 131; Gam Lup ; 2.80; 26000;occ; 26; 0;36723
15; 6633.0; 09-MAR-2009 15:06:54; Dark ; 47.0; 78; Alp Lup ; 2.30; 28000;occ; 94; 0;36723
16; 6903.7; 09-MAR-2009 15:11:25; Dark ; 61.5; 54; 5The Cen ; 2.06; 4500;occ; 123; 0;36723
17; 7036.5; 09-MAR-2009 15:13:37; Dark ; 51.0; 123; Tot Cen ; 2.75; 10200;occ; 102; 0;36723
18; 7417.1; 09-MAR-2009 15:19:58; Dark ; 42.5; 106; 9Bet Crv ; 2.65; 5600;occ; 85; 0;36723
/nas3/ENVISAT/GOMOS/GOM_NL__0P/GOM_NL__0PNPDK20090309_151958_000057082077_00097_36724_3400.N1
 1; 1381.2; 09-MAR-2009 15:19:58; Dark ; 59.0; 106; 9Bet Crv ; 2.65; 5600;occ; 118; 0;36724
 2; 1535.6; 09-MAR-2009 15:22:32; Dark ; 56.5; 100; 4Gam Crv ; 2.58; 13100;occ; 113; 0;36724
 3; 2322.2; 09-MAR-2009 15:35:39; Bright; 44.0; 96; 68Del Leo ; 2.56; 9300;occ; 88; 0;36724
 4; 2749.1; 09-MAR-2009 15:42:46; Bright; 39.5; 174; 52Psi UMa ; 3.00; 4400;occ; 79; 0;36724
 5; 2978.5; 09-MAR-2009 15:46:35; Bright; 43.5; 87; 64Gam UMa ; 2.43; 11000;occ; 87; 0;36724
 6; 3154.8; 09-MAR-2009 15:49:32; Bright; 48.5; 32; 77Eps UMa ; 1.76; 11000;occ; 97; 0;36724
 7; 3449.4; 09-MAR-2009 15:54:26; Bright; 40.5; 60; 7Bet UMi ; 2.08; 3950;occ; 81; 0;36724
 8; 3999.1; 09-MAR-2009 16:03:36; Bright; 48.0; 130; 23Bet Dra ; 2.80; 5800;occ; 96; 0;36724
 9; 4344.5; 09-MAR-2009 16:09:21; Bright; 47.0; 5; 3Alp Lyr ; 0.03; 11000;occ; 94; 0;36724
10; 5634.6; 09-MAR-2009 16:30:51; Dark ; 47.0; 137; 22Lam Sgr ; 2.82; 4400;occ; 94; 0;36724
11; 5776.7; 09-MAR-2009 16:33:13; Dark ; 46.5; 167; 10Gam2Sgr ; 2.98; 4500;occ; 93; 0;36724
12; 5967.8; 09-MAR-2009 16:36:25; Dark ; 57.5; 25; 35Lam Sco ; 1.62; 28000;occ; 115; 0;36724
13; 6176.1; 09-MAR-2009 16:39:53; Dark ; 59.5; 0; ; 0.00; 0;occ; 119; 0;36724
14; 6482.2; 09-MAR-2009 16:44:59; Dark ; 52.5; 131; Gam Lup ; 2.80; 26000;occ; 105; 0;36724
15; 6633.6; 09-MAR-2009 16:47:30; Dark ; 49.5; 78; Alp Lup ; 2.30; 28000;occ; 99; 0;36724
16; 6773.6; 09-MAR-2009 16:49:50; Dark ; 44.0; 95; Zet Cen ; 2.55; 26000;occ; 88; 0;36724
17; 6904.8; 09-MAR-2009 16:52:02; Dark ; 60.5; 54; 5The Cen ; 2.06; 4500;occ; 121; 0;36724
18; 7037.3; 09-MAR-2009 16:54:14; Dark ; 52.5; 123; Tot Cen ; 2.75; 10200;occ; 105; 0;36724
/nas3/ENVISAT/GOMOS/GOM_NL__0P/GOM_NL__0PNPDK20090309_170034_000056782077_00098_36725_3401.N1
 1; 1381.5; 09-MAR-2009 17:00:34; Dark ; 61.5; 106; 9Bet Crv ; 2.65; 5600;occ; 123; 0;36725
 2; 1535.7; 09-MAR-2009 17:03:09; Dark ; 56.0; 100; 4Gam Crv ; 2.58; 13100;occ; 112; 0;36725
 3; 2321.8; 09-MAR-2009 17:16:15; Bright; 44.5; 96; 68Del Leo ; 2.56; 9300;occ; 89; 0;36725
 4; 2977.8; 09-MAR-2009 17:27:11; Bright; 42.5; 87; 64Gam UMa ; 2.43; 11000;occ; 85; 0;36725
 5; 3154.1; 09-MAR-2009 17:30:07; Bright; 51.5; 32; 77Eps UMa ; 1.76; 11000;occ; 103; 0;36725
 6; 3449.1; 09-MAR-2009 17:35:02; Bright; 40.0; 60; 7Bet UMi ; 2.08; 3950;occ; 80; 0;36725
 7; 3713.2; 09-MAR-2009 17:39:26; Bright; 47.0; 119; 14Eta Dra ; 2.73; 4700;occ; 94; 0;36725
 8; 3998.5; 09-MAR-2009 17:44:11; Bright; 49.0; 130; 23Bet Dra ; 2.80; 5800;occ; 98; 0;36725
 9; 4344.6; 09-MAR-2009 17:49:57; Bright; 66.0; 5; 3Alp Lyr ; 0.03; 11000;occ; 132; 0;36725
10; 4845.6; 09-MAR-2009 17:58:18; Dark ; 47.5; 168; 17Zet Aql ; 2.99; 11000;occ; 95; 0;36725
11; 5635.3; 09-MAR-2009 18:11:28; Dark ; 49.0; 137; 22Lam Sgr ; 2.82; 4400;occ; 98; 0;36725
12; 5777.8; 09-MAR-2009 18:13:51; Dark ; 46.5; 167; 10Gam2Sgr ; 2.98; 4500;occ; 93; 0;36725
13; 5968.7; 09-MAR-2009 18:17:01; Dark ; 59.0; 25; 35Lam Sco ; 1.62; 28000;occ; 118; 0;36725
14; 6177.2; 09-MAR-2009 18:20:30; Dark ; 59.5; 0; ; 0.00; 0;occ; 119; 0;36725
15; 6483.0; 09-MAR-2009 18:25:36; Dark ; 53.0; 131; Gam Lup ; 2.80; 26000;occ; 106; 0;36725
16; 6634.1; 09-MAR-2009 18:28:07; Dark ; 52.5; 78; Alp Lup ; 2.30; 28000;occ; 105; 0;36725
17; 6774.0; 09-MAR-2009 18:30:27; Dark ; 44.5; 95; Zet Cen ; 2.55; 26000;occ; 89; 0;36725
18; 6905.7; 09-MAR-2009 18:32:39; Dark ; 64.0; 54; 5The Cen ; 2.06; 4500;occ; 128; 0;36725
19; 7038.0; 09-MAR-2009 18:34:51; Dark ; 22.5; 123; Tot Cen ; 2.75; 10200;occ; 45; 0;36725
/nas3/ENVISAT/GOMOS/GOM_NL__0P/GOM_NL__0PNPDK20090309_183451_000060882077_00099_36726_3402.N1
 1; 1002.0; 09-MAR-2009 18:34:51; Dark ; 55.0; 123; Tot Cen ; 2.75; 10200;occ; 110; 0;36726
 2; 1381.7; 09-MAR-2009 18:41:11; Dark ; 59.0; 106; 9Bet Crv ; 2.65; 5600;occ; 118; 0;36726

```



```

3; 1535.9; 09-MAR-2009 18:43:45; Dark ; 53.5; 100; 4Gam Crv ; 2.58; 13100;occ; 107; 0;36726
4; 2321.2; 09-MAR-2009 18:56:50; Bright; 44.0; 96; 68Del Leo ; 2.56; 9300;occ; 88; 0;36726
5; 2747.9; 09-MAR-2009 19:03:57; Bright; 42.0; 174; 52Psi UMa ; 3.00; 4400;occ; 84; 0;36726
6; 2977.5; 09-MAR-2009 19:07:46; Bright; 64.0; 87; 64Gam UMa ; 2.43; 11000;occ; 128; 0;36726
7; 3153.6; 09-MAR-2009 19:10:42; Bright; 47.0; 32; 77Eps UMa ; 1.76; 11000;occ; 94; 0;36726
8; 3448.7; 09-MAR-2009 19:15:37; Bright; 41.5; 60; 7Bet UMi ; 2.08; 3950;occ; 83; 0;36726
9; 3712.6; 09-MAR-2009 19:20:01; Bright; 49.0; 119; 14Eta Dra ; 2.73; 4700;occ; 98; 0;36726
10; 4046.5; 09-MAR-2009 19:25:35; Bright; 68.0; 69; 33Gam Dra ; 2.23; 3800;occ; 136; 0;36726
11; 4344.6; 09-MAR-2009 19:30:33; Bright; 66.0; 5; 3Alp Lyr ; 0.03; 11000;occ; 132; 0;36726
12; 4846.0; 09-MAR-2009 19:38:55; Dark ; 46.5; 168; 17Zet Aql ; 2.99; 11000;occ; 93; 0;36726
13; 5636.4; 09-MAR-2009 19:52:05; Dark ; 50.5; 137; 22Lam Sgr ; 2.82; 4400;occ; 101; 0;36726
14; 5778.6; 09-MAR-2009 19:54:27; Dark ; 51.5; 167; 10Gam2Sgr ; 2.98; 4500;occ; 103; 0;36726
15; 6178.3; 09-MAR-2009 20:01:07; Dark ; 59.5; 0; ; 0.00; 0;occ; 119; 0;36726
16; 6484.1; 09-MAR-2009 20:06:13; Dark ; 53.5; 131; Gam Lup ; 2.80; 26000;occ; 107; 0;36726
17; 6635.1; 09-MAR-2009 20:08:44; Dark ; 48.0; 78; Alp Lup ; 2.30; 28000;occ; 96; 0;36726
18; 6775.1; 09-MAR-2009 20:11:04; Dark ; 45.0; 95; Zet Cen ; 2.55; 26000;occ; 90; 0;36726
19; 6906.6; 09-MAR-2009 20:13:15; Dark ; 67.0; 54; 5The Cen ; 2.06; 4500;occ; 134; 0;36726
20; 7038.8; 09-MAR-2009 20:15:28; Dark ; 52.0; 123; Iot Cen ; 2.75; 10200;occ; 104; 0;36726
/nas3/ENVISAT/GOMOS/GOM_NL__0P/GOM_NL__0PNPDE20090309_231319_000052922077_00101_36728_7387.N1
1; -398.0; 09-MAR-2009 23:13:19; Dark ; 51.0; 137; 22Lam Sgr ; 2.82; 4400;occ; 102; 0;36728
2; -64.2; 09-MAR-2009 23:18:52; Dark ; 46.0; 25; 35Lam Sco ; 1.62; 28000;occ; 92; 0;36728
3; 144.7; 09-MAR-2009 23:22:21; Dark ; 59.5; 0; ; 0.00; 0;occ; 119; 0;36729
4; 450.8; 09-MAR-2009 23:27:27; Dark ; 53.5; 131; Gam Lup ; 2.80; 26000;occ; 107; 0;36729
5; 601.0; 09-MAR-2009 23:29:58; Dark ; 48.5; 78; Alp Lup ; 2.30; 28000;occ; 97; 0;36729
6; 740.5; 09-MAR-2009 23:32:17; Dark ; 48.5; 95; Zet Cen ; 2.55; 26000;occ; 97; 0;36729
7; 872.6; 09-MAR-2009 23:34:29; Dark ; 63.0; 54; 5The Cen ; 2.06; 4500;occ; 126; 0;36729
8; 1004.1; 09-MAR-2009 23:36:41; Dark ; 52.5; 123; Iot Cen ; 2.75; 10200;occ; 105; 0;36729
9; 1382.8; 09-MAR-2009 23:42:59; Dark ; 60.0; 106; 9Bet Crv ; 2.65; 5600;occ; 120; 0;36729
10; 1535.9; 09-MAR-2009 23:45:32; Dark ; 53.0; 100; 4Gam Crv ; 2.58; 13100;occ; 106; 0;36729
11; 2320.3; 09-MAR-2009 23:58:37; Bright; 45.0; 96; 68Del Leo ; 2.56; 9300;occ; 90; 0;36729
12; 2746.6; 10-MAR-2009 00:05:43; Bright; 41.0; 174; 52Psi UMa ; 3.00; 4400;occ; 82; 0;36729
13; 2975.7; 10-MAR-2009 00:09:32; Bright; 42.0; 87; 64Gam UMa ; 2.43; 11000;occ; 84; 0;36729
14; 3151.1; 10-MAR-2009 00:12:28; Bright; 48.5; 32; 77Eps UMa ; 1.76; 11000;occ; 97; 0;36729
15; 3447.6; 10-MAR-2009 00:17:24; Bright; 38.0; 60; 7Bet UMi ; 2.08; 3950;occ; 76; 0;36729
16; 3711.1; 10-MAR-2009 00:21:48; Bright; 47.0; 119; 14Eta Dra ; 2.73; 4700;occ; 94; 0;36729
17; 4045.5; 10-MAR-2009 00:27:22; Bright; 47.5; 69; 33Gam Dra ; 2.23; 3800;occ; 95; 0;36729
18; 4344.5; 10-MAR-2009 00:32:21; Bright; 48.5; 5; 3Alp Lyr ; 0.03; 11000;occ; 97; 0;36729
19; 4847.2; 10-MAR-2009 00:40:44; Dark ; 47.5; 168; 17Zet Aql ; 2.99; 11000;occ; 95; 0;36729
/nas3/ENVISAT/GOMOS/GOM_NL__0P/GOM_NL__0PNPDE20090310_005356_000052912077_00102_36729_7388.N1
1; -396.9; 10-MAR-2009 00:53:56; Dark ; 52.0; 137; 22Lam Sgr ; 2.82; 4400;occ; 104; 0;36729
2; -63.4; 10-MAR-2009 00:59:29; Dark ; 52.0; 25; 35Lam Sco ; 1.62; 28000;occ; 104; 0;36729
3; 145.9; 10-MAR-2009 01:02:58; Dark ; 59.5; 0; ; 0.00; 0;occ; 119; 0;36730
4; 451.7; 10-MAR-2009 01:08:04; Dark ; 53.0; 131; Gam Lup ; 2.80; 26000;occ; 106; 0;36730
5; 601.8; 10-MAR-2009 01:10:34; Dark ; 46.0; 78; Alp Lup ; 2.30; 28000;occ; 92; 0;36730
6; 741.0; 10-MAR-2009 01:12:53; Dark ; 50.0; 95; Zet Cen ; 2.55; 26000;occ; 100; 0;36730
7; 873.6; 10-MAR-2009 01:15:06; Dark ; 62.0; 54; 5The Cen ; 2.06; 4500;occ; 124; 0;36730
8; 1004.8; 10-MAR-2009 01:17:17; Dark ; 51.0; 123; Iot Cen ; 2.75; 10200;occ; 102; 0;36730
9; 1383.1; 10-MAR-2009 01:23:35; Dark ; 61.0; 106; 9Bet Crv ; 2.65; 5600;occ; 122; 0;36730
10; 1536.4; 10-MAR-2009 01:26:09; Dark ; 55.5; 100; 4Gam Crv ; 2.58; 13100;occ; 111; 0;36730
11; 2319.6; 10-MAR-2009 01:39:12; Bright; 44.5; 96; 68Del Leo ; 2.56; 9300;occ; 89; 0;36730
12; 2746.2; 10-MAR-2009 01:46:19; Bright; 40.0; 174; 52Psi UMa ; 3.00; 4400;occ; 80; 0;36730
13; 2975.1; 10-MAR-2009 01:50:07; Bright; 40.5; 87; 64Gam UMa ; 2.43; 11000;occ; 81; 0;36730
14; 3150.3; 10-MAR-2009 01:53:03; Bright; 44.5; 32; 77Eps UMa ; 1.76; 11000;occ; 89; 0;36730
15; 3447.2; 10-MAR-2009 01:58:00; Bright; 36.0; 60; 7Bet UMi ; 2.08; 3950;occ; 72; 0;36730
16; 3710.5; 10-MAR-2009 02:02:23; Bright; 47.0; 119; 14Eta Dra ; 2.73; 4700;occ; 94; 0;36730
17; 4045.2; 10-MAR-2009 02:07:58; Bright; 68.0; 69; 33Gam Dra ; 2.23; 3800;occ; 136; 0;36730
18; 4344.4; 10-MAR-2009 02:12:57; Bright; 48.0; 5; 3Alp Lyr ; 0.03; 11000;occ; 96; 0;36730
19; 4847.9; 10-MAR-2009 02:21:20; Dark ; 47.0; 168; 17Zet Aql ; 2.99; 11000;occ; 94; 0;36730
/nas3/ENVISAT/GOMOS/GOM_NL__0P/GOM_NL__0PNPDE20090310_023432_000038832077_00103_36730_7389.N1
1; -395.9; 10-MAR-2009 02:34:32; Dark ; 50.5; 137; 22Lam Sgr ; 2.82; 4400;occ; 101; 0;36730
2; -253.2; 10-MAR-2009 02:36:55; Dark ; 51.0; 167; 10Gam2Sgr ; 2.98; 4500;occ; 102; 0;36730
3; -61.9; 10-MAR-2009 02:40:06; Dark ; 49.5; 25; 35Lam Sco ; 1.62; 28000;occ; 99; 0;36730
4; 147.1; 10-MAR-2009 02:43:35; Dark ; 59.5; 0; ; 0.00; 0;occ; 119; 0;36731
5; 452.7; 10-MAR-2009 02:48:41; Dark ; 51.5; 131; Gam Lup ; 2.80; 26000;occ; 103; 0;36731
6; 602.7; 10-MAR-2009 02:51:11; Dark ; 45.5; 78; Alp Lup ; 2.30; 28000;occ; 91; 0;36731
7; 741.9; 10-MAR-2009 02:53:30; Dark ; 46.0; 95; Zet Cen ; 2.55; 26000;occ; 92; 0;36731
8; 874.4; 10-MAR-2009 02:55:43; Dark ; 62.5; 54; 5The Cen ; 2.06; 4500;occ; 125; 0;36731
9; 1005.5; 10-MAR-2009 02:57:54; Dark ; 49.5; 123; Iot Cen ; 2.75; 10200;occ; 99; 0;36731

```



```

10; 1383.5; 10-MAR-2009 03:04:12; Dark ; 60.5; 106; 9Bet Crv ; 2.65; 5600;occ; 121; 0;36731
11; 1536.4; 10-MAR-2009 03:06:45; Dark ; 54.5; 100; 4Gam Crv ; 2.58; 13100;occ; 109; 0;36731
12; 2319.1; 10-MAR-2009 03:19:47; Bright; 43.0; 96; 68Del Leo ; 2.56; 9300;occ; 86; 0;36731
13; 2745.8; 10-MAR-2009 03:26:54; Bright; 52.5; 174; 52Psi UMa ; 3.00; 4400;occ; 105; 0;36731
14; 2974.6; 10-MAR-2009 03:30:43; Bright; 41.5; 87; 64Gam UMa ; 2.43; 11000;occ; 83; 0;36731
15; 3149.5; 10-MAR-2009 03:33:38; Bright; 44.5; 32; 77Eps UMa ; 1.76; 11000;occ; 89; 0;36731
16; 3447.2; 10-MAR-2009 03:38:36; Bright; 40.0; 60; 7Bet UMi ; 2.08; 3950;occ; 80; 0;36731
/nas3/ENVISAT/GOMOS/GOM_NL__0P/GOM_NL__0PNPDE20090310_034258_000058132077_00104_36731_7390.N1
 1;-2326.0; 10-MAR-2009 03:42:58; Bright; 48.0; 119; 14Eta Dra ; 2.73; 4700;occ; 96; 0;36731
 2;-1991.2; 10-MAR-2009 03:48:33; Bright; 44.5; 69; 33Gam Dra ; 2.23; 3800;occ; 89; 0;36731
 3;-1691.6; 10-MAR-2009 03:53:33; Bright; 49.0; 5; 3Alp Lyr ; 0.03; 11000;occ; 98; 0;36731
 4;-1187.6; 10-MAR-2009 04:01:57; Dark ; 47.0; 168; 17Zet Aql ; 2.99; 11000;occ; 94; 0;36731
 5; -395.0; 10-MAR-2009 04:15:09; Dark ; 58.0; 137; 22Lam Sgr ; 2.82; 4400;occ; 116; 0;36731
 6; -252.1; 10-MAR-2009 04:17:32; Dark ; 51.5; 167; 10Gam2Sgr ; 2.98; 4500;occ; 103; 0;36731
 7; -61.2; 10-MAR-2009 04:20:43; Dark ; 47.0; 25; 35Lam Sco ; 1.62; 28000;occ; 94; 0;36731
 8; 148.2; 10-MAR-2009 04:24:13; Dark ; 59.5; 0; ; 0.00; 0;occ; 119; 0;36732
 9; 454.3; 10-MAR-2009 04:29:19; Dark ; 52.5; 131; Gam Lup ; 2.80; 26000;occ; 105; 0;36732
10; 603.6; 10-MAR-2009 04:31:48; Dark ; 46.0; 78; Alp Lup ; 2.30; 28000;occ; 92; 0;36732
11; 742.8; 10-MAR-2009 04:34:07; Dark ; 45.0; 95; Zet Cen ; 2.55; 26000;occ; 90; 0;36732
12; 875.3; 10-MAR-2009 04:36:20; Dark ; 65.0; 54; 5The Cen ; 2.06; 4500;occ; 130; 0;36732
13; 1006.2; 10-MAR-2009 04:38:30; Dark ; 51.5; 123; Iot Cen ; 2.75; 10200;occ; 103; 0;36732
14; 1383.8; 10-MAR-2009 04:44:48; Dark ; 61.0; 106; 9Bet Crv ; 2.65; 5600;occ; 122; 0;36732
15; 1536.5; 10-MAR-2009 04:47:21; Dark ; 51.5; 100; 4Gam Crv ; 2.58; 13100;occ; 103; 0;36732
16; 2318.7; 10-MAR-2009 05:00:23; Bright; 44.5; 96; 68Del Leo ; 2.56; 9300;occ; 89; 0;36732
17; 2745.1; 10-MAR-2009 05:07:29; Bright; 42.5; 174; 52Psi UMa ; 3.00; 4400;occ; 85; 0;36732
18; 2974.2; 10-MAR-2009 05:11:18; Bright; 42.0; 87; 64Gam UMa ; 2.43; 11000;occ; 84; 0;36732
19; 3148.5; 10-MAR-2009 05:14:13; Bright; 48.5; 32; 77Eps UMa ; 1.76; 11000;occ; 97; 0;36732
20; 3446.5; 10-MAR-2009 05:19:11; Bright; 41.0; 60; 7Bet UMi ; 2.08; 3950;occ; 82; 0;36732
/nas3/ENVISAT/GOMOS/GOM_NL__0P/GOM_NL__0PNPDE20090310_052334_000058132077_00105_36732_7391.N1
 1;-2326.6; 10-MAR-2009 05:23:34; Bright; 47.0; 119; 14Eta Dra ; 2.73; 4700;occ; 94; 0;36732
 2;-2040.3; 10-MAR-2009 05:28:20; Bright; 50.5; 130; 23Bet Dra ; 2.80; 5800;occ; 101; 0;36732
 3;-1691.5; 10-MAR-2009 05:34:09; Bright; 63.0; 5; 3Alp Lyr ; 0.03; 11000;occ; 126; 0;36732
 4;-1187.4; 10-MAR-2009 05:42:33; Dark ; 48.5; 168; 17Zet Aql ; 2.99; 11000;occ; 97; 0;36732
 5; -394.3; 10-MAR-2009 05:55:46; Dark ; 57.5; 137; 22Lam Sgr ; 2.82; 4400;occ; 115; 0;36732
 6; -251.4; 10-MAR-2009 05:58:09; Dark ; 48.0; 167; 10Gam2Sgr ; 2.98; 4500;occ; 96; 0;36732
 7; -60.1; 10-MAR-2009 06:01:20; Dark ; 48.5; 25; 35Lam Sco ; 1.62; 28000;occ; 97; 0;36732
 8; 149.4; 10-MAR-2009 06:04:50; Dark ; 59.5; 0; ; 0.00; 0;occ; 119; 0;36733
 9; 454.9; 10-MAR-2009 06:09:55; Dark ; 53.5; 131; Gam Lup ; 2.80; 26000;occ; 107; 0;36733
10; 604.3; 10-MAR-2009 06:12:25; Dark ; 48.0; 78; Alp Lup ; 2.30; 28000;occ; 96; 0;36733
11; 743.6; 10-MAR-2009 06:14:44; Dark ; 45.5; 95; Zet Cen ; 2.55; 26000;occ; 91; 0;36733
12; 876.4; 10-MAR-2009 06:16:57; Dark ; 57.0; 54; 5The Cen ; 2.06; 4500;occ; 114; 0;36733
13; 1006.8; 10-MAR-2009 06:19:07; Dark ; 52.0; 123; Iot Cen ; 2.75; 10200;occ; 104; 0;36733
14; 1383.8; 10-MAR-2009 06:25:24; Dark ; 59.0; 106; 9Bet Crv ; 2.65; 5600;occ; 118; 0;36733
15; 1536.4; 10-MAR-2009 06:27:57; Dark ; 57.0; 100; 4Gam Crv ; 2.58; 13100;occ; 114; 0;36733
16; 2318.0; 10-MAR-2009 06:40:58; Bright; 44.0; 96; 68Del Leo ; 2.56; 9300;occ; 88; 0;36733
17; 2745.0; 10-MAR-2009 06:48:05; Bright; 41.0; 174; 52Psi UMa ; 3.00; 4400;occ; 82; 0;36733
18; 2973.5; 10-MAR-2009 06:51:54; Bright; 50.0; 87; 64Gam UMa ; 2.43; 11000;occ; 100; 0;36733
19; 3147.9; 10-MAR-2009 06:54:48; Bright; 46.5; 32; 77Eps UMa ; 1.76; 11000;occ; 93; 0;36733
20; 3446.4; 10-MAR-2009 06:59:47; Bright; 40.5; 60; 7Bet UMi ; 2.08; 3950;occ; 81; 0;36733
/nas3/ENVISAT/GOMOS/GOM_NL__0P/GOM_NL__0PNPDE20090310_194400_000038882077_00114_36741_7392.N1
 1; 1012.1; 10-MAR-2009 19:44:00; Dark ; 52.0; 123; Iot Cen ; 2.75; 10200;occ; 104; 0;36741
 2; 1386.6; 10-MAR-2009 19:50:14; Dark ; 53.0; 106; 9Bet Crv ; 2.65; 5600;occ; 106; 0;36741
 3; 1537.9; 10-MAR-2009 19:52:46; Dark ; 54.5; 100; 4Gam Crv ; 2.58; 13100;occ; 109; 0;36741
 4; 2314.9; 10-MAR-2009 20:05:43; Bright; 44.5; 96; 68Del Leo ; 2.56; 9300;occ; 89; 0;36741
 5; 2741.0; 10-MAR-2009 20:12:49; Bright; 40.0; 174; 52Psi UMa ; 3.00; 4400;occ; 80; 0;36741
 6; 2968.6; 10-MAR-2009 20:16:36; Bright; 42.0; 87; 64Gam UMa ; 2.43; 11000;occ; 84; 0;36741
 7; 3141.8; 10-MAR-2009 20:19:30; Bright; 45.0; 32; 77Eps UMa ; 1.76; 11000;occ; 90; 0;36741
 8; 3443.4; 10-MAR-2009 20:24:31; Bright; 47.5; 60; 7Bet UMi ; 2.08; 3950;occ; 95; 0;36741
 9; 3704.4; 10-MAR-2009 20:28:52; Bright; 46.0; 119; 14Eta Dra ; 2.73; 4700;occ; 92; 0;36741
10; 3992.2; 10-MAR-2009 20:33:40; Bright; 50.0; 130; 23Bet Dra ; 2.80; 5800;occ; 100; 0;36741
11; 4344.0; 10-MAR-2009 20:39:32; Bright; 47.5; 5; 3Alp Lyr ; 0.03; 11000;occ; 95; 0;36741
12; 4852.5; 10-MAR-2009 20:48:00; Dark ; 48.0; 168; 17Zet Aql ; 2.99; 11000;occ; 96; 0;36741
/nas3/ENVISAT/GOMOS/GOM_NL__0P/GOM_NL__0PNPDE20090310_210117_000052862077_00114_36741_7393.N1
 1; -386.4; 10-MAR-2009 21:01:17; Dark ; 49.0; 137; 22Lam Sgr ; 2.82; 4400;occ; 98; 0;36741
 2; -302.6; 10-MAR-2009 21:02:41; Dark ; 49.5; 116; 19Del Sgr ; 2.70; 4100;occ; 99; 0;36741
 3; -50.9; 10-MAR-2009 21:06:53; Dark ; 49.0; 25; 35Lam Sco ; 1.62; 28000;occ; 98; 0;36741
 4; 159.9; 10-MAR-2009 21:10:24; Dark ; 59.5; 0; ; 0.00; 0;occ; 119; 0;36742
 5; 466.7; 10-MAR-2009 21:15:30; Dark ; 50.5; 131; Gam Lup ; 2.80; 26000;occ; 101; 0;36742

```

```

6; 612.3; 10-MAR-2009 21:17:56; Dark ; 48.0; 78; Alp Lup ; 2.30; 28000;occ; 96; 0;36742
7; 750.0; 10-MAR-2009 21:20:14; Dark ; 45.0; 95; Zet Cen ; 2.55; 26000;occ; 90; 0;36742
8; 1013.0; 10-MAR-2009 21:24:37; Dark ; 49.5; 123; Iot Cen ; 2.75; 10200;occ; 99; 0;36742
9; 1386.6; 10-MAR-2009 21:30:50; Dark ; 58.0; 106; 9Bet Crv ; 2.65; 5600;occ; 116; 0;36742
10; 1537.7; 10-MAR-2009 21:33:21; Dark ; 54.5; 100; 4Gam Crv ; 2.58; 13100;occ; 109; 0;36742
11; 2314.3; 10-MAR-2009 21:46:18; Bright; 43.0; 96; 68Del Leo ; 2.56; 9300;occ; 86; 0;36742
12; 2740.4; 10-MAR-2009 21:53:24; Bright; 39.0; 174; 52Psi UMa ; 3.00; 4400;occ; 78; 0;36742
13; 2967.9; 10-MAR-2009 21:57:12; Bright; 43.5; 87; 64Gam UMa ; 2.43; 11000;occ; 87; 0;36742
14; 3141.2; 10-MAR-2009 22:00:05; Bright; 46.5; 32; 77Eps UMa ; 1.76; 11000;occ; 93; 0;36742
15; 3442.9; 10-MAR-2009 22:05:07; Bright; 41.5; 60; 7Bet UMi ; 2.08; 3950;occ; 83; 0;36742
16; 3703.9; 10-MAR-2009 22:09:28; Bright; 69.0; 119; 14Eta Dra ; 2.73; 4700;occ; 138; 0;36742
17; 3991.8; 10-MAR-2009 22:14:15; Bright; 49.5; 130; 23Bet Dra ; 2.80; 5800;occ; 99; 0;36742
18; 4344.5; 10-MAR-2009 22:20:08; Bright; 46.5; 5; 3Alp Lyr ; 0.03; 11000;occ; 93; 0;36742
19; 4852.7; 10-MAR-2009 22:28:36; Dark ; 47.5; 168; 17Zet Aql ; 2.99; 11000;occ; 95; 0;36742
/nas3/ENVISAT/GOMOS/GOM_NL__0P/GOM_NL__0PNPDE20090310_224154_000052852077_00115_36742_7394.N1
1; -385.6; 10-MAR-2009 22:41:54; Dark ; 49.5; 137; 22Lam Sgr ; 2.82; 4400;occ; 99; 0;36742
2; -301.8; 10-MAR-2009 22:43:18; Dark ; 50.0; 116; 19Del Sgr ; 2.70; 4100;occ; 100; 0;36742
3; -50.0; 10-MAR-2009 22:47:29; Dark ; 48.5; 25; 35Lam Sco ; 1.62; 28000;occ; 97; 0;36742
4; 161.1; 10-MAR-2009 22:51:01; Dark ; 59.5; 0; ; 0.00; 0;occ; 119; 0;36743
5; 466.9; 10-MAR-2009 22:56:06; Dark ; 52.5; 131; Gam Lup ; 2.80; 26000;occ; 105; 0;36743
6; 613.1; 10-MAR-2009 22:58:33; Dark ; 46.5; 78; Alp Lup ; 2.30; 28000;occ; 93; 0;36743
7; 750.4; 10-MAR-2009 23:00:50; Dark ; 49.0; 95; Zet Cen ; 2.55; 26000;occ; 98; 0;36743
8; 885.8; 10-MAR-2009 23:03:05; Dark ; 61.0; 54; 5The Cen ; 2.06; 4500;occ; 122; 0;36743
9; 1013.7; 10-MAR-2009 23:05:13; Dark ; 49.0; 123; Iot Cen ; 2.75; 10200;occ; 98; 0;36743
10; 1387.0; 10-MAR-2009 23:11:27; Dark ; 57.5; 106; 9Bet Crv ; 2.65; 5600;occ; 115; 0;36743
11; 1538.1; 10-MAR-2009 23:13:58; Dark ; 56.0; 100; 4Gam Crv ; 2.58; 13100;occ; 112; 0;36743
12; 2314.3; 10-MAR-2009 23:26:54; Bright; 42.5; 96; 68Del Leo ; 2.56; 9300;occ; 85; 0;36743
13; 2739.8; 10-MAR-2009 23:33:59; Bright; 41.5; 174; 52Psi UMa ; 3.00; 4400;occ; 83; 0;36743
14; 2967.7; 10-MAR-2009 23:37:47; Bright; 62.0; 87; 64Gam UMa ; 2.43; 11000;occ; 124; 0;36743
15; 3140.4; 10-MAR-2009 23:40:40; Bright; 47.5; 32; 77Eps UMa ; 1.76; 11000;occ; 95; 0;36743
16; 3442.3; 10-MAR-2009 23:45:42; Bright; 37.0; 60; 7Bet UMi ; 2.08; 3950;occ; 74; 0;36743
17; 3991.2; 10-MAR-2009 23:54:51; Bright; 50.0; 130; 23Bet Dra ; 2.80; 5800;occ; 100; 0;36743
18; 4344.1; 11-MAR-2009 00:00:44; Bright; 40.5; 5; 3Alp Lyr ; 0.03; 11000;occ; 81; 0;36743
19; 4853.4; 11-MAR-2009 00:09:13; Dark ; 46.5; 168; 17Zet Aql ; 2.99; 11000;occ; 93; 0;36743
/nas3/ENVISAT/GOMOS/GOM_NL__0P/GOM_NL__0PNPDK20090310_070856_000036312077_00106_36733_3403.N1
1; -2040.5; 10-MAR-2009 07:08:56; Bright; 49.5; 130; 23Bet Dra ; 2.80; 5800;occ; 99; 0;36733
2; -1691.7; 10-MAR-2009 07:14:45; Bright; 53.0; 5; 3Alp Lyr ; 0.03; 11000;occ; 106; 0;36733
3; -1187.0; 10-MAR-2009 07:23:09; Dark ; 46.0; 168; 17Zet Aql ; 2.99; 11000;occ; 92; 0;36733
4; -393.5; 10-MAR-2009 07:36:23; Dark ; 50.0; 137; 22Lam Sgr ; 2.82; 4400;occ; 100; 0;36733
5; -250.6; 10-MAR-2009 07:38:46; Dark ; 46.0; 167; 10Gam2Sgr ; 2.98; 4500;occ; 92; 0;36733
6; -59.2; 10-MAR-2009 07:41:57; Dark ; 50.5; 25; 35Lam Sco ; 1.62; 28000;occ; 101; 0;36733
7; 150.6; 10-MAR-2009 07:45:27; Dark ; 59.5; 0; ; 0.00; 0;occ; 119; 0;36734
8; 456.1; 10-MAR-2009 07:50:32; Dark ; 51.5; 131; Gam Lup ; 2.80; 26000;occ; 103; 0;36734
9; 605.3; 10-MAR-2009 07:53:02; Dark ; 47.5; 78; Alp Lup ; 2.30; 28000;occ; 95; 0;36734
10; 744.3; 10-MAR-2009 07:55:21; Dark ; 47.5; 95; Zet Cen ; 2.55; 26000;occ; 95; 0;36734
11; 877.3; 10-MAR-2009 07:57:33; Dark ; 65.0; 54; 5The Cen ; 2.06; 4500;occ; 130; 0;36734
12; 1007.5; 10-MAR-2009 07:59:44; Dark ; 52.5; 123; Iot Cen ; 2.75; 10200;occ; 105; 0;36734
13; 1384.3; 10-MAR-2009 08:06:00; Dark ; 59.0; 106; 9Bet Crv ; 2.65; 5600;occ; 118; 0;36734
14; 1536.9; 10-MAR-2009 08:08:33; Dark ; 54.0; 100; 4Gam Crv ; 2.58; 13100;occ; 108; 0;36734
/nas3/ENVISAT/GOMOS/GOM_NL__0P/GOM_NL__0PNPDK20090310_082134_000053082077_00107_36734_3404.N1
1; 2317.5; 10-MAR-2009 08:21:34; Bright; 44.5; 96; 68Del Leo ; 2.56; 9300;occ; 89; 0;36734
2; 2744.4; 10-MAR-2009 08:28:41; Bright; 40.5; 174; 52Psi UMa ; 3.00; 4400;occ; 81; 0;36734
3; 2972.9; 10-MAR-2009 08:32:29; Bright; 41.5; 87; 64Gam UMa ; 2.43; 11000;occ; 83; 0;36734
4; 3147.1; 10-MAR-2009 08:35:23; Bright; 54.0; 32; 77Eps UMa ; 1.76; 11000;occ; 108; 0;36734
5; 3445.8; 10-MAR-2009 08:40:22; Bright; 36.0; 60; 7Bet UMi ; 2.08; 3950;occ; 72; 0;36734
6; 3995.1; 10-MAR-2009 08:49:31; Bright; 49.5; 130; 23Bet Dra ; 2.80; 5800;occ; 99; 0;36734
7; 4344.3; 10-MAR-2009 08:55:21; Bright; 46.0; 5; 3Alp Lyr ; 0.03; 11000;occ; 92; 0;36734
8; 4849.4; 10-MAR-2009 09:03:46; Dark ; 50.0; 168; 17Zet Aql ; 2.99; 11000;occ; 100; 0;36734
9; 5643.2; 10-MAR-2009 09:16:59; Dark ; 50.0; 137; 22Lam Sgr ; 2.82; 4400;occ; 100; 0;36734
10; 5727.1; 10-MAR-2009 09:18:23; Dark ; 53.0; 116; 19Del Sgr ; 2.70; 4100;occ; 106; 0;36734
11; 5978.1; 10-MAR-2009 09:22:34; Dark ; 48.0; 25; 35Lam Sco ; 1.62; 28000;occ; 96; 0;36734
12; 6187.6; 10-MAR-2009 09:26:04; Dark ; 59.5; 0; ; 0.00; 0;occ; 119; 0;36734
13; 6493.3; 10-MAR-2009 09:31:10; Dark ; 52.5; 131; Gam Lup ; 2.80; 26000;occ; 105; 0;36734
14; 6642.2; 10-MAR-2009 09:33:38; Dark ; 47.0; 78; Alp Lup ; 2.30; 28000;occ; 94; 0;36734
15; 6780.9; 10-MAR-2009 09:35:57; Dark ; 47.0; 95; Zet Cen ; 2.55; 26000;occ; 94; 0;36734
16; 6914.4; 10-MAR-2009 09:38:11; Dark ; 62.5; 54; 5The Cen ; 2.06; 4500;occ; 125; 0;36734
17; 7044.0; 10-MAR-2009 09:40:20; Dark ; 53.0; 123; Iot Cen ; 2.75; 10200;occ; 106; 0;36734
18; 7420.5; 10-MAR-2009 09:46:37; Dark ; 58.0; 106; 9Bet Crv ; 2.65; 5600;occ; 116; 0;36734

```

```

19; 7572.7; 10-MAR-2009 09:49:09; Dark ; 53.5; 100; 4Gam Crv ; 2.58; 13100;occ; 107; 0;36734
/nas3/ENVISAT/GOMOS/GOM_NL__0P/GOM_NL__0PNPDK20090310_100209_000053112077_00108_36735_3405.N1
1; 2317.4; 10-MAR-2009 10:02:09; Bright; 43.5; 96; 68Del Leo ; 2.56; 9300;occ; 87; 0;36735
2; 2743.7; 10-MAR-2009 10:09:16; Bright; 42.0; 174; 52Psi UMa ; 3.00; 4400;occ; 84; 0;36735
3; 2972.2; 10-MAR-2009 10:13:04; Bright; 41.0; 87; 64Gam UMa ; 2.43; 11000;occ; 82; 0;36735
4; 3146.5; 10-MAR-2009 10:15:59; Bright; 47.5; 32; 77Eps UMa ; 1.76; 11000;occ; 95; 0;36735
5; 3445.4; 10-MAR-2009 10:20:57; Bright; 59.0; 60; 7Bet UMi ; 2.08; 3950;occ; 118; 0;36735
6; 3994.5; 10-MAR-2009 10:30:07; Bright; 50.5; 130; 23Bet Dra ; 2.80; 5800;occ; 101; 0;36735
7; 4344.1; 10-MAR-2009 10:35:56; Bright; 67.0; 5; 3Alp Lyr ; 0.03; 11000;occ; 134; 0;36735
8; 4850.0; 10-MAR-2009 10:44:22; Dark ; 48.5; 168; 17Zet Aql ; 2.99; 11000;occ; 97; 0;36735
9; 5644.1; 10-MAR-2009 10:57:36; Dark ; 47.5; 137; 22Lam Sgr ; 2.82; 4400;occ; 95; 0;36735
10; 5727.9; 10-MAR-2009 10:59:00; Dark ; 50.0; 116; 19Del Sgr ; 2.70; 4100;occ; 100; 0;36735
11; 5978.7; 10-MAR-2009 11:03:11; Dark ; 53.0; 25; 35Lam Sco ; 1.62; 28000;occ; 106; 0;36735
12; 6188.8; 10-MAR-2009 11:06:41; Dark ; 59.5; 0; ; 0.00; 0;occ; 119; 0;36735
13; 6494.5; 10-MAR-2009 11:11:47; Dark ; 53.0; 131; Gam Lup ; 2.80; 26000;occ; 106; 0;36735
14; 6642.9; 10-MAR-2009 11:14:15; Dark ; 48.5; 78; Alp Lup ; 2.30; 28000;occ; 97; 0;36735
15; 6781.8; 10-MAR-2009 11:16:34; Dark ; 50.5; 95; Zet Cen ; 2.55; 26000;occ; 101; 0;36735
16; 6915.2; 10-MAR-2009 11:18:47; Dark ; 62.5; 54; 5The Cen ; 2.06; 4500;occ; 125; 0;36735
17; 7044.8; 10-MAR-2009 11:20:57; Dark ; 52.0; 123; Iot Cen ; 2.75; 10200;occ; 104; 0;36735
18; 7420.7; 10-MAR-2009 11:27:13; Dark ; 61.5; 106; 9Bet Crv ; 2.65; 5600;occ; 123; 0;36735
19; 7573.1; 10-MAR-2009 11:29:45; Dark ; 55.5; 100; 4Gam Crv ; 2.58; 13100;occ; 111; 0;36735
/nas3/ENVISAT/GOMOS/GOM_NL__0P/GOM_NL__0PNPDK20090310_114245_000052792077_00109_36736_3406.N1
1; 2317.1; 10-MAR-2009 11:42:45; Bright; 44.5; 96; 68Del Leo ; 2.56; 9300;occ; 89; 0;36736
2; 2743.5; 10-MAR-2009 11:49:51; Bright; 39.0; 174; 52Psi UMa ; 3.00; 4400;occ; 78; 0;36736
3; 2971.7; 10-MAR-2009 11:53:40; Bright; 43.0; 87; 64Gam UMa ; 2.43; 11000;occ; 86; 0;36736
4; 3145.7; 10-MAR-2009 11:56:34; Bright; 47.0; 32; 77Eps UMa ; 1.76; 11000;occ; 94; 0;36736
5; 3445.1; 10-MAR-2009 12:01:33; Bright; 42.0; 60; 7Bet UMi ; 2.08; 3950;occ; 84; 0;36736
6; 3994.2; 10-MAR-2009 12:10:42; Bright; 50.5; 130; 23Bet Dra ; 2.80; 5800;occ; 101; 0;36736
7; 4344.4; 10-MAR-2009 12:16:32; Bright; 67.0; 5; 3Alp Lyr ; 0.03; 11000;occ; 134; 0;36736
8; 4850.6; 10-MAR-2009 12:24:59; Dark ; 49.5; 168; 17Zet Aql ; 2.99; 11000;occ; 99; 0;36736
9; 5645.3; 10-MAR-2009 12:38:13; Dark ; 49.0; 137; 22Lam Sgr ; 2.82; 4400;occ; 98; 0;36736
10; 5729.0; 10-MAR-2009 12:39:37; Dark ; 52.0; 116; 19Del Sgr ; 2.70; 4100;occ; 104; 0;36736
11; 5980.0; 10-MAR-2009 12:43:48; Dark ; 50.0; 25; 35Lam Sco ; 1.62; 28000;occ; 100; 0;36736
12; 6189.9; 10-MAR-2009 12:47:18; Dark ; 59.5; 0; ; 0.00; 0;occ; 119; 0;36736
13; 6495.8; 10-MAR-2009 12:52:24; Dark ; 52.0; 131; Gam Lup ; 2.80; 26000;occ; 104; 0;36736
14; 6644.2; 10-MAR-2009 12:54:52; Dark ; 47.5; 78; Alp Lup ; 2.30; 28000;occ; 95; 0;36736
15; 6782.6; 10-MAR-2009 12:57:11; Dark ; 44.0; 95; Zet Cen ; 2.55; 26000;occ; 88; 0;36736
16; 6916.2; 10-MAR-2009 12:59:24; Dark ; 65.0; 54; 5The Cen ; 2.06; 4500;occ; 130; 0;36736
17; 7045.5; 10-MAR-2009 13:01:33; Dark ; 48.5; 123; Iot Cen ; 2.75; 10200;occ; 97; 0;36736
18; 7421.1; 10-MAR-2009 13:07:49; Dark ; 59.5; 106; 9Bet Crv ; 2.65; 5600;occ; 119; 0;36736
19; 7573.0; 10-MAR-2009 13:10:21; Dark ; 24.0; 100; 4Gam Crv ; 2.58; 13100;occ; 48; 0;36736
/nas3/ENVISAT/GOMOS/GOM_NL__0P/GOM_NL__0PNPDK20090310_131021_000055582077_00110_36737_3407.N1
1; 1537.1; 10-MAR-2009 13:10:21; Dark ; 55.0; 100; 4Gam Crv ; 2.58; 13100;occ; 110; 0;36737
2; 2316.6; 10-MAR-2009 13:23:20; Bright; 43.5; 96; 68Del Leo ; 2.56; 9300;occ; 87; 0;36737
3; 2742.9; 10-MAR-2009 13:30:27; Bright; 41.5; 174; 52Psi UMa ; 3.00; 4400;occ; 83; 0;36737
4; 2971.4; 10-MAR-2009 13:34:15; Bright; 42.0; 87; 64Gam UMa ; 2.43; 11000;occ; 84; 0;36737
5; 3145.1; 10-MAR-2009 13:37:09; Bright; 46.5; 32; 77Eps UMa ; 1.76; 11000;occ; 93; 0;36737
6; 3444.8; 10-MAR-2009 13:42:09; Bright; 41.0; 60; 7Bet UMi ; 2.08; 3950;occ; 82; 0;36737
7; 3993.7; 10-MAR-2009 13:51:18; Bright; 49.5; 130; 23Bet Dra ; 2.80; 5800;occ; 99; 0;36737
8; 4344.5; 10-MAR-2009 13:57:08; Bright; 57.5; 5; 3Alp Lyr ; 0.03; 11000;occ; 115; 0;36737
9; 4850.8; 10-MAR-2009 14:05:35; Dark ; 45.5; 168; 17Zet Aql ; 2.99; 11000;occ; 91; 0;36737
10; 5645.9; 10-MAR-2009 14:18:50; Dark ; 51.5; 137; 22Lam Sgr ; 2.82; 4400;occ; 103; 0;36737
11; 5729.6; 10-MAR-2009 14:20:13; Dark ; 50.5; 116; 19Del Sgr ; 2.70; 4100;occ; 101; 0;36737
12; 5981.0; 10-MAR-2009 14:24:25; Dark ; 50.0; 25; 35Lam Sco ; 1.62; 28000;occ; 100; 0;36737
13; 6191.2; 10-MAR-2009 14:27:55; Dark ; 59.5; 0; ; 0.00; 0;occ; 119; 0;36737
14; 6496.7; 10-MAR-2009 14:33:01; Dark ; 53.5; 131; Gam Lup ; 2.80; 26000;occ; 107; 0;36737
15; 6644.9; 10-MAR-2009 14:35:29; Dark ; 47.0; 78; Alp Lup ; 2.30; 28000;occ; 94; 0;36737
16; 6783.1; 10-MAR-2009 14:37:47; Dark ; 45.0; 95; Zet Cen ; 2.55; 26000;occ; 90; 0;36737
17; 7046.4; 10-MAR-2009 14:42:10; Dark ; 49.5; 123; Iot Cen ; 2.75; 10200;occ; 99; 0;36737
/nas3/ENVISAT/GOMOS/GOM_NL__0P/GOM_NL__0PNPDK20090310_144825_000057112077_00111_36738_3408.N1
1; 1385.5; 10-MAR-2009 14:48:25; Dark ; 56.0; 106; 9Bet Crv ; 2.65; 5600;occ; 112; 0;36738
2; 1537.2; 10-MAR-2009 14:50:57; Dark ; 53.5; 100; 4Gam Crv ; 2.58; 13100;occ; 107; 0;36738
3; 2316.1; 10-MAR-2009 15:03:56; Bright; 43.0; 96; 68Del Leo ; 2.56; 9300;occ; 86; 0;36738
4; 2742.9; 10-MAR-2009 15:11:03; Bright; 38.5; 174; 52Psi UMa ; 3.00; 4400;occ; 77; 0;36738
5; 2970.4; 10-MAR-2009 15:14:50; Bright; 43.0; 87; 64Gam UMa ; 2.43; 11000;occ; 86; 0;36738
6; 3144.2; 10-MAR-2009 15:17:44; Bright; 48.5; 32; 77Eps UMa ; 1.76; 11000;occ; 97; 0;36738
7; 3444.6; 10-MAR-2009 15:22:44; Bright; 41.5; 60; 7Bet UMi ; 2.08; 3950;occ; 83; 0;36738
8; 3994.2; 10-MAR-2009 15:31:54; Bright; 48.5; 130; 23Bet Dra ; 2.80; 5800;occ; 97; 0;36738

```


9; 4344.4; 10-MAR-2009 15:37:44; Bright; 67.0; 5; 3Alp Lyr ; 0.03; 11000;occ; 134; 0;36738
 10; 5647.0; 10-MAR-2009 15:59:27; Dark ; 46.5; 137; 22Lam Sgr ; 2.82; 4400;occ; 93; 0;36738
 11; 5730.5; 10-MAR-2009 16:00:50; Dark ; 47.0; 116; 19Del Sgr ; 2.70; 4100;occ; 94; 0;36738
 12; 5982.1; 10-MAR-2009 16:05:02; Dark ; 49.5; 25; 35Lam Sco ; 1.62; 28000;occ; 99; 0;36738
 13; 6192.4; 10-MAR-2009 16:08:32; Dark ; 59.5; 0; ; 0.00; 0;occ; 119; 0;36738
 14; 6498.4; 10-MAR-2009 16:13:38; Dark ; 52.5; 131; Gam Lup ; 2.80; 26000;occ; 105; 0;36738
 15; 6646.0; 10-MAR-2009 16:16:06; Dark ; 48.0; 78; Alp Lup ; 2.30; 28000;occ; 96; 0;36738
 16; 6783.8; 10-MAR-2009 16:18:24; Dark ; 46.0; 95; Zet Cen ; 2.55; 26000;occ; 92; 0;36738
 17; 6918.1; 10-MAR-2009 16:20:38; Dark ; 67.0; 54; 5The Cen ; 2.06; 4500;occ; 134; 0;36738
 18; 7046.9; 10-MAR-2009 16:22:47; Dark ; 50.5; 123; Tot Cen ; 2.75; 10200;occ; 101; 0;36738

/nas3/ENVISAT/GOMOS/GOM_NL__0P/GOM_NL__0PNPDK20090310_162902_000057112077_00112_36739_3409.N1

1; 1386.0; 10-MAR-2009 16:29:02; Dark ; 60.5; 106; 9Bet Crv ; 2.65; 5600;occ; 121; 0;36739
 2; 1537.7; 10-MAR-2009 16:31:33; Dark ; 54.5; 100; 4Gam Crv ; 2.58; 13100;occ; 109; 0;36739
 3; 2315.6; 10-MAR-2009 16:44:31; Bright; 45.0; 96; 68Del Leo ; 2.56; 9300;occ; 90; 0;36739
 4; 2741.8; 10-MAR-2009 16:51:38; Bright; 42.0; 174; 52Psi UMa ; 3.00; 4400;occ; 84; 0;36739
 5; 2969.8; 10-MAR-2009 16:55:26; Bright; 43.0; 87; 64Gam UMa ; 2.43; 11000;occ; 86; 0;36739
 6; 3143.6; 10-MAR-2009 16:58:19; Bright; 47.5; 32; 77Eps UMa ; 1.76; 11000;occ; 95; 0;36739
 7; 3444.1; 10-MAR-2009 17:03:20; Bright; 42.5; 60; 7Bet UMi ; 2.08; 3950;occ; 85; 0;36739
 8; 3993.3; 10-MAR-2009 17:12:29; Bright; 50.0; 130; 23Bet Dra ; 2.80; 5800;occ; 100; 0;36739
 9; 4344.3; 10-MAR-2009 17:18:20; Bright; 50.5; 5; 3Alp Lyr ; 0.03; 11000;occ; 101; 0;36739
 10; 5648.0; 10-MAR-2009 17:40:04; Dark ; 50.0; 137; 22Lam Sgr ; 2.82; 4400;occ; 100; 0;36739
 11; 5731.5; 10-MAR-2009 17:41:27; Dark ; 50.0; 116; 19Del Sgr ; 2.70; 4100;occ; 100; 0;36739
 12; 5983.0; 10-MAR-2009 17:45:39; Dark ; 47.5; 25; 35Lam Sco ; 1.62; 28000;occ; 95; 0;36739
 13; 6193.6; 10-MAR-2009 17:49:09; Dark ; 59.5; 0; ; 0.00; 0;occ; 119; 0;36739
 14; 6499.9; 10-MAR-2009 17:54:16; Dark ; 53.5; 131; Gam Lup ; 2.80; 26000;occ; 107; 0;36739
 15; 6646.8; 10-MAR-2009 17:56:43; Dark ; 45.5; 78; Alp Lup ; 2.30; 28000;occ; 91; 0;36739
 16; 6785.0; 10-MAR-2009 17:59:01; Dark ; 44.0; 95; Zet Cen ; 2.55; 26000;occ; 88; 0;36739
 17; 6919.0; 10-MAR-2009 18:01:15; Dark ; 59.0; 54; 5The Cen ; 2.06; 4500;occ; 118; 0;36739
 18; 7047.7; 10-MAR-2009 18:03:23; Dark ; 49.5; 123; Tot Cen ; 2.75; 10200;occ; 99; 0;36739

/nas3/ENVISAT/GOMOS/GOM_NL__0P/GOM_NL__0PNPDK20090310_180330_000060522077_00113_36740_3410.N1

1; 1018.7; 10-MAR-2009 18:03:30; Dark ; 50.0; 123; Tot Cen ; 2.75; 10200;occ; 100; 14;36740
 2; 1386.3; 10-MAR-2009 18:09:38; Dark ; 58.0; 106; 9Bet Crv ; 2.65; 5600;occ; 116; 0;36740
 3; 1537.9; 10-MAR-2009 18:12:10; Dark ; 55.0; 100; 4Gam Crv ; 2.58; 13100;occ; 110; 0;36740
 4; 2315.2; 10-MAR-2009 18:25:07; Bright; 28.0; 96; 68Del Leo ; 2.56; 9300;occ; 56; 0;36740
 5; 2742.0; 10-MAR-2009 18:32:14; Bright; 41.5; 174; 52Psi UMa ; 3.00; 4400;occ; 83; 0;36740
 6; 2969.3; 10-MAR-2009 18:36:01; Bright; 40.0; 87; 64Gam UMa ; 2.43; 11000;occ; 80; 0;36740
 7; 3142.6; 10-MAR-2009 18:38:54; Bright; 48.0; 32; 77Eps UMa ; 1.76; 11000;occ; 96; 0;36740
 8; 3443.8; 10-MAR-2009 18:43:56; Bright; 41.5; 60; 7Bet UMi ; 2.08; 3950;occ; 83; 0;36740
 9; 3992.8; 10-MAR-2009 18:53:05; Bright; 56.5; 130; 23Bet Dra ; 2.80; 5800;occ; 113; 0;36740
 10; 4344.2; 10-MAR-2009 18:58:56; Bright; 47.0; 5; 3Alp Lyr ; 0.03; 11000;occ; 94; 0;36740
 11; 4852.0; 10-MAR-2009 19:07:24; Dark ; 48.5; 168; 17Zet Aql ; 2.99; 11000;occ; 97; 0;36740
 12; 5649.0; 10-MAR-2009 19:20:41; Dark ; 48.5; 137; 22Lam Sgr ; 2.82; 4400;occ; 97; 0;36740
 13; 5732.4; 10-MAR-2009 19:22:04; Dark ; 49.5; 116; 19Del Sgr ; 2.70; 4100;occ; 99; 0;36740
 14; 5984.2; 10-MAR-2009 19:26:16; Dark ; 48.0; 25; 35Lam Sco ; 1.62; 28000;occ; 96; 0;36740
 15; 6194.8; 10-MAR-2009 19:29:47; Dark ; 59.5; 0; ; 0.00; 0;occ; 119; 0;36740
 16; 6500.8; 10-MAR-2009 19:34:53; Dark ; 51.5; 131; Gam Lup ; 2.80; 26000;occ; 103; 0;36740
 17; 6647.7; 10-MAR-2009 19:37:19; Dark ; 46.5; 78; Alp Lup ; 2.30; 28000;occ; 93; 0;36740
 18; 6785.6; 10-MAR-2009 19:39:37; Dark ; 46.0; 95; Zet Cen ; 2.55; 26000;occ; 92; 0;36740
 19; 6920.0; 10-MAR-2009 19:41:52; Dark ; 65.0; 54; 5The Cen ; 2.06; 4500;occ; 130; 0;36740
 20; 7048.1; 10-MAR-2009 19:44:00; Dark ; 23.5; 123; Tot Cen ; 2.75; 10200;occ; 47; 0;36740

/nas3/ENVISAT/GOMOS/GOM_NL__0P/GOM_NL__0PNPDE20090311_002231_000052862077_00116_36743_7395.N1

1; -384.1; 11-MAR-2009 00:22:31; Dark ; 49.5; 137; 22Lam Sgr ; 2.82; 4400;occ; 99; 0;36743
 2; -300.6; 11-MAR-2009 00:23:55; Dark ; 52.0; 116; 19Del Sgr ; 2.70; 4100;occ; 104; 0;36743
 3; -48.7; 11-MAR-2009 00:28:07; Dark ; 47.5; 25; 35Lam Sco ; 1.62; 28000;occ; 95; 0;36743
 4; 162.3; 11-MAR-2009 00:31:38; Dark ; 59.5; 0; ; 0.00; 0;occ; 119; 0;36744
 5; 468.0; 11-MAR-2009 00:36:43; Dark ; 52.0; 131; Gam Lup ; 2.80; 26000;occ; 104; 0;36744
 6; 614.1; 11-MAR-2009 00:39:09; Dark ; 47.5; 78; Alp Lup ; 2.30; 28000;occ; 95; 0;36744
 7; 751.6; 11-MAR-2009 00:41:27; Dark ; 47.0; 95; Zet Cen ; 2.55; 26000;occ; 94; 0;36744
 8; 886.6; 11-MAR-2009 00:43:42; Dark ; 61.0; 54; 5The Cen ; 2.06; 4500;occ; 122; 0;36744
 9; 1014.3; 11-MAR-2009 00:45:50; Dark ; 52.0; 123; Tot Cen ; 2.75; 10200;occ; 104; 0;36744
 10; 1387.4; 11-MAR-2009 00:52:03; Dark ; 58.0; 106; 9Bet Crv ; 2.65; 5600;occ; 116; 0;36744
 11; 1538.2; 11-MAR-2009 00:54:34; Dark ; 56.0; 100; 4Gam Crv ; 2.58; 13100;occ; 112; 0;36744
 12; 2313.4; 11-MAR-2009 01:07:29; Bright; 45.0; 96; 68Del Leo ; 2.56; 9300;occ; 90; 0;36744
 13; 2739.3; 11-MAR-2009 01:14:35; Bright; 41.0; 174; 52Psi UMa ; 3.00; 4400;occ; 82; 0;36744
 14; 2966.9; 11-MAR-2009 01:18:22; Bright; 63.0; 87; 64Gam UMa ; 2.43; 11000;occ; 126; 0;36744
 15; 3139.6; 11-MAR-2009 01:21:15; Bright; 47.0; 32; 77Eps UMa ; 1.76; 11000;occ; 94; 0;36744
 16; 3442.0; 11-MAR-2009 01:26:17; Bright; 38.0; 60; 7Bet UMi ; 2.08; 3950;occ; 76; 0;36744
 17; 3991.2; 11-MAR-2009 01:35:27; Bright; 50.0; 130; 23Bet Dra ; 2.80; 5800;occ; 100; 0;36744


```

18; 4344.3; 11-MAR-2009 01:41:20; Bright; 48.5; 5; 3Alp Lyr ; 0.03; 11000;occ; 97; 0;36744
19; 4854.1; 11-MAR-2009 01:49:49; Dark ; 48.5; 168; 17Zet Aql ; 2.99; 11000;occ; 97; 0;36744
/nas3/ENVISAT/GOMOS/GOM_NL__0P/GOM_NL__0PNPDE20090311_020308_000038652077_00117_36744_7396.N1
1; -383.4; 11-MAR-2009 02:03:08; Dark ; 51.5; 137; 22Lam Sgr ; 2.82; 4400;occ; 103; 0;36744
2; -299.9; 11-MAR-2009 02:04:31; Dark ; 53.5; 116; 19Del Sgr ; 2.70; 4100;occ; 107; 0;36744
3; -47.7; 11-MAR-2009 02:08:44; Dark ; 49.5; 25; 35Lam Sco ; 1.62; 28000;occ; 99; 0;36744
4; 163.5; 11-MAR-2009 02:12:15; Dark ; 59.5; 0; ; 0.00; 0;occ; 119; 0;36745
5; 471.3; 11-MAR-2009 02:17:23; Dark ; 51.0; 131; Gam Lup ; 2.80; 26000;occ; 102; 0;36745
6; 614.8; 11-MAR-2009 02:19:46; Dark ; 47.0; 78; Alp Lup ; 2.30; 28000;occ; 94; 0;36745
7; 752.8; 11-MAR-2009 02:22:04; Dark ; 45.0; 95; Zet Cen ; 2.55; 26000;occ; 90; 0;36745
8; 887.6; 11-MAR-2009 02:24:19; Dark ; 63.5; 54; 5The Cen ; 2.06; 4500;occ; 127; 0;36745
9; 1015.0; 11-MAR-2009 02:26:26; Dark ; 51.5; 123; Iot Cen ; 2.75; 10200;occ; 103; 0;36745
10; 1387.7; 11-MAR-2009 02:32:39; Dark ; 59.5; 106; 9Bet Crv ; 2.65; 5600;occ; 119; 0;36745
11; 1538.3; 11-MAR-2009 02:35:10; Dark ; 56.0; 100; 4Gam Crv ; 2.58; 13100;occ; 112; 0;36745
12; 2313.1; 11-MAR-2009 02:48:04; Bright; 44.5; 96; 68Del Leo ; 2.56; 9300;occ; 89; 0;36745
13; 2739.1; 11-MAR-2009 02:55:10; Bright; 40.0; 174; 52Psi UMa ; 3.00; 4400;occ; 80; 0;36745
14; 2966.4; 11-MAR-2009 02:58:58; Bright; 42.5; 87; 64Gam UMa ; 2.43; 11000;occ; 85; 0;36745
15; 3138.9; 11-MAR-2009 03:01:50; Bright; 47.0; 32; 77Eps UMa ; 1.76; 11000;occ; 94; 0;36745
16; 3441.6; 11-MAR-2009 03:06:53; Bright; 40.5; 60; 7Bet UMi ; 2.08; 3950;occ; 81; 0;36745
/nas3/ENVISAT/GOMOS/GOM_NL__0P/GOM_NL__0PNPDE20090311_031114_000060512077_00118_36745_7397.N1
1;-2333.4; 11-MAR-2009 03:11:14; Bright; 46.5; 119; 14Eta Dra ; 2.73; 4700;occ; 93; 0;36745
2;-2045.5; 11-MAR-2009 03:16:02; Bright; 52.0; 130; 23Bet Dra ; 2.80; 5800;occ; 104; 0;36745
3;-1691.7; 11-MAR-2009 03:21:55; Bright; 43.5; 5; 3Alp Lyr ; 0.03; 11000;occ; 87; 0;36745
4; -381.4; 11-MAR-2009 03:43:46; Dark ; 52.0; 137; 22Lam Sgr ; 2.82; 4400;occ; 104; 0;36745
5; -298.9; 11-MAR-2009 03:45:08; Dark ; 50.5; 116; 19Del Sgr ; 2.70; 4100;occ; 101; 0;36745
6; -46.7; 11-MAR-2009 03:49:20; Dark ; 48.5; 25; 35Lam Sco ; 1.62; 28000;occ; 97; 0;36745
7; 164.7; 11-MAR-2009 03:52:52; Dark ; 59.5; 0; ; 0.00; 0;occ; 119; 0;36746
8; 470.5; 11-MAR-2009 03:57:58; Dark ; 52.5; 131; Gam Lup ; 2.80; 26000;occ; 105; 0;36746
9; 615.8; 11-MAR-2009 04:00:23; Dark ; 49.0; 78; Alp Lup ; 2.30; 28000;occ; 98; 0;36746
10; 753.3; 11-MAR-2009 04:02:41; Dark ; 46.0; 95; Zet Cen ; 2.55; 26000;occ; 92; 0;36746
11; 888.7; 11-MAR-2009 04:04:56; Dark ; 63.0; 54; 5The Cen ; 2.06; 4500;occ; 126; 0;36746
12; 1016.2; 11-MAR-2009 04:07:03; Dark ; 52.0; 123; Iot Cen ; 2.75; 10200;occ; 104; 0;36746
13; 1388.0; 11-MAR-2009 04:13:15; Dark ; 57.0; 106; 9Bet Crv ; 2.65; 5600;occ; 114; 0;36746
14; 1538.5; 11-MAR-2009 04:15:46; Dark ; 55.0; 100; 4Gam Crv ; 2.58; 13100;occ; 110; 0;36746
15; 2312.9; 11-MAR-2009 04:28:40; Bright; 41.5; 96; 68Del Leo ; 2.56; 9300;occ; 83; 0;36746
16; 2739.2; 11-MAR-2009 04:35:46; Bright; 39.0; 174; 52Psi UMa ; 3.00; 4400;occ; 78; 0;36746
17; 2965.6; 11-MAR-2009 04:39:33; Bright; 42.5; 87; 64Gam UMa ; 2.43; 11000;occ; 85; 0;36746
18; 3138.5; 11-MAR-2009 04:42:26; Bright; 46.0; 32; 77Eps UMa ; 1.76; 11000;occ; 92; 0;36746
19; 3701.7; 11-MAR-2009 04:51:49; Bright; 16.0; 119; 14Eta Dra ; 2.73; 4700;occ; 32; 0;36746
/nas3/ENVISAT/GOMOS/GOM_NL__0P/GOM_NL__0PNPDE20090311_045149_000055182077_00119_36746_7398.N1
1;-2334.3; 11-MAR-2009 04:51:49; Bright; 49.0; 119; 14Eta Dra ; 2.73; 4700;occ; 98; 0;36746
2;-2045.8; 11-MAR-2009 04:56:37; Bright; 51.0; 130; 23Bet Dra ; 2.80; 5800;occ; 102; 0;36746
3;-1691.4; 11-MAR-2009 05:02:32; Bright; 40.0; 5; 3Alp Lyr ; 0.03; 11000;occ; 80; 0;36746
4;-1181.3; 11-MAR-2009 05:11:02; Dark ; 49.0; 168; 17Zet Aql ; 2.99; 11000;occ; 98; 0;36746
5; -381.9; 11-MAR-2009 05:24:21; Dark ; 47.5; 137; 22Lam Sgr ; 2.82; 4400;occ; 95; 0;36746
6; -298.3; 11-MAR-2009 05:25:45; Dark ; 56.0; 116; 19Del Sgr ; 2.70; 4100;occ; 112; 0;36746
7; -45.3; 11-MAR-2009 05:29:58; Dark ; 46.5; 25; 35Lam Sco ; 1.62; 28000;occ; 93; 0;36746
8; 165.8; 11-MAR-2009 05:33:29; Dark ; 59.5; 0; ; 0.00; 0;occ; 119; 0;36747
9; 471.7; 11-MAR-2009 05:38:35; Dark ; 50.5; 131; Gam Lup ; 2.80; 26000;occ; 101; 0;36747
10; 616.9; 11-MAR-2009 05:41:00; Dark ; 47.0; 78; Alp Lup ; 2.30; 28000;occ; 94; 0;36747
11; 753.9; 11-MAR-2009 05:43:17; Dark ; 45.5; 95; Zet Cen ; 2.55; 26000;occ; 91; 0;36747
12; 889.3; 11-MAR-2009 05:45:33; Dark ; 67.0; 54; 5The Cen ; 2.06; 4500;occ; 134; 0;36747
13; 1016.2; 11-MAR-2009 05:47:39; Dark ; 48.0; 123; Iot Cen ; 2.75; 10200;occ; 96; 0;36747
14; 1388.2; 11-MAR-2009 05:53:51; Dark ; 59.5; 106; 9Bet Crv ; 2.65; 5600;occ; 119; 0;36747
15; 1538.5; 11-MAR-2009 05:56:22; Dark ; 53.5; 100; 4Gam Crv ; 2.58; 13100;occ; 107; 0;36747
16; 2312.3; 11-MAR-2009 06:09:16; Bright; 43.5; 96; 68Del Leo ; 2.56; 9300;occ; 87; 0;36747
17; 2738.5; 11-MAR-2009 06:16:22; Bright; 42.0; 174; 52Psi UMa ; 3.00; 4400;occ; 84; 0;36747
18; 2965.0; 11-MAR-2009 06:20:08; Bright; 27.0; 87; 64Gam UMa ; 2.43; 11000;occ; 54; 0;36747
19; 3137.3; 11-MAR-2009 06:23:00; Bright; 47.0; 32; 77Eps UMa ; 1.76; 11000;occ; 94; 0;36747
/nas3/ENVISAT/GOMOS/GOM_NL__0P/GOM_NL__0PNPDE20090311_205309_000038852077_00129_36756_7399.N1
1; 1022.1; 11-MAR-2009 20:53:09; Dark ; 49.5; 123; Iot Cen ; 2.75; 10200;occ; 99; 0;36756
2; 1391.2; 11-MAR-2009 20:59:18; Dark ; 58.0; 106; 9Bet Crv ; 2.65; 5600;occ; 116; 0;36756
3; 1540.3; 11-MAR-2009 21:01:47; Dark ; 52.0; 100; 4Gam Crv ; 2.58; 13100;occ; 104; 0;36756
4; 2308.7; 11-MAR-2009 21:14:35; Bright; 43.0; 96; 68Del Leo ; 2.56; 9300;occ; 86; 0;36756
5; 2734.5; 11-MAR-2009 21:21:41; Bright; 39.0; 174; 52Psi UMa ; 3.00; 4400;occ; 78; 0;36756
6; 2960.6; 11-MAR-2009 21:25:27; Bright; 41.5; 87; 64Gam UMa ; 2.43; 11000;occ; 83; 0;36756
7; 3130.7; 11-MAR-2009 21:28:17; Bright; 48.0; 32; 77Eps UMa ; 1.76; 11000;occ; 96; 0;36756
8; 3437.9; 11-MAR-2009 21:33:25; Bright; 40.0; 60; 7Bet UMi ; 2.08; 3950;occ; 80; 0;36756

```

```

9; 3986.5; 11-MAR-2009 21:42:33; Bright; 50.0; 130; 23Bet Dra ; 2.80; 5800;occ; 100; 0;36756
10; 4344.2; 11-MAR-2009 21:48:31; Bright; 48.0; 5; 3Alp Lyr ; 0.03; 11000;occ; 96; 0;36756
11; 4860.1; 11-MAR-2009 21:57:07; Dark ; 47.5; 168; 17Zet Aql ; 2.99; 11000;occ; 95; 0;36756
/nas3/ENVISAT/GOMOS/GOM_NL__0P/GOM_NL__0PNPDE20090311_221030_000052812077_00129_36756_7400.N1
1; -372.5; 11-MAR-2009 22:10:30; Dark ; 59.5; 137; 22Lam Sgr ; 2.82; 4400;occ; 119; 0;36756
2; -289.1; 11-MAR-2009 22:11:53; Dark ; 46.5; 116; 19Del Sgr ; 2.70; 4100;occ; 93; 0;36756
3; -34.9; 11-MAR-2009 22:16:08; Dark ; 27.5; 25; 35Lam Sco ; 1.62; 28000;occ; 55; 0;36756
4; 177.7; 11-MAR-2009 22:19:40; Dark ; 59.5; 0; ; 0.00; 0;occ; 119; 0;36757
5; 483.3; 11-MAR-2009 22:24:46; Dark ; 52.0; 131; Gam Lup ; 2.80; 26000;occ; 104; 0;36757
6; 625.3; 11-MAR-2009 22:27:08; Dark ; 48.0; 78; Alp Lup ; 2.30; 28000;occ; 96; 0;36757
7; 761.0; 11-MAR-2009 22:29:24; Dark ; 44.0; 95; Zet Cen ; 2.55; 26000;occ; 88; 0;36757
8; 898.6; 11-MAR-2009 22:31:41; Dark ; 52.5; 54; 5The Cen ; 2.06; 4500;occ; 105; 0;36757
9; 1022.9; 11-MAR-2009 22:33:45; Dark ; 46.0; 123; Iot Cen ; 2.75; 10200;occ; 92; 0;36757
10; 1391.5; 11-MAR-2009 22:39:54; Dark ; 46.0; 106; 9Bet Crv ; 2.65; 5600;occ; 92; 0;36757
11; 1540.2; 11-MAR-2009 22:42:23; Dark ; 45.5; 100; 4Gam Crv ; 2.58; 13100;occ; 91; 0;36757
12; 2308.7; 11-MAR-2009 22:55:11; Bright; 43.5; 96; 68Del Leo ; 2.56; 9300;occ; 87; 0;36757
13; 2734.7; 11-MAR-2009 23:02:17; Bright; 40.5; 174; 52Psi UMa ; 3.00; 4400;occ; 81; 0;36757
14; 2959.9; 11-MAR-2009 23:06:02; Bright; 53.5; 87; 64Gam UMa ; 2.43; 11000;occ; 107; 0;36757
15; 3129.9; 11-MAR-2009 23:08:52; Bright; 45.5; 32; 77Eps UMa ; 1.76; 11000;occ; 91; 0;36757
16; 3437.6; 11-MAR-2009 23:14:00; Bright; 36.5; 60; 7Bet UMi ; 2.08; 3950;occ; 73; 0;36757
17; 3985.7; 11-MAR-2009 23:23:08; Bright; 50.0; 130; 23Bet Dra ; 2.80; 5800;occ; 100; 0;36757
18; 4344.2; 11-MAR-2009 23:29:07; Bright; 68.0; 5; 3Alp Lyr ; 0.03; 11000;occ; 136; 0;36757
19; 4859.9; 11-MAR-2009 23:37:42; Dark ; 49.0; 168; 17Zet Aql ; 2.99; 11000;occ; 98; 0;36757
/nas3/ENVISAT/GOMOS/GOM_NL__0P/GOM_NL__0PNPDE20090311_235107_000052802077_00130_36757_7401.N1
1; -371.3; 11-MAR-2009 23:51:07; Dark ; 49.0; 137; 22Lam Sgr ; 2.82; 4400;occ; 98; 0;36757
2; -288.0; 11-MAR-2009 23:52:30; Dark ; 52.0; 116; 19Del Sgr ; 2.70; 4100;occ; 104; 0;36757
3; -34.0; 11-MAR-2009 23:56:44; Dark ; 48.5; 25; 35Lam Sco ; 1.62; 28000;occ; 97; 0;36757
4; 178.9; 12-MAR-2009 00:00:17; Dark ; 59.5; 0; ; 0.00; 0;occ; 119; 0;36758
5; 484.6; 12-MAR-2009 00:05:23; Dark ; 53.5; 131; Gam Lup ; 2.80; 26000;occ; 107; 0;36758
6; 626.1; 12-MAR-2009 00:07:44; Dark ; 46.5; 78; Alp Lup ; 2.30; 28000;occ; 93; 0;36758
7; 761.8; 12-MAR-2009 00:10:00; Dark ; 47.5; 95; Zet Cen ; 2.55; 26000;occ; 95; 0;36758
8; 899.7; 12-MAR-2009 00:12:18; Dark ; 61.5; 54; 5The Cen ; 2.06; 4500;occ; 123; 0;36758
9; 1023.7; 12-MAR-2009 00:14:22; Dark ; 51.5; 123; Iot Cen ; 2.75; 10200;occ; 103; 0;36758
10; 1391.6; 12-MAR-2009 00:20:30; Dark ; 57.5; 106; 9Bet Crv ; 2.65; 5600;occ; 115; 0;36758
11; 1540.1; 12-MAR-2009 00:22:58; Dark ; 52.5; 100; 4Gam Crv ; 2.58; 13100;occ; 105; 0;36758
12; 2307.9; 12-MAR-2009 00:35:46; Bright; 43.0; 96; 68Del Leo ; 2.56; 9300;occ; 86; 0;36758
13; 2733.8; 12-MAR-2009 00:42:52; Bright; 41.0; 174; 52Psi UMa ; 3.00; 4400;occ; 82; 0;36758
14; 2959.1; 12-MAR-2009 00:46:37; Bright; 41.5; 87; 64Gam UMa ; 2.43; 11000;occ; 83; 0;36758
15; 3129.1; 12-MAR-2009 00:49:27; Bright; 42.0; 32; 77Eps UMa ; 1.76; 11000;occ; 84; 0;36758
16; 3437.3; 12-MAR-2009 00:54:36; Bright; 37.0; 60; 7Bet UMi ; 2.08; 3950;occ; 74; 0;36758
17; 3985.3; 12-MAR-2009 01:03:44; Bright; 50.5; 130; 23Bet Dra ; 2.80; 5800;occ; 101; 0;36758
18; 4344.1; 12-MAR-2009 01:09:42; Bright; 50.0; 5; 3Alp Lyr ; 0.03; 11000;occ; 100; 0;36758
19; 4860.5; 12-MAR-2009 01:18:19; Dark ; 48.5; 168; 17Zet Aql ; 2.99; 11000;occ; 97; 0;36758
/nas3/ENVISAT/GOMOS/GOM_NL__0P/GOM_NL__0PNPDK20090311_063224_000039302077_00120_36747_3411.N1
1; -2334.9; 11-MAR-2009 06:32:24; Bright; 46.5; 119; 14Eta Dra ; 2.73; 4700;occ; 93; 0;36747
2; -2046.2; 11-MAR-2009 06:37:13; Bright; 49.0; 130; 23Bet Dra ; 2.80; 5800;occ; 98; 0;36747
3; -1691.5; 11-MAR-2009 06:43:08; Bright; 50.0; 5; 3Alp Lyr ; 0.03; 11000;occ; 100; 0;36747
4; -1180.2; 11-MAR-2009 06:51:39; Dark ; 46.5; 168; 17Zet Aql ; 2.99; 11000;occ; 93; 0;36747
5; -380.7; 11-MAR-2009 07:04:58; Dark ; 48.0; 137; 22Lam Sgr ; 2.82; 4400;occ; 96; 0;36747
6; -297.3; 11-MAR-2009 07:06:22; Dark ; 51.0; 116; 19Del Sgr ; 2.70; 4100;occ; 102; 0;36747
7; -44.2; 11-MAR-2009 07:10:35; Dark ; 47.5; 25; 35Lam Sco ; 1.62; 28000;occ; 95; 0;36747
8; 167.0; 11-MAR-2009 07:14:06; Dark ; 59.5; 0; ; 0.00; 0;occ; 119; 0;36748
9; 473.8; 11-MAR-2009 07:19:13; Dark ; 32.5; 131; Gam Lup ; 2.80; 26000;occ; 65; 0;36748
10; 617.7; 11-MAR-2009 07:21:37; Dark ; 47.5; 78; Alp Lup ; 2.30; 28000;occ; 95; 0;36748
11; 754.9; 11-MAR-2009 07:23:54; Dark ; 44.5; 95; Zet Cen ; 2.55; 26000;occ; 89; 0;36748
12; 890.3; 11-MAR-2009 07:26:09; Dark ; 65.0; 54; 5The Cen ; 2.06; 4500;occ; 130; 0;36748
13; 1017.0; 11-MAR-2009 07:28:16; Dark ; 50.5; 123; Iot Cen ; 2.75; 10200;occ; 101; 0;36748
14; 1388.6; 11-MAR-2009 07:34:28; Dark ; 55.5; 106; 9Bet Crv ; 2.65; 5600;occ; 111; 0;36748
15; 1538.8; 11-MAR-2009 07:36:58; Dark ; 56.5; 100; 4Gam Crv ; 2.58; 13100;occ; 113; 0;36748
/nas3/ENVISAT/GOMOS/GOM_NL__0P/GOM_NL__0PNPDK20090311_074951_000053162077_00121_36748_3412.N1
1; 2312.1; 11-MAR-2009 07:49:51; Bright; 43.0; 96; 68Del Leo ; 2.56; 9300;occ; 86; 0;36748
2; 2738.0; 11-MAR-2009 07:56:57; Bright; 30.0; 174; 52Psi UMa ; 3.00; 4400;occ; 60; 0;36748
3; 2964.8; 11-MAR-2009 08:00:44; Bright; 41.5; 87; 64Gam UMa ; 2.43; 11000;occ; 83; 0;36748
4; 3136.6; 11-MAR-2009 08:03:36; Bright; 47.5; 32; 77Eps UMa ; 1.76; 11000;occ; 95; 0;36748
5; 3441.1; 11-MAR-2009 08:08:40; Bright; 39.0; 60; 7Bet UMi ; 2.08; 3950;occ; 78; 0;36748
6; 3989.5; 11-MAR-2009 08:17:49; Bright; 47.5; 130; 23Bet Dra ; 2.80; 5800;occ; 95; 0;36748
7; 4344.4; 11-MAR-2009 08:23:44; Bright; 47.0; 5; 3Alp Lyr ; 0.03; 11000;occ; 94; 0;36748
8; 4855.9; 11-MAR-2009 08:32:15; Dark ; 50.5; 168; 17Zet Aql ; 2.99; 11000;occ; 101; 0;36748

```

9; 5656.2; 11-MAR-2009 08:45:35; Dark ; 49.0; 137; 22Lam Sgr ; 2.82; 4400;occ; 98; 0;36748
 10; 5739.5; 11-MAR-2009 08:46:59; Dark ; 50.5; 116; 19Del Sgr ; 2.70; 4100;occ; 101; 0;36748
 11; 5992.6; 11-MAR-2009 08:51:12; Dark ; 55.0; 25; 35Lam Sco ; 1.62; 28000;occ; 110; 0;36748
 12; 6204.1; 11-MAR-2009 08:54:43; Dark ; 59.5; 0; ; 0.00; 0;occ; 119; 0;36748
 13; 6510.2; 11-MAR-2009 08:59:49; Dark ; 48.5; 131; Gam Lup ; 2.80; 26000;occ; 97; 0;36748
 14; 6654.4; 11-MAR-2009 09:02:14; Dark ; 49.5; 78; Alp Lup ; 2.30; 28000;occ; 99; 0;36748
 15; 6791.3; 11-MAR-2009 09:04:30; Dark ; 46.0; 95; Zet Cen ; 2.55; 26000;occ; 92; 0;36748
 16; 6927.4; 11-MAR-2009 09:06:47; Dark ; 61.0; 54; 5The Cen ; 2.06; 4500;occ; 122; 0;36748
 17; 7054.1; 11-MAR-2009 09:08:53; Dark ; 50.5; 123; Tot Cen ; 2.75; 10200;occ; 101; 0;36748
 18; 7424.8; 11-MAR-2009 09:15:04; Dark ; 51.5; 106; 9Bet Crv ; 2.65; 5600;occ; 103; 0;36748
 19; 7574.7; 11-MAR-2009 09:17:34; Dark ; 53.5; 100; 4Gam Crv ; 2.58; 13100;occ; 107; 0;36748

/nas3/ENVISAT/GOMOS/GOM_NL__0P/GOM_NL__0PNPDK20090311_093027_000053162077_00122_36749_3413.N1

1; 2311.9; 11-MAR-2009 09:30:27; Bright; 50.5; 96; 68Del Leo ; 2.56; 9300;occ; 101; 0;36749
 2; 2737.8; 11-MAR-2009 09:37:33; Bright; 45.5; 174; 52Psi UMa ; 3.00; 4400;occ; 91; 0;36749
 3; 2964.2; 11-MAR-2009 09:41:19; Bright; 42.5; 87; 64Gam UMa ; 2.43; 11000;occ; 85; 0;36749
 4; 3135.8; 11-MAR-2009 09:44:11; Bright; 48.0; 32; 77Eps UMa ; 1.76; 11000;occ; 96; 0;36749
 5; 3440.5; 11-MAR-2009 09:49:16; Bright; 40.0; 60; 7Bet UMi ; 2.08; 3950;occ; 80; 0;36749
 6; 3989.0; 11-MAR-2009 09:58:24; Bright; 50.5; 130; 23Bet Dra ; 2.80; 5800;occ; 101; 0;36749
 7; 4344.5; 11-MAR-2009 10:04:20; Bright; 68.0; 5; 3Alp Lyr ; 0.03; 11000;occ; 136; 0;36749
 8; 4856.1; 11-MAR-2009 10:12:51; Dark ; 50.5; 168; 17Zet Aql ; 2.99; 11000;occ; 101; 0;36749
 9; 5657.0; 11-MAR-2009 10:26:12; Dark ; 48.0; 137; 22Lam Sgr ; 2.82; 4400;occ; 96; 0;36749
 10; 5740.5; 11-MAR-2009 10:27:36; Dark ; 50.0; 116; 19Del Sgr ; 2.70; 4100;occ; 100; 0;36749
 11; 5993.6; 11-MAR-2009 10:31:49; Dark ; 49.5; 25; 35Lam Sco ; 1.62; 28000;occ; 99; 0;36749
 12; 6205.3; 11-MAR-2009 10:35:20; Dark ; 59.5; 0; ; 0.00; 0;occ; 119; 0;36749
 13; 6511.0; 11-MAR-2009 10:40:26; Dark ; 53.0; 131; Gam Lup ; 2.80; 26000;occ; 106; 0;36749
 14; 6655.2; 11-MAR-2009 10:42:50; Dark ; 47.5; 78; Alp Lup ; 2.30; 28000;occ; 95; 0;36749
 15; 6792.0; 11-MAR-2009 10:45:07; Dark ; 46.0; 95; Zet Cen ; 2.55; 26000;occ; 92; 0;36749
 16; 6928.3; 11-MAR-2009 10:47:23; Dark ; 61.0; 54; 5The Cen ; 2.06; 4500;occ; 122; 0;36749
 17; 7054.3; 11-MAR-2009 10:49:29; Dark ; 50.0; 123; Tot Cen ; 2.75; 10200;occ; 100; 0;36749
 18; 7425.2; 11-MAR-2009 10:55:40; Dark ; 57.0; 106; 9Bet Crv ; 2.65; 5600;occ; 114; 0;36749
 19; 7575.0; 11-MAR-2009 10:58:10; Dark ; 53.0; 100; 4Gam Crv ; 2.58; 13100;occ; 106; 0;36749

/nas3/ENVISAT/GOMOS/GOM_NL__0P/GOM_NL__0PNPDK20090311_111102_000053192077_00123_36750_3414.N1

1; 2310.9; 11-MAR-2009 11:11:02; Bright; 46.0; 96; 68Del Leo ; 2.56; 9300;occ; 92; 0;36750
 2; 2737.1; 11-MAR-2009 11:18:08; Bright; 41.0; 174; 52Psi UMa ; 3.00; 4400;occ; 82; 0;36750
 3; 2963.7; 11-MAR-2009 11:21:55; Bright; 43.0; 87; 64Gam UMa ; 2.43; 11000;occ; 86; 0;36750
 4; 3135.0; 11-MAR-2009 11:24:46; Bright; 48.0; 32; 77Eps UMa ; 1.76; 11000;occ; 96; 0;36750
 5; 3440.0; 11-MAR-2009 11:29:51; Bright; 42.0; 60; 7Bet UMi ; 2.08; 3950;occ; 84; 0;36750
 6; 3988.7; 11-MAR-2009 11:39:00; Bright; 49.0; 130; 23Bet Dra ; 2.80; 5800;occ; 98; 0;36750
 7; 4344.4; 11-MAR-2009 11:44:55; Bright; 51.0; 5; 3Alp Lyr ; 0.03; 11000;occ; 102; 0;36750
 8; 4857.3; 11-MAR-2009 11:53:28; Dark ; 44.0; 168; 17Zet Aql ; 2.99; 11000;occ; 88; 0;36750
 9; 5657.9; 11-MAR-2009 12:06:49; Dark ; 50.5; 137; 22Lam Sgr ; 2.82; 4400;occ; 101; 0;36750
 10; 5741.4; 11-MAR-2009 12:08:12; Dark ; 51.5; 116; 19Del Sgr ; 2.70; 4100;occ; 103; 0;36750
 11; 6206.4; 11-MAR-2009 12:15:57; Dark ; 59.5; 0; ; 0.00; 0;occ; 119; 0;36750
 12; 6511.9; 11-MAR-2009 12:21:03; Dark ; 12.0; 131; Gam Lup ; 2.80; 26000;occ; 24; 0;36750
 13; 6656.1; 11-MAR-2009 12:23:27; Dark ; 46.5; 78; Alp Lup ; 2.30; 28000;occ; 93; 0;36750
 14; 6792.5; 11-MAR-2009 12:25:43; Dark ; 50.5; 95; Zet Cen ; 2.55; 26000;occ; 101; 0;36750
 15; 6929.0; 11-MAR-2009 12:28:00; Dark ; 61.5; 54; 5The Cen ; 2.06; 4500;occ; 123; 0;36750
 16; 7054.8; 11-MAR-2009 12:30:06; Dark ; 53.0; 123; Tot Cen ; 2.75; 10200;occ; 106; 0;36750
 17; 7425.1; 11-MAR-2009 12:36:16; Dark ; 55.5; 106; 9Bet Crv ; 2.65; 5600;occ; 111; 0;36750
 18; 7574.8; 11-MAR-2009 12:38:46; Dark ; 56.0; 100; 4Gam Crv ; 2.58; 13100;occ; 112; 0;36750

/nas3/ENVISAT/GOMOS/GOM_NL__0P/GOM_NL__0PNPDK20090311_123933_000059972077_00124_36751_3415.N1

1; 1586.5; 11-MAR-2009 12:39:33; Dark ; 56.5; 100; 4Gam Crv ; 2.58; 13100;occ; 113; 95;36751
 2; 2310.6; 11-MAR-2009 12:51:37; Bright; 42.5; 96; 68Del Leo ; 2.56; 9300;occ; 85; 0;36751
 3; 2736.8; 11-MAR-2009 12:58:44; Bright; 41.0; 174; 52Psi UMa ; 3.00; 4400;occ; 82; 0;36751
 4; 2963.0; 11-MAR-2009 13:02:30; Bright; 41.5; 87; 64Gam UMa ; 2.43; 11000;occ; 83; 0;36751
 5; 3134.1; 11-MAR-2009 13:05:21; Bright; 48.0; 32; 77Eps UMa ; 1.76; 11000;occ; 96; 0;36751
 6; 3440.4; 11-MAR-2009 13:10:27; Bright; 36.0; 60; 7Bet UMi ; 2.08; 3950;occ; 72; 0;36751
 7; 3988.0; 11-MAR-2009 13:19:35; Bright; 49.5; 130; 23Bet Dra ; 2.80; 5800;occ; 99; 0;36751
 8; 4344.2; 11-MAR-2009 13:25:31; Bright; 68.0; 5; 3Alp Lyr ; 0.03; 11000;occ; 136; 0;36751
 9; 4857.6; 11-MAR-2009 13:34:04; Dark ; 45.5; 168; 17Zet Aql ; 2.99; 11000;occ; 91; 0;36751
 10; 5658.8; 11-MAR-2009 13:47:26; Dark ; 51.0; 137; 22Lam Sgr ; 2.82; 4400;occ; 102; 0;36751
 11; 5742.1; 11-MAR-2009 13:48:49; Dark ; 57.0; 116; 19Del Sgr ; 2.70; 4100;occ; 114; 0;36751
 12; 6207.6; 11-MAR-2009 13:56:34; Dark ; 59.5; 0; ; 0.00; 0;occ; 119; 0;36751
 13; 6513.4; 11-MAR-2009 14:01:40; Dark ; 52.5; 131; Gam Lup ; 2.80; 26000;occ; 105; 0;36751
 14; 6657.1; 11-MAR-2009 14:04:04; Dark ; 48.0; 78; Alp Lup ; 2.30; 28000;occ; 96; 0;36751
 15; 6793.4; 11-MAR-2009 14:06:20; Dark ; 45.5; 95; Zet Cen ; 2.55; 26000;occ; 91; 0;36751
 16; 6930.2; 11-MAR-2009 14:08:37; Dark ; 63.5; 54; 5The Cen ; 2.06; 4500;occ; 127; 0;36751
 17; 7055.8; 11-MAR-2009 14:10:43; Dark ; 50.5; 123; Tot Cen ; 2.75; 10200;occ; 101; 0;36751


```

18; 7426.1; 11-MAR-2009 14:16:53; Dark ; 58.5; 106; 9Bet Crv ; 2.65; 5600;occ; 117; 0;36751
19; 7575.7; 11-MAR-2009 14:19:22; Dark ; 8.0; 100; 4Gam Crv ; 2.58; 13100;occ; 16; 0;36751
/nas3/ENVISAT/GOMOS/GOM_NL__0P/GOM_NL__0PNPDK20090311_141922_000055682077_00125_36752_3416.N1
1; 1539.8; 11-MAR-2009 14:19:22; Dark ; 52.5; 100; 4Gam Crv ; 2.58; 13100;occ; 105; 0;36752
2; 2310.4; 11-MAR-2009 14:32:13; Bright; 63.0; 96; 68Del Leo ; 2.56; 9300;occ; 126; 0;36752
3; 2736.4; 11-MAR-2009 14:39:19; Bright; 40.0; 174; 52Psi UMa ; 3.00; 4400;occ; 80; 0;36752
4; 2962.5; 11-MAR-2009 14:43:05; Bright; 43.0; 87; 64Gam UMa ; 2.43; 11000;occ; 86; 0;36752
5; 3133.9; 11-MAR-2009 14:45:57; Bright; 46.0; 32; 77Eps UMa ; 1.76; 11000;occ; 92; 0;36752
6; 3439.7; 11-MAR-2009 14:51:02; Bright; 41.5; 60; 7Bet UMi ; 2.08; 3950;occ; 83; 0;36752
7; 3988.0; 11-MAR-2009 15:00:11; Bright; 72.0; 130; 23Bet Dra ; 2.80; 5800;occ; 144; 0;36752
8; 4344.4; 11-MAR-2009 15:06:07; Bright; 47.0; 5; 3Alp Lyr ; 0.03; 11000;occ; 94; 0;36752
9; 4857.7; 11-MAR-2009 15:14:40; Dark ; 50.0; 168; 17Zet Aql ; 2.99; 11000;occ; 100; 0;36752
10; 5659.9; 11-MAR-2009 15:28:03; Dark ; 46.5; 137; 22Lam Sgr ; 2.82; 4400;occ; 93; 0;36752
11; 5743.3; 11-MAR-2009 15:29:26; Dark ; 53.0; 116; 19Del Sgr ; 2.70; 4100;occ; 106; 0;36752
12; 5996.6; 11-MAR-2009 15:33:39; Dark ; 49.0; 25; 35Lam Sco ; 1.62; 28000;occ; 98; 0;36752
13; 6208.9; 11-MAR-2009 15:37:12; Dark ; 59.5; 0; ; 0.00; 0;occ; 119; 0;36752
14; 6515.1; 11-MAR-2009 15:42:18; Dark ; 36.5; 131; Gam Lup ; 2.80; 26000;occ; 73; 0;36752
15; 6658.0; 11-MAR-2009 15:44:41; Dark ; 49.0; 78; Alp Lup ; 2.30; 28000;occ; 98; 0;36752
16; 6794.1; 11-MAR-2009 15:46:57; Dark ; 45.0; 95; Zet Cen ; 2.55; 26000;occ; 90; 0;36752
17; 6931.2; 11-MAR-2009 15:49:14; Dark ; 59.5; 54; 5The Cen ; 2.06; 4500;occ; 119; 0;36752
18; 7056.4; 11-MAR-2009 15:51:19; Dark ; 52.0; 123; Tot Cen ; 2.75; 10200;occ; 104; 0;36752
/nas3/ENVISAT/GOMOS/GOM_NL__0P/GOM_NL__0PNPDK20090311_155729_000057202077_00126_36753_3417.N1
1; 1390.2; 11-MAR-2009 15:57:29; Dark ; 58.5; 106; 9Bet Crv ; 2.65; 5600;occ; 117; 0;36753
2; 1539.4; 11-MAR-2009 15:59:58; Dark ; 53.5; 100; 4Gam Crv ; 2.58; 13100;occ; 107; 0;36753
3; 2309.8; 11-MAR-2009 16:12:48; Bright; 44.0; 96; 68Del Leo ; 2.56; 9300;occ; 88; 0;36753
4; 2735.6; 11-MAR-2009 16:19:54; Bright; 41.0; 174; 52Psi UMa ; 3.00; 4400;occ; 82; 0;36753
5; 2962.0; 11-MAR-2009 16:23:41; Bright; 42.0; 87; 64Gam UMa ; 2.43; 11000;occ; 84; 0;36753
6; 3133.1; 11-MAR-2009 16:26:32; Bright; 47.5; 32; 77Eps UMa ; 1.76; 11000;occ; 95; 0;36753
7; 3439.0; 11-MAR-2009 16:31:38; Bright; 41.0; 60; 7Bet UMi ; 2.08; 3950;occ; 82; 0;36753
8; 3988.2; 11-MAR-2009 16:40:47; Bright; 49.5; 130; 23Bet Dra ; 2.80; 5800;occ; 99; 0;36753
9; 4344.5; 11-MAR-2009 16:46:43; Bright; 68.0; 5; 3Alp Lyr ; 0.03; 11000;occ; 136; 0;36753
10; 4858.4; 11-MAR-2009 16:55:17; Dark ; 47.0; 168; 17Zet Aql ; 2.99; 11000;occ; 94; 0;36753
11; 5660.8; 11-MAR-2009 17:08:39; Dark ; 48.0; 137; 22Lam Sgr ; 2.82; 4400;occ; 96; 0;36753
12; 5744.1; 11-MAR-2009 17:10:03; Dark ; 48.0; 116; 19Del Sgr ; 2.70; 4100;occ; 96; 0;36753
13; 5998.0; 11-MAR-2009 17:14:17; Dark ; 47.5; 25; 35Lam Sco ; 1.62; 28000;occ; 95; 0;36753
14; 6210.1; 11-MAR-2009 17:17:49; Dark ; 59.5; 0; ; 0.00; 0;occ; 119; 0;36753
15; 6515.9; 11-MAR-2009 17:22:55; Dark ; 53.0; 131; Gam Lup ; 2.80; 26000;occ; 106; 0;36753
16; 6658.9; 11-MAR-2009 17:25:18; Dark ; 48.5; 78; Alp Lup ; 2.30; 28000;occ; 97; 0;36753
17; 6795.1; 11-MAR-2009 17:27:34; Dark ; 44.0; 95; Zet Cen ; 2.55; 26000;occ; 88; 0;36753
18; 6932.1; 11-MAR-2009 17:29:51; Dark ; 64.5; 54; 5The Cen ; 2.06; 4500;occ; 129; 0;36753
19; 7057.0; 11-MAR-2009 17:31:56; Dark ; 53.5; 123; Tot Cen ; 2.75; 10200;occ; 107; 0;36753
/nas3/ENVISAT/GOMOS/GOM_NL__0P/GOM_NL__0PNPDK20090311_173805_000054502077_00127_36754_3418.N1
1; 1390.5; 11-MAR-2009 17:38:05; Dark ; 52.5; 106; 9Bet Crv ; 2.65; 5600;occ; 105; 0;36754
2; 1539.6; 11-MAR-2009 17:40:34; Dark ; 53.5; 100; 4Gam Crv ; 2.58; 13100;occ; 107; 0;36754
3; 2309.5; 11-MAR-2009 17:53:24; Bright; 43.0; 96; 68Del Leo ; 2.56; 9300;occ; 86; 0;36754
4; 2735.2; 11-MAR-2009 18:00:30; Bright; 41.5; 174; 52Psi UMa ; 3.00; 4400;occ; 83; 0;36754
5; 2961.5; 11-MAR-2009 18:04:16; Bright; 49.5; 87; 64Gam UMa ; 2.43; 11000;occ; 99; 0;36754
6; 3132.1; 11-MAR-2009 18:07:07; Bright; 47.0; 32; 77Eps UMa ; 1.76; 11000;occ; 94; 0;36754
7; 3438.9; 11-MAR-2009 18:12:14; Bright; 41.5; 60; 7Bet UMi ; 2.08; 3950;occ; 83; 0;36754
8; 3987.1; 11-MAR-2009 18:21:22; Bright; 47.5; 130; 23Bet Dra ; 2.80; 5800;occ; 95; 0;36754
9; 4344.1; 11-MAR-2009 18:27:19; Bright; 48.5; 5; 3Alp Lyr ; 0.03; 11000;occ; 97; 0;36754
10; 4859.1; 11-MAR-2009 18:35:54; Dark ; 48.0; 168; 17Zet Aql ; 2.99; 11000;occ; 96; 0;36754
11; 5661.9; 11-MAR-2009 18:49:17; Dark ; 52.0; 137; 22Lam Sgr ; 2.82; 4400;occ; 104; 0;36754
12; 5745.2; 11-MAR-2009 18:50:40; Dark ; 49.5; 116; 19Del Sgr ; 2.70; 4100;occ; 99; 0;36754
13; 5998.9; 11-MAR-2009 18:54:54; Dark ; 49.5; 25; 35Lam Sco ; 1.62; 28000;occ; 99; 0;36754
14; 6211.3; 11-MAR-2009 18:58:26; Dark ; 59.5; 0; ; 0.00; 0;occ; 119; 0;36754
15; 6517.3; 11-MAR-2009 19:03:32; Dark ; 51.5; 131; Gam Lup ; 2.80; 26000;occ; 103; 0;36754
16; 6659.5; 11-MAR-2009 19:05:54; Dark ; 47.0; 78; Alp Lup ; 2.30; 28000;occ; 94; 0;36754
17; 6796.1; 11-MAR-2009 19:08:11; Dark ; 45.0; 95; Zet Cen ; 2.55; 26000;occ; 90; 0;36754
/nas3/ENVISAT/GOMOS/GOM_NL__0P/GOM_NL__0PNPDK20090311_191232_000059742077_00128_36755_3419.N1
1; 1021.7; 11-MAR-2009 19:12:32; Dark ; 51.0; 123; Tot Cen ; 2.75; 10200;occ; 102; 0;36755
2; 1391.0; 11-MAR-2009 19:18:42; Dark ; 43.5; 106; 9Bet Crv ; 2.65; 5600;occ; 87; 0;36755
3; 1539.9; 11-MAR-2009 19:21:11; Dark ; 46.0; 100; 4Gam Crv ; 2.58; 13100;occ; 92; 0;36755
4; 2309.1; 11-MAR-2009 19:34:00; Bright; 44.5; 96; 68Del Leo ; 2.56; 9300;occ; 89; 0;36755
5; 2735.0; 11-MAR-2009 19:41:06; Bright; 40.5; 174; 52Psi UMa ; 3.00; 4400;occ; 81; 0;36755
6; 2960.8; 11-MAR-2009 19:44:51; Bright; 43.0; 87; 64Gam UMa ; 2.43; 11000;occ; 86; 0;36755
7; 3131.3; 11-MAR-2009 19:47:42; Bright; 45.5; 32; 77Eps UMa ; 1.76; 11000;occ; 91; 0;36755
8; 3438.3; 11-MAR-2009 19:52:49; Bright; 37.5; 60; 7Bet UMi ; 2.08; 3950;occ; 75; 0;36755

```


9; 3986.6; 11-MAR-2009 20:01:57; Bright; 42.0; 130; 23Bet Dra ; 2.80; 5800;occ; 84; 0;36755
 10; 4343.8; 11-MAR-2009 20:07:54; Bright; 38.5; 5; 3Alp Lyr ; 0.03; 11000;occ; 77; 0;36755
 11; 4859.4; 11-MAR-2009 20:16:30; Dark ; 38.0; 168; 17Zet Aql ; 2.99; 11000;occ; 76; 0;36755
 12; 5662.5; 11-MAR-2009 20:29:53; Dark ; 45.0; 137; 22Lam Sgr ; 2.82; 4400;occ; 90; 0;36755
 13; 5746.0; 11-MAR-2009 20:31:17; Dark ; 45.5; 116; 19Del Sgr ; 2.70; 4100;occ; 91; 0;36755
 14; 5999.9; 11-MAR-2009 20:35:31; Dark ; 50.0; 25; 35Lam Sco ; 1.62; 28000;occ; 100; 0;36755
 15; 6212.4; 11-MAR-2009 20:39:03; Dark ; 59.5; 0; ; 0.00; 0;occ; 119; 0;36755
 16; 6518.1; 11-MAR-2009 20:44:09; Dark ; 51.5; 131; Gam Lup ; 2.80; 26000;occ; 103; 0;36755
 17; 6660.3; 11-MAR-2009 20:46:31; Dark ; 45.5; 78; Alp Lup ; 2.30; 28000;occ; 91; 0;36755
 18; 6796.5; 11-MAR-2009 20:48:47; Dark ; 43.5; 95; Zet Cen ; 2.55; 26000;occ; 87; 0;36755
 19; 6933.8; 11-MAR-2009 20:51:04; Dark ; 62.0; 54; 5The Cen ; 2.06; 4500;occ; 124; 0;36755

/nas3/ENVISAT/GOMOS/GOM_NL__0P/GOM_NL__0PNPDE20090312_013144_000041112077_00131_36758_7402.N1

1; -370.3; 12-MAR-2009 01:31:44; Dark ; 52.0; 137; 22Lam Sgr ; 2.82; 4400;occ; 104; 0;36758
 2; -287.1; 12-MAR-2009 01:33:07; Dark ; 51.0; 116; 19Del Sgr ; 2.70; 4100;occ; 102; 0;36758
 3; -32.9; 12-MAR-2009 01:37:21; Dark ; 48.0; 25; 35Lam Sco ; 1.62; 28000;occ; 96; 0;36758
 4; 180.1; 12-MAR-2009 01:40:54; Dark ; 59.5; 0; ; 0.00; 0;occ; 119; 0;36759
 5; 486.0; 12-MAR-2009 01:46:00; Dark ; 52.5; 131; Gam Lup ; 2.80; 26000;occ; 105; 0;36759
 6; 626.9; 12-MAR-2009 01:48:21; Dark ; 48.0; 78; Alp Lup ; 2.30; 28000;occ; 96; 0;36759
 7; 762.6; 12-MAR-2009 01:50:37; Dark ; 48.0; 95; Zet Cen ; 2.55; 26000;occ; 96; 0;36759
 8; 900.5; 12-MAR-2009 01:52:55; Dark ; 64.5; 54; 5The Cen ; 2.06; 4500;occ; 129; 0;36759
 9; 1024.4; 12-MAR-2009 01:54:59; Dark ; 52.5; 123; Tot Cen ; 2.75; 10200;occ; 105; 0;36759
 10; 1392.2; 12-MAR-2009 02:01:06; Dark ; 57.5; 106; 9Bet Crv ; 2.65; 5600;occ; 115; 0;36759
 11; 1540.2; 12-MAR-2009 02:03:34; Dark ; 53.5; 100; 4Gam Crv ; 2.58; 13100;occ; 107; 0;36759
 12; 2307.8; 12-MAR-2009 02:16:22; Bright; 44.0; 96; 68Del Leo ; 2.56; 9300;occ; 88; 0;36759
 13; 2733.3; 12-MAR-2009 02:23:27; Bright; 40.5; 174; 52Psi UMa ; 3.00; 4400;occ; 81; 0;36759
 14; 2958.6; 12-MAR-2009 02:27:13; Bright; 42.5; 87; 64Gam UMa ; 2.43; 11000;occ; 85; 0;36759
 15; 3128.3; 12-MAR-2009 02:30:03; Bright; 46.5; 32; 77Eps UMa ; 1.76; 11000;occ; 93; 0;36759
 16; 3436.9; 12-MAR-2009 02:35:11; Bright; 38.5; 60; 7Bet UMi ; 2.08; 3950;occ; 77; 0;36759
 17; 3694.4; 12-MAR-2009 02:39:29; Bright; 46.5; 119; 14Eta Dra ; 2.73; 4700;occ; 93; 0;36759

/nas3/ENVISAT/GOMOS/GOM_NL__0P/GOM_NL__0PNPDE20090312_024419_000055462077_00132_36759_7403.N1

1;-2051.0; 12-MAR-2009 02:44:19; Bright; 49.5; 130; 23Bet Dra ; 2.80; 5800;occ; 99; 0;36759
 2;-1691.6; 12-MAR-2009 02:50:18; Bright; 68.0; 5; 3Alp Lyr ; 0.03; 11000;occ; 136; 0;36759
 3;-1174.8; 12-MAR-2009 02:58:55; Dark ; 50.0; 168; 17Zet Aql ; 2.99; 11000;occ; 100; 0;36759
 4; -369.6; 12-MAR-2009 03:12:21; Dark ; 49.5; 137; 22Lam Sgr ; 2.82; 4400;occ; 99; 0;36759
 5; -286.2; 12-MAR-2009 03:13:44; Dark ; 51.0; 116; 19Del Sgr ; 2.70; 4100;occ; 102; 0;36759
 6; -31.6; 12-MAR-2009 03:17:58; Dark ; 49.5; 25; 35Lam Sco ; 1.62; 28000;occ; 99; 0;36759
 7; 181.2; 12-MAR-2009 03:21:31; Dark ; 59.5; 0; ; 0.00; 0;occ; 119; 0;36760
 8; 487.0; 12-MAR-2009 03:26:37; Dark ; 53.0; 131; Gam Lup ; 2.80; 26000;occ; 106; 0;36760
 9; 628.2; 12-MAR-2009 03:28:58; Dark ; 53.5; 78; Alp Lup ; 2.30; 28000;occ; 107; 0;36760
 10; 763.4; 12-MAR-2009 03:31:13; Dark ; 45.0; 95; Zet Cen ; 2.55; 26000;occ; 90; 0;36760
 11; 901.5; 12-MAR-2009 03:33:32; Dark ; 58.0; 54; 5The Cen ; 2.06; 4500;occ; 116; 0;36760
 12; 1025.1; 12-MAR-2009 03:35:35; Dark ; 50.0; 123; Tot Cen ; 2.75; 10200;occ; 100; 0;36760
 13; 1392.5; 12-MAR-2009 03:41:43; Dark ; 56.5; 106; 9Bet Crv ; 2.65; 5600;occ; 113; 0;36760
 14; 1540.2; 12-MAR-2009 03:44:10; Dark ; 54.5; 100; 4Gam Crv ; 2.58; 13100;occ; 109; 0;36760
 15; 2307.3; 12-MAR-2009 03:56:57; Bright; 43.0; 96; 68Del Leo ; 2.56; 9300;occ; 86; 0;36760
 16; 2732.6; 12-MAR-2009 04:04:03; Bright; 45.5; 174; 52Psi UMa ; 3.00; 4400;occ; 91; 0;36760
 17; 2958.2; 12-MAR-2009 04:07:48; Bright; 42.0; 87; 64Gam UMa ; 2.43; 11000;occ; 84; 0;36760
 18; 3127.9; 12-MAR-2009 04:10:38; Bright; 48.5; 32; 77Eps UMa ; 1.76; 11000;occ; 97; 0;36760
 19; 3436.7; 12-MAR-2009 04:15:47; Bright; 58.5; 60; 7Bet UMi ; 2.08; 3950;occ; 117; 0;36760

/nas3/ENVISAT/GOMOS/GOM_NL__0P/GOM_NL__0PNPDE20090312_042455_000055282077_00133_36760_7404.N1

1;-2051.5; 12-MAR-2009 04:24:55; Bright; 50.5; 130; 23Bet Dra ; 2.80; 5800;occ; 101; 0;36760
 2;-1691.9; 12-MAR-2009 04:30:54; Bright; 61.5; 5; 3Alp Lyr ; 0.03; 11000;occ; 123; 0;36760
 3;-1174.3; 12-MAR-2009 04:39:32; Dark ; 47.5; 168; 17Zet Aql ; 2.99; 11000;occ; 95; 0;36760
 4; -368.6; 12-MAR-2009 04:52:57; Dark ; 45.5; 137; 22Lam Sgr ; 2.82; 4400;occ; 91; 0;36760
 5; -285.2; 12-MAR-2009 04:54:21; Dark ; 51.5; 116; 19Del Sgr ; 2.70; 4100;occ; 103; 0;36760
 6; -30.9; 12-MAR-2009 04:58:35; Dark ; 47.0; 25; 35Lam Sco ; 1.62; 28000;occ; 94; 0;36760
 7; 182.4; 12-MAR-2009 05:02:09; Dark ; 59.5; 0; ; 0.00; 0;occ; 119; 0;36761
 8; 488.4; 12-MAR-2009 05:07:15; Dark ; 52.0; 131; Gam Lup ; 2.80; 26000;occ; 104; 0;36761
 9; 628.8; 12-MAR-2009 05:09:35; Dark ; 46.0; 78; Alp Lup ; 2.30; 28000;occ; 92; 0;36761
 10; 764.2; 12-MAR-2009 05:11:50; Dark ; 45.5; 95; Zet Cen ; 2.55; 26000;occ; 91; 0;36761
 11; 902.2; 12-MAR-2009 05:14:08; Dark ; 62.0; 54; 5The Cen ; 2.06; 4500;occ; 124; 0;36761
 12; 1025.7; 12-MAR-2009 05:16:12; Dark ; 50.0; 123; Tot Cen ; 2.75; 10200;occ; 100; 0;36761
 13; 1392.8; 12-MAR-2009 05:22:19; Dark ; 56.5; 106; 9Bet Crv ; 2.65; 5600;occ; 113; 0;36761
 14; 1540.7; 12-MAR-2009 05:24:47; Dark ; 52.0; 100; 4Gam Crv ; 2.58; 13100;occ; 104; 0;36761
 15; 2307.1; 12-MAR-2009 05:37:33; Bright; 43.5; 96; 68Del Leo ; 2.56; 9300;occ; 87; 0;36761
 16; 2732.5; 12-MAR-2009 05:44:39; Bright; 41.5; 174; 52Psi UMa ; 3.00; 4400;occ; 83; 0;36761
 17; 2957.8; 12-MAR-2009 05:48:24; Bright; 42.5; 87; 64Gam UMa ; 2.43; 11000;occ; 85; 0;36761
 18; 3126.8; 12-MAR-2009 05:51:13; Bright; 48.0; 32; 77Eps UMa ; 1.76; 11000;occ; 96; 0;36761

```

19; 3436.1; 12-MAR-2009 05:56:22; Bright; 41.0; 60; 7Bet UMi ; 2.08; 3950;occ; 82; 0;36761
/nas3/ENVISAT/GOMOS/GOM_NL__0P/GOM_NL__0PNPDE20090312_202029_000039572077_00143_36770_7405.N1
1; 959.6; 12-MAR-2009 20:20:29; Dark ; 63.0; 54; 5The Cen ; 2.06; 4500;occ; 126; 98;36770
2; 1031.7; 12-MAR-2009 20:21:41; Dark ; 51.5; 123; Iot Cen ; 2.75; 10200;occ; 103; 0;36770
3; 1395.2; 12-MAR-2009 20:27:45; Dark ; 53.5; 106; 9Bet Crv ; 2.65; 5600;occ; 107; 0;36770
4; 1541.9; 12-MAR-2009 20:30:11; Dark ; 53.5; 100; 4Gam Crv ; 2.58; 13100;occ; 107; 0;36770
5; 2304.0; 12-MAR-2009 20:42:54; Bright; 42.0; 96; 68Del Leo ; 2.56; 9300;occ; 84; 0;36770
6; 2728.9; 12-MAR-2009 20:49:58; Bright; 41.0; 174; 52Psi UMa ; 3.00; 4400;occ; 82; 0;36770
7; 2952.9; 12-MAR-2009 20:53:42; Bright; 41.0; 87; 64Gam UMa ; 2.43; 11000;occ; 82; 0;36770
8; 3120.4; 12-MAR-2009 20:56:30; Bright; 45.5; 32; 77Eps UMa ; 1.76; 11000;occ; 91; 0;36770
9; 3432.8; 12-MAR-2009 21:01:42; Bright; 42.0; 60; 7Bet UMi ; 2.08; 3950;occ; 84; 0;36770
10; 3980.5; 12-MAR-2009 21:10:50; Bright; 47.5; 130; 23Bet Dra ; 2.80; 5800;occ; 95; 0;36770
11; 4344.1; 12-MAR-2009 21:16:54; Bright; 50.5; 5; 3Alp Lyr ; 0.03; 11000;occ; 101; 0;36770
12; 4867.0; 12-MAR-2009 21:25:36; Dark ; 50.5; 168; 17Zet Aql ; 2.99; 11000;occ; 101; 0;36770
/nas3/ENVISAT/GOMOS/GOM_NL__0P/GOM_NL__0PNPDE20090312_213907_000052752077_00143_36770_7406.N1
1; -358.7; 12-MAR-2009 21:39:07; Dark ; 49.0; 137; 22Lam Sgr ; 2.82; 4400;occ; 98; 0;36770
2; -212.6; 12-MAR-2009 21:41:33; Dark ; 52.0; 167; 10Gam2Sgr ; 2.98; 4500;occ; 104; 0;36770
3; -19.7; 12-MAR-2009 21:44:46; Dark ; 50.5; 25; 35Lam Sco ; 1.62; 28000;occ; 101; 0;36770
4; 194.3; 12-MAR-2009 21:48:20; Dark ; 59.5; 0; ; 0.00; 0;occ; 119; 0;36771
5; 499.7; 12-MAR-2009 21:53:25; Dark ; 38.5; 131; Gam Lup ; 2.80; 26000;occ; 77; 0;36771
6; 637.3; 12-MAR-2009 21:55:43; Dark ; 48.5; 78; Alp Lup ; 2.30; 28000;occ; 97; 0;36771
7; 772.0; 12-MAR-2009 21:57:57; Dark ; 44.0; 95; Zet Cen ; 2.55; 26000;occ; 88; 0;36771
8; 911.7; 12-MAR-2009 22:00:17; Dark ; 64.0; 54; 5The Cen ; 2.06; 4500;occ; 128; 0;36771
9; 1032.4; 12-MAR-2009 22:02:18; Dark ; 48.0; 123; Iot Cen ; 2.75; 10200;occ; 96; 0;36771
10; 1395.7; 12-MAR-2009 22:08:21; Dark ; 58.0; 106; 9Bet Crv ; 2.65; 5600;occ; 116; 0;36771
11; 1542.1; 12-MAR-2009 22:10:47; Dark ; 53.5; 100; 4Gam Crv ; 2.58; 13100;occ; 107; 0;36771
12; 2303.5; 12-MAR-2009 22:23:29; Bright; 42.0; 96; 68Del Leo ; 2.56; 9300;occ; 84; 0;36771
13; 2728.4; 12-MAR-2009 22:30:34; Bright; 38.5; 174; 52Psi UMa ; 3.00; 4400;occ; 77; 0;36771
14; 2952.0; 12-MAR-2009 22:34:17; Bright; 41.5; 87; 64Gam UMa ; 2.43; 11000;occ; 83; 0;36771
15; 3119.5; 12-MAR-2009 22:37:05; Bright; 47.0; 32; 77Eps UMa ; 1.76; 11000;occ; 94; 0;36771
16; 3432.4; 12-MAR-2009 22:42:18; Bright; 38.5; 60; 7Bet UMi ; 2.08; 3950;occ; 77; 0;36771
17; 3980.5; 12-MAR-2009 22:51:26; Bright; 43.0; 130; 23Bet Dra ; 2.80; 5800;occ; 86; 0;36771
18; 4344.0; 12-MAR-2009 22:57:29; Bright; 64.5; 5; 3Alp Lyr ; 0.03; 11000;occ; 129; 0;36771
19; 4866.7; 12-MAR-2009 23:06:12; Dark ; 50.5; 168; 17Zet Aql ; 2.99; 11000;occ; 101; 0;36771
/nas3/ENVISAT/GOMOS/GOM_NL__0P/GOM_NL__0PNPDE20090312_231943_000052482077_00144_36771_7407.N1
1; -357.9; 12-MAR-2009 23:19:43; Dark ; 48.5; 137; 22Lam Sgr ; 2.82; 4400;occ; 97; 0;36771
2; -211.7; 12-MAR-2009 23:22:10; Dark ; 48.5; 167; 10Gam2Sgr ; 2.98; 4500;occ; 97; 0;36771
3; -18.7; 12-MAR-2009 23:25:23; Dark ; 50.5; 25; 35Lam Sco ; 1.62; 28000;occ; 101; 0;36771
4; 195.5; 12-MAR-2009 23:28:57; Dark ; 59.5; 0; ; 0.00; 0;occ; 119; 0;36772
5; 501.2; 12-MAR-2009 23:34:02; Dark ; 54.0; 131; Gam Lup ; 2.80; 26000;occ; 108; 0;36772
6; 638.0; 12-MAR-2009 23:36:19; Dark ; 45.5; 78; Alp Lup ; 2.30; 28000;occ; 91; 0;36772
7; 772.0; 12-MAR-2009 23:38:33; Dark ; 43.5; 95; Zet Cen ; 2.55; 26000;occ; 87; 0;36772
8; 912.3; 12-MAR-2009 23:40:54; Dark ; 61.5; 54; 5The Cen ; 2.06; 4500;occ; 123; 0;36772
9; 1032.8; 12-MAR-2009 23:42:54; Dark ; 51.0; 123; Iot Cen ; 2.75; 10200;occ; 102; 0;36772
10; 1395.7; 12-MAR-2009 23:48:57; Dark ; 55.0; 106; 9Bet Crv ; 2.65; 5600;occ; 110; 0;36772
11; 1541.9; 12-MAR-2009 23:51:23; Dark ; 54.0; 100; 4Gam Crv ; 2.58; 13100;occ; 108; 0;36772
12; 2303.0; 13-MAR-2009 00:04:04; Bright; 41.0; 96; 68Del Leo ; 2.56; 9300;occ; 82; 0;36772
13; 2728.2; 13-MAR-2009 00:11:10; Bright; 40.0; 174; 52Psi UMa ; 3.00; 4400;occ; 80; 0;36772
14; 2951.8; 13-MAR-2009 00:14:53; Bright; 40.5; 87; 64Gam UMa ; 2.43; 11000;occ; 81; 0;36772
15; 3118.8; 13-MAR-2009 00:17:40; Bright; 46.5; 32; 77Eps UMa ; 1.76; 11000;occ; 93; 0;36772
16; 3432.0; 13-MAR-2009 00:22:53; Bright; 39.0; 60; 7Bet UMi ; 2.08; 3950;occ; 78; 0;36772
17; 3686.8; 13-MAR-2009 00:27:08; Bright; 48.5; 119; 14Eta Dra ; 2.73; 4700;occ; 97; 0;36772
18; 3979.5; 13-MAR-2009 00:32:01; Bright; 48.5; 130; 23Bet Dra ; 2.80; 5800;occ; 97; 0;36772
19; 4344.4; 13-MAR-2009 00:38:06; Bright; 45.5; 5; 3Alp Lyr ; 0.03; 11000;occ; 91; 0;36772
20; 4867.5; 13-MAR-2009 00:46:49; Dark ; 23.5; 168; 17Zet Aql ; 2.99; 11000;occ; 47; 0;36772
/nas3/ENVISAT/GOMOS/GOM_NL__0P/GOM_NL__0PNPDK20090312_060530_000036432077_00134_36761_3420.N1
1; -2052.0; 12-MAR-2009 06:05:30; Bright; 6.5; 130; 23Bet Dra ; 2.80; 5800;occ; 13; 0;36761
2; -1691.8; 12-MAR-2009 06:11:30; Bright; 49.5; 5; 3Alp Lyr ; 0.03; 11000;occ; 99; 0;36761
3; -1174.1; 12-MAR-2009 06:20:08; Dark ; 48.5; 168; 17Zet Aql ; 2.99; 11000;occ; 97; 0;36761
4; -367.7; 12-MAR-2009 06:33:34; Dark ; 52.0; 137; 22Lam Sgr ; 2.82; 4400;occ; 104; 0;36761
5; -284.3; 12-MAR-2009 06:34:58; Dark ; 52.5; 116; 19Del Sgr ; 2.70; 4100;occ; 105; 0;36761
6; -29.8; 12-MAR-2009 06:39:12; Dark ; 48.5; 25; 35Lam Sco ; 1.62; 28000;occ; 97; 0;36761
7; 183.6; 12-MAR-2009 06:42:46; Dark ; 59.5; 0; ; 0.00; 0;occ; 119; 0;36762
8; 489.2; 12-MAR-2009 06:47:51; Dark ; 52.0; 131; Gam Lup ; 2.80; 26000;occ; 104; 0;36762
9; 629.8; 12-MAR-2009 06:50:12; Dark ; 48.0; 78; Alp Lup ; 2.30; 28000;occ; 96; 0;36762
10; 765.0; 12-MAR-2009 06:52:27; Dark ; 44.5; 95; Zet Cen ; 2.55; 26000;occ; 89; 0;36762
11; 903.3; 12-MAR-2009 06:54:45; Dark ; 64.5; 54; 5The Cen ; 2.06; 4500;occ; 129; 0;36762
12; 1026.4; 12-MAR-2009 06:56:48; Dark ; 52.0; 123; Iot Cen ; 2.75; 10200;occ; 104; 0;36762

```

```

13; 1393.0; 12-MAR-2009 07:02:55; Dark ; 54.5; 106; 9Bet Crv ; 2.65; 5600;occ; 109; 0;36762
14; 1540.9; 12-MAR-2009 07:05:23; Dark ; 51.0; 100; 4Gam Crv ; 2.58; 13100;occ; 102; 0;36762
/nas3/ENVISAT/GOMOS/GOM_NL__0P/GOM_NL__0PNPDK20090312_071809_000053222077_00135_36762_3421.N1
1; 2306.7; 12-MAR-2009 07:18:09; Bright; 43.5; 96; 68Del Leo ; 2.56; 9300;occ; 87; 0;36762
2; 2731.9; 12-MAR-2009 07:25:14; Bright; 41.0; 174; 52Psi UMa ; 3.00; 4400;occ; 82; 0;36762
3; 2957.2; 12-MAR-2009 07:28:59; Bright; 41.5; 87; 64Gam UMa ; 2.43; 11000;occ; 83; 0;36762
4; 3126.4; 12-MAR-2009 07:31:48; Bright; 47.0; 32; 77Eps UMa ; 1.76; 11000;occ; 94; 0;36762
5; 3435.9; 12-MAR-2009 07:36:58; Bright; 40.5; 60; 7Bet UMi ; 2.08; 3950;occ; 81; 0;36762
6; 3984.2; 12-MAR-2009 07:46:06; Bright; 50.5; 130; 23Bet Dra ; 2.80; 5800;occ; 101; 0;36762
7; 4344.2; 12-MAR-2009 07:52:06; Bright; 51.5; 5; 3Alp Lyr ; 0.03; 11000;occ; 103; 0;36762
8; 4862.7; 12-MAR-2009 08:00:45; Dark ; 51.5; 168; 17Zet Aql ; 2.99; 11000;occ; 103; 0;36762
9; 5669.1; 12-MAR-2009 08:14:11; Dark ; 50.5; 137; 22Lam Sgr ; 2.82; 4400;occ; 101; 0;36762
10; 5752.6; 12-MAR-2009 08:15:35; Dark ; 50.0; 116; 19Del Sgr ; 2.70; 4100;occ; 100; 0;36762
11; 6007.3; 12-MAR-2009 08:19:49; Dark ; 52.0; 25; 35Lam Sco ; 1.62; 28000;occ; 104; 0;36762
12; 6220.7; 12-MAR-2009 08:23:23; Dark ; 59.5; 0; ; 0.00; 0;occ; 119; 0;36762
13; 6526.8; 12-MAR-2009 08:28:29; Dark ; 52.5; 131; Gam Lup ; 2.80; 26000;occ; 105; 0;36762
14; 6666.6; 12-MAR-2009 08:30:49; Dark ; 47.0; 78; Alp Lup ; 2.30; 28000;occ; 94; 0;36762
15; 6801.6; 12-MAR-2009 08:33:04; Dark ; 46.0; 95; Zet Cen ; 2.55; 26000;occ; 92; 0;36762
16; 6940.2; 12-MAR-2009 08:35:22; Dark ; 61.0; 54; 5The Cen ; 2.06; 4500;occ; 122; 0;36762
17; 7063.1; 12-MAR-2009 08:37:25; Dark ; 51.0; 123; Iot Cen ; 2.75; 10200;occ; 102; 0;36762
18; 7429.2; 12-MAR-2009 08:43:31; Dark ; 55.0; 106; 9Bet Crv ; 2.65; 5600;occ; 110; 0;36762
19; 7576.5; 12-MAR-2009 08:45:59; Dark ; 53.0; 100; 4Gam Crv ; 2.58; 13100;occ; 106; 0;36762
/nas3/ENVISAT/GOMOS/GOM_NL__0P/GOM_NL__0PNPDK20090312_085844_000053242077_00136_36763_3422.N1
1; 2306.3; 12-MAR-2009 08:58:44; Bright; 43.0; 96; 68Del Leo ; 2.56; 9300;occ; 86; 0;36763
2; 2731.9; 12-MAR-2009 09:05:50; Bright; 42.0; 174; 52Psi UMa ; 3.00; 4400;occ; 84; 0;36763
3; 2956.7; 12-MAR-2009 09:09:35; Bright; 46.0; 87; 64Gam UMa ; 2.43; 11000;occ; 92; 0;36763
4; 3125.4; 12-MAR-2009 09:12:23; Bright; 44.0; 32; 77Eps UMa ; 1.76; 11000;occ; 88; 0;36763
5; 3435.8; 12-MAR-2009 09:17:34; Bright; 39.5; 60; 7Bet UMi ; 2.08; 3950;occ; 79; 0;36763
6; 3983.2; 12-MAR-2009 09:26:41; Bright; 50.5; 130; 23Bet Dra ; 2.80; 5800;occ; 101; 0;36763
7; 4344.2; 12-MAR-2009 09:32:42; Bright; 61.0; 5; 3Alp Lyr ; 0.03; 11000;occ; 122; 0;36763
8; 4863.3; 12-MAR-2009 09:41:21; Dark ; 44.5; 168; 17Zet Aql ; 2.99; 11000;occ; 89; 0;36763
9; 5670.2; 12-MAR-2009 09:54:48; Dark ; 48.0; 137; 22Lam Sgr ; 2.82; 4400;occ; 96; 0;36763
10; 5753.6; 12-MAR-2009 09:56:12; Dark ; 51.5; 116; 19Del Sgr ; 2.70; 4100;occ; 103; 0;36763
11; 6008.7; 12-MAR-2009 10:00:27; Dark ; 50.5; 25; 35Lam Sco ; 1.62; 28000;occ; 101; 0;36763
12; 6221.9; 12-MAR-2009 10:04:00; Dark ; 59.5; 0; ; 0.00; 0;occ; 119; 0;36763
13; 6527.4; 12-MAR-2009 10:09:05; Dark ; 54.5; 131; Gam Lup ; 2.80; 26000;occ; 109; 0;36763
14; 6667.4; 12-MAR-2009 10:11:25; Dark ; 46.5; 78; Alp Lup ; 2.30; 28000;occ; 93; 0;36763
15; 6802.2; 12-MAR-2009 10:13:40; Dark ; 44.5; 95; Zet Cen ; 2.55; 26000;occ; 89; 0;36763
16; 6940.9; 12-MAR-2009 10:15:59; Dark ; 63.5; 54; 5The Cen ; 2.06; 4500;occ; 127; 0;36763
17; 7063.6; 12-MAR-2009 10:18:02; Dark ; 50.0; 123; Iot Cen ; 2.75; 10200;occ; 100; 0;36763
18; 7429.5; 12-MAR-2009 10:24:08; Dark ; 57.5; 106; 9Bet Crv ; 2.65; 5600;occ; 115; 0;36763
19; 7576.8; 12-MAR-2009 10:26:35; Dark ; 53.5; 100; 4Gam Crv ; 2.58; 13100;occ; 107; 0;36763
/nas3/ENVISAT/GOMOS/GOM_NL__0P/GOM_NL__0PNPDK20090312_103920_000053222077_00137_36764_3423.N1
1; 2305.9; 12-MAR-2009 10:39:20; Bright; 45.5; 96; 68Del Leo ; 2.56; 9300;occ; 91; 0;36764
2; 2731.4; 12-MAR-2009 10:46:25; Bright; 40.0; 174; 52Psi UMa ; 3.00; 4400;occ; 80; 0;36764
3; 2955.9; 12-MAR-2009 10:50:10; Bright; 43.0; 87; 64Gam UMa ; 2.43; 11000;occ; 86; 0;36764
4; 3124.9; 12-MAR-2009 10:52:59; Bright; 45.5; 32; 77Eps UMa ; 1.76; 11000;occ; 91; 0;36764
5; 3435.0; 12-MAR-2009 10:58:09; Bright; 36.5; 60; 7Bet UMi ; 2.08; 3950;occ; 73; 0;36764
6; 3983.5; 12-MAR-2009 11:07:17; Bright; 47.5; 130; 23Bet Dra ; 2.80; 5800;occ; 95; 0;36764
7; 4344.2; 12-MAR-2009 11:13:18; Bright; 69.0; 5; 3Alp Lyr ; 0.03; 11000;occ; 138; 0;36764
8; 4863.5; 12-MAR-2009 11:21:57; Dark ; 50.5; 168; 17Zet Aql ; 2.99; 11000;occ; 101; 0;36764
9; 5670.9; 12-MAR-2009 11:35:25; Dark ; 52.0; 137; 22Lam Sgr ; 2.82; 4400;occ; 104; 0;36764
10; 5816.6; 12-MAR-2009 11:37:50; Dark ; 54.5; 167; 10Gam2Sgr ; 2.98; 4500;occ; 109; 0;36764
11; 6009.6; 12-MAR-2009 11:41:04; Dark ; 52.0; 25; 35Lam Sco ; 1.62; 28000;occ; 104; 0;36764
12; 6223.0; 12-MAR-2009 11:44:37; Dark ; 59.5; 0; ; 0.00; 0;occ; 119; 0;36764
13; 6529.1; 12-MAR-2009 11:49:43; Dark ; 51.5; 131; Gam Lup ; 2.80; 26000;occ; 103; 0;36764
14; 6668.0; 12-MAR-2009 11:52:02; Dark ; 47.0; 78; Alp Lup ; 2.30; 28000;occ; 94; 0;36764
15; 6802.5; 12-MAR-2009 11:54:16; Dark ; 44.5; 95; Zet Cen ; 2.55; 26000;occ; 89; 0;36764
16; 6941.8; 12-MAR-2009 11:56:36; Dark ; 62.5; 54; 5The Cen ; 2.06; 4500;occ; 125; 0;36764
17; 7064.0; 12-MAR-2009 11:58:38; Dark ; 50.0; 123; Iot Cen ; 2.75; 10200;occ; 100; 0;36764
18; 7429.7; 12-MAR-2009 12:04:44; Dark ; 57.5; 106; 9Bet Crv ; 2.65; 5600;occ; 115; 0;36764
19; 7576.9; 12-MAR-2009 12:07:11; Dark ; 52.0; 100; 4Gam Crv ; 2.58; 13100;occ; 104; 0;36764
/nas3/ENVISAT/GOMOS/GOM_NL__0P/GOM_NL__0PNPDK20090312_120750_000059072077_00138_36765_3424.N1
1; 1580.6; 12-MAR-2009 12:07:50; Dark ; 52.5; 100; 4Gam Crv ; 2.58; 13100;occ; 105; 79;36765
2; 2305.8; 12-MAR-2009 12:19:56; Bright; 42.5; 96; 68Del Leo ; 2.56; 9300;occ; 85; 0;36765
3; 2730.8; 12-MAR-2009 12:27:01; Bright; 40.0; 174; 52Psi UMa ; 3.00; 4400;occ; 80; 0;36765
4; 2955.4; 12-MAR-2009 12:30:45; Bright; 41.5; 87; 64Gam UMa ; 2.43; 11000;occ; 83; 0;36765
5; 3123.6; 12-MAR-2009 12:33:33; Bright; 47.0; 32; 77Eps UMa ; 1.76; 11000;occ; 94; 0;36765

```



```

6; 3434.5; 12-MAR-2009 12:38:44; Bright; 38.5; 60; 7Bet UMi ; 2.08; 3950;occ; 77; 0;36765
7; 3982.4; 12-MAR-2009 12:47:52; Bright; 49.0; 130; 23Bet Dra ; 2.80; 5800;occ; 98; 0;36765
8; 4344.0; 12-MAR-2009 12:53:54; Bright; 69.0; 5; 3Alp Lyr ; 0.03; 11000;occ; 138; 0;36765
9; 4863.7; 12-MAR-2009 13:02:34; Dark ; 48.5; 168; 17Zet Aql ; 2.99; 11000;occ; 97; 0;36765
10; 5672.0; 12-MAR-2009 13:16:02; Dark ; 49.5; 137; 22Lam Sgr ; 2.82; 4400;occ; 99; 0;36765
11; 5817.9; 12-MAR-2009 13:18:28; Dark ; 53.5; 167; 10Gam2Sgr ; 2.98; 4500;occ; 107; 0;36765
12; 6010.6; 12-MAR-2009 13:21:40; Dark ; 49.5; 25; 35Lam Sco ; 1.62; 28000;occ; 99; 0;36765
13; 6224.2; 12-MAR-2009 13:25:14; Dark ; 59.5; 0; ; 0.00; 0;occ; 119; 0;36765
14; 6529.6; 12-MAR-2009 13:30:19; Dark ; 52.5; 131; Gam Lup ; 2.80; 26000;occ; 105; 0;36765
15; 6669.1; 12-MAR-2009 13:32:39; Dark ; 46.5; 78; Alp Lup ; 2.30; 28000;occ; 93; 0;36765
16; 6803.7; 12-MAR-2009 13:34:53; Dark ; 46.0; 95; Zet Cen ; 2.55; 26000;occ; 92; 0;36765
17; 6942.8; 12-MAR-2009 13:37:13; Dark ; 57.0; 54; 5The Cen ; 2.06; 4500;occ; 114; 0;36765
18; 7065.2; 12-MAR-2009 13:39:15; Dark ; 45.0; 123; Iot Cen ; 2.75; 10200;occ; 90; 0;36765
19; 7429.9; 12-MAR-2009 13:45:20; Dark ; 58.0; 106; 9Bet Crv ; 2.65; 5600;occ; 116; 0;36765
/nas3/ENVISAT/GOMOS/GOM_NL__0P/GOM_NL__0PNPDK20090312_134542_000056982077_00139_36766_3425.N1
1; 1416.0; 12-MAR-2009 13:45:42; Dark ; 58.5; 106; 9Bet Crv ; 2.65; 5600;occ; 117; 44;36766
2; 1541.5; 12-MAR-2009 13:47:47; Dark ; 51.0; 100; 4Gam Crv ; 2.58; 13100;occ; 102; 0;36766
3; 2305.2; 12-MAR-2009 14:00:31; Bright; 43.5; 96; 68Del Leo ; 2.56; 9300;occ; 87; 0;36766
4; 2730.8; 12-MAR-2009 14:07:36; Bright; 41.0; 174; 52Psi UMa ; 3.00; 4400;occ; 82; 0;36766
5; 2955.0; 12-MAR-2009 14:11:21; Bright; 43.5; 87; 64Gam UMa ; 2.43; 11000;occ; 87; 0;36766
6; 3123.1; 12-MAR-2009 14:14:09; Bright; 44.0; 32; 77Eps UMa ; 1.76; 11000;occ; 88; 0;36766
7; 3434.4; 12-MAR-2009 14:19:20; Bright; 38.0; 60; 7Bet UMi ; 2.08; 3950;occ; 76; 0;36766
8; 3982.1; 12-MAR-2009 14:28:28; Bright; 48.5; 130; 23Bet Dra ; 2.80; 5800;occ; 97; 0;36766
9; 4344.1; 12-MAR-2009 14:34:30; Bright; 49.0; 5; 3Alp Lyr ; 0.03; 11000;occ; 98; 0;36766
10; 4864.5; 12-MAR-2009 14:43:10; Dark ; 51.0; 168; 17Zet Aql ; 2.99; 11000;occ; 102; 0;36766
11; 5673.3; 12-MAR-2009 14:56:39; Dark ; 54.0; 137; 22Lam Sgr ; 2.82; 4400;occ; 108; 0;36766
12; 5819.3; 12-MAR-2009 14:59:05; Dark ; 59.0; 167; 10Gam2Sgr ; 2.98; 4500;occ; 118; 0;36766
13; 6011.9; 12-MAR-2009 15:02:18; Dark ; 51.0; 25; 35Lam Sco ; 1.62; 28000;occ; 102; 0;36766
14; 6225.5; 12-MAR-2009 15:05:51; Dark ; 59.5; 0; ; 0.00; 0;occ; 119; 0;36766
15; 6531.0; 12-MAR-2009 15:10:57; Dark ; 54.5; 131; Gam Lup ; 2.80; 26000;occ; 109; 0;36766
16; 6804.5; 12-MAR-2009 15:15:30; Dark ; 45.0; 95; Zet Cen ; 2.55; 26000;occ; 90; 0;36766
17; 7065.5; 12-MAR-2009 15:19:51; Dark ; 49.5; 123; Iot Cen ; 2.75; 10200;occ; 99; 0;36766
/nas3/ENVISAT/GOMOS/GOM_NL__0P/GOM_NL__0PNPDK20090312_152556_000057212077_00140_36767_3426.N1
1; 1394.3; 12-MAR-2009 15:25:56; Dark ; 57.0; 106; 9Bet Crv ; 2.65; 5600;occ; 114; 0;36767
2; 1541.7; 12-MAR-2009 15:28:23; Dark ; 54.0; 100; 4Gam Crv ; 2.58; 13100;occ; 108; 0;36767
3; 2304.7; 12-MAR-2009 15:41:06; Bright; 42.0; 96; 68Del Leo ; 2.56; 9300;occ; 84; 0;36767
4; 2730.3; 12-MAR-2009 15:48:12; Bright; 40.5; 174; 52Psi UMa ; 3.00; 4400;occ; 81; 0;36767
5; 2954.5; 12-MAR-2009 15:51:56; Bright; 41.5; 87; 64Gam UMa ; 2.43; 11000;occ; 83; 0;36767
6; 3122.5; 12-MAR-2009 15:54:44; Bright; 47.5; 32; 77Eps UMa ; 1.76; 11000;occ; 95; 0;36767
7; 3433.9; 12-MAR-2009 15:59:55; Bright; 42.5; 60; 7Bet UMi ; 2.08; 3950;occ; 85; 0;36767
8; 3982.7; 12-MAR-2009 16:09:04; Bright; 48.5; 130; 23Bet Dra ; 2.80; 5800;occ; 97; 0;36767
9; 4344.3; 12-MAR-2009 16:15:06; Bright; 48.5; 5; 3Alp Lyr ; 0.03; 11000;occ; 97; 0;36767
10; 4865.0; 12-MAR-2009 16:23:47; Dark ; 49.0; 168; 17Zet Aql ; 2.99; 11000;occ; 98; 0;36767
11; 5674.3; 12-MAR-2009 16:37:16; Dark ; 52.5; 137; 22Lam Sgr ; 2.82; 4400;occ; 105; 0;36767
12; 5820.1; 12-MAR-2009 16:39:42; Dark ; 49.5; 167; 10Gam2Sgr ; 2.98; 4500;occ; 99; 0;36767
13; 6013.3; 12-MAR-2009 16:42:55; Dark ; 50.0; 25; 35Lam Sco ; 1.62; 28000;occ; 100; 0;36767
14; 6226.8; 12-MAR-2009 16:46:28; Dark ; 59.5; 0; ; 0.00; 0;occ; 119; 0;36767
15; 6532.3; 12-MAR-2009 16:51:34; Dark ; 52.0; 131; Gam Lup ; 2.80; 26000;occ; 104; 0;36767
16; 6670.9; 12-MAR-2009 16:53:52; Dark ; 48.0; 78; Alp Lup ; 2.30; 28000;occ; 96; 0;36767
17; 6805.2; 12-MAR-2009 16:56:07; Dark ; 44.5; 95; Zet Cen ; 2.55; 26000;occ; 89; 0;36767
18; 6944.9; 12-MAR-2009 16:58:26; Dark ; 62.5; 54; 5The Cen ; 2.06; 4500;occ; 125; 0;36767
19; 7066.1; 12-MAR-2009 17:00:28; Dark ; 49.5; 123; Iot Cen ; 2.75; 10200;occ; 99; 0;36767
/nas3/ENVISAT/GOMOS/GOM_NL__0P/GOM_NL__0PNPDK20090312_170632_000057232077_00141_36768_3427.N1
1; 1394.8; 12-MAR-2009 17:06:32; Dark ; 57.0; 106; 9Bet Crv ; 2.65; 5600;occ; 114; 0;36768
2; 1541.4; 12-MAR-2009 17:08:59; Dark ; 52.5; 100; 4Gam Crv ; 2.58; 13100;occ; 105; 0;36768
3; 2304.5; 12-MAR-2009 17:21:42; Bright; 43.5; 96; 68Del Leo ; 2.56; 9300;occ; 87; 0;36768
4; 2729.9; 12-MAR-2009 17:28:47; Bright; 41.0; 174; 52Psi UMa ; 3.00; 4400;occ; 82; 0;36768
5; 2954.0; 12-MAR-2009 17:32:32; Bright; 40.0; 87; 64Gam UMa ; 2.43; 11000;occ; 80; 0;36768
6; 3122.1; 12-MAR-2009 17:35:20; Bright; 47.0; 32; 77Eps UMa ; 1.76; 11000;occ; 94; 0;36768
7; 3433.5; 12-MAR-2009 17:40:31; Bright; 40.5; 60; 7Bet UMi ; 2.08; 3950;occ; 81; 0;36768
8; 3981.9; 12-MAR-2009 17:49:39; Bright; 50.0; 130; 23Bet Dra ; 2.80; 5800;occ; 100; 0;36768
9; 4344.4; 12-MAR-2009 17:55:42; Bright; 69.0; 5; 3Alp Lyr ; 0.03; 11000;occ; 138; 0;36768
10; 4865.7; 12-MAR-2009 18:04:23; Dark ; 48.0; 168; 17Zet Aql ; 2.99; 11000;occ; 96; 0;36768
11; 5675.2; 12-MAR-2009 18:17:53; Dark ; 50.5; 137; 22Lam Sgr ; 2.82; 4400;occ; 101; 0;36768
12; 5821.3; 12-MAR-2009 18:20:19; Dark ; 47.0; 167; 10Gam2Sgr ; 2.98; 4500;occ; 94; 0;36768
13; 6014.1; 12-MAR-2009 18:23:32; Dark ; 46.5; 25; 35Lam Sco ; 1.62; 28000;occ; 93; 0;36768
14; 6227.9; 12-MAR-2009 18:27:06; Dark ; 59.5; 0; ; 0.00; 0;occ; 119; 0;36768
15; 6533.6; 12-MAR-2009 18:32:11; Dark ; 50.5; 131; Gam Lup ; 2.80; 26000;occ; 101; 0;36768

```



```

16; 6671.7; 12-MAR-2009 18:34:29; Dark ; 48.0; 78; Alp Lup ; 2.30; 28000;occ; 96; 0;36768
17; 6806.0; 12-MAR-2009 18:36:44; Dark ; 45.0; 95; Zet Cen ; 2.55; 26000;occ; 90; 0;36768
18; 6945.9; 12-MAR-2009 18:39:03; Dark ; 64.0; 54; 5The Cen ; 2.06; 4500;occ; 128; 0;36768
19; 7066.8; 12-MAR-2009 18:41:04; Dark ; 51.0; 123; Iot Cen ; 2.75; 10200;occ; 102; 0;36768
/nas3/ENVISAT/GOMOS/GOM_NL__0P/GOM_NL__0PNPDK20090312_184118_000060512077_00142_36769_3428.N1
 1; 1044.3; 12-MAR-2009 18:41:18; Dark ; 51.5; 123; Iot Cen ; 2.75; 10200;occ; 103; 27;36769
 2; 1395.2; 12-MAR-2009 18:47:09; Dark ; 56.0; 106; 9Bet Crv ; 2.65; 5600;occ; 112; 0;36769
 3; 1541.7; 12-MAR-2009 18:49:35; Dark ; 55.5; 100; 4Gam Crv ; 2.58; 13100;occ; 111; 0;36769
 4; 2304.1; 12-MAR-2009 19:02:18; Bright; 43.5; 96; 68Del Leo ; 2.56; 9300;occ; 87; 0;36769
 5; 2729.3; 12-MAR-2009 19:09:23; Bright; 40.0; 174; 52Psi UMa ; 3.00; 4400;occ; 80; 0;36769
 6; 2953.4; 12-MAR-2009 19:13:07; Bright; 43.0; 87; 64Gam UMa ; 2.43; 11000;occ; 86; 0;36769
 7; 3121.2; 12-MAR-2009 19:15:55; Bright; 44.5; 32; 77Eps UMa ; 1.76; 11000;occ; 89; 0;36769
 8; 3433.1; 12-MAR-2009 19:21:07; Bright; 41.0; 60; 7Bet UMi ; 2.08; 3950;occ; 82; 0;36769
 9; 3981.9; 12-MAR-2009 19:30:15; Bright; 63.5; 130; 23Bet Dra ; 2.80; 5800;occ; 127; 0;36769
10; 4343.9; 12-MAR-2009 19:36:18; Bright; 47.5; 5; 3Alp Lyr ; 0.03; 11000;occ; 95; 0;36769
11; 4866.4; 12-MAR-2009 19:45:00; Dark ; 48.0; 168; 17Zet Aql ; 2.99; 11000;occ; 96; 0;36769
12; 5676.2; 12-MAR-2009 19:58:30; Dark ; 47.5; 137; 22Lam Sgr ; 2.82; 4400;occ; 95; 0;36769
13; 5822.2; 12-MAR-2009 20:00:56; Dark ; 48.5; 167; 10Gam2Sgr ; 2.98; 4500;occ; 97; 0;36769
14; 6015.1; 12-MAR-2009 20:04:09; Dark ; 50.5; 25; 35Lam Sco ; 1.62; 28000;occ; 101; 0;36769
15; 6229.1; 12-MAR-2009 20:07:43; Dark ; 59.5; 0; ; 0.00; 0;occ; 119; 0;36769
16; 6534.7; 12-MAR-2009 20:12:48; Dark ; 52.0; 131; Gam Lup ; 2.80; 26000;occ; 104; 0;36769
17; 6672.3; 12-MAR-2009 20:15:06; Dark ; 46.5; 78; Alp Lup ; 2.30; 28000;occ; 93; 0;36769
18; 6806.8; 12-MAR-2009 20:17:20; Dark ; 45.0; 95; Zet Cen ; 2.55; 26000;occ; 90; 0;36769
19; 6946.5; 12-MAR-2009 20:19:40; Dark ; 63.0; 54; 5The Cen ; 2.06; 4500;occ; 126; 0;36769
20; 7067.7; 12-MAR-2009 20:21:41; Dark ; 28.5; 123; Iot Cen ; 2.75; 10200;occ; 57; 0;36769
/nas3/ENVISAT/GOMOS/GOM_NL__0P/GOM_NL__0PNPDE20090313_010020_000043852077_00145_36772_7408.N1
 1; -356.9; 13-MAR-2009 01:00:20; Dark ; 50.0; 137; 22Lam Sgr ; 2.82; 4400;occ; 100; 0;36772
 2; -210.8; 13-MAR-2009 01:02:46; Dark ; 52.0; 167; 10Gam2Sgr ; 2.98; 4500;occ; 104; 0;36772
 3; -17.7; 13-MAR-2009 01:05:59; Dark ; 47.5; 25; 35Lam Sco ; 1.62; 28000;occ; 95; 0;36772
 4; 196.7; 13-MAR-2009 01:09:34; Dark ; 59.5; 0; ; 0.00; 0;occ; 119; 0;36773
 5; 502.3; 13-MAR-2009 01:14:39; Dark ; 51.5; 131; Gam Lup ; 2.80; 26000;occ; 103; 0;36773
 6; 639.2; 13-MAR-2009 01:16:56; Dark ; 47.0; 78; Alp Lup ; 2.30; 28000;occ; 94; 0;36773
 7; 913.4; 13-MAR-2009 01:21:31; Dark ; 62.0; 54; 5The Cen ; 2.06; 4500;occ; 124; 0;36773
 8; 1033.6; 13-MAR-2009 01:23:31; Dark ; 51.0; 123; Iot Cen ; 2.75; 10200;occ; 102; 0;36773
 9; 1396.2; 13-MAR-2009 01:29:33; Dark ; 54.0; 106; 9Bet Crv ; 2.65; 5600;occ; 108; 0;36773
10; 1542.2; 13-MAR-2009 01:31:59; Dark ; 53.0; 100; 4Gam Crv ; 2.58; 13100;occ; 106; 0;36773
11; 2302.6; 13-MAR-2009 01:44:40; Bright; 42.5; 96; 68Del Leo ; 2.56; 9300;occ; 85; 0;36773
12; 2727.8; 13-MAR-2009 01:51:45; Bright; 38.5; 174; 52Psi UMa ; 3.00; 4400;occ; 77; 0;36773
13; 2951.2; 13-MAR-2009 01:55:28; Bright; 25.0; 87; 64Gam UMa ; 2.43; 11000;occ; 50; 0;36773
14; 3118.1; 13-MAR-2009 01:58:15; Bright; 45.5; 32; 77Eps UMa ; 1.76; 11000;occ; 91; 0;36773
15; 3432.1; 13-MAR-2009 02:03:29; Bright; 41.0; 60; 7Bet UMi ; 2.08; 3950;occ; 82; 0;36773
16; 3979.1; 13-MAR-2009 02:12:36; Bright; 49.5; 130; 23Bet Dra ; 2.80; 5800;occ; 99; 0;36773
/nas3/ENVISAT/GOMOS/GOM_NL__0P/GOM_NL__0PNPDE20090313_021841_000051822077_00146_36773_7409.N1
 1; -1692.5; 13-MAR-2009 02:18:41; Bright; 47.0; 5; 3Alp Lyr ; 0.03; 11000;occ; 94; 0;36773
 2; -1167.9; 13-MAR-2009 02:27:25; Dark ; 46.5; 168; 17Zet Aql ; 2.99; 11000;occ; 93; 0;36773
 3; -356.0; 13-MAR-2009 02:40:57; Dark ; 48.5; 137; 22Lam Sgr ; 2.82; 4400;occ; 97; 0;36773
 4; -209.4; 13-MAR-2009 02:43:24; Dark ; 49.5; 167; 10Gam2Sgr ; 2.98; 4500;occ; 99; 0;36773
 5; -16.6; 13-MAR-2009 02:46:36; Dark ; 49.0; 25; 35Lam Sco ; 1.62; 28000;occ; 98; 0;36773
 6; 197.9; 13-MAR-2009 02:50:11; Dark ; 59.5; 0; ; 0.00; 0;occ; 119; 0;36774
 7; 503.5; 13-MAR-2009 02:55:17; Dark ; 52.0; 131; Gam Lup ; 2.80; 26000;occ; 104; 0;36774
 8; 773.8; 13-MAR-2009 02:59:47; Dark ; 45.5; 95; Zet Cen ; 2.55; 26000;occ; 91; 0;36774
 9; 914.2; 13-MAR-2009 03:02:07; Dark ; 63.5; 54; 5The Cen ; 2.06; 4500;occ; 127; 0;36774
10; 1034.3; 13-MAR-2009 03:04:07; Dark ; 49.0; 123; Iot Cen ; 2.75; 10200;occ; 98; 0;36774
11; 1396.8; 13-MAR-2009 03:10:10; Dark ; 55.5; 106; 9Bet Crv ; 2.65; 5600;occ; 111; 0;36774
12; 1542.5; 13-MAR-2009 03:12:36; Dark ; 54.0; 100; 4Gam Crv ; 2.58; 13100;occ; 108; 0;36774
13; 2239.7; 13-MAR-2009 03:24:13; Bright; 48.5; 62; 94Bet Leo ; 2.14; 9700;occ; 97; 0;36774
14; 2727.2; 13-MAR-2009 03:32:20; Bright; 41.0; 174; 52Psi UMa ; 3.00; 4400;occ; 82; 0;36774
15; 2950.7; 13-MAR-2009 03:36:04; Bright; 40.0; 87; 64Gam UMa ; 2.43; 11000;occ; 80; 0;36774
16; 3117.3; 13-MAR-2009 03:38:50; Bright; 46.5; 32; 77Eps UMa ; 1.76; 11000;occ; 93; 0;36774
17; 3431.8; 13-MAR-2009 03:44:05; Bright; 58.5; 60; 7Bet UMi ; 2.08; 3950;occ; 117; 0;36774
/nas3/ENVISAT/GOMOS/GOM_NL__0P/GOM_NL__0PNPDE20090313_035313_000055462077_00147_36774_7410.N1
 1; -2056.4; 13-MAR-2009 03:53:13; Bright; 46.0; 130; 23Bet Dra ; 2.80; 5800;occ; 92; 0;36774
 2; -1692.0; 13-MAR-2009 03:59:17; Bright; 43.0; 5; 3Alp Lyr ; 0.03; 11000;occ; 86; 0;36774
 3; -1167.4; 13-MAR-2009 04:08:02; Dark ; 43.5; 168; 17Zet Aql ; 2.99; 11000;occ; 87; 0;36774
 4; -354.9; 13-MAR-2009 04:21:34; Dark ; 46.0; 137; 22Lam Sgr ; 2.82; 4400;occ; 92; 0;36774
 5; -208.5; 13-MAR-2009 04:24:01; Dark ; 47.5; 167; 10Gam2Sgr ; 2.98; 4500;occ; 95; 0;36774
 6; -15.5; 13-MAR-2009 04:27:14; Dark ; 47.0; 25; 35Lam Sco ; 1.62; 28000;occ; 94; 0;36774
 7; 199.1; 13-MAR-2009 04:30:48; Dark ; 59.5; 0; ; 0.00; 0;occ; 119; 0;36775

```

```

8; 505.1; 13-MAR-2009 04:35:54; Dark ; 53.0; 131; Gam Lup ; 2.80; 26000;occ; 106; 0;36775
9; 641.0; 13-MAR-2009 04:38:10; Dark ; 47.0; 78; Alp Lup ; 2.30; 28000;occ; 94; 0;36775
10; 774.2; 13-MAR-2009 04:40:23; Dark ; 45.0; 95; Zet Cen ; 2.55; 26000;occ; 90; 0;36775
11; 914.9; 13-MAR-2009 04:42:44; Dark ; 61.5; 54; 5The Cen ; 2.06; 4500;occ; 123; 0;36775
12; 1034.9; 13-MAR-2009 04:44:44; Dark ; 48.0; 123; Tot Cen ; 2.75; 10200;occ; 96; 0;36775
13; 1396.9; 13-MAR-2009 04:50:46; Dark ; 55.5; 106; 9Bet Crv ; 2.65; 5600;occ; 111; 0;36775
14; 1542.5; 13-MAR-2009 04:53:11; Dark ; 52.5; 100; 4Gam Crv ; 2.58; 13100;occ; 105; 0;36775
15; 2239.2; 13-MAR-2009 05:04:48; Bright; 49.5; 62; 94Bet Leo ; 2.14; 9700;occ; 99; 0;36775
16; 2727.2; 13-MAR-2009 05:12:56; Bright; 41.0; 174; 52Psi UMa ; 3.00; 4400;occ; 82; 0;36775
17; 2950.2; 13-MAR-2009 05:16:39; Bright; 42.0; 87; 64Gam UMa ; 2.43; 11000;occ; 84; 0;36775
18; 3116.8; 13-MAR-2009 05:19:26; Bright; 46.0; 32; 77Eps UMa ; 1.76; 11000;occ; 92; 0;36775
19; 3431.4; 13-MAR-2009 05:24:40; Bright; 58.5; 60; 7Bet UMi ; 2.08; 3950;occ; 117; 0;36775
/nas3/ENVISAT/GOMOS/GOM_NL__0P/GOM_NL__0PNPDE20090313_053348_000055232077_00148_36775_7411.N1
1; -2057.0; 13-MAR-2009 05:33:48; Bright; 46.5; 130; 23Bet Dra ; 2.80; 5800;occ; 93; 0;36775
2; -1691.9; 13-MAR-2009 05:39:53; Bright; 43.0; 5; 3Alp Lyr ; 0.03; 11000;occ; 86; 0;36775
3; -1166.4; 13-MAR-2009 05:48:39; Dark ; 43.0; 168; 17Zet Aql ; 2.99; 11000;occ; 86; 0;36775
4; -354.0; 13-MAR-2009 06:02:11; Dark ; 51.0; 137; 22Lam Sgr ; 2.82; 4400;occ; 102; 0;36775
5; -207.6; 13-MAR-2009 06:04:37; Dark ; 48.5; 167; 10Gam2Sgr ; 2.98; 4500;occ; 97; 0;36775
6; -14.5; 13-MAR-2009 06:07:50; Dark ; 53.0; 25; 35Lam Sco ; 1.62; 28000;occ; 106; 0;36775
7; 200.3; 13-MAR-2009 06:11:25; Dark ; 59.5; 0; ; 0.00; 0;occ; 119; 0;36776
8; 506.0; 13-MAR-2009 06:16:31; Dark ; 52.5; 131; Gam Lup ; 2.80; 26000;occ; 105; 0;36776
9; 641.3; 13-MAR-2009 06:18:46; Dark ; 48.5; 78; Alp Lup ; 2.30; 28000;occ; 97; 0;36776
10; 774.9; 13-MAR-2009 06:21:00; Dark ; 45.0; 95; Zet Cen ; 2.55; 26000;occ; 90; 0;36776
11; 1035.8; 13-MAR-2009 06:25:21; Dark ; 54.0; 123; Tot Cen ; 2.75; 10200;occ; 108; 0;36776
12; 1397.4; 13-MAR-2009 06:31:22; Dark ; 54.0; 106; 9Bet Crv ; 2.65; 5600;occ; 108; 0;36776
13; 1542.8; 13-MAR-2009 06:33:48; Dark ; 49.0; 100; 4Gam Crv ; 2.58; 13100;occ; 98; 0;36776
14; 2238.7; 13-MAR-2009 06:45:24; Bright; 49.0; 62; 94Bet Leo ; 2.14; 9700;occ; 98; 0;36776
15; 2949.4; 13-MAR-2009 06:57:14; Bright; 42.0; 87; 64Gam UMa ; 2.43; 11000;occ; 84; 0;36776
16; 3116.0; 13-MAR-2009 07:00:01; Bright; 48.0; 32; 77Eps UMa ; 1.76; 11000;occ; 96; 0;36776
17; 3431.4; 13-MAR-2009 07:05:16; Bright; 35.5; 60; 7Bet UMi ; 2.08; 3950;occ; 71; 0;36776
/nas3/ENVISAT/GOMOS/GOM_NL__0P/GOM_NL__0PNPDE20090313_195013_000038812077_00157_36784_7412.N1
1; 1040.7; 13-MAR-2009 19:50:13; Dark ; 45.5; 123; Tot Cen ; 2.75; 10200;occ; 91; 0;36784
2; 1399.3; 13-MAR-2009 19:56:12; Dark ; 57.5; 106; 9Bet Crv ; 2.65; 5600;occ; 115; 0;36784
3; 1543.7; 13-MAR-2009 19:58:36; Dark ; 54.5; 100; 4Gam Crv ; 2.58; 13100;occ; 109; 0;36784
4; 2234.6; 13-MAR-2009 20:10:07; Bright; 48.5; 62; 94Bet Leo ; 2.14; 9700;occ; 97; 0;36784
5; 2723.4; 13-MAR-2009 20:18:16; Bright; 38.5; 174; 52Psi UMa ; 3.00; 4400;occ; 77; 0;36784
6; 3110.6; 13-MAR-2009 20:24:43; Bright; 38.5; 32; 77Eps UMa ; 1.76; 11000;occ; 77; 0;36784
7; 3427.9; 13-MAR-2009 20:30:00; Bright; 42.0; 60; 7Bet UMi ; 2.08; 3950;occ; 84; 0;36784
8; 3974.5; 13-MAR-2009 20:39:07; Bright; 51.5; 130; 23Bet Dra ; 2.80; 5800;occ; 103; 0;36784
9; 4343.6; 13-MAR-2009 20:45:16; Bright; 70.0; 5; 3Alp Lyr ; 0.03; 11000;occ; 140; 0;36784
10; 4873.4; 13-MAR-2009 20:54:06; Dark ; 49.0; 168; 17Zet Aql ; 2.99; 11000;occ; 98; 0;36784
/nas3/ENVISAT/GOMOS/GOM_NL__0P/GOM_NL__0PNPDE20090313_211010_000051222077_00157_36784_7413.N1
1; -198.0; 13-MAR-2009 21:10:10; Dark ; 57.0; 167; 10Gam2Sgr ; 2.98; 4500;occ; 114; 0;36784
2; -4.6; 13-MAR-2009 21:13:24; Dark ; 50.5; 25; 35Lam Sco ; 1.62; 28000;occ; 101; 0;36784
3; 211.1; 13-MAR-2009 21:16:59; Dark ; 59.5; 0; ; 0.00; 0;occ; 119; 0;36785
4; 516.0; 13-MAR-2009 21:22:04; Dark ; 51.5; 131; Gam Lup ; 2.80; 26000;occ; 103; 0;36785
5; 781.4; 13-MAR-2009 21:26:30; Dark ; 44.0; 95; Zet Cen ; 2.55; 26000;occ; 88; 0;36785
6; 1041.2; 13-MAR-2009 21:30:50; Dark ; 52.0; 123; Tot Cen ; 2.75; 10200;occ; 104; 0;36785
7; 1399.6; 13-MAR-2009 21:36:48; Dark ; 55.5; 106; 9Bet Crv ; 2.65; 5600;occ; 111; 0;36785
8; 1543.5; 13-MAR-2009 21:39:12; Dark ; 53.0; 100; 4Gam Crv ; 2.58; 13100;occ; 106; 0;36785
9; 2233.6; 13-MAR-2009 21:50:42; Bright; 49.0; 62; 94Bet Leo ; 2.14; 9700;occ; 98; 0;36785
10; 2722.7; 13-MAR-2009 21:58:51; Bright; 38.5; 174; 52Psi UMa ; 3.00; 4400;occ; 77; 0;36785
11; 2944.6; 13-MAR-2009 22:02:33; Bright; 40.0; 87; 64Gam UMa ; 2.43; 11000;occ; 80; 0;36785
12; 3109.7; 13-MAR-2009 22:05:18; Bright; 46.5; 32; 77Eps UMa ; 1.76; 11000;occ; 93; 0;36785
13; 3427.5; 13-MAR-2009 22:10:36; Bright; 43.0; 60; 7Bet UMi ; 2.08; 3950;occ; 86; 0;36785
14; 3974.4; 13-MAR-2009 22:19:43; Bright; 50.5; 130; 23Bet Dra ; 2.80; 5800;occ; 101; 0;36785
15; 4343.3; 13-MAR-2009 22:25:52; Bright; 67.0; 5; 3Alp Lyr ; 0.03; 11000;occ; 134; 0;36785
16; 4873.9; 13-MAR-2009 22:34:42; Dark ; 50.5; 168; 17Zet Aql ; 2.99; 11000;occ; 101; 0;36785
/nas3/ENVISAT/GOMOS/GOM_NL__0P/GOM_NL__0PNPDE20090313_225047_000051212077_00158_36785_7414.N1
1; -197.0; 13-MAR-2009 22:50:47; Dark ; 57.5; 167; 10Gam2Sgr ; 2.98; 4500;occ; 115; 0;36785
2; -3.5; 13-MAR-2009 22:54:01; Dark ; 47.0; 25; 35Lam Sco ; 1.62; 28000;occ; 94; 0;36785
3; 212.3; 13-MAR-2009 22:57:36; Dark ; 59.5; 0; ; 0.00; 0;occ; 119; 0;36786
4; 517.2; 13-MAR-2009 23:02:41; Dark ; 53.5; 131; Gam Lup ; 2.80; 26000;occ; 107; 0;36786
5; 650.3; 13-MAR-2009 23:04:54; Dark ; 12.5; 78; Alp Lup ; 2.30; 28000;occ; 25; 0;36786
6; 781.9; 13-MAR-2009 23:07:06; Dark ; 46.0; 95; Zet Cen ; 2.55; 26000;occ; 92; 0;36786
7; 1041.6; 13-MAR-2009 23:11:26; Dark ; 48.5; 123; Tot Cen ; 2.75; 10200;occ; 97; 0;36786
8; 1399.9; 13-MAR-2009 23:17:24; Dark ; 58.0; 106; 9Bet Crv ; 2.65; 5600;occ; 116; 0;36786
9; 1543.8; 13-MAR-2009 23:19:48; Dark ; 54.0; 100; 4Gam Crv ; 2.58; 13100;occ; 108; 0;36786

```

10; 2233.3; 13-MAR-2009 23:31:17; Bright; 40.5; 62; 94Bet Leo ; 2.14; 9700;occ; 81; 0;36786
 11; 2722.5; 13-MAR-2009 23:39:27; Bright; 37.5; 174; 52Psi UMa ; 3.00; 4400;occ; 75; 0;36786
 12; 2944.3; 13-MAR-2009 23:43:08; Bright; 40.0; 87; 64Gam UMa ; 2.43; 11000;occ; 80; 0;36786
 13; 3108.8; 13-MAR-2009 23:45:53; Bright; 46.5; 32; 77Eps UMa ; 1.76; 11000;occ; 93; 0;36786
 14; 3427.1; 13-MAR-2009 23:51:11; Bright; 40.5; 60; 7Bet UMi ; 2.08; 3950;occ; 81; 0;36786
 15; 3973.9; 14-MAR-2009 00:00:18; Bright; 50.5; 130; 23Bet Dra ; 2.80; 5800;occ; 101; 0;36786
 16; 4343.2; 14-MAR-2009 00:06:27; Bright; 52.5; 5; 3Alp Lyr ; 0.03; 11000;occ; 105; 0;36786
 17; 4874.5; 14-MAR-2009 00:15:19; Dark ; 50.5; 168; 17Zet Aql ; 2.99; 11000;occ; 101; 0;36786
 /nas3/ENVISAT/GOMOS/GOM_NL__0P/GOM_NL__0PNPDK20090313_071423_000036552077_00149_36776_3429.N1
 1; -2058.5; 13-MAR-2009 07:14:23; Bright; 48.5; 130; 23Bet Dra ; 2.80; 5800;occ; 97; 0;36776
 2; -1692.3; 13-MAR-2009 07:20:29; Bright; 43.5; 5; 3Alp Lyr ; 0.03; 11000;occ; 87; 0;36776
 3; -1166.8; 13-MAR-2009 07:29:14; Dark ; 44.0; 168; 17Zet Aql ; 2.99; 11000;occ; 88; 0;36776
 4; -353.0; 13-MAR-2009 07:42:48; Dark ; 52.0; 137; 22Lam Sgr ; 2.82; 4400;occ; 104; 0;36776
 5; -206.4; 13-MAR-2009 07:45:15; Dark ; 48.0; 167; 10Gam2Sgr ; 2.98; 4500;occ; 96; 0;36776
 6; -13.3; 13-MAR-2009 07:48:28; Dark ; 61.0; 25; 35Lam Sco ; 1.62; 28000;occ; 122; 0;36776
 7; 201.5; 13-MAR-2009 07:52:02; Dark ; 59.5; 0; ; 0.00; 0;occ; 119; 0;36777
 8; 507.1; 13-MAR-2009 07:57:08; Dark ; 12.0; 131; Gam Lup ; 2.80; 26000;occ; 24; 0;36777
 9; 775.8; 13-MAR-2009 08:01:37; Dark ; 47.0; 95; Zet Cen ; 2.55; 26000;occ; 94; 0;36777
 10; 1035.7; 13-MAR-2009 08:05:57; Dark ; 53.0; 123; Iot Cen ; 2.75; 10200;occ; 106; 0;36777
 11; 1397.5; 13-MAR-2009 08:11:58; Dark ; 58.5; 106; 9Bet Crv ; 2.65; 5600;occ; 117; 0;36777
 12; 1542.8; 13-MAR-2009 08:14:24; Dark ; 54.0; 100; 4Gam Crv ; 2.58; 13100;occ; 108; 0;36777
 /nas3/ENVISAT/GOMOS/GOM_NL__0P/GOM_NL__0PNPDK20090313_082559_000053932077_00150_36777_3430.N1
 1; 2238.1; 13-MAR-2009 08:25:59; Bright; 49.5; 62; 94Bet Leo ; 2.14; 9700;occ; 99; 0;36777
 2; 2726.2; 13-MAR-2009 08:34:07; Bright; 41.0; 174; 52Psi UMa ; 3.00; 4400;occ; 82; 0;36777
 3; 2949.1; 13-MAR-2009 08:37:50; Bright; 40.5; 87; 64Gam UMa ; 2.43; 11000;occ; 81; 0;36777
 4; 3115.3; 13-MAR-2009 08:40:36; Bright; 45.5; 32; 77Eps UMa ; 1.76; 11000;occ; 91; 0;36777
 5; 3430.5; 13-MAR-2009 08:45:51; Bright; 36.5; 60; 7Bet UMi ; 2.08; 3950;occ; 73; 0;36777
 6; 3977.5; 13-MAR-2009 08:54:59; Bright; 49.0; 130; 23Bet Dra ; 2.80; 5800;occ; 98; 0;36777
 7; 4343.8; 13-MAR-2009 09:01:05; Bright; 45.0; 5; 3Alp Lyr ; 0.03; 11000;occ; 90; 0;36777
 8; 4870.3; 13-MAR-2009 09:09:51; Dark ; 45.5; 168; 17Zet Aql ; 2.99; 11000;occ; 91; 0;36777
 9; 5683.9; 13-MAR-2009 09:23:25; Dark ; 51.0; 137; 22Lam Sgr ; 2.82; 4400;occ; 102; 0;36777
 10; 5830.5; 13-MAR-2009 09:25:51; Dark ; 49.5; 167; 10Gam2Sgr ; 2.98; 4500;occ; 99; 0;36777
 11; 6023.5; 13-MAR-2009 09:29:04; Dark ; 51.0; 25; 35Lam Sco ; 1.62; 28000;occ; 102; 0;36777
 12; 6238.6; 13-MAR-2009 09:32:40; Dark ; 59.5; 0; ; 0.00; 0;occ; 119; 0;36777
 13; 6543.6; 13-MAR-2009 09:37:45; Dark ; 52.0; 131; Gam Lup ; 2.80; 26000;occ; 104; 0;36777
 14; 6679.4; 13-MAR-2009 09:40:00; Dark ; 48.0; 78; Alp Lup ; 2.30; 28000;occ; 96; 0;36777
 15; 6812.0; 13-MAR-2009 09:42:13; Dark ; 45.5; 95; Zet Cen ; 2.55; 26000;occ; 91; 0;36777
 16; 6953.5; 13-MAR-2009 09:44:34; Dark ; 60.5; 54; 5The Cen ; 2.06; 4500;occ; 121; 0;36777
 17; 7072.6; 13-MAR-2009 09:46:34; Dark ; 49.5; 123; Iot Cen ; 2.75; 10200;occ; 99; 0;36777
 18; 7433.5; 13-MAR-2009 09:52:34; Dark ; 55.5; 106; 9Bet Crv ; 2.65; 5600;occ; 111; 0;36777
 19; 7578.7; 13-MAR-2009 09:55:00; Dark ; 52.5; 100; 4Gam Crv ; 2.58; 13100;occ; 105; 0;36777
 /nas3/ENVISAT/GOMOS/GOM_NL__0P/GOM_NL__0PNPDK20090313_100635_000038392077_00151_36778_3431.N1
 1; 2237.8; 13-MAR-2009 10:06:35; Bright; 49.0; 62; 94Bet Leo ; 2.14; 9700;occ; 98; 0;36778
 2; 2725.7; 13-MAR-2009 10:14:43; Bright; 42.0; 174; 52Psi UMa ; 3.00; 4400;occ; 84; 0;36778
 3; 2948.5; 13-MAR-2009 10:18:25; Bright; 42.5; 87; 64Gam UMa ; 2.43; 11000;occ; 85; 0;36778
 4; 3114.6; 13-MAR-2009 10:21:11; Bright; 46.5; 32; 77Eps UMa ; 1.76; 11000;occ; 93; 0;36778
 5; 3430.0; 13-MAR-2009 10:26:27; Bright; 37.0; 60; 7Bet UMi ; 2.08; 3950;occ; 74; 0;36778
 6; 3977.5; 13-MAR-2009 10:35:34; Bright; 47.0; 130; 23Bet Dra ; 2.80; 5800;occ; 94; 0;36778
 7; 4344.2; 13-MAR-2009 10:41:41; Bright; 43.0; 5; 3Alp Lyr ; 0.03; 11000;occ; 86; 0;36778
 8; 4870.3; 13-MAR-2009 10:50:27; Dark ; 44.5; 168; 17Zet Aql ; 2.99; 11000;occ; 89; 0;36778
 9; 5685.0; 13-MAR-2009 11:04:02; Dark ; 53.5; 137; 22Lam Sgr ; 2.82; 4400;occ; 107; 0;36778
 10; 5831.7; 13-MAR-2009 11:06:29; Dark ; 54.0; 167; 10Gam2Sgr ; 2.98; 4500;occ; 108; 0;36778
 11; 6024.8; 13-MAR-2009 11:09:42; Dark ; 52.5; 25; 35Lam Sco ; 1.62; 28000;occ; 105; 0;36778
 /nas3/ENVISAT/GOMOS/GOM_NL__0P/GOM_NL__0PNPDK20090313_125322_000014202077_00153_36780_3432.N1
 1; 173.6; 13-MAR-2009 12:53:22; Dark ; 59.5; 75; 26Eps Sco ; 2.29; 4250;occ; 119; 0;36780
 2; 510.6; 13-MAR-2009 12:58:59; Dark ; 53.0; 131; Gam Lup ; 2.80; 26000;occ; 106; 0;36780
 3; 645.4; 13-MAR-2009 13:01:14; Dark ; 46.5; 78; Alp Lup ; 2.30; 28000;occ; 93; 0;36780
 4; 777.8; 13-MAR-2009 13:03:26; Dark ; 46.0; 95; Zet Cen ; 2.55; 26000;occ; 92; 0;36780
 5; 919.3; 13-MAR-2009 13:05:48; Dark ; 63.5; 54; 5The Cen ; 2.06; 4500;occ; 127; 0;36780
 6; 1038.2; 13-MAR-2009 13:07:47; Dark ; 47.5; 123; Iot Cen ; 2.75; 10200;occ; 95; 0;36780
 7; 1398.5; 13-MAR-2009 13:13:47; Dark ; 53.0; 106; 9Bet Crv ; 2.65; 5600;occ; 106; 0;36780
 8; 1543.2; 13-MAR-2009 13:16:12; Dark ; 50.5; 100; 4Gam Crv ; 2.58; 13100;occ; 101; 0;36780
 /nas3/ENVISAT/GOMOS/GOM_NL__0P/GOM_NL__0PNPDK20090313_131613_000054742077_00153_36780_3433.N1
 1; 1544.2; 13-MAR-2009 13:16:13; Dark ; 51.0; 100; 4Gam Crv ; 2.58; 13100;occ; 102; 2;36780
 2; 2236.9; 13-MAR-2009 13:27:45; Bright; 49.0; 62; 94Bet Leo ; 2.14; 9700;occ; 98; 0;36780
 3; 2725.2; 13-MAR-2009 13:35:54; Bright; 38.5; 174; 52Psi UMa ; 3.00; 4400;occ; 77; 0;36780
 4; 2947.5; 13-MAR-2009 13:39:36; Bright; 41.5; 87; 64Gam UMa ; 2.43; 11000;occ; 83; 0;36780
 5; 3113.2; 13-MAR-2009 13:42:22; Bright; 45.5; 32; 77Eps UMa ; 1.76; 11000;occ; 91; 0;36780

6; 3429.6; 13-MAR-2009 13:47:38; Bright; 41.0; 60; 7Bet UMi ; 2.08; 3950;occ; 82; 0;36780
 7; 3976.3; 13-MAR-2009 13:56:45; Bright; 47.5; 130; 23Bet Dra ; 2.80; 5800;occ; 95; 0;36780
 8; 4344.1; 13-MAR-2009 14:02:53; Bright; 43.5; 5; 3Alp Lyr ; 0.03; 11000;occ; 87; 0;36780
 9; 4871.2; 13-MAR-2009 14:11:40; Dark ; 44.5; 168; 17Zet Aql ; 2.99; 11000;occ; 89; 0;36780
 10; 5763.8; 13-MAR-2009 14:26:32; Dark ; 59.5; 0; ; 0.00; 0;occ; 119; 0;36780
 11; 6028.0; 13-MAR-2009 14:30:57; Dark ; 48.0; 25; 35Lam Sco ; 1.62; 28000;occ; 96; 0;36780
 12; 6210.8; 13-MAR-2009 14:33:59; Dark ; 63.0; 75; 26Eps Sco ; 2.29; 4250;occ; 126; 0;36780
 13; 6547.7; 13-MAR-2009 14:39:36; Dark ; 52.5; 131; Gam Lup ; 2.80; 26000;occ; 105; 0;36780
 14; 6814.3; 13-MAR-2009 14:44:03; Dark ; 44.5; 95; Zet Cen ; 2.55; 26000;occ; 89; 0;36780
 15; 6956.2; 13-MAR-2009 14:46:25; Dark ; 62.5; 54; 5The Cen ; 2.06; 4500;occ; 125; 0;36780

/nas3/ENVISAT/GOMOS/GOM_NL__0P/GOM_NL__0PNPDK20090313_145423_000057242077_00154_36781_3434.N1

1; 1398.7; 13-MAR-2009 14:54:23; Dark ; 54.5; 106; 9Bet Crv ; 2.65; 5600;occ; 109; 0;36781
 2; 1543.3; 13-MAR-2009 14:56:48; Dark ; 51.5; 100; 4Gam Crv ; 2.58; 13100;occ; 103; 0;36781
 3; 2236.2; 13-MAR-2009 15:08:21; Bright; 70.0; 62; 94Bet Leo ; 2.14; 9700;occ; 140; 0;36781
 4; 2724.7; 13-MAR-2009 15:16:29; Bright; 40.5; 174; 52Psi UMa ; 3.00; 4400;occ; 81; 0;36781
 5; 2947.2; 13-MAR-2009 15:20:12; Bright; 42.0; 87; 64Gam UMa ; 2.43; 11000;occ; 84; 0;36781
 6; 3112.5; 13-MAR-2009 15:22:57; Bright; 45.5; 32; 77Eps UMa ; 1.76; 11000;occ; 91; 0;36781
 7; 3429.4; 13-MAR-2009 15:28:14; Bright; 42.5; 60; 7Bet UMi ; 2.08; 3950;occ; 85; 0;36781
 8; 3976.3; 13-MAR-2009 15:37:21; Bright; 50.0; 130; 23Bet Dra ; 2.80; 5800;occ; 100; 0;36781
 9; 4343.7; 13-MAR-2009 15:43:28; Bright; 49.5; 5; 3Alp Lyr ; 0.03; 11000;occ; 99; 0;36781
 10; 4872.0; 13-MAR-2009 15:52:16; Dark ; 49.5; 168; 17Zet Aql ; 2.99; 11000;occ; 99; 0;36781
 11; 5765.5; 13-MAR-2009 16:07:10; Dark ; 59.5; 0; ; 0.00; 0;occ; 119; 0;36781
 12; 6028.4; 13-MAR-2009 16:11:33; Dark ; 48.0; 25; 35Lam Sco ; 1.62; 28000;occ; 96; 0;36781
 13; 6212.4; 13-MAR-2009 16:14:37; Dark ; 57.5; 75; 26Eps Sco ; 2.29; 4250;occ; 115; 0;36781
 14; 6549.0; 13-MAR-2009 16:20:13; Dark ; 54.5; 131; Gam Lup ; 2.80; 26000;occ; 109; 0;36781
 15; 6815.1; 13-MAR-2009 16:24:40; Dark ; 45.0; 95; Zet Cen ; 2.55; 26000;occ; 90; 0;36781
 16; 6957.1; 13-MAR-2009 16:27:02; Dark ; 66.0; 54; 5The Cen ; 2.06; 4500;occ; 132; 0;36781
 17; 7075.2; 13-MAR-2009 16:29:00; Dark ; 48.0; 123; Tot Cen ; 2.75; 10200;occ; 96; 0;36781

/nas3/ENVISAT/GOMOS/GOM_NL__0P/GOM_NL__0PNPDK20090313_163459_000056222077_00155_36782_3435.N1

1; 1398.8; 13-MAR-2009 16:34:59; Dark ; 56.5; 106; 9Bet Crv ; 2.65; 5600;occ; 113; 0;36782
 2; 1543.5; 13-MAR-2009 16:37:24; Dark ; 53.0; 100; 4Gam Crv ; 2.58; 13100;occ; 106; 0;36782
 3; 2235.4; 13-MAR-2009 16:48:56; Bright; 49.0; 62; 94Bet Leo ; 2.14; 9700;occ; 98; 0;36782
 4; 2724.3; 13-MAR-2009 16:57:05; Bright; 41.0; 174; 52Psi UMa ; 3.00; 4400;occ; 82; 0;36782
 5; 2946.5; 13-MAR-2009 17:00:47; Bright; 39.5; 87; 64Gam UMa ; 2.43; 11000;occ; 79; 0;36782
 6; 3111.7; 13-MAR-2009 17:03:32; Bright; 47.5; 32; 77Eps UMa ; 1.76; 11000;occ; 95; 0;36782
 7; 3428.8; 13-MAR-2009 17:08:49; Bright; 42.0; 60; 7Bet UMi ; 2.08; 3950;occ; 84; 0;36782
 8; 3975.5; 13-MAR-2009 17:17:56; Bright; 51.0; 130; 23Bet Dra ; 2.80; 5800;occ; 102; 0;36782
 9; 4343.8; 13-MAR-2009 17:24:04; Bright; 47.5; 5; 3Alp Lyr ; 0.03; 11000;occ; 95; 0;36782
 10; 4872.9; 13-MAR-2009 17:32:53; Dark ; 47.0; 168; 17Zet Aql ; 2.99; 11000;occ; 94; 0;36782
 11; 5767.0; 13-MAR-2009 17:47:47; Dark ; 59.5; 0; ; 0.00; 0;occ; 119; 0;36782
 12; 6029.2; 13-MAR-2009 17:52:10; Dark ; 54.5; 25; 35Lam Sco ; 1.62; 28000;occ; 109; 0;36782
 13; 6214.0; 13-MAR-2009 17:55:14; Dark ; 72.5; 75; 26Eps Sco ; 2.29; 4250;occ; 145; 0;36782
 14; 6550.0; 13-MAR-2009 18:00:51; Dark ; 52.5; 131; Gam Lup ; 2.80; 26000;occ; 105; 0;36782
 15; 6815.6; 13-MAR-2009 18:05:16; Dark ; 45.5; 95; Zet Cen ; 2.55; 26000;occ; 91; 0;36782
 16; 6957.8; 13-MAR-2009 18:07:38; Dark ; 63.5; 54; 5The Cen ; 2.06; 4500;occ; 127; 0;36782

/nas3/ENVISAT/GOMOS/GOM_NL__0P/GOM_NL__0PNPDK20090313_181536_000054622077_00156_36783_3436.N1

1; 1399.1; 13-MAR-2009 18:15:36; Dark ; 56.5; 106; 9Bet Crv ; 2.65; 5600;occ; 113; 0;36783
 2; 1543.4; 13-MAR-2009 18:18:00; Dark ; 52.5; 100; 4Gam Crv ; 2.58; 13100;occ; 105; 0;36783
 3; 2235.0; 13-MAR-2009 18:29:32; Bright; 49.0; 62; 94Bet Leo ; 2.14; 9700;occ; 98; 0;36783
 4; 2723.8; 13-MAR-2009 18:37:40; Bright; 41.5; 174; 52Psi UMa ; 3.00; 4400;occ; 83; 0;36783
 5; 2945.8; 13-MAR-2009 18:41:22; Bright; 41.0; 87; 64Gam UMa ; 2.43; 11000;occ; 82; 0;36783
 6; 3111.0; 13-MAR-2009 18:44:07; Bright; 43.5; 32; 77Eps UMa ; 1.76; 11000;occ; 87; 0;36783
 7; 3428.3; 13-MAR-2009 18:49:25; Bright; 40.0; 60; 7Bet UMi ; 2.08; 3950;occ; 80; 0;36783
 8; 3974.6; 13-MAR-2009 18:58:31; Bright; 51.0; 130; 23Bet Dra ; 2.80; 5800;occ; 102; 0;36783
 9; 4343.4; 13-MAR-2009 19:04:40; Bright; 52.5; 5; 3Alp Lyr ; 0.03; 11000;occ; 105; 0;36783
 10; 4872.7; 13-MAR-2009 19:13:29; Dark ; 49.0; 168; 17Zet Aql ; 2.99; 11000;occ; 98; 0;36783
 11; 5768.5; 13-MAR-2009 19:28:25; Dark ; 59.5; 0; ; 0.00; 0;occ; 119; 0;36783
 12; 6030.2; 13-MAR-2009 19:32:47; Dark ; 50.0; 25; 35Lam Sco ; 1.62; 28000;occ; 100; 0;36783
 13; 6245.8; 13-MAR-2009 19:36:22; Dark ; 59.5; 0; ; 0.00; 0;occ; 119; 0;36783
 14; 6551.4; 13-MAR-2009 19:41:28; Dark ; 51.5; 131; Gam Lup ; 2.80; 26000;occ; 103; 0;36783
 15; 6816.6; 13-MAR-2009 19:45:53; Dark ; 45.0; 95; Zet Cen ; 2.55; 26000;occ; 90; 0;36783

/nas3/ENVISAT/GOMOS/GOM_NL__0P/GOM_NL__0PNPDE20090314_003124_000051222077_00159_36786_7415.N1

1; -195.8; 14-MAR-2009 00:31:24; Dark ; 49.5; 167; 10Gam2Sgr ; 2.98; 4500;occ; 99; 0;36786
 2; -2.4; 14-MAR-2009 00:34:38; Dark ; 49.0; 25; 35Lam Sco ; 1.62; 28000;occ; 98; 0;36786
 3; 213.5; 14-MAR-2009 00:38:14; Dark ; 59.5; 0; ; 0.00; 0;occ; 119; 0;36787
 4; 518.4; 14-MAR-2009 00:43:18; Dark ; 53.5; 131; Gam Lup ; 2.80; 26000;occ; 107; 0;36787
 5; 782.9; 14-MAR-2009 00:47:43; Dark ; 45.0; 95; Zet Cen ; 2.55; 26000;occ; 90; 0;36787
 6; 925.3; 14-MAR-2009 00:50:05; Dark ; 63.5; 54; 5The Cen ; 2.06; 4500;occ; 127; 0;36787

```

7; 1042.1; 14-MAR-2009 00:52:02; Dark ; 51.0; 123; Iot Cen ; 2.75; 10200;occ; 102; 0;36787
8; 1399.9; 14-MAR-2009 00:58:00; Dark ; 55.5; 106; 9Bet Crv ; 2.65; 5600;occ; 111; 0;36787
9; 1543.6; 14-MAR-2009 01:00:24; Dark ; 50.5; 100; 4Gam Crv ; 2.58; 13100;occ; 101; 0;36787
10; 2233.0; 14-MAR-2009 01:11:53; Bright; 49.5; 62; 94Bet Leo ; 2.14; 9700;occ; 99; 0;36787
11; 2722.3; 14-MAR-2009 01:20:02; Bright; 40.5; 174; 52Psi UMa ; 3.00; 4400;occ; 81; 0;36787
12; 2943.8; 14-MAR-2009 01:23:44; Bright; 41.0; 87; 64Gam UMa ; 2.43; 11000;occ; 82; 0;36787
13; 3107.9; 14-MAR-2009 01:26:28; Bright; 48.0; 32; 77Eps UMa ; 1.76; 11000;occ; 96; 0;36787
14; 3426.7; 14-MAR-2009 01:31:47; Bright; 38.5; 60; 7Bet UMi ; 2.08; 3950;occ; 77; 0;36787
15; 3972.8; 14-MAR-2009 01:40:53; Bright; 51.0; 130; 23Bet Dra ; 2.80; 5800;occ; 102; 0;36787
16; 4343.2; 14-MAR-2009 01:47:03; Bright; 70.0; 5; 3Alp Lyr ; 0.03; 11000;occ; 140; 0;36787
17; 4874.5; 14-MAR-2009 01:55:55; Dark ; 52.5; 168; 17Zet Aql ; 2.99; 11000;occ; 105; 0;36787
/nas3/ENVISAT/GOMOS/GOM_NL__0P/GOM_NL__0PNPDE20090314_020934_000038102077_00160_36787_7416.N1
1; -342.2; 14-MAR-2009 02:09:34; Dark ; 51.0; 137; 22Lam Sgr ; 2.82; 4400;occ; 102; 0;36787
2; -194.5; 14-MAR-2009 02:12:01; Dark ; 52.0; 167; 10Gam2Sgr ; 2.98; 4500;occ; 104; 0;36787
3; -1.3; 14-MAR-2009 02:15:15; Dark ; 48.5; 25; 35Lam Sco ; 1.62; 28000;occ; 97; 0;36787
4; 214.7; 14-MAR-2009 02:18:51; Dark ; 59.5; 0; ; 0.00; 0;occ; 119; 0;36788
5; 520.0; 14-MAR-2009 02:23:56; Dark ; 52.5; 131; Gam Lup ; 2.80; 26000;occ; 105; 0;36788
6; 783.2; 14-MAR-2009 02:28:19; Dark ; 47.0; 95; Zet Cen ; 2.55; 26000;occ; 94; 0;36788
7; 1042.7; 14-MAR-2009 02:32:39; Dark ; 54.0; 123; Iot Cen ; 2.75; 10200;occ; 108; 0;36788
8; 1400.4; 14-MAR-2009 02:38:36; Dark ; 56.0; 106; 9Bet Crv ; 2.65; 5600;occ; 112; 0;36788
9; 1544.1; 14-MAR-2009 02:41:00; Dark ; 53.5; 100; 4Gam Crv ; 2.58; 13100;occ; 107; 0;36788
10; 2232.4; 14-MAR-2009 02:52:28; Bright; 56.5; 62; 94Bet Leo ; 2.14; 9700;occ; 113; 0;36788
11; 2722.0; 14-MAR-2009 03:00:38; Bright; 39.0; 174; 52Psi UMa ; 3.00; 4400;occ; 78; 0;36788
12; 3107.1; 14-MAR-2009 03:07:03; Bright; 46.0; 32; 77Eps UMa ; 1.76; 11000;occ; 92; 0;36788
13; 3426.6; 14-MAR-2009 03:12:23; Bright; 42.0; 60; 7Bet UMi ; 2.08; 3950;occ; 84; 0;36788
/nas3/ENVISAT/GOMOS/GOM_NL__0P/GOM_NL__0PNPDE20090314_032129_000055282077_00161_36788_7417.N1
1; -2063.3; 14-MAR-2009 03:21:29; Bright; 51.0; 130; 23Bet Dra ; 2.80; 5800;occ; 102; 0;36788
2; -1692.6; 14-MAR-2009 03:27:39; Bright; 47.0; 5; 3Alp Lyr ; 0.03; 11000;occ; 94; 0;36788
3; -1160.3; 14-MAR-2009 03:36:32; Dark ; 47.0; 168; 17Zet Aql ; 2.99; 11000;occ; 94; 0;36788
4; -341.2; 14-MAR-2009 03:50:11; Dark ; 53.5; 137; 22Lam Sgr ; 2.82; 4400;occ; 107; 0;36788
5; -193.3; 14-MAR-2009 03:52:39; Dark ; 48.5; 167; 10Gam2Sgr ; 2.98; 4500;occ; 97; 0;36788
6; 0.0; 14-MAR-2009 03:55:52; Dark ; 49.5; 25; 35Lam Sco ; 1.62; 28000;occ; 99; 0;36789
7; 215.9; 14-MAR-2009 03:59:28; Dark ; 59.5; 0; ; 0.00; 0;occ; 119; 0;36789
8; 520.7; 14-MAR-2009 04:04:33; Dark ; 15.0; 131; Gam Lup ; 2.80; 26000;occ; 30; 0;36789
9; 652.7; 14-MAR-2009 04:06:45; Dark ; 5.0; 78; Alp Lup ; 2.30; 28000;occ; 10; 0;36789
10; 784.2; 14-MAR-2009 04:08:56; Dark ; 21.5; 95; Zet Cen ; 2.55; 26000;occ; 43; 0;36789
11; 1043.4; 14-MAR-2009 04:13:15; Dark ; 8.0; 123; Iot Cen ; 2.75; 10200;occ; 16; 0;36789
12; 1401.1; 14-MAR-2009 04:19:13; Dark ; 54.0; 106; 9Bet Crv ; 2.65; 5600;occ; 108; 0;36789
13; 1544.4; 14-MAR-2009 04:21:36; Dark ; 51.0; 100; 4Gam Crv ; 2.58; 13100;occ; 102; 0;36789
14; 2232.1; 14-MAR-2009 04:33:04; Bright; 49.0; 62; 94Bet Leo ; 2.14; 9700;occ; 98; 0;36789
15; 2721.6; 14-MAR-2009 04:41:13; Bright; 39.5; 174; 52Psi UMa ; 3.00; 4400;occ; 79; 0;36789
16; 3106.6; 14-MAR-2009 04:47:38; Bright; 47.0; 32; 77Eps UMa ; 1.76; 11000;occ; 94; 0;36789
17; 3426.3; 14-MAR-2009 04:52:58; Bright; 39.0; 60; 7Bet UMi ; 2.08; 3950;occ; 78; 0;36789
/nas3/ENVISAT/GOMOS/GOM_NL__0P/GOM_NL__0PNPDE20090314_050204_000055282077_00162_36789_7418.N1
1; -2063.8; 14-MAR-2009 05:02:04; Bright; 52.0; 130; 23Bet Dra ; 2.80; 5800;occ; 104; 0;36789
2; -1692.5; 14-MAR-2009 05:08:15; Bright; 47.0; 5; 3Alp Lyr ; 0.03; 11000;occ; 94; 0;36789
3; -1159.4; 14-MAR-2009 05:17:08; Dark ; 47.0; 168; 17Zet Aql ; 2.99; 11000;occ; 94; 0;36789
4; -340.1; 14-MAR-2009 05:30:48; Dark ; 49.0; 137; 22Lam Sgr ; 2.82; 4400;occ; 98; 0;36789
5; -192.4; 14-MAR-2009 05:33:16; Dark ; 53.5; 167; 10Gam2Sgr ; 2.98; 4500;occ; 107; 0;36789
6; 1.2; 14-MAR-2009 05:36:29; Dark ; 49.0; 25; 35Lam Sco ; 1.62; 28000;occ; 98; 0;36790
7; 217.1; 14-MAR-2009 05:40:05; Dark ; 59.5; 0; ; 0.00; 0;occ; 119; 0;36790
8; 522.0; 14-MAR-2009 05:45:10; Dark ; 52.5; 131; Gam Lup ; 2.80; 26000;occ; 105; 0;36790
9; 784.9; 14-MAR-2009 05:49:33; Dark ; 45.5; 95; Zet Cen ; 2.55; 26000;occ; 91; 0;36790
10; 1044.1; 14-MAR-2009 05:53:52; Dark ; 48.5; 123; Iot Cen ; 2.75; 10200;occ; 97; 0;36790
11; 1401.1; 14-MAR-2009 05:59:49; Dark ; 48.0; 106; 9Bet Crv ; 2.65; 5600;occ; 96; 0;36790
12; 1544.4; 14-MAR-2009 06:02:12; Dark ; 47.0; 100; 4Gam Crv ; 2.58; 13100;occ; 94; 0;36790
13; 2231.5; 14-MAR-2009 06:13:39; Bright; 48.0; 62; 94Bet Leo ; 2.14; 9700;occ; 96; 0;36790
14; 2721.1; 14-MAR-2009 06:21:49; Bright; 38.0; 174; 52Psi UMa ; 3.00; 4400;occ; 76; 0;36790
15; 3106.2; 14-MAR-2009 06:28:14; Bright; 45.5; 32; 77Eps UMa ; 1.76; 11000;occ; 91; 0;36790
16; 3426.3; 14-MAR-2009 06:33:34; Bright; 38.5; 60; 7Bet UMi ; 2.08; 3950;occ; 77; 0;36790
/nas3/ENVISAT/GOMOS/GOM_NL__0P/GOM_NL__0PNPDE20090314_205921_000038702077_00172_36799_7419.N1
1; 1049.5; 14-MAR-2009 20:59:21; Dark ; 37.5; 123; Iot Cen ; 2.75; 10200;occ; 75; 0;36799
2; 1403.5; 14-MAR-2009 21:05:15; Dark ; 45.5; 106; 9Bet Crv ; 2.65; 5600;occ; 91; 0;36799
3; 1545.4; 14-MAR-2009 21:07:37; Dark ; 44.5; 100; 4Gam Crv ; 2.58; 13100;occ; 89; 0;36799
4; 2226.9; 14-MAR-2009 21:18:58; Bright; 48.5; 62; 94Bet Leo ; 2.14; 9700;occ; 97; 0;36799
5; 2937.4; 14-MAR-2009 21:30:49; Bright; 41.0; 87; 64Gam UMa ; 2.43; 11000;occ; 82; 0;36799
6; 3422.4; 14-MAR-2009 21:38:54; Bright; 9.5; 60; 7Bet UMi ; 2.08; 3950;occ; 19; 0;36799
7; 3967.3; 14-MAR-2009 21:47:59; Bright; 42.5; 130; 23Bet Dra ; 2.80; 5800;occ; 85; 0;36799

```

```

8; 4343.9; 14-MAR-2009 21:54:15; Bright; 38.0; 5; 3Alp Lyr ; 0.03; 11000;occ; 76; 0;36799
9; 4881.4; 14-MAR-2009 22:03:13; Dark ; 39.0; 168; 17Zet Aql ; 2.99; 11000;occ; 78; 0;36799
/nas3/ENVISAT/GOMOS/GOM_NL__0P/GOM_NL__0PNPDE20090314_221657_000052512077_00172_36799_7420.N1
1; -330.3; 14-MAR-2009 22:16:57; Dark ; 45.5; 137; 22Lam Sgr ; 2.82; 4400;occ; 91; 0;36799
2; -181.7; 14-MAR-2009 22:19:25; Dark ; 48.0; 167; 10Gam2Sgr ; 2.98; 4500;occ; 96; 0;36799
3; 12.4; 14-MAR-2009 22:22:40; Dark ; 48.5; 25; 35Lam Sco ; 1.62; 28000;occ; 97; 0;36800
4; 229.1; 14-MAR-2009 22:26:16; Dark ; 59.5; 0; ; 0.00; 0;occ; 119; 0;36800
5; 533.6; 14-MAR-2009 22:31:21; Dark ; 53.0; 131; Gam Lup ; 2.80; 26000;occ; 106; 0;36800
6; 661.6; 14-MAR-2009 22:33:29; Dark ; 45.0; 78; Alp Lup ; 2.30; 28000;occ; 90; 0;36800
7; 791.4; 14-MAR-2009 22:35:39; Dark ; 43.0; 95; Zet Cen ; 2.55; 26000;occ; 86; 0;36800
8; 1050.2; 14-MAR-2009 22:39:57; Dark ; 45.5; 123; Iot Cen ; 2.75; 10200;occ; 91; 0;36800
9; 1403.6; 14-MAR-2009 22:45:51; Dark ; 45.5; 106; 9Bet Crv ; 2.65; 5600;occ; 91; 0;36800
10; 1546.3; 14-MAR-2009 22:48:13; Dark ; 43.5; 100; 4Gam Crv ; 2.58; 13100;occ; 87; 0;36800
11; 2226.6; 14-MAR-2009 22:59:34; Bright; 47.0; 62; 94Bet Leo ; 2.14; 9700;occ; 94; 0;36800
12; 3098.8; 14-MAR-2009 23:14:06; Bright; 44.5; 32; 77Eps UMa ; 1.76; 11000;occ; 89; 0;36800
13; 3422.4; 14-MAR-2009 23:19:30; Bright; 36.5; 60; 7Bet UMi ; 2.08; 3950;occ; 73; 0;36800
14; 3967.3; 14-MAR-2009 23:28:34; Bright; 42.0; 130; 23Bet Dra ; 2.80; 5800;occ; 84; 0;36800
15; 4343.3; 14-MAR-2009 23:34:50; Bright; 38.5; 5; 3Alp Lyr ; 0.03; 11000;occ; 77; 0;36800
16; 4881.7; 14-MAR-2009 23:43:49; Dark ; 39.0; 168; 17Zet Aql ; 2.99; 11000;occ; 78; 0;36800
/nas3/ENVISAT/GOMOS/GOM_NL__0P/GOM_NL__0PNPDK20090314_064240_000036592077_00163_36790_3441.N1
1; -2064.0; 14-MAR-2009 06:42:40; Bright; 53.5; 130; 23Bet Dra ; 2.80; 5800;occ; 107; 0;36790
2; -1692.3; 14-MAR-2009 06:48:52; Bright; 47.5; 5; 3Alp Lyr ; 0.03; 11000;occ; 95; 0;36790
3; -1159.1; 14-MAR-2009 06:57:45; Dark ; 47.5; 168; 17Zet Aql ; 2.99; 11000;occ; 95; 0;36790
4; -339.3; 14-MAR-2009 07:11:25; Dark ; 54.0; 137; 22Lam Sgr ; 2.82; 4400;occ; 108; 0;36790
5; -191.5; 14-MAR-2009 07:13:52; Dark ; 51.0; 167; 10Gam2Sgr ; 2.98; 4500;occ; 102; 0;36790
6; 2.1; 14-MAR-2009 07:17:06; Dark ; 49.5; 25; 35Lam Sco ; 1.62; 28000;occ; 99; 0;36791
7; 218.3; 14-MAR-2009 07:20:42; Dark ; 59.5; 0; ; 0.00; 0;occ; 119; 0;36791
8; 523.1; 14-MAR-2009 07:25:47; Dark ; 10.0; 131; Gam Lup ; 2.80; 26000;occ; 20; 0;36791
9; 785.1; 14-MAR-2009 07:30:09; Dark ; 45.0; 95; Zet Cen ; 2.55; 26000;occ; 90; 0;36791
10; 1044.9; 14-MAR-2009 07:34:29; Dark ; 48.5; 123; Iot Cen ; 2.75; 10200;occ; 97; 0;36791
11; 1544.5; 14-MAR-2009 07:42:48; Dark ; 51.5; 100; 4Gam Crv ; 2.58; 13100;occ; 103; 0;36791
/nas3/ENVISAT/GOMOS/GOM_NL__0P/GOM_NL__0PNPDK20090314_075415_000054012077_00164_36791_3442.N1
1; 2231.0; 14-MAR-2009 07:54:15; Bright; 49.0; 62; 94Bet Leo ; 2.14; 9700;occ; 98; 0;36791
2; 2720.8; 14-MAR-2009 08:02:25; Bright; 41.0; 174; 52Psi UMa ; 3.00; 4400;occ; 82; 0;36791
3; 3105.5; 14-MAR-2009 08:08:49; Bright; 45.5; 32; 77Eps UMa ; 1.76; 11000;occ; 91; 0;36791
4; 3425.4; 14-MAR-2009 08:14:09; Bright; 46.5; 60; 7Bet UMi ; 2.08; 3950;occ; 93; 0;36791
5; 3972.0; 14-MAR-2009 08:23:16; Bright; 46.0; 130; 23Bet Dra ; 2.80; 5800;occ; 92; 0;36791
6; 4345.4; 14-MAR-2009 08:29:29; Bright; 41.5; 5; 3Alp Lyr ; 0.03; 11000;occ; 83; 0;36791
7; 4877.1; 14-MAR-2009 08:38:21; Dark ; 44.0; 168; 17Zet Aql ; 2.99; 11000;occ; 88; 0;36791
8; 5697.4; 14-MAR-2009 08:52:01; Dark ; 54.0; 137; 22Lam Sgr ; 2.82; 4400;occ; 108; 0;36791
9; 5845.6; 14-MAR-2009 08:54:29; Dark ; 49.0; 167; 10Gam2Sgr ; 2.98; 4500;occ; 98; 0;36791
10; 6039.0; 14-MAR-2009 08:57:43; Dark ; 51.5; 25; 35Lam Sco ; 1.62; 28000;occ; 103; 0;36791
11; 6255.4; 14-MAR-2009 09:01:19; Dark ; 59.5; 0; ; 0.00; 0;occ; 119; 0;36791
12; 6559.9; 14-MAR-2009 09:06:24; Dark ; 53.0; 131; Gam Lup ; 2.80; 26000;occ; 106; 0;36791
13; 6691.0; 14-MAR-2009 09:08:35; Dark ; 49.0; 78; Alp Lup ; 2.30; 28000;occ; 98; 0;36791
14; 6965.3; 14-MAR-2009 09:13:09; Dark ; 58.0; 54; 5The Cen ; 2.06; 4500;occ; 116; 0;36791
15; 7437.6; 14-MAR-2009 09:21:01; Dark ; 57.0; 106; 9Bet Crv ; 2.65; 5600;occ; 114; 0;36791
16; 7580.3; 14-MAR-2009 09:23:24; Dark ; 52.5; 100; 4Gam Crv ; 2.58; 13100;occ; 105; 0;36791
/nas3/ENVISAT/GOMOS/GOM_NL__0P/GOM_NL__0PNPDK20090314_093450_000054022077_00165_36792_3443.N1
1; 2230.4; 14-MAR-2009 09:34:50; Bright; 50.0; 62; 94Bet Leo ; 2.14; 9700;occ; 100; 0;36792
2; 2941.1; 14-MAR-2009 09:46:41; Bright; 41.0; 87; 64Gam UMa ; 2.43; 11000;occ; 82; 0;36792
3; 3104.4; 14-MAR-2009 09:49:24; Bright; 46.0; 32; 77Eps UMa ; 1.76; 11000;occ; 92; 0;36792
4; 3425.0; 14-MAR-2009 09:54:45; Bright; 38.0; 60; 7Bet UMi ; 2.08; 3950;occ; 76; 0;36792
5; 3971.4; 14-MAR-2009 10:03:51; Bright; 48.0; 130; 23Bet Dra ; 2.80; 5800;occ; 96; 0;36792
6; 4343.6; 14-MAR-2009 10:10:03; Bright; 44.0; 5; 3Alp Lyr ; 0.03; 11000;occ; 88; 0;36792
7; 4877.5; 14-MAR-2009 10:18:57; Dark ; 44.5; 168; 17Zet Aql ; 2.99; 11000;occ; 89; 0;36792
8; 5698.5; 14-MAR-2009 10:32:38; Dark ; 51.0; 137; 22Lam Sgr ; 2.82; 4400;occ; 102; 0;36792
9; 5846.7; 14-MAR-2009 10:35:06; Dark ; 50.5; 167; 10Gam2Sgr ; 2.98; 4500;occ; 101; 0;36792
10; 6040.2; 14-MAR-2009 10:38:20; Dark ; 50.0; 25; 35Lam Sco ; 1.62; 28000;occ; 100; 0;36792
11; 6256.6; 14-MAR-2009 10:41:56; Dark ; 59.5; 0; ; 0.00; 0;occ; 119; 0;36792
12; 6561.0; 14-MAR-2009 10:47:01; Dark ; 54.5; 131; Gam Lup ; 2.80; 26000;occ; 109; 0;36792
13; 6822.9; 14-MAR-2009 10:51:23; Dark ; 45.5; 95; Zet Cen ; 2.55; 26000;occ; 91; 0;36792
14; 7081.8; 14-MAR-2009 10:55:42; Dark ; 40.5; 123; Iot Cen ; 2.75; 10200;occ; 81; 0;36792
15; 7437.6; 14-MAR-2009 11:01:37; Dark ; 56.0; 106; 9Bet Crv ; 2.65; 5600;occ; 112; 0;36792
16; 7580.5; 14-MAR-2009 11:04:00; Dark ; 52.5; 100; 4Gam Crv ; 2.58; 13100;occ; 105; 0;36792
/nas3/ENVISAT/GOMOS/GOM_NL__0P/GOM_NL__0PNPDK20090314_111525_000054032077_00166_36793_3444.N1
1; 2229.8; 14-MAR-2009 11:15:25; Bright; 48.5; 62; 94Bet Leo ; 2.14; 9700;occ; 97; 0;36793
2; 2940.7; 14-MAR-2009 11:27:16; Bright; 41.5; 87; 64Gam UMa ; 2.43; 11000;occ; 83; 0;36793

```



```

3; 3103.6; 14-MAR-2009 11:29:59; Bright; 43.5; 32; 77Eps UMa ; 1.76; 11000;occ; 87; 0;36793
4; 3424.6; 14-MAR-2009 11:35:20; Bright; 42.0; 60; 7Bet UMi ; 2.08; 3950;occ; 84; 0;36793
5; 3970.0; 14-MAR-2009 11:44:26; Bright; 49.0; 130; 23Bet Dra ; 2.80; 5800;occ; 98; 0;36793
6; 4343.1; 14-MAR-2009 11:50:39; Bright; 46.5; 5; 3Alp Lyr ; 0.03; 11000;occ; 93; 0;36793
7; 4877.9; 14-MAR-2009 11:59:34; Dark ; 46.5; 168; 17Zet Aql ; 2.99; 11000;occ; 93; 0;36793
8; 5699.6; 14-MAR-2009 12:13:15; Dark ; 53.5; 137; 22Lam Sgr ; 2.82; 4400;occ; 107; 0;36793
9; 5847.8; 14-MAR-2009 12:15:43; Dark ; 50.5; 167; 10Gam2Sgr ; 2.98; 4500;occ; 101; 0;36793
10; 6041.4; 14-MAR-2009 12:18:57; Dark ; 52.0; 25; 35Lam Sco ; 1.62; 28000;occ; 104; 0;36793
11; 6257.8; 14-MAR-2009 12:22:33; Dark ; 59.5; 0; ; 0.00; 0;occ; 119; 0;36793
12; 6562.5; 14-MAR-2009 12:27:38; Dark ; 49.5; 131; Gam Lup ; 2.80; 26000;occ; 99; 0;36793
13; 6692.6; 14-MAR-2009 12:29:48; Dark ; 46.5; 78; Alp Lup ; 2.30; 28000;occ; 93; 0;36793
14; 6967.4; 14-MAR-2009 12:34:23; Dark ; 64.5; 54; 5The Cen ; 2.06; 4500;occ; 129; 0;36793
15; 7082.7; 14-MAR-2009 12:36:18; Dark ; 49.5; 123; Iot Cen ; 2.75; 10200;occ; 99; 0;36793
16; 7437.7; 14-MAR-2009 12:42:13; Dark ; 54.5; 106; 9Bet Crv ; 2.65; 5600;occ; 109; 0;36793
17; 7580.4; 14-MAR-2009 12:44:36; Dark ; 53.0; 100; 4Gam Crv ; 2.58; 13100;occ; 106; 0;36793
/nas3/ENVISAT/GOMOS/GOM_NL__0P/GOM_NL__0PNPDK20090314_124503_000058742077_00167_36794_3445.N1
1; 1571.0; 14-MAR-2009 12:45:03; Dark ; 53.5; 100; 4Gam Crv ; 2.58; 13100;occ; 107; 53;36794
2; 2229.5; 14-MAR-2009 12:56:01; Bright; 48.0; 62; 94Bet Leo ; 2.14; 9700;occ; 96; 0;36794
3; 2940.0; 14-MAR-2009 13:07:52; Bright; 42.0; 87; 64Gam UMa ; 2.43; 11000;occ; 84; 0;36794
4; 3102.9; 14-MAR-2009 13:10:34; Bright; 45.5; 32; 77Eps UMa ; 1.76; 11000;occ; 91; 0;36794
5; 3424.3; 14-MAR-2009 13:15:56; Bright; 25.0; 60; 7Bet UMi ; 2.08; 3950;occ; 50; 0;36794
6; 3969.8; 14-MAR-2009 13:25:01; Bright; 37.0; 130; 23Bet Dra ; 2.80; 5800;occ; 74; 0;36794
7; 4343.2; 14-MAR-2009 13:31:15; Bright; 46.0; 5; 3Alp Lyr ; 0.03; 11000;occ; 92; 0;36794
8; 4878.7; 14-MAR-2009 13:40:10; Dark ; 45.5; 168; 17Zet Aql ; 2.99; 11000;occ; 91; 0;36794
9; 5700.6; 14-MAR-2009 13:53:52; Dark ; 56.0; 137; 22Lam Sgr ; 2.82; 4400;occ; 112; 0;36794
10; 5849.0; 14-MAR-2009 13:56:21; Dark ; 51.0; 167; 10Gam2Sgr ; 2.98; 4500;occ; 102; 0;36794
11; 6042.6; 14-MAR-2009 13:59:34; Dark ; 49.0; 25; 35Lam Sco ; 1.62; 28000;occ; 98; 0;36794
12; 6259.0; 14-MAR-2009 14:03:11; Dark ; 59.5; 0; ; 0.00; 0;occ; 119; 0;36794
13; 6563.5; 14-MAR-2009 14:08:15; Dark ; 53.5; 131; Gam Lup ; 2.80; 26000;occ; 107; 0;36794
14; 6823.9; 14-MAR-2009 14:12:35; Dark ; 22.5; 95; Zet Cen ; 2.55; 26000;occ; 45; 0;36794
15; 7083.1; 14-MAR-2009 14:16:55; Dark ; 46.0; 123; Iot Cen ; 2.75; 10200;occ; 92; 0;36794
16; 7438.3; 14-MAR-2009 14:22:50; Dark ; 7.5; 106; 9Bet Crv ; 2.65; 5600;occ; 15; 0;36794
/nas3/ENVISAT/GOMOS/GOM_NL__0P/GOM_NL__0PNPDK20090314_142250_000057292077_00168_36795_3446.N1
1; 1402.4; 14-MAR-2009 14:22:50; Dark ; 45.0; 106; 9Bet Crv ; 2.65; 5600;occ; 90; 0;36795
2; 1544.9; 14-MAR-2009 14:25:12; Dark ; 44.5; 100; 4Gam Crv ; 2.58; 13100;occ; 89; 0;36795
3; 2229.3; 14-MAR-2009 14:36:37; Bright; 47.0; 62; 94Bet Leo ; 2.14; 9700;occ; 94; 0;36795
4; 2939.7; 14-MAR-2009 14:48:27; Bright; 41.5; 87; 64Gam UMa ; 2.43; 11000;occ; 83; 0;36795
5; 3102.5; 14-MAR-2009 14:51:10; Bright; 44.0; 32; 77Eps UMa ; 1.76; 11000;occ; 88; 0;36795
6; 3424.0; 14-MAR-2009 14:56:31; Bright; 37.0; 60; 7Bet UMi ; 2.08; 3950;occ; 74; 0;36795
7; 3969.8; 14-MAR-2009 15:05:37; Bright; 41.5; 130; 23Bet Dra ; 2.80; 5800;occ; 83; 0;36795
8; 4343.2; 14-MAR-2009 15:11:51; Bright; 38.5; 5; 3Alp Lyr ; 0.03; 11000;occ; 77; 0;36795
9; 4879.2; 14-MAR-2009 15:20:47; Dark ; 39.0; 168; 17Zet Aql ; 2.99; 11000;occ; 78; 0;36795
10; 5701.8; 14-MAR-2009 15:34:29; Dark ; 45.0; 137; 22Lam Sgr ; 2.82; 4400;occ; 90; 0;36795
11; 5850.2; 14-MAR-2009 15:36:58; Dark ; 46.5; 167; 10Gam2Sgr ; 2.98; 4500;occ; 93; 0;36795
12; 6043.7; 14-MAR-2009 15:40:11; Dark ; 48.0; 25; 35Lam Sco ; 1.62; 28000;occ; 96; 0;36795
13; 6260.3; 14-MAR-2009 15:43:48; Dark ; 59.5; 0; ; 0.00; 0;occ; 119; 0;36795
14; 6565.6; 14-MAR-2009 15:48:53; Dark ; 42.5; 131; Gam Lup ; 2.80; 26000;occ; 85; 0;36795
15; 6824.7; 14-MAR-2009 15:53:12; Dark ; 43.0; 95; Zet Cen ; 2.55; 26000;occ; 86; 0;36795
16; 7083.7; 14-MAR-2009 15:57:31; Dark ; 48.0; 123; Iot Cen ; 2.75; 10200;occ; 96; 0;36795
/nas3/ENVISAT/GOMOS/GOM_NL__0P/GOM_NL__0PNPDK20090314_160326_000054672077_00169_36796_3447.N1
1; 1402.6; 14-MAR-2009 16:03:26; Dark ; 47.0; 106; 9Bet Crv ; 2.65; 5600;occ; 94; 0;36796
2; 1545.5; 14-MAR-2009 16:05:49; Dark ; 45.0; 100; 4Gam Crv ; 2.58; 13100;occ; 90; 0;36796
3; 2228.6; 14-MAR-2009 16:17:12; Bright; 49.5; 62; 94Bet Leo ; 2.14; 9700;occ; 99; 0;36796
4; 2939.1; 14-MAR-2009 16:29:02; Bright; 41.5; 87; 64Gam UMa ; 2.43; 11000;occ; 83; 0;36796
5; 3101.6; 14-MAR-2009 16:31:45; Bright; 46.0; 32; 77Eps UMa ; 1.76; 11000;occ; 92; 0;36796
6; 3423.9; 14-MAR-2009 16:37:07; Bright; 37.5; 60; 7Bet UMi ; 2.08; 3950;occ; 75; 0;36796
7; 3968.8; 14-MAR-2009 16:46:12; Bright; 43.0; 130; 23Bet Dra ; 2.80; 5800;occ; 86; 0;36796
8; 4343.9; 14-MAR-2009 16:52:27; Bright; 39.0; 5; 3Alp Lyr ; 0.03; 11000;occ; 78; 0;36796
9; 4879.6; 14-MAR-2009 17:01:23; Dark ; 40.5; 168; 17Zet Aql ; 2.99; 11000;occ; 81; 0;36796
10; 5703.0; 14-MAR-2009 17:15:06; Dark ; 46.5; 137; 22Lam Sgr ; 2.82; 4400;occ; 93; 0;36796
11; 5850.8; 14-MAR-2009 17:17:34; Dark ; 49.5; 167; 10Gam2Sgr ; 2.98; 4500;occ; 99; 0;36796
12; 6044.6; 14-MAR-2009 17:20:48; Dark ; 53.5; 25; 35Lam Sco ; 1.62; 28000;occ; 107; 0;36796
13; 6261.5; 14-MAR-2009 17:24:25; Dark ; 59.5; 0; ; 0.00; 0;occ; 119; 0;36796
14; 6566.1; 14-MAR-2009 17:29:29; Dark ; 53.5; 131; Gam Lup ; 2.80; 26000;occ; 107; 0;36796
15; 6825.6; 14-MAR-2009 17:33:49; Dark ; 44.0; 95; Zet Cen ; 2.55; 26000;occ; 88; 0;36796
/nas3/ENVISAT/GOMOS/GOM_NL__0P/GOM_NL__0PNPDK20090314_173808_000058212077_00170_36797_3448.N1
1; 1048.4; 14-MAR-2009 17:38:08; Dark ; 30.5; 123; Iot Cen ; 2.75; 10200;occ; 61; 0;36797
2; 1402.9; 14-MAR-2009 17:44:02; Dark ; 46.5; 106; 9Bet Crv ; 2.65; 5600;occ; 93; 0;36797

```

```

3; 1545.1; 14-MAR-2009 17:46:24; Dark ; 45.5; 100; 4Gam Crv ; 2.58; 13100;occ; 91; 0;36797
4; 2228.0; 14-MAR-2009 17:57:47; Bright; 48.5; 62; 94Bet Leo ; 2.14; 9700;occ; 97; 0;36797
5; 2938.6; 14-MAR-2009 18:09:38; Bright; 39.0; 87; 64Gam UMa ; 2.43; 11000;occ; 78; 0;36797
6; 3424.4; 14-MAR-2009 18:17:44; Bright; 37.0; 60; 7Bet UMi ; 2.08; 3950;occ; 74; 0;36797
7; 3672.7; 14-MAR-2009 18:21:52; Bright; 42.5; 119; 14Eta Dra ; 2.73; 4700;occ; 85; 0;36797
8; 3968.3; 14-MAR-2009 18:26:48; Bright; 43.0; 130; 23Bet Dra ; 2.80; 5800;occ; 86; 0;36797
9; 4343.1; 14-MAR-2009 18:33:02; Bright; 40.0; 5; 3Alp Lyr ; 0.03; 11000;occ; 80; 0;36797
10; 4880.0; 14-MAR-2009 18:41:59; Dark ; 40.5; 168; 17Zet Aql ; 2.99; 11000;occ; 81; 0;36797
11; 5703.7; 14-MAR-2009 18:55:43; Dark ; 46.5; 137; 22Lam Sgr ; 2.82; 4400;occ; 93; 0;36797
12; 5852.0; 14-MAR-2009 18:58:11; Dark ; 49.5; 167; 10Gam2Sgr ; 2.98; 4500;occ; 99; 0;36797
13; 6045.7; 14-MAR-2009 19:01:25; Dark ; 51.0; 25; 35Lam Sco ; 1.62; 28000;occ; 102; 0;36797
14; 6262.7; 14-MAR-2009 19:05:02; Dark ; 59.5; 0; ; 0.00; 0;occ; 119; 0;36797
15; 6567.0; 14-MAR-2009 19:10:06; Dark ; 53.0; 131; Gam Lup ; 2.80; 26000;occ; 106; 0;36797
16; 6826.0; 14-MAR-2009 19:14:25; Dark ; 43.5; 95; Zet Cen ; 2.55; 26000;occ; 87; 0;36797
/nas3/ENVISAT/GOMOS/GOM_NL__0P/GOM_NL__0PNPDK20090314_191844_000058202077_00171_36798_3449.N1
1; 1049.1; 14-MAR-2009 19:18:44; Dark ; 46.0; 123; Iot Cen ; 2.75; 10200;occ; 92; 0;36798
2; 1403.3; 14-MAR-2009 19:24:39; Dark ; 46.0; 106; 9Bet Crv ; 2.65; 5600;occ; 92; 0;36798
3; 1545.2; 14-MAR-2009 19:27:01; Dark ; 45.5; 100; 4Gam Crv ; 2.58; 13100;occ; 91; 0;36798
4; 2227.6; 14-MAR-2009 19:38:23; Bright; 47.5; 62; 94Bet Leo ; 2.14; 9700;occ; 95; 0;36798
5; 2938.0; 14-MAR-2009 19:50:13; Bright; 43.0; 87; 64Gam UMa ; 2.43; 11000;occ; 86; 0;36798
6; 3423.6; 14-MAR-2009 19:58:19; Bright; 37.5; 60; 7Bet UMi ; 2.08; 3950;occ; 75; 0;36798
7; 3967.8; 14-MAR-2009 20:07:23; Bright; 43.0; 130; 23Bet Dra ; 2.80; 5800;occ; 86; 0;36798
8; 4343.7; 14-MAR-2009 20:13:39; Bright; 38.5; 5; 3Alp Lyr ; 0.03; 11000;occ; 77; 0;36798
9; 4880.8; 14-MAR-2009 20:22:36; Dark ; 39.5; 168; 17Zet Aql ; 2.99; 11000;occ; 79; 0;36798
10; 5705.0; 14-MAR-2009 20:36:20; Dark ; 45.5; 137; 22Lam Sgr ; 2.82; 4400;occ; 91; 0;36798
11; 5853.2; 14-MAR-2009 20:38:49; Dark ; 48.0; 167; 10Gam2Sgr ; 2.98; 4500;occ; 96; 0;36798
12; 6046.8; 14-MAR-2009 20:42:02; Dark ; 49.5; 25; 35Lam Sco ; 1.62; 28000;occ; 99; 0;36798
13; 6263.9; 14-MAR-2009 20:45:39; Dark ; 59.5; 0; ; 0.00; 0;occ; 119; 0;36798
14; 6568.2; 14-MAR-2009 20:50:44; Dark ; 53.0; 131; Gam Lup ; 2.80; 26000;occ; 106; 0;36798
15; 6826.7; 14-MAR-2009 20:55:02; Dark ; 43.0; 95; Zet Cen ; 2.55; 26000;occ; 86; 0;36798
/nas3/ENVISAT/GOMOS/GOM_NL__0P/GOM_NL__0PNPDE20090315_000003_000051002077_00173_36800_7421.N1
1; -180.4; 15-MAR-2009 00:00:03; Dark ; 48.0; 167; 10Gam2Sgr ; 2.98; 4500;occ; 96; 0;36800
2; 230.4; 15-MAR-2009 00:06:53; Dark ; 59.5; 0; ; 0.00; 0;occ; 119; 0;36801
3; 534.8; 15-MAR-2009 00:11:58; Dark ; 52.5; 131; Gam Lup ; 2.80; 26000;occ; 105; 0;36801
4; 662.5; 15-MAR-2009 00:14:06; Dark ; 45.5; 78; Alp Lup ; 2.30; 28000;occ; 91; 0;36801
5; 792.4; 15-MAR-2009 00:16:15; Dark ; 42.0; 95; Zet Cen ; 2.55; 26000;occ; 84; 0;36801
6; 1050.9; 15-MAR-2009 00:20:34; Dark ; 45.0; 123; Iot Cen ; 2.75; 10200;occ; 90; 0;36801
7; 1403.9; 15-MAR-2009 00:26:27; Dark ; 44.0; 106; 9Bet Crv ; 2.65; 5600;occ; 88; 0;36801
8; 1546.4; 15-MAR-2009 00:28:49; Dark ; 42.0; 100; 4Gam Crv ; 2.58; 13100;occ; 84; 0;36801
9; 2225.9; 15-MAR-2009 00:40:09; Bright; 45.5; 62; 94Bet Leo ; 2.14; 9700;occ; 91; 0;36801
10; 3098.2; 15-MAR-2009 00:54:41; Bright; 48.0; 32; 77Eps UMa ; 1.76; 11000;occ; 96; 0;36801
11; 3422.0; 15-MAR-2009 01:00:05; Bright; 35.5; 60; 7Bet UMi ; 2.08; 3950;occ; 71; 0;36801
12; 3966.4; 15-MAR-2009 01:09:09; Bright; 40.5; 130; 23Bet Dra ; 2.80; 5800;occ; 81; 0;36801
13; 4342.9; 15-MAR-2009 01:15:26; Bright; 37.5; 5; 3Alp Lyr ; 0.03; 11000;occ; 75; 0;36801
14; 4881.9; 15-MAR-2009 01:24:25; Dark ; 38.0; 168; 17Zet Aql ; 2.99; 11000;occ; 76; 0;36801
/nas3/ENVISAT/GOMOS/GOM_NL__0P/GOM_NL__0PNPDE20090315_014040_000036352077_00174_36801_7422.N1
1; -179.2; 15-MAR-2009 01:40:40; Dark ; 45.5; 167; 10Gam2Sgr ; 2.98; 4500;occ; 91; 0;36801
2; 231.6; 15-MAR-2009 01:47:30; Dark ; 59.5; 0; ; 0.00; 0;occ; 119; 0;36802
3; 535.8; 15-MAR-2009 01:52:35; Dark ; 50.5; 131; Gam Lup ; 2.80; 26000;occ; 101; 0;36802
4; 663.6; 15-MAR-2009 01:54:42; Dark ; 43.0; 78; Alp Lup ; 2.30; 28000;occ; 86; 0;36802
5; 749.2; 15-MAR-2009 01:56:08; Dark ; 47.0; 81; Eta Cen ; 2.36; 28000;occ; 94; 0;36802
6; 938.1; 15-MAR-2009 01:59:17; Dark ; 49.0; 54; 5The Cen ; 2.06; 4500;occ; 98; 0;36802
7; 1051.4; 15-MAR-2009 02:01:10; Dark ; 43.5; 123; Iot Cen ; 2.75; 10200;occ; 87; 0;36802
8; 1404.3; 15-MAR-2009 02:07:03; Dark ; 43.5; 106; 9Bet Crv ; 2.65; 5600;occ; 87; 0;36802
9; 1546.0; 15-MAR-2009 02:09:25; Dark ; 42.5; 100; 4Gam Crv ; 2.58; 13100;occ; 85; 0;36802
10; 2225.5; 15-MAR-2009 02:20:44; Bright; 45.0; 62; 94Bet Leo ; 2.14; 9700;occ; 90; 0;36802
11; 3097.3; 15-MAR-2009 02:35:16; Bright; 43.0; 32; 77Eps UMa ; 1.76; 11000;occ; 86; 0;36802
12; 3421.7; 15-MAR-2009 02:40:41; Bright; 35.0; 60; 7Bet UMi ; 2.08; 3950;occ; 70; 0;36802
/nas3/ENVISAT/GOMOS/GOM_NL__0P/GOM_NL__0PNPDE20090315_024945_000055252077_00175_36802_7423.N1
1; -2069.8; 15-MAR-2009 02:49:45; Bright; 40.5; 130; 23Bet Dra ; 2.80; 5800;occ; 81; 0;36802
2; -1693.0; 15-MAR-2009 02:56:02; Bright; 37.5; 5; 3Alp Lyr ; 0.03; 11000;occ; 75; 0;36802
3; -1153.1; 15-MAR-2009 03:05:02; Dark ; 38.5; 168; 17Zet Aql ; 2.99; 11000;occ; 77; 0;36802
4; -327.2; 15-MAR-2009 03:18:48; Dark ; 44.0; 137; 22Lam Sgr ; 2.82; 4400;occ; 88; 0;36802
5; -178.1; 15-MAR-2009 03:21:17; Dark ; 45.5; 167; 10Gam2Sgr ; 2.98; 4500;occ; 91; 0;36802
6; 15.5; 15-MAR-2009 03:24:30; Dark ; 46.5; 25; 35Lam Sco ; 1.62; 28000;occ; 93; 0;36803
7; 232.8; 15-MAR-2009 03:28:08; Dark ; 59.5; 0; ; 0.00; 0;occ; 119; 0;36803
8; 536.9; 15-MAR-2009 03:33:12; Dark ; 50.5; 131; Gam Lup ; 2.80; 26000;occ; 101; 0;36803
9; 664.4; 15-MAR-2009 03:35:19; Dark ; 43.5; 78; Alp Lup ; 2.30; 28000;occ; 87; 0;36803

```

```

10; 750.3; 15-MAR-2009 03:36:45; Dark ; 47.0; 81; Eta Cen ; 2.36; 28000;occ; 94; 0;36803
11; 938.8; 15-MAR-2009 03:39:54; Dark ; 49.5; 54; 5The Cen ; 2.06; 4500;occ; 99; 0;36803
12; 1052.1; 15-MAR-2009 03:41:47; Dark ; 43.5; 123; Iot Cen ; 2.75; 10200;occ; 87; 0;36803
13; 1404.5; 15-MAR-2009 03:47:39; Dark ; 43.5; 106; 9Bet Crv ; 2.65; 5600;occ; 87; 0;36803
14; 1546.5; 15-MAR-2009 03:50:01; Dark ; 42.0; 100; 4Gam Crv ; 2.58; 13100;occ; 84; 0;36803
15; 2225.1; 15-MAR-2009 04:01:20; Bright; 45.5; 62; 94Bet Leo ; 2.14; 9700;occ; 91; 0;36803
16; 3096.8; 15-MAR-2009 04:15:52; Bright; 42.5; 32; 77Eps UMa ; 1.76; 11000;occ; 85; 0;36803
17; 3421.9; 15-MAR-2009 04:21:17; Bright; 34.0; 60; 7Bet UMi ; 2.08; 3950;occ; 68; 0;36803
/nas3/ENVISAT/GOMOS/GOM_NL__0P/GOM_NL__0PNPDE20090315_043021_000055312077_00176_36803_7424.N1
 1; -2070.0; 15-MAR-2009 04:30:21; Bright; 48.5; 130; 23Bet Dra ; 2.80; 5800;occ; 97; 0;36803
 2; -1692.3; 15-MAR-2009 04:36:38; Bright; 43.0; 5; 3Alp Lyr ; 0.03; 11000;occ; 86; 0;36803
 3; -1152.8; 15-MAR-2009 04:45:38; Dark ; 44.5; 168; 17Zet Aql ; 2.99; 11000;occ; 89; 0;36803
 4; -326.1; 15-MAR-2009 04:59:25; Dark ; 55.5; 137; 22Lam Sgr ; 2.82; 4400;occ; 111; 0;36803
 5; -177.1; 15-MAR-2009 05:01:54; Dark ; 50.0; 167; 10Gam2Sgr ; 2.98; 4500;occ; 100; 0;36803
 6; 16.7; 15-MAR-2009 05:05:07; Dark ; 48.5; 25; 35Lam Sco ; 1.62; 28000;occ; 97; 0;36804
 7; 234.0; 15-MAR-2009 05:08:45; Dark ; 59.5; 0; ; 0.00; 0;occ; 119; 0;36804
 8; 538.4; 15-MAR-2009 05:13:49; Dark ; 53.5; 131; Gam Lup ; 2.80; 26000;occ; 107; 0;36804
 9; 751.0; 15-MAR-2009 05:17:22; Dark ; 53.0; 81; Eta Cen ; 2.36; 28000;occ; 106; 0;36804
10; 939.7; 15-MAR-2009 05:20:31; Dark ; 62.5; 54; 5The Cen ; 2.06; 4500;occ; 125; 0;36804
11; 1052.8; 15-MAR-2009 05:22:24; Dark ; 47.5; 123; Iot Cen ; 2.75; 10200;occ; 95; 0;36804
12; 1404.9; 15-MAR-2009 05:28:16; Dark ; 51.5; 106; 9Bet Crv ; 2.65; 5600;occ; 103; 0;36804
13; 1546.2; 15-MAR-2009 05:30:37; Dark ; 50.5; 100; 4Gam Crv ; 2.58; 13100;occ; 101; 0;36804
14; 2224.6; 15-MAR-2009 05:41:55; Bright; 46.5; 62; 94Bet Leo ; 2.14; 9700;occ; 93; 0;36804
15; 3095.9; 15-MAR-2009 05:56:27; Bright; 45.5; 32; 77Eps UMa ; 1.76; 11000;occ; 91; 0;36804
16; 3421.1; 15-MAR-2009 06:01:52; Bright; 40.0; 60; 7Bet UMi ; 2.08; 3950;occ; 80; 0;36804
/nas3/ENVISAT/GOMOS/GOM_NL__0P/GOM_NL__0PNPDK20090315_061056_000036192077_00177_36804_3450.N1
 1; -2070.7; 15-MAR-2009 06:10:56; Bright; 47.0; 130; 23Bet Dra ; 2.80; 5800;occ; 94; 0;36804
 2; -1692.8; 15-MAR-2009 06:17:14; Bright; 43.0; 5; 3Alp Lyr ; 0.03; 11000;occ; 86; 0;36804
 3; -1151.4; 15-MAR-2009 06:26:15; Dark ; 43.5; 168; 17Zet Aql ; 2.99; 11000;occ; 87; 0;36804
 4; -324.9; 15-MAR-2009 06:40:02; Dark ; 54.5; 137; 22Lam Sgr ; 2.82; 4400;occ; 109; 0;36804
 5; -198.5; 15-MAR-2009 06:42:08; Dark ; 50.0; 38; 20Eps Sgr ; 1.84; 11000;occ; 100; 0;36804
 6; 17.8; 15-MAR-2009 06:45:45; Dark ; 48.0; 25; 35Lam Sco ; 1.62; 28000;occ; 96; 0;36805
 7; 235.2; 15-MAR-2009 06:49:22; Dark ; 59.5; 0; ; 0.00; 0;occ; 119; 0;36805
 8; 539.1; 15-MAR-2009 06:54:26; Dark ; 53.0; 131; Gam Lup ; 2.80; 26000;occ; 106; 0;36805
 9; 751.9; 15-MAR-2009 06:57:59; Dark ; 49.5; 81; Eta Cen ; 2.36; 28000;occ; 99; 0;36805
10; 940.4; 15-MAR-2009 07:01:07; Dark ; 51.5; 54; 5The Cen ; 2.06; 4500;occ; 103; 0;36805
11; 1405.1; 15-MAR-2009 07:08:52; Dark ; 3.0; 106; 9Bet Crv ; 2.65; 5600;occ; 6; 0;36805
12; 1546.3; 15-MAR-2009 07:11:13; Dark ; 2.0; 100; 4Gam Crv ; 2.58; 13100;occ; 4; 0;36805
/nas3/ENVISAT/GOMOS/GOM_NL__0P/GOM_NL__0PNPDK20090315_072231_000054092077_00178_36805_3451.N1
 1; 2224.2; 15-MAR-2009 07:22:31; Bright; 4.5; 62; 94Bet Leo ; 2.14; 9700;occ; 9; 0;36805
 2; 2934.7; 15-MAR-2009 07:34:21; Bright; 4.0; 87; 64Gam UMa ; 2.43; 11000;occ; 8; 0;36805
 3; 3095.6; 15-MAR-2009 07:37:02; Bright; 3.5; 32; 77Eps UMa ; 1.76; 11000;occ; 7; 0;36805
 4; 3420.8; 15-MAR-2009 07:42:28; Bright; 1.5; 60; 7Bet UMi ; 2.08; 3950;occ; 3; 0;36805
 5; 3667.3; 15-MAR-2009 07:46:34; Bright; 46.0; 119; 14Eta Dra ; 2.73; 4700;occ; 92; 0;36805
 6; 3964.4; 15-MAR-2009 07:51:31; Bright; 45.5; 130; 23Bet Dra ; 2.80; 5800;occ; 91; 0;36805
 7; 4343.2; 15-MAR-2009 07:57:50; Bright; 42.0; 5; 3Alp Lyr ; 0.03; 11000;occ; 84; 0;36805
 8; 4884.4; 15-MAR-2009 08:06:51; Dark ; 43.0; 168; 17Zet Aql ; 2.99; 11000;occ; 86; 0;36805
 9; 5712.4; 15-MAR-2009 08:20:39; Dark ; 50.0; 137; 22Lam Sgr ; 2.82; 4400;occ; 100; 0;36805
10; 5838.4; 15-MAR-2009 08:22:45; Dark ; 47.5; 38; 20Eps Sgr ; 1.84; 11000;occ; 95; 0;36805
11; 6055.1; 15-MAR-2009 08:26:22; Dark ; 57.0; 25; 35Lam Sco ; 1.62; 28000;occ; 114; 0;36805
12; 6272.3; 15-MAR-2009 08:29:59; Dark ; 59.5; 0; ; 0.00; 0;occ; 119; 0;36805
13; 6576.5; 15-MAR-2009 08:35:03; Dark ; 53.0; 131; Gam Lup ; 2.80; 26000;occ; 106; 0;36805
14; 6788.9; 15-MAR-2009 08:38:36; Dark ; 51.5; 81; Eta Cen ; 2.36; 28000;occ; 103; 0;36805
15; 6977.4; 15-MAR-2009 08:41:44; Dark ; 58.5; 54; 5The Cen ; 2.06; 4500;occ; 117; 0;36805
16; 7441.6; 15-MAR-2009 08:49:28; Dark ; 44.5; 106; 9Bet Crv ; 2.65; 5600;occ; 89; 0;36805
17; 7582.5; 15-MAR-2009 08:51:49; Dark ; 51.0; 100; 4Gam Crv ; 2.58; 13100;occ; 102; 0;36805
/nas3/ENVISAT/GOMOS/GOM_NL__0P/GOM_NL__0PNPDE20090316_195519_000039282077_00200_36827_7425.N1
 1; 1002.1; 16-MAR-2009 19:55:19; Dark ; 65.5; 54; 5The Cen ; 2.06; 4500;occ; 131; 87;36827
 2; 1066.5; 16-MAR-2009 19:56:24; Dark ; 49.5; 123; Iot Cen ; 2.75; 10200;occ; 99; 0;36827
 3; 1366.7; 16-MAR-2009 20:01:24; Dark ; 25.0; 169; 46Gam Hya ; 2.99; 4700;occ; 50; 0;36827
 4; 1448.8; 16-MAR-2009 20:02:46; Dark ; 51.0; 171; 2Eps Crv ; 3.00; 4250;occ; 102; 0;36827
 5; 1549.5; 16-MAR-2009 20:04:27; Dark ; 52.5; 100; 4Gam Crv ; 2.58; 13100;occ; 105; 0;36827
 6; 2214.6; 16-MAR-2009 20:15:32; Bright; 46.5; 62; 94Bet Leo ; 2.14; 9700;occ; 93; 0;36827
 7; 2924.1; 16-MAR-2009 20:27:21; Bright; 40.5; 87; 64Gam UMa ; 2.43; 11000;occ; 81; 0;36827
 8; 3080.2; 16-MAR-2009 20:29:57; Bright; 42.5; 32; 77Eps UMa ; 1.76; 11000;occ; 85; 0;36827
 9; 3654.6; 16-MAR-2009 20:39:32; Bright; 44.0; 119; 14Eta Dra ; 2.73; 4700;occ; 88; 0;36827
10; 3954.2; 16-MAR-2009 20:44:31; Bright; 53.0; 130; 23Bet Dra ; 2.80; 5800;occ; 106; 0;36827
11; 4342.0; 16-MAR-2009 20:50:59; Bright; 50.0; 5; 3Alp Lyr ; 0.03; 11000;occ; 100; 0;36827

```



```

12; 4887.3; 16-MAR-2009 21:00:04; Dark ; 43.5; 118; 50Gam Aql ; 2.72; 4600;occ; 87; 0;36827
/nas3/ENVISAT/GOMOS/GOM_NL__0P/GOM_NL__0PNPDE20090316_211248_000047772077_00200_36827_7426.N1
1; -385.3; 16-MAR-2009 21:12:48; Dark ; 49.5; 57; 34Sig Sgr ; 2.07; 26000;occ; 99; 0;36827
2; -300.0; 16-MAR-2009 21:14:13; Dark ; 55.0; 137; 22Lam Sgr ; 2.82; 4400;occ; 110; 0;36827
3; -176.7; 16-MAR-2009 21:16:16; Dark ; 46.0; 38; 20Eps Sgr ; 1.84; 11000;occ; 92; 0;36827
4; 263.1; 16-MAR-2009 21:23:36; Dark ; 59.5; 0; ; 0.00; 0;occ; 119; 0;36828
5; 566.0; 16-MAR-2009 21:28:39; Dark ; 53.0; 131; Gam Lup ; 2.80; 26000;occ; 106; 0;36828
6; 685.0; 16-MAR-2009 21:30:38; Dark ; 47.5; 78; Alp Lup ; 2.30; 28000;occ; 95; 0;36828
7; 772.7; 16-MAR-2009 21:32:06; Dark ; 50.0; 81; Eta Cen ; 2.36; 28000;occ; 100; 0;36828
8; 959.5; 16-MAR-2009 21:35:13; Dark ; 63.0; 54; 5The Cen ; 2.06; 4500;occ; 126; 0;36828
9; 1067.2; 16-MAR-2009 21:37:00; Dark ; 54.5; 123; Iot Cen ; 2.75; 10200;occ; 109; 0;36828
10; 1366.5; 16-MAR-2009 21:41:59; Dark ; 29.0; 169; 46Gam Hya ; 2.99; 4700;occ; 58; 0;36828
11; 1448.8; 16-MAR-2009 21:43:22; Dark ; 51.5; 171; 2Eps Crv ; 3.00; 4250;occ; 103; 0;36828
12; 1549.6; 16-MAR-2009 21:45:03; Dark ; 51.0; 100; 4Gam Crv ; 2.58; 13100;occ; 102; 0;36828
13; 2214.5; 16-MAR-2009 21:56:07; Bright; 46.0; 62; 94Bet Leo ; 2.14; 9700;occ; 92; 0;36828
14; 2923.5; 16-MAR-2009 22:07:57; Bright; 43.0; 87; 64Gam UMa ; 2.43; 11000;occ; 86; 0;36828
15; 3079.7; 16-MAR-2009 22:10:33; Bright; 45.0; 32; 77Eps UMa ; 1.76; 11000;occ; 90; 0;36828
16; 3653.9; 16-MAR-2009 22:20:07; Bright; 49.5; 119; 14Eta Dra ; 2.73; 4700;occ; 99; 0;36828
17; 3953.7; 16-MAR-2009 22:25:07; Bright; 52.0; 130; 23Bet Dra ; 2.80; 5800;occ; 104; 0;36828
18; 4341.9; 16-MAR-2009 22:31:35; Bright; 50.0; 5; 3Alp Lyr ; 0.03; 11000;occ; 100; 0;36828
/nas3/ENVISAT/GOMOS/GOM_NL__0P/GOM_NL__0PNPDE20090316_225450_000052362077_00201_36828_7427.N1
1; -298.9; 16-MAR-2009 22:54:50; Dark ; 50.5; 137; 22Lam Sgr ; 2.82; 4400;occ; 101; 0;36828
2; -175.6; 16-MAR-2009 22:56:53; Dark ; 55.5; 38; 20Eps Sgr ; 1.84; 11000;occ; 111; 0;36828
3; 45.6; 16-MAR-2009 23:00:34; Dark ; 50.5; 25; 35Lam Sco ; 1.62; 28000;occ; 101; 0;36829
4; 264.3; 16-MAR-2009 23:04:13; Dark ; 59.5; 0; ; 0.00; 0;occ; 119; 0;36829
5; 566.5; 16-MAR-2009 23:09:15; Dark ; 53.5; 131; Gam Lup ; 2.80; 26000;occ; 107; 0;36829
6; 686.0; 16-MAR-2009 23:11:15; Dark ; 48.5; 78; Alp Lup ; 2.30; 28000;occ; 97; 0;36829
7; 773.5; 16-MAR-2009 23:12:42; Dark ; 53.0; 81; Eta Cen ; 2.36; 28000;occ; 106; 0;36829
8; 960.4; 16-MAR-2009 23:15:49; Dark ; 60.5; 54; 5The Cen ; 2.06; 4500;occ; 121; 0;36829
9; 1067.7; 16-MAR-2009 23:17:37; Dark ; 52.0; 123; Iot Cen ; 2.75; 10200;occ; 104; 0;36829
10; 1367.0; 16-MAR-2009 23:22:36; Dark ; 29.0; 169; 46Gam Hya ; 2.99; 4700;occ; 58; 0;36829
11; 1449.3; 16-MAR-2009 23:23:58; Dark ; 53.0; 171; 2Eps Crv ; 3.00; 4250;occ; 106; 0;36829
12; 1549.8; 16-MAR-2009 23:25:39; Dark ; 47.5; 100; 4Gam Crv ; 2.58; 13100;occ; 95; 0;36829
13; 2213.7; 16-MAR-2009 23:36:43; Bright; 45.0; 62; 94Bet Leo ; 2.14; 9700;occ; 90; 0;36829
14; 2923.1; 16-MAR-2009 23:48:32; Bright; 39.0; 87; 64Gam UMa ; 2.43; 11000;occ; 78; 0;36829
15; 3079.1; 16-MAR-2009 23:51:08; Bright; 46.0; 32; 77Eps UMa ; 1.76; 11000;occ; 92; 0;36829
16; 3653.3; 17-MAR-2009 00:00:42; Bright; 48.0; 119; 14Eta Dra ; 2.73; 4700;occ; 96; 0;36829
17; 3953.3; 17-MAR-2009 00:05:42; Bright; 51.5; 130; 23Bet Dra ; 2.80; 5800;occ; 103; 0;36829
18; 4341.9; 17-MAR-2009 00:12:11; Bright; 73.0; 5; 3Alp Lyr ; 0.03; 11000;occ; 146; 0;36829
19; 4888.2; 17-MAR-2009 00:21:17; Dark ; 49.5; 118; 50Gam Aql ; 2.72; 4600;occ; 99; 0;36829
/nas3/ENVISAT/GOMOS/GOM_NL__0P/GOM_NL__0PNPDK20090316_175259_000014142077_00198_36825_3452.N1
1; -302.3; 16-MAR-2009 17:52:59; Dark ; 52.5; 137; 22Lam Sgr ; 2.82; 4400;occ; 105; 0;36825
2; -178.5; 16-MAR-2009 17:55:03; Dark ; 53.5; 38; 20Eps Sgr ; 1.84; 11000;occ; 107; 0;36825
3; 42.2; 16-MAR-2009 17:58:43; Dark ; 53.5; 25; 35Lam Sco ; 1.62; 28000;occ; 107; 0;36826
4; 260.6; 16-MAR-2009 18:02:22; Dark ; 59.5; 0; ; 0.00; 0;occ; 119; 0;36826
5; 563.5; 16-MAR-2009 18:07:25; Dark ; 54.0; 131; Gam Lup ; 2.80; 26000;occ; 108; 0;36826
6; 683.6; 16-MAR-2009 18:09:25; Dark ; 44.5; 78; Alp Lup ; 2.30; 28000;occ; 89; 0;36826
7; 771.1; 16-MAR-2009 18:10:52; Dark ; 49.5; 81; Eta Cen ; 2.36; 28000;occ; 99; 0;36826
8; 957.9; 16-MAR-2009 18:13:59; Dark ; 64.0; 54; 5The Cen ; 2.06; 4500;occ; 128; 0;36826
9; 1066.1; 16-MAR-2009 18:15:47; Dark ; 46.0; 123; Iot Cen ; 2.75; 10200;occ; 92; 0;36826
/nas3/ENVISAT/GOMOS/GOM_NL__0P/GOM_NL__0PNPDK20090316_181547_000060642077_00199_36826_3453.N1
1; 1066.1; 16-MAR-2009 18:15:47; Dark ; 46.5; 123; Iot Cen ; 2.75; 10200;occ; 93; 0;36826
2; 1366.2; 16-MAR-2009 18:20:47; Dark ; 25.0; 169; 46Gam Hya ; 2.99; 4700;occ; 50; 0;36826
3; 1448.6; 16-MAR-2009 18:22:10; Dark ; 53.0; 171; 2Eps Crv ; 3.00; 4250;occ; 106; 0;36826
4; 1549.6; 16-MAR-2009 18:23:51; Dark ; 51.0; 100; 4Gam Crv ; 2.58; 13100;occ; 102; 0;36826
5; 2215.4; 16-MAR-2009 18:34:57; Bright; 46.0; 62; 94Bet Leo ; 2.14; 9700;occ; 92; 0;36826
6; 2924.7; 16-MAR-2009 18:46:46; Bright; 39.0; 87; 64Gam UMa ; 2.43; 11000;occ; 78; 0;36826
7; 3081.4; 16-MAR-2009 18:49:22; Bright; 45.0; 32; 77Eps UMa ; 1.76; 11000;occ; 90; 0;36826
8; 3655.4; 16-MAR-2009 18:58:57; Bright; 44.5; 119; 14Eta Dra ; 2.73; 4700;occ; 89; 0;36826
9; 3954.8; 16-MAR-2009 19:03:56; Bright; 51.0; 130; 23Bet Dra ; 2.80; 5800;occ; 102; 0;36826
10; 4342.1; 16-MAR-2009 19:10:23; Bright; 47.0; 5; 3Alp Lyr ; 0.03; 11000;occ; 94; 0;36826
11; 4886.9; 16-MAR-2009 19:19:28; Dark ; 41.5; 118; 50Gam Aql ; 2.72; 4600;occ; 83; 0;36826
12; 5649.6; 16-MAR-2009 19:32:11; Dark ; 49.5; 57; 34Sig Sgr ; 2.07; 26000;occ; 99; 0;36826
13; 5735.0; 16-MAR-2009 19:33:36; Dark ; 54.5; 137; 22Lam Sgr ; 2.82; 4400;occ; 109; 0;36826
14; 5858.3; 16-MAR-2009 19:35:39; Dark ; 50.0; 38; 20Eps Sgr ; 1.84; 11000;occ; 100; 0;36826
15; 6297.8; 16-MAR-2009 19:42:59; Dark ; 59.5; 0; ; 0.00; 0;occ; 119; 0;36826
16; 6601.2; 16-MAR-2009 19:48:02; Dark ; 52.5; 131; Gam Lup ; 2.80; 26000;occ; 105; 0;36826
17; 6720.2; 16-MAR-2009 19:50:01; Dark ; 48.0; 78; Alp Lup ; 2.30; 28000;occ; 96; 0;36826

```

```

18; 6807.8; 16-MAR-2009 19:51:29; Dark ; 55.0; 81; Eta Cen ; 2.36; 28000;occ; 110; 0;36826
19; 6994.6; 16-MAR-2009 19:54:36; Dark ; 65.5; 54; 5The Cen ; 2.06; 4500;occ; 131; 0;36826
20; 7102.5; 16-MAR-2009 19:56:24; Dark ; 28.0; 123; Iot Cen ; 2.75; 10200;occ; 56; 0;36826
/nas3/ENVISAT/GOMOS/GOM_NL__0P/GOM_NL__0PNPDE20090317_003527_000052382077_00202_36829_7428.N1
1; -297.8; 17-MAR-2009 00:35:27; Dark ; 51.0; 137; 22Lam Sgr ; 2.82; 4400;occ; 102; 0;36829
2; -174.9; 17-MAR-2009 00:37:30; Dark ; 47.5; 38; 20Eps Sgr ; 1.84; 11000;occ; 95; 0;36829
3; 46.7; 17-MAR-2009 00:41:11; Dark ; 50.0; 25; 35Lam Sco ; 1.62; 28000;occ; 100; 0;36830
4; 265.5; 17-MAR-2009 00:44:50; Dark ; 59.5; 0; ; 0.00; 0;occ; 119; 0;36830
5; 568.0; 17-MAR-2009 00:49:53; Dark ; 51.0; 131; Gam Lup ; 2.80; 26000;occ; 102; 0;36830
6; 686.8; 17-MAR-2009 00:51:52; Dark ; 46.5; 78; Alp Lup ; 2.30; 28000;occ; 93; 0;36830
7; 774.4; 17-MAR-2009 00:53:19; Dark ; 51.5; 81; Eta Cen ; 2.36; 28000;occ; 103; 0;36830
8; 961.1; 17-MAR-2009 00:56:26; Dark ; 56.0; 54; 5The Cen ; 2.06; 4500;occ; 112; 0;36830
9; 1068.2; 17-MAR-2009 00:58:13; Dark ; 48.0; 123; Iot Cen ; 2.75; 10200;occ; 96; 0;36830
10; 1367.5; 17-MAR-2009 01:03:12; Dark ; 34.0; 169; 46Gam Hya ; 2.99; 4700;occ; 68; 0;36830
11; 1449.3; 17-MAR-2009 01:04:34; Dark ; 50.0; 171; 2Eps Crv ; 3.00; 4250;occ; 100; 0;36830
12; 1549.9; 17-MAR-2009 01:06:15; Dark ; 48.0; 100; 4Gam Crv ; 2.58; 13100;occ; 96; 0;36830
13; 2213.3; 17-MAR-2009 01:17:18; Bright; 46.5; 62; 94Bet Leo ; 2.14; 9700;occ; 93; 0;36830
14; 2922.8; 17-MAR-2009 01:29:07; Bright; 40.0; 87; 64Gam UMa ; 2.43; 11000;occ; 80; 0;36830
15; 3078.6; 17-MAR-2009 01:31:43; Bright; 45.5; 32; 77Eps UMa ; 1.76; 11000;occ; 91; 0;36830
16; 3652.7; 17-MAR-2009 01:41:17; Bright; 48.0; 119; 14Eta Dra ; 2.73; 4700;occ; 96; 0;36830
17; 3952.8; 17-MAR-2009 01:46:18; Bright; 53.5; 130; 23Bet Dra ; 2.80; 5800;occ; 107; 0;36830
18; 4342.2; 17-MAR-2009 01:52:47; Bright; 62.5; 5; 3Alp Lyr ; 0.03; 11000;occ; 125; 0;36830
19; 4888.7; 17-MAR-2009 02:01:53; Dark ; 52.0; 118; 50Gam Aql ; 2.72; 4600;occ; 104; 0;36830
/nas3/ENVISAT/GOMOS/GOM_NL__0P/GOM_NL__0PNPDE20090317_021235_000036292077_00203_36830_7429.N1
1; -505.8; 17-MAR-2009 02:12:35; Dark ; 48.5; 155; 41Pi Sgr ; 2.90; 6600;occ; 97; 0;36830
2; -382.5; 17-MAR-2009 02:14:38; Dark ; 48.5; 57; 34Sig Sgr ; 2.07; 26000;occ; 97; 0;36830
3; -296.4; 17-MAR-2009 02:16:04; Dark ; 56.0; 137; 22Lam Sgr ; 2.82; 4400;occ; 112; 0;36830
4; 48.1; 17-MAR-2009 02:21:49; Dark ; 49.5; 25; 35Lam Sco ; 1.62; 28000;occ; 99; 0;36831
5; 266.7; 17-MAR-2009 02:25:27; Dark ; 59.5; 0; ; 0.00; 0;occ; 119; 0;36831
6; 569.3; 17-MAR-2009 02:30:30; Dark ; 53.0; 131; Gam Lup ; 2.80; 26000;occ; 106; 0;36831
7; 687.5; 17-MAR-2009 02:32:28; Dark ; 49.0; 78; Alp Lup ; 2.30; 28000;occ; 98; 0;36831
8; 775.4; 17-MAR-2009 02:33:56; Dark ; 54.5; 81; Eta Cen ; 2.36; 28000;occ; 109; 0;36831
9; 961.9; 17-MAR-2009 02:37:03; Dark ; 62.5; 54; 5The Cen ; 2.06; 4500;occ; 125; 0;36831
10; 1068.8; 17-MAR-2009 02:38:49; Dark ; 50.5; 123; Iot Cen ; 2.75; 10200;occ; 101; 0;36831
11; 1367.9; 17-MAR-2009 02:43:48; Dark ; 34.0; 169; 46Gam Hya ; 2.99; 4700;occ; 68; 0;36831
12; 1449.5; 17-MAR-2009 02:45:10; Dark ; 49.0; 171; 2Eps Crv ; 3.00; 4250;occ; 98; 0;36831
13; 1550.2; 17-MAR-2009 02:46:51; Dark ; 47.5; 100; 4Gam Crv ; 2.58; 13100;occ; 95; 0;36831
14; 2213.1; 17-MAR-2009 02:57:54; Bright; 44.5; 62; 94Bet Leo ; 2.14; 9700;occ; 89; 0;36831
15; 2922.2; 17-MAR-2009 03:09:43; Bright; 40.5; 87; 64Gam UMa ; 2.43; 11000;occ; 81; 0;36831
16; 3077.9; 17-MAR-2009 03:12:18; Bright; 45.5; 32; 77Eps UMa ; 1.76; 11000;occ; 91; 0;36831
/nas3/ENVISAT/GOMOS/GOM_NL__0P/GOM_NL__0PNPDE20090317_032153_000060532077_00204_36831_7430.N1
1; -2383.8; 17-MAR-2009 03:21:53; Bright; 47.0; 119; 14Eta Dra ; 2.73; 4700;occ; 94; 0;36831
2; -2083.7; 17-MAR-2009 03:26:53; Bright; 53.5; 130; 23Bet Dra ; 2.80; 5800;occ; 107; 0;36831
3; -1693.9; 17-MAR-2009 03:33:23; Bright; 73.0; 5; 3Alp Lyr ; 0.03; 11000;occ; 146; 0;36831
4; -1146.9; 17-MAR-2009 03:42:30; Dark ; 52.0; 118; 50Gam Aql ; 2.72; 4600;occ; 104; 0;36831
5; -504.8; 17-MAR-2009 03:53:12; Dark ; 43.5; 155; 41Pi Sgr ; 2.90; 6600;occ; 87; 0;36831
6; -381.6; 17-MAR-2009 03:55:15; Dark ; 45.5; 57; 34Sig Sgr ; 2.07; 26000;occ; 91; 0;36831
7; -295.4; 17-MAR-2009 03:56:41; Dark ; 48.0; 137; 22Lam Sgr ; 2.82; 4400;occ; 96; 0;36831
8; -172.7; 17-MAR-2009 03:58:44; Dark ; 46.0; 38; 20Eps Sgr ; 1.84; 11000;occ; 92; 0;36831
9; 49.1; 17-MAR-2009 04:02:26; Dark ; 49.0; 25; 35Lam Sco ; 1.62; 28000;occ; 98; 0;36832
10; 267.9; 17-MAR-2009 04:06:04; Dark ; 59.5; 0; ; 0.00; 0;occ; 119; 0;36832
11; 570.4; 17-MAR-2009 04:11:07; Dark ; 52.0; 131; Gam Lup ; 2.80; 26000;occ; 104; 0;36832
12; 688.3; 17-MAR-2009 04:13:05; Dark ; 46.5; 78; Alp Lup ; 2.30; 28000;occ; 93; 0;36832
13; 776.4; 17-MAR-2009 04:14:33; Dark ; 51.5; 81; Eta Cen ; 2.36; 28000;occ; 103; 0;36832
14; 962.8; 17-MAR-2009 04:17:39; Dark ; 62.0; 54; 5The Cen ; 2.06; 4500;occ; 124; 0;36832
15; 1069.6; 17-MAR-2009 04:19:26; Dark ; 49.5; 123; Iot Cen ; 2.75; 10200;occ; 99; 0;36832
16; 1368.4; 17-MAR-2009 04:24:25; Dark ; 38.0; 169; 46Gam Hya ; 2.99; 4700;occ; 76; 0;36832
17; 1450.0; 17-MAR-2009 04:25:47; Dark ; 51.0; 171; 2Eps Crv ; 3.00; 4250;occ; 102; 0;36832
18; 1550.4; 17-MAR-2009 04:27:27; Dark ; 51.5; 100; 4Gam Crv ; 2.58; 13100;occ; 103; 0;36832
19; 2212.9; 17-MAR-2009 04:38:29; Bright; 45.5; 62; 94Bet Leo ; 2.14; 9700;occ; 91; 0;36832
20; 2921.8; 17-MAR-2009 04:50:18; Bright; 42.0; 87; 64Gam UMa ; 2.43; 11000;occ; 84; 0;36832
21; 3077.3; 17-MAR-2009 04:52:54; Bright; 46.0; 32; 77Eps UMa ; 1.76; 11000;occ; 92; 0;36832
22; 3651.8; 17-MAR-2009 05:02:28; Bright; 17.5; 119; 14Eta Dra ; 2.73; 4700;occ; 35; 0;36832
/nas3/ENVISAT/GOMOS/GOM_NL__0P/GOM_NL__0PNPDE20090317_050228_000060402077_00205_36832_7431.N1
1; -2384.2; 17-MAR-2009 05:02:28; Bright; 45.5; 119; 14Eta Dra ; 2.73; 4700;occ; 91; 0;36832
2; -2083.9; 17-MAR-2009 05:07:29; Bright; 52.5; 130; 23Bet Dra ; 2.80; 5800;occ; 105; 0;36832
3; -1693.9; 17-MAR-2009 05:13:59; Bright; 52.5; 5; 3Alp Lyr ; 0.03; 11000;occ; 105; 0;36832
4; -1146.2; 17-MAR-2009 05:23:06; Dark ; 50.0; 118; 50Gam Aql ; 2.72; 4600;occ; 100; 0;36832

```

```

5; -504.2; 17-MAR-2009 05:33:48; Dark ; 46.5; 155; 41Pi Sgr ; 2.90; 6600;occ; 93; 0;36832
6; -380.9; 17-MAR-2009 05:35:52; Dark ; 49.0; 57; 34Sig Sgr ; 2.07; 26000;occ; 98; 0;36832
7; -294.6; 17-MAR-2009 05:37:18; Dark ; 60.0; 137; 22Lam Sgr ; 2.82; 4400;occ; 120; 0;36832
8; -171.6; 17-MAR-2009 05:39:21; Dark ; 48.5; 38; 20Eps Sgr ; 1.84; 11000;occ; 97; 0;36832
9; 49.9; 17-MAR-2009 05:43:02; Dark ; 51.5; 25; 35Lam Sco ; 1.62; 28000;occ; 103; 0;36833
10; 269.2; 17-MAR-2009 05:46:42; Dark ; 59.5; 0; ; 0.00; 0;occ; 119; 0;36833
11; 572.0; 17-MAR-2009 05:51:45; Dark ; 52.5; 131; Gam Lup ; 2.80; 26000;occ; 105; 0;36833
12; 689.3; 17-MAR-2009 05:53:42; Dark ; 44.0; 78; Alp Lup ; 2.30; 28000;occ; 88; 0;36833
13; 777.2; 17-MAR-2009 05:55:10; Dark ; 51.0; 81; Eta Cen ; 2.36; 28000;occ; 102; 0;36833
14; 963.7; 17-MAR-2009 05:58:16; Dark ; 60.0; 54; 5The Cen ; 2.06; 4500;occ; 120; 0;36833
15; 1070.1; 17-MAR-2009 06:00:03; Dark ; 47.0; 123; Iot Cen ; 2.75; 10200;occ; 94; 0;36833
16; 1368.8; 17-MAR-2009 06:05:01; Dark ; 38.0; 169; 46Gam Hya ; 2.99; 4700;occ; 76; 0;36833
17; 1450.1; 17-MAR-2009 06:06:23; Dark ; 50.5; 171; 2Eps Crv ; 3.00; 4250;occ; 101; 0;36833
18; 1550.5; 17-MAR-2009 06:08:03; Dark ; 50.0; 100; 4Gam Crv ; 2.58; 13100;occ; 100; 0;36833
19; 2212.4; 17-MAR-2009 06:19:05; Bright; 45.5; 62; 94Bet Leo ; 2.14; 9700;occ; 91; 0;36833
20; 2921.5; 17-MAR-2009 06:30:54; Bright; 39.5; 87; 64Gam UMa ; 2.43; 11000;occ; 79; 0;36833
21; 3076.6; 17-MAR-2009 06:33:29; Bright; 43.0; 32; 77Eps UMa ; 1.76; 11000;occ; 86; 0;36833
22; 3651.3; 17-MAR-2009 06:43:04; Bright; 5.5; 119; 14Eta Dra ; 2.73; 4700;occ; 11; 0;36833
/nas3/ENVISAT/GOMOS/GOM_NL__0P/GOM_NL__0PNPDE20090317_210347_000039732077_00215_36842_7432.N1
1; 970.6; 17-MAR-2009 21:03:47; Dark ; 63.5; 54; 5The Cen ; 2.06; 4500;occ; 127; 0;36842
2; 1075.1; 17-MAR-2009 21:05:31; Dark ; 51.0; 123; Iot Cen ; 2.75; 10200;occ; 102; 0;36842
3; 1415.3; 17-MAR-2009 21:11:11; Dark ; 53.0; 106; 9Bet Crv ; 2.65; 5600;occ; 106; 0;36842
4; 1551.5; 17-MAR-2009 21:13:27; Dark ; 49.0; 100; 4Gam Crv ; 2.58; 13100;occ; 98; 0;36842
5; 2208.6; 17-MAR-2009 21:24:25; Bright; 45.0; 62; 94Bet Leo ; 2.14; 9700;occ; 90; 0;36842
6; 2917.5; 17-MAR-2009 21:36:13; Bright; 41.0; 87; 64Gam UMa ; 2.43; 11000;occ; 82; 0;36842
7; 3070.6; 17-MAR-2009 21:38:47; Bright; 43.5; 32; 77Eps UMa ; 1.76; 11000;occ; 87; 0;36842
8; 3645.5; 17-MAR-2009 21:48:21; Bright; 43.5; 119; 14Eta Dra ; 2.73; 4700;occ; 87; 0;36842
9; 3946.7; 17-MAR-2009 21:53:23; Bright; 52.0; 130; 23Bet Dra ; 2.80; 5800;occ; 104; 0;36842
10; 4216.9; 17-MAR-2009 21:57:53; Bright; 40.5; 144; 18Del Cyg ; 2.86; 11000;occ; 81; 0;36842
11; 4341.3; 17-MAR-2009 21:59:57; Bright; 55.5; 5; 3Alp Lyr ; 0.03; 11000;occ; 111; 0;36842
12; 4894.0; 17-MAR-2009 22:09:10; Dark ; 50.5; 118; 50Gam Aql ; 2.72; 4600;occ; 101; 0;36842
/nas3/ENVISAT/GOMOS/GOM_NL__0P/GOM_NL__0PNPDE20090317_221956_000054422077_00215_36842_7433.N1
1; -495.7; 17-MAR-2009 22:19:56; Dark ; 48.0; 155; 41Pi Sgr ; 2.90; 6600;occ; 96; 0;36842
2; -372.2; 17-MAR-2009 22:22:00; Dark ; 51.0; 57; 34Sig Sgr ; 2.07; 26000;occ; 102; 0;36842
3; -283.1; 17-MAR-2009 22:23:29; Dark ; 51.0; 137; 22Lam Sgr ; 2.82; 4400;occ; 102; 0;36842
4; -162.0; 17-MAR-2009 22:25:30; Dark ; 45.0; 38; 20Eps Sgr ; 1.84; 11000;occ; 90; 0;36842
5; 62.0; 17-MAR-2009 22:29:14; Dark ; 51.0; 25; 35Lam Sco ; 1.62; 28000;occ; 102; 0;36843
6; 281.3; 17-MAR-2009 22:32:53; Dark ; 59.5; 0; ; 0.00; 0;occ; 119; 0;36843
7; 582.2; 17-MAR-2009 22:37:54; Dark ; 53.5; 131; Gam Lup ; 2.80; 26000;occ; 107; 0;36843
8; 697.1; 17-MAR-2009 22:39:49; Dark ; 48.0; 78; Alp Lup ; 2.30; 28000;occ; 96; 0;36843
9; 785.9; 17-MAR-2009 22:41:18; Dark ; 55.0; 81; Eta Cen ; 2.36; 28000;occ; 110; 0;36843
10; 971.3; 17-MAR-2009 22:44:23; Dark ; 57.5; 54; 5The Cen ; 2.06; 4500;occ; 115; 0;36843
11; 1075.9; 17-MAR-2009 22:46:08; Dark ; 50.5; 123; Iot Cen ; 2.75; 10200;occ; 101; 0;36843
12; 1415.5; 17-MAR-2009 22:51:47; Dark ; 54.0; 106; 9Bet Crv ; 2.65; 5600;occ; 108; 0;36843
13; 1551.7; 17-MAR-2009 22:54:03; Dark ; 48.0; 100; 4Gam Crv ; 2.58; 13100;occ; 96; 0;36843
14; 2208.4; 17-MAR-2009 23:05:00; Bright; 45.5; 62; 94Bet Leo ; 2.14; 9700;occ; 91; 0;36843
15; 2916.8; 17-MAR-2009 23:16:49; Bright; 60.0; 87; 64Gam UMa ; 2.43; 11000;occ; 120; 0;36843
16; 3069.9; 17-MAR-2009 23:19:22; Bright; 45.5; 32; 77Eps UMa ; 1.76; 11000;occ; 91; 0;36843
17; 3644.8; 17-MAR-2009 23:28:57; Bright; 47.0; 119; 14Eta Dra ; 2.73; 4700;occ; 94; 0;36843
18; 3946.2; 17-MAR-2009 23:33:58; Bright; 52.0; 130; 23Bet Dra ; 2.80; 5800;occ; 104; 0;36843
19; 4216.8; 17-MAR-2009 23:38:29; Bright; 39.0; 144; 18Del Cyg ; 2.86; 11000;occ; 78; 0;36843
20; 4341.1; 17-MAR-2009 23:40:33; Bright; 59.5; 5; 3Alp Lyr ; 0.03; 11000;occ; 119; 0;36843
21; 4894.3; 17-MAR-2009 23:49:46; Dark ; 52.5; 118; 50Gam Aql ; 2.72; 4600;occ; 105; 0;36843
/nas3/ENVISAT/GOMOS/GOM_NL__0P/GOM_NL__0PNPDK20090317_064304_000039862077_00206_36833_3454.N1
1; -2384.7; 17-MAR-2009 06:43:04; Bright; 44.5; 119; 14Eta Dra ; 2.73; 4700;occ; 89; 0;36833
2; -2084.5; 17-MAR-2009 06:48:04; Bright; 52.5; 130; 23Bet Dra ; 2.80; 5800;occ; 105; 0;36833
3; -1694.0; 17-MAR-2009 06:54:35; Bright; 73.0; 5; 3Alp Lyr ; 0.03; 11000;occ; 146; 0;36833
4; -1146.0; 17-MAR-2009 07:03:42; Dark ; 50.0; 118; 50Gam Aql ; 2.72; 4600;occ; 100; 0;36833
5; -503.3; 17-MAR-2009 07:14:25; Dark ; 46.0; 155; 41Pi Sgr ; 2.90; 6600;occ; 92; 0;36833
6; -380.1; 17-MAR-2009 07:16:28; Dark ; 44.5; 57; 34Sig Sgr ; 2.07; 26000;occ; 89; 0;36833
7; -293.5; 17-MAR-2009 07:17:55; Dark ; 50.0; 137; 22Lam Sgr ; 2.82; 4400;occ; 100; 0;36833
8; -170.7; 17-MAR-2009 07:19:58; Dark ; 49.0; 38; 20Eps Sgr ; 1.84; 11000;occ; 98; 0;36833
9; 52.0; 17-MAR-2009 07:23:41; Dark ; 52.5; 25; 35Lam Sco ; 1.62; 28000;occ; 105; 0;36834
10; 270.4; 17-MAR-2009 07:27:19; Dark ; 59.5; 0; ; 0.00; 0;occ; 119; 0;36834
11; 572.7; 17-MAR-2009 07:32:21; Dark ; 52.0; 131; Gam Lup ; 2.80; 26000;occ; 104; 0;36834
12; 690.0; 17-MAR-2009 07:34:18; Dark ; 46.5; 78; Alp Lup ; 2.30; 28000;occ; 93; 0;36834
13; 778.1; 17-MAR-2009 07:35:47; Dark ; 54.5; 81; Eta Cen ; 2.36; 28000;occ; 109; 0;36834
14; 964.3; 17-MAR-2009 07:38:53; Dark ; 55.0; 54; 5The Cen ; 2.06; 4500;occ; 110; 0;36834

```



```

15; 1070.5; 17-MAR-2009 07:40:39; Dark ; 47.0; 123; Iot Cen ; 2.75; 10200;occ; 94; 0;36834
16; 1369.2; 17-MAR-2009 07:45:38; Dark ; 43.0; 169; 46Gam Hya ; 2.99; 4700;occ; 86; 0;36834
17; 1450.4; 17-MAR-2009 07:46:59; Dark ; 52.0; 171; 2Eps Crv ; 3.00; 4250;occ; 104; 0;36834
18; 1550.5; 17-MAR-2009 07:48:39; Dark ; 51.0; 100; 4Gam Crv ; 2.58; 13100;occ; 102; 0;36834
/nas3/ENVISAT/GOMOS/GOM_NL__0P/GOM_NL__0PNPDK20090317_075941_000054252077_00207_36834_3455.N1
 1; 2212.1; 17-MAR-2009 07:59:41; Bright; 44.0; 62; 94Bet Leo ; 2.14; 9700;occ; 88; 0;36834
 2; 2921.1; 17-MAR-2009 08:11:30; Bright; 39.5; 87; 64Gam UMA ; 2.43; 11000;occ; 79; 0;36834
 3; 3076.0; 17-MAR-2009 08:14:05; Bright; 43.0; 32; 77Eps UMa ; 1.76; 11000;occ; 86; 0;36834
 4; 3650.4; 17-MAR-2009 08:23:39; Bright; 48.0; 119; 14Eta Dra ; 2.73; 4700;occ; 96; 0;36834
 5; 3951.1; 17-MAR-2009 08:28:40; Bright; 53.0; 130; 23Bet Dra ; 2.80; 5800;occ; 106; 0;36834
 6; 4341.9; 17-MAR-2009 08:35:10; Bright; 52.5; 5; 3Alp Lyr ; 0.03; 11000;occ; 105; 0;36834
 7; 4890.4; 17-MAR-2009 08:44:19; Dark ; 51.5; 118; 50Gam Aql ; 2.72; 4600;occ; 103; 0;36834
 8; 5533.4; 17-MAR-2009 08:55:02; Dark ; 47.5; 155; 41Pi Sgr ; 2.90; 6600;occ; 95; 0;36834
 9; 5656.7; 17-MAR-2009 08:57:05; Dark ; 46.0; 57; 34Sig Sgr ; 2.07; 26000;occ; 92; 0;36834
10; 5743.8; 17-MAR-2009 08:58:32; Dark ; 31.0; 137; 22Lam Sgr ; 2.82; 4400;occ; 62; 0;36834
11; 5866.4; 17-MAR-2009 09:00:35; Dark ; 49.5; 38; 20Eps Sgr ; 1.84; 11000;occ; 99; 0;36834
12; 6088.6; 17-MAR-2009 09:04:17; Dark ; 51.0; 25; 35Lam Sco ; 1.62; 28000;occ; 102; 0;36834
13; 6307.5; 17-MAR-2009 09:07:56; Dark ; 59.5; 0; ; 0.00; 0;occ; 119; 0;36834
14; 6609.8; 17-MAR-2009 09:12:58; Dark ; 53.0; 131; Gam Lup ; 2.80; 26000;occ; 106; 0;36834
15; 6726.8; 17-MAR-2009 09:14:55; Dark ; 51.0; 78; Alp Lup ; 2.30; 28000;occ; 102; 0;36834
16; 6814.8; 17-MAR-2009 09:16:23; Dark ; 50.5; 81; Eta Cen ; 2.36; 28000;occ; 101; 0;36834
17; 7001.0; 17-MAR-2009 09:19:29; Dark ; 61.0; 54; 5The Cen ; 2.06; 4500;occ; 122; 0;36834
18; 7107.1; 17-MAR-2009 09:21:16; Dark ; 48.5; 123; Iot Cen ; 2.75; 10200;occ; 97; 0;36834
19; 7405.4; 17-MAR-2009 09:26:14; Dark ; 43.0; 169; 46Gam Hya ; 2.99; 4700;occ; 86; 0;36834
20; 7486.5; 17-MAR-2009 09:27:35; Dark ; 46.5; 171; 2Eps Crv ; 3.00; 4250;occ; 93; 0;36834
21; 7586.1; 17-MAR-2009 09:29:15; Dark ; 51.5; 100; 4Gam Crv ; 2.58; 13100;occ; 103; 0;36834
/nas3/ENVISAT/GOMOS/GOM_NL__0P/GOM_NL__0PNPDK20090317_094016_000054232077_00208_36835_3456.N1
 1; 2211.5; 17-MAR-2009 09:40:16; Bright; 31.0; 62; 94Bet Leo ; 2.14; 9700;occ; 62; 0;36835
 2; 2920.4; 17-MAR-2009 09:52:05; Bright; 39.5; 87; 64Gam UMa ; 2.43; 11000;occ; 79; 0;36835
 3; 3075.3; 17-MAR-2009 09:54:40; Bright; 43.0; 32; 77Eps UMa ; 1.76; 11000;occ; 86; 0;36835
 4; 3649.8; 17-MAR-2009 10:04:14; Bright; 47.0; 119; 14Eta Dra ; 2.73; 4700;occ; 94; 0;36835
 5; 3950.4; 17-MAR-2009 10:09:15; Bright; 52.0; 130; 23Bet Dra ; 2.80; 5800;occ; 104; 0;36835
 6; 4341.8; 17-MAR-2009 10:15:46; Bright; 68.5; 5; 3Alp Lyr ; 0.03; 11000;occ; 137; 0;36835
 7; 4890.9; 17-MAR-2009 10:24:55; Dark ; 51.5; 118; 50Gam Aql ; 2.72; 4600;occ; 103; 0;36835
 8; 5534.1; 17-MAR-2009 10:35:39; Dark ; 50.5; 155; 41Pi Sgr ; 2.90; 6600;occ; 101; 0;36835
 9; 5657.7; 17-MAR-2009 10:37:42; Dark ; 49.5; 57; 34Sig Sgr ; 2.07; 26000;occ; 99; 0;36835
10; 5744.9; 17-MAR-2009 10:39:09; Dark ; 52.0; 137; 22Lam Sgr ; 2.82; 4400;occ; 104; 0;36835
11; 5867.1; 17-MAR-2009 10:41:12; Dark ; 54.0; 38; 20Eps Sgr ; 1.84; 11000;occ; 108; 0;36835
12; 6089.6; 17-MAR-2009 10:44:54; Dark ; 50.5; 25; 35Lam Sco ; 1.62; 28000;occ; 101; 0;36835
13; 6308.7; 17-MAR-2009 10:48:33; Dark ; 59.5; 0; ; 0.00; 0;occ; 119; 0;36835
14; 6610.9; 17-MAR-2009 10:53:35; Dark ; 51.0; 131; Gam Lup ; 2.80; 26000;occ; 102; 0;36835
15; 6727.5; 17-MAR-2009 10:55:32; Dark ; 47.5; 78; Alp Lup ; 2.30; 28000;occ; 95; 0;36835
16; 6815.4; 17-MAR-2009 10:57:00; Dark ; 57.0; 81; Eta Cen ; 2.36; 28000;occ; 114; 0;36835
17; 7001.8; 17-MAR-2009 11:00:06; Dark ; 60.0; 54; 5The Cen ; 2.06; 4500;occ; 120; 0;36835
18; 7107.7; 17-MAR-2009 11:01:52; Dark ; 49.5; 123; Iot Cen ; 2.75; 10200;occ; 99; 0;36835
19; 7405.6; 17-MAR-2009 11:06:50; Dark ; 47.0; 169; 46Gam Hya ; 2.99; 4700;occ; 94; 0;36835
20; 7486.6; 17-MAR-2009 11:08:11; Dark ; 48.0; 171; 2Eps Crv ; 3.00; 4250;occ; 96; 0;36835
21; 7586.7; 17-MAR-2009 11:09:51; Dark ; 48.5; 100; 4Gam Crv ; 2.58; 13100;occ; 97; 0;36835
/nas3/ENVISAT/GOMOS/GOM_NL__0P/GOM_NL__0PNPDK20090317_112051_000054202077_00209_36836_3457.N1
 1; 2211.2; 17-MAR-2009 11:20:51; Bright; 45.0; 62; 94Bet Leo ; 2.14; 9700;occ; 90; 0;36836
 2; 2920.2; 17-MAR-2009 11:32:40; Bright; 40.0; 87; 64Gam UMa ; 2.43; 11000;occ; 80; 0;36836
 3; 3074.6; 17-MAR-2009 11:35:15; Bright; 45.5; 32; 77Eps UMa ; 1.76; 11000;occ; 91; 0;36836
 4; 3649.2; 17-MAR-2009 11:44:49; Bright; 44.5; 119; 14Eta Dra ; 2.73; 4700;occ; 89; 0;36836
 5; 3949.8; 17-MAR-2009 11:49:50; Bright; 53.0; 130; 23Bet Dra ; 2.80; 5800;occ; 106; 0;36836
 6; 4217.4; 17-MAR-2009 11:54:18; Bright; 39.5; 144; 18Del Cyg ; 2.86; 11000;occ; 79; 0;36836
 7; 4341.7; 17-MAR-2009 11:56:22; Bright; 52.0; 5; 3Alp Lyr ; 0.03; 11000;occ; 104; 0;36836
 8; 4891.3; 17-MAR-2009 12:05:32; Dark ; 51.5; 118; 50Gam Aql ; 2.72; 4600;occ; 103; 0;36836
 9; 5535.0; 17-MAR-2009 12:16:15; Dark ; 46.0; 155; 41Pi Sgr ; 2.90; 6600;occ; 92; 0;36836
10; 5658.6; 17-MAR-2009 12:18:19; Dark ; 46.5; 57; 34Sig Sgr ; 2.07; 26000;occ; 93; 0;36836
11; 5746.0; 17-MAR-2009 12:19:46; Dark ; 52.5; 137; 22Lam Sgr ; 2.82; 4400;occ; 105; 0;36836
12; 5868.2; 17-MAR-2009 12:21:48; Dark ; 47.5; 38; 20Eps Sgr ; 1.84; 11000;occ; 95; 0;36836
13; 6091.0; 17-MAR-2009 12:25:31; Dark ; 51.0; 25; 35Lam Sco ; 1.62; 28000;occ; 102; 0;36836
14; 6309.9; 17-MAR-2009 12:29:10; Dark ; 59.5; 0; ; 0.00; 0;occ; 119; 0;36836
15; 6611.6; 17-MAR-2009 12:34:12; Dark ; 54.0; 131; Gam Lup ; 2.80; 26000;occ; 108; 0;36836
16; 6728.4; 17-MAR-2009 12:36:09; Dark ; 45.5; 78; Alp Lup ; 2.30; 28000;occ; 91; 0;36836
17; 6816.8; 17-MAR-2009 12:37:37; Dark ; 52.0; 81; Eta Cen ; 2.36; 28000;occ; 104; 0;36836
18; 7002.7; 17-MAR-2009 12:40:43; Dark ; 64.0; 54; 5The Cen ; 2.06; 4500;occ; 128; 0;36836
19; 7108.3; 17-MAR-2009 12:42:29; Dark ; 49.5; 123; Iot Cen ; 2.75; 10200;occ; 99; 0;36836

```

```

20; 7406.0; 17-MAR-2009 12:47:26; Dark ; 47.0; 169; 46Gam Hya ; 2.99; 4700;occ; 94; 0;36836
21; 7486.9; 17-MAR-2009 12:48:47; Dark ; 47.0; 171; 2Eps Crv ; 3.00; 4250;occ; 94; 0;36836
22; 7586.8; 17-MAR-2009 12:50:27; Dark ; 44.5; 100; 4Gam Crv ; 2.58; 13100;occ; 89; 0;36836
/nas3/ENVISAT/GOMOS/GOM_NL__0P/GOM_NL__0PNPDK20090317_125050_000055832077_00210_36837_3458.N1
1; 1573.5; 17-MAR-2009 12:50:50; Dark ; 45.0; 100; 4Gam Crv ; 2.58; 13100;occ; 90; 45;36837
2; 2210.9; 17-MAR-2009 13:01:27; Bright; 51.5; 62; 94Bet Leo ; 2.14; 9700;occ; 103; 0;36837
3; 2919.7; 17-MAR-2009 13:13:16; Bright; 41.0; 87; 64Gam UMa ; 2.43; 11000;occ; 82; 0;36837
4; 3073.8; 17-MAR-2009 13:15:50; Bright; 45.5; 32; 77Eps UMa ; 1.76; 11000;occ; 91; 0;36837
5; 3648.6; 17-MAR-2009 13:25:25; Bright; 47.0; 119; 14Eta Dra ; 2.73; 4700;occ; 94; 0;36837
6; 3949.5; 17-MAR-2009 13:30:26; Bright; 52.0; 130; 23Bet Dra ; 2.80; 5800;occ; 104; 0;36837
7; 4217.4; 17-MAR-2009 13:34:54; Bright; 42.0; 144; 18Del Cyg ; 2.86; 11000;occ; 84; 0;36837
8; 4341.7; 17-MAR-2009 13:36:58; Bright; 74.0; 5; 3Alp Lyr ; 0.03; 11000;occ; 148; 0;36837
9; 4891.8; 17-MAR-2009 13:46:08; Dark ; 56.0; 118; 50Gam Aql ; 2.72; 4600;occ; 112; 0;36837
10; 5536.0; 17-MAR-2009 13:56:52; Dark ; 49.5; 155; 41Pi Sgr ; 2.90; 6600;occ; 99; 0;36837
11; 5659.6; 17-MAR-2009 13:58:56; Dark ; 44.5; 57; 34Sig Sgr ; 2.07; 26000;occ; 89; 0;36837
12; 5747.2; 17-MAR-2009 14:00:23; Dark ; 53.0; 137; 22Lam Sgr ; 2.82; 4400;occ; 106; 0;36837
13; 5869.0; 17-MAR-2009 14:02:25; Dark ; 46.0; 38; 20Eps Sgr ; 1.84; 11000;occ; 92; 0;36837
14; 6092.1; 17-MAR-2009 14:06:08; Dark ; 48.5; 25; 35Lam Sco ; 1.62; 28000;occ; 97; 0;36837
15; 6311.1; 17-MAR-2009 14:09:47; Dark ; 59.5; 0; ; 0.00; 0;occ; 119; 0;36837
16; 6612.9; 17-MAR-2009 14:14:49; Dark ; 55.5; 131; Gam Lup ; 2.80; 26000;occ; 111; 0;36837
17; 6729.3; 17-MAR-2009 14:16:45; Dark ; 48.5; 78; Alp Lup ; 2.30; 28000;occ; 97; 0;36837
18; 6817.5; 17-MAR-2009 14:18:14; Dark ; 52.0; 81; Eta Cen ; 2.36; 28000;occ; 104; 0;36837
19; 7003.5; 17-MAR-2009 14:21:20; Dark ; 59.0; 54; 5The Cen ; 2.06; 4500;occ; 118; 0;36837
20; 7108.7; 17-MAR-2009 14:23:05; Dark ; 48.5; 123; Iot Cen ; 2.75; 10200;occ; 97; 0;36837
/nas3/ENVISAT/GOMOS/GOM_NL__0P/GOM_NL__0PNPDK20090317_142802_000057902077_00211_36838_3459.N1
1; 1370.4; 17-MAR-2009 14:28:02; Dark ; 52.0; 169; 46Gam Hya ; 2.99; 4700;occ; 104; 0;36838
2; 1451.3; 17-MAR-2009 14:29:23; Dark ; 51.0; 171; 2Eps Crv ; 3.00; 4250;occ; 102; 0;36838
3; 1551.2; 17-MAR-2009 14:31:03; Dark ; 48.5; 100; 4Gam Crv ; 2.58; 13100;occ; 97; 0;36838
4; 2210.5; 17-MAR-2009 14:42:02; Bright; 46.0; 62; 94Bet Leo ; 2.14; 9700;occ; 92; 0;36838
5; 2919.3; 17-MAR-2009 14:53:51; Bright; 38.0; 87; 64Gam UMa ; 2.43; 11000;occ; 76; 0;36838
6; 3073.3; 17-MAR-2009 14:56:25; Bright; 44.0; 32; 77Eps UMa ; 1.76; 11000;occ; 88; 0;36838
7; 3648.1; 17-MAR-2009 15:06:00; Bright; 46.5; 119; 14Eta Dra ; 2.73; 4700;occ; 93; 0;36838
8; 3949.1; 17-MAR-2009 15:11:01; Bright; 52.5; 130; 23Bet Dra ; 2.80; 5800;occ; 105; 0;36838
9; 4217.2; 17-MAR-2009 15:15:29; Bright; 42.5; 144; 18Del Cyg ; 2.86; 11000;occ; 85; 0;36838
10; 4341.6; 17-MAR-2009 15:17:34; Bright; 74.0; 5; 3Alp Lyr ; 0.03; 11000;occ; 148; 0;36838
11; 4892.5; 17-MAR-2009 15:26:45; Dark ; 56.5; 118; 50Gam Aql ; 2.72; 4600;occ; 113; 0;36838
12; 5536.9; 17-MAR-2009 15:37:29; Dark ; 46.0; 155; 41Pi Sgr ; 2.90; 6600;occ; 92; 0;36838
13; 5660.4; 17-MAR-2009 15:39:32; Dark ; 45.5; 57; 34Sig Sgr ; 2.07; 26000;occ; 91; 0;36838
14; 5748.4; 17-MAR-2009 15:41:00; Dark ; 51.5; 137; 22Lam Sgr ; 2.82; 4400;occ; 103; 0;36838
15; 5870.1; 17-MAR-2009 15:43:02; Dark ; 48.0; 38; 20Eps Sgr ; 1.84; 11000;occ; 96; 0;36838
16; 6093.5; 17-MAR-2009 15:46:46; Dark ; 50.5; 25; 35Lam Sco ; 1.62; 28000;occ; 101; 0;36838
17; 6312.4; 17-MAR-2009 15:50:24; Dark ; 59.5; 0; ; 0.00; 0;occ; 119; 0;36838
18; 6614.4; 17-MAR-2009 15:55:26; Dark ; 53.0; 131; Gam Lup ; 2.80; 26000;occ; 106; 0;36838
19; 6730.2; 17-MAR-2009 15:57:22; Dark ; 45.0; 78; Alp Lup ; 2.30; 28000;occ; 90; 0;36838
20; 6818.4; 17-MAR-2009 15:58:50; Dark ; 52.0; 81; Eta Cen ; 2.36; 28000;occ; 104; 0;36838
21; 7004.4; 17-MAR-2009 16:01:56; Dark ; 58.0; 54; 5The Cen ; 2.06; 4500;occ; 116; 0;36838
22; 7109.6; 17-MAR-2009 16:03:42; Dark ; 51.5; 123; Iot Cen ; 2.75; 10200;occ; 103; 0;36838
/nas3/ENVISAT/GOMOS/GOM_NL__0P/GOM_NL__0PNPDK20090317_160839_000057842077_00212_36839_3460.N1
1; 1370.9; 17-MAR-2009 16:08:39; Dark ; 52.0; 169; 46Gam Hya ; 2.99; 4700;occ; 104; 0;36839
2; 1451.4; 17-MAR-2009 16:09:59; Dark ; 48.0; 171; 2Eps Crv ; 3.00; 4250;occ; 96; 0;36839
3; 1551.3; 17-MAR-2009 16:11:39; Dark ; 48.5; 100; 4Gam Crv ; 2.58; 13100;occ; 97; 0;36839
4; 2210.1; 17-MAR-2009 16:22:38; Bright; 45.0; 62; 94Bet Leo ; 2.14; 9700;occ; 90; 0;36839
5; 2918.9; 17-MAR-2009 16:34:27; Bright; 40.5; 87; 64Gam UMa ; 2.43; 11000;occ; 81; 0;36839
6; 3072.7; 17-MAR-2009 16:37:01; Bright; 46.0; 32; 77Eps UMa ; 1.76; 11000;occ; 92; 0;36839
7; 3647.5; 17-MAR-2009 16:46:35; Bright; 46.5; 119; 14Eta Dra ; 2.73; 4700;occ; 93; 0;36839
8; 3948.4; 17-MAR-2009 16:51:36; Bright; 53.0; 130; 23Bet Dra ; 2.80; 5800;occ; 106; 0;36839
9; 4217.2; 17-MAR-2009 16:56:05; Bright; 38.5; 144; 18Del Cyg ; 2.86; 11000;occ; 77; 0;36839
10; 4341.7; 17-MAR-2009 16:58:10; Bright; 52.0; 5; 3Alp Lyr ; 0.03; 11000;occ; 104; 0;36839
11; 4892.8; 17-MAR-2009 17:07:21; Dark ; 49.5; 118; 50Gam Aql ; 2.72; 4600;occ; 99; 0;36839
12; 5537.7; 17-MAR-2009 17:18:06; Dark ; 44.0; 155; 41Pi Sgr ; 2.90; 6600;occ; 88; 0;36839
13; 5661.4; 17-MAR-2009 17:20:09; Dark ; 46.5; 57; 34Sig Sgr ; 2.07; 26000;occ; 93; 0;36839
14; 5749.5; 17-MAR-2009 17:21:37; Dark ; 63.5; 137; 22Lam Sgr ; 2.82; 4400;occ; 127; 0;36839
15; 5870.9; 17-MAR-2009 17:23:39; Dark ; 48.0; 38; 20Eps Sgr ; 1.84; 11000;occ; 96; 0;36839
16; 6094.5; 17-MAR-2009 17:27:22; Dark ; 51.0; 25; 35Lam Sco ; 1.62; 28000;occ; 102; 0;36839
17; 6313.7; 17-MAR-2009 17:31:02; Dark ; 59.5; 0; ; 0.00; 0;occ; 119; 0;36839
18; 6615.7; 17-MAR-2009 17:36:04; Dark ; 52.0; 131; Gam Lup ; 2.80; 26000;occ; 104; 0;36839
19; 6730.8; 17-MAR-2009 17:37:59; Dark ; 55.0; 78; Alp Lup ; 2.30; 28000;occ; 110; 0;36839
20; 6819.5; 17-MAR-2009 17:39:27; Dark ; 49.5; 81; Eta Cen ; 2.36; 28000;occ; 99; 0;36839

```

```

21; 7005.0; 17-MAR-2009 17:42:33; Dark ; 59.5; 54; 5The Cen ; 2.06; 4500;occ; 119; 0;36839
22; 7110.0; 17-MAR-2009 17:44:18; Dark ; 45.5; 123; Iot Cen ; 2.75; 10200;occ; 91; 0;36839
/nas3/ENVISAT/GOMOS/GOM_NL__0P/GOM_NL__0PNPDK20090317_174437_000059602077_00213_36840_3461.N1
1; 1092.5; 17-MAR-2009 17:44:37; Dark ; 46.0; 123; Iot Cen ; 2.75; 10200;occ; 92; 37;36840
2; 1414.9; 17-MAR-2009 17:49:59; Dark ; 54.0; 106; 9Bet Crv ; 2.65; 5600;occ; 108; 0;36840
3; 1551.6; 17-MAR-2009 17:52:16; Dark ; 49.0; 100; 4Gam Crv ; 2.58; 13100;occ; 98; 0;36840
4; 2209.5; 17-MAR-2009 18:03:14; Bright; 45.0; 62; 94Bet Leo ; 2.14; 9700;occ; 90; 0;36840
5; 2918.6; 17-MAR-2009 18:15:03; Bright; 40.5; 87; 64Gam UMa ; 2.43; 11000;occ; 81; 0;36840
6; 3071.8; 17-MAR-2009 18:17:36; Bright; 46.0; 32; 77Eps UMa ; 1.76; 11000;occ; 92; 0;36840
7; 3646.7; 17-MAR-2009 18:27:11; Bright; 46.5; 119; 14Eta Dra ; 2.73; 4700;occ; 93; 0;36840
8; 3947.9; 17-MAR-2009 18:32:12; Bright; 50.0; 130; 23Bet Dra ; 2.80; 5800;occ; 100; 0;36840
9; 4217.3; 17-MAR-2009 18:36:41; Bright; 39.0; 144; 18Del Cyg ; 2.86; 11000;occ; 78; 0;36840
10; 4341.5; 17-MAR-2009 18:38:46; Bright; 55.5; 5; 3Alp Lyr ; 0.03; 11000;occ; 111; 0;36840
11; 4893.3; 17-MAR-2009 18:47:57; Dark ; 52.0; 118; 50Gam Aql ; 2.72; 4600;occ; 104; 0;36840
12; 5538.7; 17-MAR-2009 18:58:43; Dark ; 44.0; 155; 41Pi Sgr ; 2.90; 6600;occ; 88; 0;36840
13; 5662.2; 17-MAR-2009 19:00:46; Dark ; 49.5; 57; 34Sig Sgr ; 2.07; 26000;occ; 99; 0;36840
14; 5750.5; 17-MAR-2009 19:02:15; Dark ; 57.0; 137; 22Lam Sgr ; 2.82; 4400;occ; 114; 0;36840
15; 5871.8; 17-MAR-2009 19:04:16; Dark ; 51.0; 38; 20Eps Sgr ; 1.84; 11000;occ; 102; 0;36840
16; 6095.7; 17-MAR-2009 19:08:00; Dark ; 52.0; 25; 35Lam Sco ; 1.62; 28000;occ; 104; 0;36840
17; 6314.9; 17-MAR-2009 19:11:39; Dark ; 59.5; 0; ; 0.00; 0;occ; 119; 0;36840
18; 6616.2; 17-MAR-2009 19:16:40; Dark ; 51.0; 131; Gam Lup ; 2.80; 26000;occ; 102; 0;36840
19; 6731.7; 17-MAR-2009 19:18:36; Dark ; 45.0; 78; Alp Lup ; 2.30; 28000;occ; 90; 0;36840
20; 6820.4; 17-MAR-2009 19:20:04; Dark ; 49.5; 81; Eta Cen ; 2.36; 28000;occ; 99; 0;36840
21; 7005.9; 17-MAR-2009 19:23:10; Dark ; 47.5; 54; 5The Cen ; 2.06; 4500;occ; 95; 0;36840
/nas3/ENVISAT/GOMOS/GOM_NL__0P/GOM_NL__0PNPDK20090317_192310_000060952077_00214_36841_3462.N1
1; 969.9; 17-MAR-2009 19:23:10; Dark ; 60.5; 54; 5The Cen ; 2.06; 4500;occ; 121; 0;36841
2; 1074.6; 17-MAR-2009 19:24:55; Dark ; 49.0; 123; Iot Cen ; 2.75; 10200;occ; 98; 0;36841
3; 1415.1; 17-MAR-2009 19:30:35; Dark ; 53.0; 106; 9Bet Crv ; 2.65; 5600;occ; 106; 0;36841
4; 1551.5; 17-MAR-2009 19:32:52; Dark ; 50.5; 100; 4Gam Crv ; 2.58; 13100;occ; 101; 0;36841
5; 2209.3; 17-MAR-2009 19:43:49; Bright; 45.5; 62; 94Bet Leo ; 2.14; 9700;occ; 91; 0;36841
6; 2918.0; 17-MAR-2009 19:55:38; Bright; 40.0; 87; 64Gam UMa ; 2.43; 11000;occ; 80; 0;36841
7; 3071.3; 17-MAR-2009 19:58:11; Bright; 43.0; 32; 77Eps UMa ; 1.76; 11000;occ; 86; 0;36841
8; 3646.1; 17-MAR-2009 20:07:46; Bright; 44.0; 119; 14Eta Dra ; 2.73; 4700;occ; 88; 0;36841
9; 3947.3; 17-MAR-2009 20:12:47; Bright; 52.5; 130; 23Bet Dra ; 2.80; 5800;occ; 105; 0;36841
10; 4216.9; 17-MAR-2009 20:17:17; Bright; 59.0; 144; 18Del Cyg ; 2.86; 11000;occ; 118; 0;36841
11; 4341.3; 17-MAR-2009 20:19:21; Bright; 74.0; 5; 3Alp Lyr ; 0.03; 11000;occ; 148; 0;36841
12; 4893.8; 17-MAR-2009 20:28:34; Dark ; 53.5; 118; 50Gam Aql ; 2.72; 4600;occ; 107; 0;36841
13; 5539.4; 17-MAR-2009 20:39:19; Dark ; 45.0; 155; 41Pi Sgr ; 2.90; 6600;occ; 90; 0;36841
14; 5662.8; 17-MAR-2009 20:41:23; Dark ; 45.5; 57; 34Sig Sgr ; 2.07; 26000;occ; 91; 0;36841
15; 5751.6; 17-MAR-2009 20:42:52; Dark ; 58.5; 137; 22Lam Sgr ; 2.82; 4400;occ; 117; 0;36841
16; 5872.8; 17-MAR-2009 20:44:53; Dark ; 52.0; 38; 20Eps Sgr ; 1.84; 11000;occ; 104; 0;36841
17; 6096.8; 17-MAR-2009 20:48:37; Dark ; 53.5; 25; 35Lam Sco ; 1.62; 28000;occ; 107; 0;36841
18; 6316.0; 17-MAR-2009 20:52:16; Dark ; 59.5; 0; ; 0.00; 0;occ; 119; 0;36841
19; 6617.5; 17-MAR-2009 20:57:17; Dark ; 51.0; 131; Gam Lup ; 2.80; 26000;occ; 102; 0;36841
20; 6732.2; 17-MAR-2009 20:59:12; Dark ; 45.0; 78; Alp Lup ; 2.30; 28000;occ; 90; 0;36841
21; 6820.9; 17-MAR-2009 21:00:41; Dark ; 49.0; 81; Eta Cen ; 2.36; 28000;occ; 98; 0;36841
22; 7006.5; 17-MAR-2009 21:03:47; Dark ; 59.0; 54; 5The Cen ; 2.06; 4500;occ; 118; 0;36841
/nas3/ENVISAT/GOMOS/GOM_NL__0P/GOM_NL__0PNPDE20090318_000033_000054652077_00216_36843_7434.N1
1; -495.1; 18-MAR-2009 00:00:33; Dark ; 46.5; 155; 41Pi Sgr ; 2.90; 6600;occ; 93; 0;36843
2; -282.0; 18-MAR-2009 00:04:06; Dark ; 52.0; 137; 22Lam Sgr ; 2.82; 4400;occ; 104; 0;36843
3; -161.2; 18-MAR-2009 00:06:06; Dark ; 47.5; 38; 20Eps Sgr ; 1.84; 11000;occ; 95; 0;36843
4; 63.3; 18-MAR-2009 00:09:51; Dark ; 50.5; 25; 35Lam Sco ; 1.62; 28000;occ; 101; 0;36844
5; 282.6; 18-MAR-2009 00:13:30; Dark ; 59.5; 0; ; 0.00; 0;occ; 119; 0;36844
6; 583.5; 18-MAR-2009 00:18:31; Dark ; 53.0; 131; Gam Lup ; 2.80; 26000;occ; 106; 0;36844
7; 697.9; 18-MAR-2009 00:20:26; Dark ; 51.0; 78; Alp Lup ; 2.30; 28000;occ; 102; 0;36844
8; 786.7; 18-MAR-2009 00:21:54; Dark ; 53.0; 81; Eta Cen ; 2.36; 28000;occ; 106; 0;36844
9; 972.0; 18-MAR-2009 00:25:00; Dark ; 58.5; 54; 5The Cen ; 2.06; 4500;occ; 117; 0;36844
10; 1076.2; 18-MAR-2009 00:26:44; Dark ; 47.5; 123; Iot Cen ; 2.75; 10200;occ; 95; 0;36844
11; 1415.8; 18-MAR-2009 00:32:23; Dark ; 54.0; 106; 9Bet Crv ; 2.65; 5600;occ; 108; 0;36844
12; 1551.8; 18-MAR-2009 00:34:39; Dark ; 47.5; 100; 4Gam Crv ; 2.58; 13100;occ; 95; 0;36844
13; 2208.0; 18-MAR-2009 00:45:36; Bright; 46.5; 62; 94Bet Leo ; 2.14; 9700;occ; 93; 0;36844
14; 2916.3; 18-MAR-2009 00:57:24; Bright; 39.5; 87; 64Gam UMa ; 2.43; 11000;occ; 79; 0;36844
15; 3069.2; 18-MAR-2009 00:59:57; Bright; 45.5; 32; 77Eps UMa ; 1.76; 11000;occ; 91; 0;36844
16; 3644.2; 18-MAR-2009 01:09:32; Bright; 47.0; 119; 14Eta Dra ; 2.73; 4700;occ; 94; 0;36844
17; 3945.8; 18-MAR-2009 01:14:33; Bright; 48.0; 130; 23Bet Dra ; 2.80; 5800;occ; 96; 0;36844
18; 4216.5; 18-MAR-2009 01:19:04; Bright; 39.0; 144; 18Del Cyg ; 2.86; 11000;occ; 78; 0;36844
19; 4340.9; 18-MAR-2009 01:21:09; Bright; 56.5; 5; 3Alp Lyr ; 0.03; 11000;occ; 113; 0;36844
20; 4920.2; 18-MAR-2009 01:30:48; Dark ; 50.5; 11; 53Alp Aql ; 0.76; 8000;occ; 101; 0;36844

```


/nas3/ENVISAT/GOMOS/GOM_NL__0P/GOM_NL__0PNPDE20090318_014109_000041852077_00217_36844_7435.N1

1; -494.2; 18-MAR-2009 01:41:09; Dark ; 49.0; 155; 41Pi Sgr ; 2.90; 6600;occ; 98; 0;36844
 2; -370.1; 18-MAR-2009 01:43:13; Dark ; 45.5; 57; 34Sig Sgr ; 2.07; 26000;occ; 91; 0;36844
 3; -281.0; 18-MAR-2009 01:44:43; Dark ; 53.5; 137; 22Lam Sgr ; 2.82; 4400;occ; 107; 0;36844
 4; -159.9; 18-MAR-2009 01:46:44; Dark ; 48.5; 38; 20Eps Sgr ; 1.84; 11000;occ; 97; 0;36844
 5; 64.5; 18-MAR-2009 01:50:28; Dark ; 51.0; 25; 35Lam Sco ; 1.62; 28000;occ; 102; 0;36845
 6; 283.8; 18-MAR-2009 01:54:07; Dark ; 59.5; 0; ; 0.00; 0;occ; 119; 0;36845
 7; 584.7; 18-MAR-2009 01:59:08; Dark ; 53.5; 131; Gam Lup ; 2.80; 26000;occ; 107; 0;36845
 8; 698.4; 18-MAR-2009 02:01:02; Dark ; 46.0; 78; Alp Lup ; 2.30; 28000;occ; 92; 0;36845
 9; 787.6; 18-MAR-2009 02:02:31; Dark ; 53.0; 81; Eta Cen ; 2.36; 28000;occ; 106; 0;36845
 10; 973.0; 18-MAR-2009 02:05:36; Dark ; 60.5; 54; 5The Cen ; 2.06; 4500;occ; 121; 0;36845
 11; 1076.9; 18-MAR-2009 02:07:20; Dark ; 48.0; 123; Iot Cen ; 2.75; 10200;occ; 96; 0;36845
 12; 1416.1; 18-MAR-2009 02:13:00; Dark ; 52.5; 106; 9Bet Crv ; 2.65; 5600;occ; 105; 0;36845
 13; 1552.2; 18-MAR-2009 02:15:16; Dark ; 50.5; 100; 4Gam Crv ; 2.58; 13100;occ; 101; 0;36845
 14; 2207.6; 18-MAR-2009 02:26:11; Bright; 47.0; 62; 94Bet Leo ; 2.14; 9700;occ; 94; 0;36845
 15; 2915.9; 18-MAR-2009 02:37:59; Bright; 40.5; 87; 64Gam UMa ; 2.43; 11000;occ; 81; 0;36845
 16; 3068.6; 18-MAR-2009 02:40:32; Bright; 41.0; 32; 77Eps UMa ; 1.76; 11000;occ; 82; 0;36845
 17; 3643.8; 18-MAR-2009 02:50:07; Bright; 47.0; 119; 14Eta Dra ; 2.73; 4700;occ; 94; 0;36845

/nas3/ENVISAT/GOMOS/GOM_NL__0P/GOM_NL__0PNPDE20090318_025509_000057552077_00218_36845_7436.N1

1;-2090.7; 18-MAR-2009 02:55:09; Bright; 48.0; 130; 23Bet Dra ; 2.80; 5800;occ; 96; 0;36845
 2;-1819.1; 18-MAR-2009 02:59:40; Bright; 39.0; 144; 18Del Cyg ; 2.86; 11000;occ; 78; 0;36845
 3;-1694.9; 18-MAR-2009 03:01:44; Bright; 74.0; 5; 3Alp Lyr ; 0.03; 11000;occ; 148; 0;36845
 4;-1115.4; 18-MAR-2009 03:11:24; Dark ; 54.5; 11; 53Alp Aql ; 0.76; 8000;occ; 109; 0;36845
 5; -493.1; 18-MAR-2009 03:21:46; Dark ; 44.0; 155; 41Pi Sgr ; 2.90; 6600;occ; 88; 0;36845
 6; -369.3; 18-MAR-2009 03:23:50; Dark ; 46.5; 57; 34Sig Sgr ; 2.07; 26000;occ; 93; 0;36845
 7; -279.8; 18-MAR-2009 03:25:20; Dark ; 55.0; 137; 22Lam Sgr ; 2.82; 4400;occ; 110; 0;36845
 8; -159.3; 18-MAR-2009 03:27:20; Dark ; 50.5; 38; 20Eps Sgr ; 1.84; 11000;occ; 101; 0;36845
 9; 65.7; 18-MAR-2009 03:31:05; Dark ; 52.5; 25; 35Lam Sco ; 1.62; 28000;occ; 105; 0;36846
 10; 285.0; 18-MAR-2009 03:34:44; Dark ; 59.5; 0; ; 0.00; 0;occ; 119; 0;36846
 11; 586.4; 18-MAR-2009 03:39:46; Dark ; 53.5; 131; Gam Lup ; 2.80; 26000;occ; 107; 0;36846
 12; 699.8; 18-MAR-2009 03:41:39; Dark ; 47.5; 78; Alp Lup ; 2.30; 28000;occ; 95; 0;36846
 13; 788.6; 18-MAR-2009 03:43:08; Dark ; 31.5; 81; Eta Cen ; 2.36; 28000;occ; 63; 0;36846
 14; 973.7; 18-MAR-2009 03:46:13; Dark ; 64.0; 54; 5The Cen ; 2.06; 4500;occ; 128; 0;36846
 15; 1077.4; 18-MAR-2009 03:47:57; Dark ; 50.0; 123; Iot Cen ; 2.75; 10200;occ; 100; 0;36846
 16; 1416.5; 18-MAR-2009 03:53:36; Dark ; 53.0; 106; 9Bet Crv ; 2.65; 5600;occ; 106; 0;36846
 17; 1552.1; 18-MAR-2009 03:55:52; Dark ; 49.5; 100; 4Gam Crv ; 2.58; 13100;occ; 99; 0;36846
 18; 2207.3; 18-MAR-2009 04:06:47; Bright; 45.5; 62; 94Bet Leo ; 2.14; 9700;occ; 91; 0;36846
 19; 2915.7; 18-MAR-2009 04:18:35; Bright; 41.0; 87; 64Gam UMa ; 2.43; 11000;occ; 82; 0;36846
 20; 3068.2; 18-MAR-2009 04:21:08; Bright; 46.5; 32; 77Eps UMa ; 1.76; 11000;occ; 93; 0;36846
 21; 3643.3; 18-MAR-2009 04:30:43; Bright; 22.0; 119; 14Eta Dra ; 2.73; 4700;occ; 44; 0;36846

/nas3/ENVISAT/GOMOS/GOM_NL__0P/GOM_NL__0PNPDE20090318_043043_000060812077_00219_36846_7437.N1

1;-2392.7; 18-MAR-2009 04:30:43; Bright; 45.0; 119; 14Eta Dra ; 2.73; 4700;occ; 90; 0;36846
 2;-2091.2; 18-MAR-2009 04:35:44; Bright; 45.0; 130; 23Bet Dra ; 2.80; 5800;occ; 90; 0;36846
 3;-1819.3; 18-MAR-2009 04:40:16; Bright; 39.5; 144; 18Del Cyg ; 2.86; 11000;occ; 79; 0;36846
 4;-1694.8; 18-MAR-2009 04:42:21; Bright; 63.0; 5; 3Alp Lyr ; 0.03; 11000;occ; 126; 0;36846
 5;-1114.7; 18-MAR-2009 04:52:01; Dark ; 48.0; 11; 53Alp Aql ; 0.76; 8000;occ; 96; 0;36846
 6; -492.4; 18-MAR-2009 05:02:23; Dark ; 50.5; 155; 41Pi Sgr ; 2.90; 6600;occ; 101; 0;36846
 7; -368.6; 18-MAR-2009 05:04:27; Dark ; 45.0; 57; 34Sig Sgr ; 2.07; 26000;occ; 90; 0;36846
 8; -278.5; 18-MAR-2009 05:05:57; Dark ; 49.0; 137; 22Lam Sgr ; 2.82; 4400;occ; 98; 0;36846
 9; -158.0; 18-MAR-2009 05:07:57; Dark ; 58.0; 38; 20Eps Sgr ; 1.84; 11000;occ; 116; 0;36846
 10; 66.9; 18-MAR-2009 05:11:42; Dark ; 51.0; 25; 35Lam Sco ; 1.62; 28000;occ; 102; 0;36847
 11; 286.2; 18-MAR-2009 05:15:22; Dark ; 59.5; 0; ; 0.00; 0;occ; 119; 0;36847
 12; 587.4; 18-MAR-2009 05:20:23; Dark ; 50.5; 131; Gam Lup ; 2.80; 26000;occ; 101; 0;36847
 13; 700.4; 18-MAR-2009 05:22:16; Dark ; 46.0; 78; Alp Lup ; 2.30; 28000;occ; 92; 0;36847
 14; 789.3; 18-MAR-2009 05:23:45; Dark ; 49.5; 81; Eta Cen ; 2.36; 28000;occ; 99; 0;36847
 15; 974.5; 18-MAR-2009 05:26:50; Dark ; 58.0; 54; 5The Cen ; 2.06; 4500;occ; 116; 0;36847
 16; 1077.8; 18-MAR-2009 05:28:33; Dark ; 47.0; 123; Iot Cen ; 2.75; 10200;occ; 94; 0;36847
 17; 1416.5; 18-MAR-2009 05:34:12; Dark ; 55.5; 106; 9Bet Crv ; 2.65; 5600;occ; 111; 0;36847
 18; 1552.3; 18-MAR-2009 05:36:28; Dark ; 51.0; 100; 4Gam Crv ; 2.58; 13100;occ; 102; 0;36847
 19; 2206.8; 18-MAR-2009 05:47:22; Bright; 45.5; 62; 94Bet Leo ; 2.14; 9700;occ; 91; 0;36847
 20; 2915.4; 18-MAR-2009 05:59:11; Bright; 39.5; 87; 64Gam UMa ; 2.43; 11000;occ; 79; 0;36847
 21; 3067.3; 18-MAR-2009 06:01:43; Bright; 45.0; 32; 77Eps UMa ; 1.76; 11000;occ; 90; 0;36847
 22; 3642.5; 18-MAR-2009 06:11:18; Bright; 46.0; 119; 14Eta Dra ; 2.73; 4700;occ; 92; 0;36847

/nas3/ENVISAT/GOMOS/GOM_NL__0P/GOM_NL__0PNPDE20090318_203220_000039952077_00229_36856_7438.N1

1; 981.3; 18-MAR-2009 20:32:20; Dark ; 61.5; 54; 5The Cen ; 2.06; 4500;occ; 123; 0;36856
 2; 1082.6; 18-MAR-2009 20:34:01; Dark ; 47.5; 123; Iot Cen ; 2.75; 10200;occ; 95; 0;36856
 3; 1419.0; 18-MAR-2009 20:39:38; Dark ; 52.0; 106; 9Bet Crv ; 2.65; 5600;occ; 104; 0;36856
 4; 1553.4; 18-MAR-2009 20:41:52; Dark ; 50.0; 100; 4Gam Crv ; 2.58; 13100;occ; 100; 0;36856

```

5; 2203.5; 18-MAR-2009 20:52:42; Bright; 44.0; 62; 94Bet Leo ; 2.14; 9700;occ; 88; 0;36856
6; 2911.1; 18-MAR-2009 21:04:30; Bright; 42.0; 87; 64Gam UMa ; 2.43; 11000;occ; 84; 0;36856
7; 3061.6; 18-MAR-2009 21:07:00; Bright; 44.5; 32; 77Eps UMa ; 1.76; 11000;occ; 89; 0;36856
8; 3636.8; 18-MAR-2009 21:16:36; Bright; 47.5; 119; 14Eta Dra ; 2.73; 4700;occ; 95; 0;36856
9; 3939.5; 18-MAR-2009 21:21:38; Bright; 28.0; 130; 23Bet Dra ; 2.80; 5800;occ; 56; 0;36856
10; 4001.7; 18-MAR-2009 21:22:40; Bright; 51.0; 69; 33Gam Dra ; 2.23; 3800;occ; 102; 0;36856
11; 4216.6; 18-MAR-2009 21:26:15; Bright; 39.5; 144; 18Del Cyg ; 2.86; 11000;occ; 79; 0;36856
12; 4340.6; 18-MAR-2009 21:28:19; Bright; 75.0; 5; 3Alp Lyr ; 0.03; 11000;occ; 150; 0;36856
13; 4925.8; 18-MAR-2009 21:38:05; Dark ; 51.5; 11; 53Alp Aql ; 0.76; 8000;occ; 103; 0;36856
/nas3/ENVISAT/GOMOS/GOM_NL__0P/GOM_NL__0PNPDE20090318_214831_000054622077_00229_36856_7439.N1
1; -483.6; 18-MAR-2009 21:48:31; Dark ; 50.0; 155; 41Pi Sgr ; 2.90; 6600;occ; 100; 0;36856
2; -266.9; 18-MAR-2009 21:52:08; Dark ; 52.5; 137; 22Lam Sgr ; 2.82; 4400;occ; 105; 0;36856
3; -148.1; 18-MAR-2009 21:54:07; Dark ; 47.0; 38; 20Eps Sgr ; 1.84; 11000;occ; 94; 0;36856
4; 53.1; 18-MAR-2009 21:57:28; Dark ; 49.0; 85; Kap Sco ; 2.41; 28000;occ; 98; 0;36857
5; 298.4; 18-MAR-2009 22:01:33; Dark ; 59.5; 0; ; 0.00; 0;occ; 119; 0;36857
6; 598.8; 18-MAR-2009 22:06:33; Dark ; 52.5; 131; Gam Lup ; 2.80; 26000;occ; 105; 0;36857
7; 708.3; 18-MAR-2009 22:08:23; Dark ; 46.0; 78; Alp Lup ; 2.30; 28000;occ; 92; 0;36857
8; 797.9; 18-MAR-2009 22:09:53; Dark ; 51.0; 81; Eta Cen ; 2.36; 28000;occ; 102; 0;36857
9; 982.2; 18-MAR-2009 22:12:57; Dark ; 52.5; 54; 5The Cen ; 2.06; 4500;occ; 105; 0;36857
10; 1083.4; 18-MAR-2009 22:14:38; Dark ; 49.5; 123; Iot Cen ; 2.75; 10200;occ; 99; 0;36857
11; 1419.2; 18-MAR-2009 22:20:14; Dark ; 52.5; 106; 9Bet Crv ; 2.65; 5600;occ; 105; 0;36857
12; 1553.7; 18-MAR-2009 22:22:28; Dark ; 47.5; 100; 4Gam Crv ; 2.58; 13100;occ; 95; 0;36857
13; 2203.0; 18-MAR-2009 22:33:18; Bright; 45.0; 62; 94Bet Leo ; 2.14; 9700;occ; 90; 0;36857
14; 2910.9; 18-MAR-2009 22:45:06; Bright; 40.0; 87; 64Gam UMa ; 2.43; 11000;occ; 80; 0;36857
15; 3060.9; 18-MAR-2009 22:47:36; Bright; 43.5; 32; 77Eps UMa ; 1.76; 11000;occ; 87; 0;36857
16; 3636.3; 18-MAR-2009 22:57:11; Bright; 46.5; 119; 14Eta Dra ; 2.73; 4700;occ; 93; 0;36857
17; 3939.0; 18-MAR-2009 23:02:14; Bright; 28.0; 130; 23Bet Dra ; 2.80; 5800;occ; 56; 0;36857
18; 4001.2; 18-MAR-2009 23:03:16; Bright; 74.0; 69; 33Gam Dra ; 2.23; 3800;occ; 148; 0;36857
19; 4216.4; 18-MAR-2009 23:06:51; Bright; 42.0; 144; 18Del Cyg ; 2.86; 11000;occ; 84; 0;36857
20; 4340.5; 18-MAR-2009 23:08:55; Bright; 57.5; 5; 3Alp Lyr ; 0.03; 11000;occ; 115; 0;36857
21; 4926.3; 18-MAR-2009 23:18:41; Dark ; 52.5; 11; 53Alp Aql ; 0.76; 8000;occ; 105; 0;36857
/nas3/ENVISAT/GOMOS/GOM_NL__0P/GOM_NL__0PNPDE20090318_233112_000053382077_00230_36857_7440.N1
1; -358.2; 18-MAR-2009 23:31:12; Dark ; 48.5; 57; 34Sig Sgr ; 2.07; 26000;occ; 97; 0;36857
2; -265.8; 18-MAR-2009 23:32:45; Dark ; 58.0; 137; 22Lam Sgr ; 2.82; 4400;occ; 116; 0;36857
3; -147.0; 18-MAR-2009 23:34:44; Dark ; 46.5; 38; 20Eps Sgr ; 1.84; 11000;occ; 93; 0;36857
4; 54.1; 18-MAR-2009 23:38:05; Dark ; 47.5; 85; Kap Sco ; 2.41; 28000;occ; 95; 0;36858
5; 299.6; 18-MAR-2009 23:42:10; Dark ; 59.5; 0; ; 0.00; 0;occ; 119; 0;36858
6; 599.5; 18-MAR-2009 23:47:10; Dark ; 52.5; 131; Gam Lup ; 2.80; 26000;occ; 105; 0;36858
7; 708.9; 18-MAR-2009 23:48:59; Dark ; 51.5; 78; Alp Lup ; 2.30; 28000;occ; 103; 0;36858
8; 798.8; 18-MAR-2009 23:50:29; Dark ; 51.0; 81; Eta Cen ; 2.36; 28000;occ; 102; 0;36858
9; 983.1; 18-MAR-2009 23:53:34; Dark ; 59.0; 54; 5The Cen ; 2.06; 4500;occ; 118; 0;36858
10; 1084.1; 18-MAR-2009 23:55:15; Dark ; 33.0; 123; Iot Cen ; 2.75; 10200;occ; 66; 0;36858
11; 1419.4; 19-MAR-2009 00:00:50; Dark ; 52.0; 106; 9Bet Crv ; 2.65; 5600;occ; 104; 0;36858
12; 1553.6; 19-MAR-2009 00:03:04; Dark ; 47.5; 100; 4Gam Crv ; 2.58; 13100;occ; 95; 0;36858
13; 2202.7; 19-MAR-2009 00:13:53; Bright; 44.5; 62; 94Bet Leo ; 2.14; 9700;occ; 89; 0;36858
14; 2910.4; 19-MAR-2009 00:25:41; Bright; 39.5; 87; 64Gam UMa ; 2.43; 11000;occ; 79; 0;36858
15; 3060.1; 19-MAR-2009 00:28:11; Bright; 44.0; 32; 77Eps UMa ; 1.76; 11000;occ; 88; 0;36858
16; 4000.7; 19-MAR-2009 00:43:51; Bright; 74.0; 69; 33Gam Dra ; 2.23; 3800;occ; 148; 0;36858
17; 4216.4; 19-MAR-2009 00:47:27; Bright; 37.5; 144; 18Del Cyg ; 2.86; 11000;occ; 75; 0;36858
18; 4340.4; 19-MAR-2009 00:49:31; Bright; 76.0; 5; 3Alp Lyr ; 0.03; 11000;occ; 152; 0;36858
19; 4926.7; 19-MAR-2009 00:59:17; Dark ; 54.0; 11; 53Alp Aql ; 0.76; 8000;occ; 108; 0;36858
/nas3/ENVISAT/GOMOS/GOM_NL__0P/GOM_NL__0PNPDK20090318_061157_000039572077_00220_36847_3463.N1
1; -2354.0; 18-MAR-2009 06:11:57; Bright; 46.5; 119; 14Eta Dra ; 2.73; 4700;occ; 93; 79;36847
2; -2091.8; 18-MAR-2009 06:16:20; Bright; 45.0; 130; 23Bet Dra ; 2.80; 5800;occ; 90; 0;36847
3; -1819.4; 18-MAR-2009 06:20:52; Bright; 40.5; 144; 18Del Cyg ; 2.86; 11000;occ; 81; 0;36847
4; -1694.8; 18-MAR-2009 06:22:57; Bright; 54.0; 5; 3Alp Lyr ; 0.03; 11000;occ; 108; 0;36847
5; -1114.2; 18-MAR-2009 06:32:37; Dark ; 54.0; 11; 53Alp Aql ; 0.76; 8000;occ; 108; 0;36847
6; -491.7; 18-MAR-2009 06:43:00; Dark ; 45.5; 155; 41Pi Sgr ; 2.90; 6600;occ; 91; 0;36847
7; -367.8; 18-MAR-2009 06:45:04; Dark ; 47.0; 57; 34Sig Sgr ; 2.07; 26000;occ; 94; 0;36847
8; -277.7; 18-MAR-2009 06:46:34; Dark ; 56.0; 137; 22Lam Sgr ; 2.82; 4400;occ; 112; 0;36847
9; -157.3; 18-MAR-2009 06:48:34; Dark ; 49.5; 38; 20Eps Sgr ; 1.84; 11000;occ; 99; 0;36847
10; 68.0; 18-MAR-2009 06:52:19; Dark ; 51.0; 25; 35Lam Sco ; 1.62; 28000;occ; 102; 0;36848
11; 287.4; 18-MAR-2009 06:55:59; Dark ; 59.5; 0; ; 0.00; 0;occ; 119; 0;36848
12; 588.1; 18-MAR-2009 07:01:00; Dark ; 53.0; 131; Gam Lup ; 2.80; 26000;occ; 106; 0;36848
13; 701.0; 18-MAR-2009 07:02:52; Dark ; 50.0; 78; Alp Lup ; 2.30; 28000;occ; 100; 0;36848
14; 790.3; 18-MAR-2009 07:04:22; Dark ; 50.5; 81; Eta Cen ; 2.36; 28000;occ; 101; 0;36848
15; 975.1; 18-MAR-2009 07:07:26; Dark ; 59.0; 54; 5The Cen ; 2.06; 4500;occ; 118; 0;36848
16; 1077.9; 18-MAR-2009 07:09:09; Dark ; 50.0; 123; Iot Cen ; 2.75; 10200;occ; 100; 0;36848

```

```

17; 1417.0; 18-MAR-2009 07:14:48; Dark ; 54.0; 106; 9Bet Crv ; 2.65; 5600;occ; 108; 0;36848
18; 1552.4; 18-MAR-2009 07:17:04; Dark ; 51.0; 100; 4Gam Crv ; 2.58; 13100;occ; 102; 0;36848
/nas3/ENVISAT/GOMOS/GOM_NL__0P/GOM_NL__0PNPDK20090318_072758_000054312077_00221_36848_3464.N1
1; 2206.7; 18-MAR-2009 07:27:58; Bright; 45.5; 62; 94Bet Leo ; 2.14; 9700;occ; 91; 0;36848
2; 2914.6; 18-MAR-2009 07:39:46; Bright; 40.0; 87; 64Gam UMa ; 2.43; 11000;occ; 80; 0;36848
3; 3067.0; 18-MAR-2009 07:42:18; Bright; 44.5; 32; 77Eps UMa ; 1.76; 11000;occ; 89; 0;36848
4; 3642.0; 18-MAR-2009 07:51:53; Bright; 47.0; 119; 14Eta Dra ; 2.73; 4700;occ; 94; 0;36848
5; 3943.9; 18-MAR-2009 07:56:55; Bright; 41.0; 130; 23Bet Dra ; 2.80; 5800;occ; 82; 0;36848
6; 4004.9; 18-MAR-2009 07:57:56; Bright; 56.0; 69; 33Gam Dra ; 2.23; 3800;occ; 112; 0;36848
7; 4216.8; 18-MAR-2009 08:01:28; Bright; 38.5; 144; 18Del Cyg ; 2.86; 11000;occ; 77; 0;36848
8; 4341.2; 18-MAR-2009 08:03:33; Bright; 56.5; 5; 3Alp Lyr ; 0.03; 11000;occ; 113; 0;36848
9; 4922.0; 18-MAR-2009 08:13:13; Dark ; 55.5; 11; 53Alp Aql ; 0.76; 8000;occ; 111; 0;36848
10; 5545.0; 18-MAR-2009 08:23:36; Dark ; 49.0; 155; 41Pi Sgr ; 2.90; 6600;occ; 98; 0;36848
11; 5669.0; 18-MAR-2009 08:25:40; Dark ; 50.5; 57; 34Sig Sgr ; 2.07; 26000;occ; 101; 0;36848
12; 5759.6; 18-MAR-2009 08:27:11; Dark ; 50.5; 137; 22Lam Sgr ; 2.82; 4400;occ; 101; 0;36848
13; 5879.8; 18-MAR-2009 08:29:11; Dark ; 50.0; 38; 20Eps Sgr ; 1.84; 11000;occ; 100; 0;36848
14; 6105.1; 18-MAR-2009 08:32:57; Dark ; 58.5; 25; 35Lam Sco ; 1.62; 28000;occ; 117; 0;36848
15; 6324.5; 18-MAR-2009 08:36:36; Dark ; 59.5; 0; ; 0.00; 0;occ; 119; 0;36848
16; 6625.4; 18-MAR-2009 08:41:37; Dark ; 54.0; 131; Gam Lup ; 2.80; 26000;occ; 108; 0;36848
17; 6737.6; 18-MAR-2009 08:43:29; Dark ; 47.0; 78; Alp Lup ; 2.30; 28000;occ; 94; 0;36848
18; 6827.1; 18-MAR-2009 08:44:59; Dark ; 50.5; 81; Eta Cen ; 2.36; 28000;occ; 101; 0;36848
19; 7011.8; 18-MAR-2009 08:48:03; Dark ; 58.5; 54; 5The Cen ; 2.06; 4500;occ; 117; 0;36848
20; 7114.7; 18-MAR-2009 08:49:46; Dark ; 50.0; 123; Iot Cen ; 2.75; 10200;occ; 100; 0;36848
21; 7453.0; 18-MAR-2009 08:55:24; Dark ; 55.5; 106; 9Bet Crv ; 2.65; 5600;occ; 111; 0;36848
22; 7588.4; 18-MAR-2009 08:57:40; Dark ; 49.5; 100; 4Gam Crv ; 2.58; 13100;occ; 99; 0;36848
/nas3/ENVISAT/GOMOS/GOM_NL__0P/GOM_NL__0PNPDK20090318_090833_000054312077_00222_36849_3465.N1
1; 2206.1; 18-MAR-2009 09:08:33; Bright; 44.5; 62; 94Bet Leo ; 2.14; 9700;occ; 89; 0;36849
2; 2914.4; 18-MAR-2009 09:20:22; Bright; 39.5; 87; 64Gam UMa ; 2.43; 11000;occ; 79; 0;36849
3; 3066.0; 18-MAR-2009 09:22:53; Bright; 45.0; 32; 77Eps UMa ; 1.76; 11000;occ; 90; 0;36849
4; 3641.2; 18-MAR-2009 09:32:29; Bright; 47.0; 119; 14Eta Dra ; 2.73; 4700;occ; 94; 0;36849
5; 3943.2; 18-MAR-2009 09:37:30; Bright; 41.0; 130; 23Bet Dra ; 2.80; 5800;occ; 82; 0;36849
6; 4004.3; 18-MAR-2009 09:38:32; Bright; 51.0; 69; 33Gam Dra ; 2.23; 3800;occ; 102; 0;36849
7; 4216.9; 18-MAR-2009 09:42:04; Bright; 39.0; 144; 18Del Cyg ; 2.86; 11000;occ; 78; 0;36849
8; 4340.9; 18-MAR-2009 09:44:08; Bright; 75.0; 5; 3Alp Lyr ; 0.03; 11000;occ; 150; 0;36849
9; 4922.5; 18-MAR-2009 09:53:50; Dark ; 55.0; 11; 53Alp Aql ; 0.76; 8000;occ; 110; 0;36849
10; 5545.9; 18-MAR-2009 10:04:13; Dark ; 49.5; 155; 41Pi Sgr ; 2.90; 6600;occ; 99; 0;36849
11; 5670.2; 18-MAR-2009 10:06:18; Dark ; 48.0; 57; 34Sig Sgr ; 2.07; 26000;occ; 96; 0;36849
12; 5760.7; 18-MAR-2009 10:07:48; Dark ; 53.0; 137; 22Lam Sgr ; 2.82; 4400;occ; 106; 0;36849
13; 5880.7; 18-MAR-2009 10:09:48; Dark ; 49.5; 38; 20Eps Sgr ; 1.84; 11000;occ; 99; 0;36849
14; 6106.2; 18-MAR-2009 10:13:34; Dark ; 54.0; 25; 35Lam Sco ; 1.62; 28000;occ; 108; 0;36849
15; 6325.7; 18-MAR-2009 10:17:13; Dark ; 59.5; 0; ; 0.00; 0;occ; 119; 0;36849
16; 6626.5; 18-MAR-2009 10:22:14; Dark ; 53.5; 131; Gam Lup ; 2.80; 26000;occ; 107; 0;36849
17; 6738.5; 18-MAR-2009 10:24:06; Dark ; 48.0; 78; Alp Lup ; 2.30; 28000;occ; 96; 0;36849
18; 6827.6; 18-MAR-2009 10:25:35; Dark ; 51.5; 81; Eta Cen ; 2.36; 28000;occ; 103; 0;36849
19; 7012.9; 18-MAR-2009 10:28:40; Dark ; 54.0; 54; 5The Cen ; 2.06; 4500;occ; 108; 0;36849
20; 7115.3; 18-MAR-2009 10:30:23; Dark ; 50.5; 123; Iot Cen ; 2.75; 10200;occ; 101; 0;36849
21; 7453.6; 18-MAR-2009 10:36:01; Dark ; 50.5; 106; 9Bet Crv ; 2.65; 5600;occ; 101; 0;36849
22; 7588.4; 18-MAR-2009 10:38:16; Dark ; 49.0; 100; 4Gam Crv ; 2.58; 13100;occ; 98; 0;36849
/nas3/ENVISAT/GOMOS/GOM_NL__0P/GOM_NL__0PNPDK20090318_104909_000054302077_00223_36850_3466.N1
1; 2206.0; 18-MAR-2009 10:49:09; Bright; 46.0; 62; 94Bet Leo ; 2.14; 9700;occ; 92; 0;36850
2; 2913.9; 18-MAR-2009 11:00:57; Bright; 40.5; 87; 64Gam UMa ; 2.43; 11000;occ; 81; 0;36850
3; 3065.6; 18-MAR-2009 11:03:29; Bright; 44.5; 32; 77Eps UMa ; 1.76; 11000;occ; 89; 0;36850
4; 3640.5; 18-MAR-2009 11:13:04; Bright; 47.0; 119; 14Eta Dra ; 2.73; 4700;occ; 94; 0;36850
5; 3942.9; 18-MAR-2009 11:18:06; Bright; 38.0; 130; 23Bet Dra ; 2.80; 5800;occ; 76; 0;36850
6; 4004.1; 18-MAR-2009 11:19:07; Bright; 52.0; 69; 33Gam Dra ; 2.23; 3800;occ; 104; 0;36850
7; 4216.5; 18-MAR-2009 11:22:40; Bright; 40.5; 144; 18Del Cyg ; 2.86; 11000;occ; 81; 0;36850
8; 4340.8; 18-MAR-2009 11:24:44; Bright; 74.5; 5; 3Alp Lyr ; 0.03; 11000;occ; 149; 0;36850
9; 4923.1; 18-MAR-2009 11:34:26; Dark ; 52.0; 11; 53Alp Aql ; 0.76; 8000;occ; 104; 0;36850
10; 5546.9; 18-MAR-2009 11:44:50; Dark ; 47.5; 155; 41Pi Sgr ; 2.90; 6600;occ; 95; 0;36850
11; 5671.3; 18-MAR-2009 11:46:54; Dark ; 49.0; 57; 34Sig Sgr ; 2.07; 26000;occ; 98; 0;36850
12; 5762.0; 18-MAR-2009 11:48:25; Dark ; 58.5; 137; 22Lam Sgr ; 2.82; 4400;occ; 117; 0;36850
13; 5881.7; 18-MAR-2009 11:50:25; Dark ; 48.0; 38; 20Eps Sgr ; 1.84; 11000;occ; 96; 0;36850
14; 6326.9; 18-MAR-2009 11:57:50; Dark ; 59.5; 0; ; 0.00; 0;occ; 119; 0;36850
15; 6627.4; 18-MAR-2009 12:02:51; Dark ; 53.5; 131; Gam Lup ; 2.80; 26000;occ; 107; 0;36850
16; 6739.5; 18-MAR-2009 12:04:43; Dark ; 45.5; 78; Alp Lup ; 2.30; 28000;occ; 91; 0;36850
17; 6828.7; 18-MAR-2009 12:06:12; Dark ; 49.0; 81; Eta Cen ; 2.36; 28000;occ; 98; 0;36850
18; 7013.4; 18-MAR-2009 12:09:17; Dark ; 60.5; 54; 5The Cen ; 2.06; 4500;occ; 121; 0;36850
19; 7116.0; 18-MAR-2009 12:10:59; Dark ; 46.0; 123; Iot Cen ; 2.75; 10200;occ; 92; 0;36850

```



```

20; 7453.7; 18-MAR-2009 12:16:37; Dark ; 50.0; 106; 9Bet Crv ; 2.65; 5600;occ; 100; 0;36850
21; 7588.3; 18-MAR-2009 12:18:52; Dark ; 48.0; 100; 4Gam Crv ; 2.58; 13100;occ; 96; 0;36850
/nas3/ENVISAT/GOMOS/GOM_NL__0P/GOM_NL__0PNPDK20090318_121910_000060302077_00224_36851_3467.N1
1; 1570.5; 18-MAR-2009 12:19:10; Dark ; 48.5; 100; 4Gam Crv ; 2.58; 13100;occ; 97; 36;36851
2; 2205.2; 18-MAR-2009 12:29:44; Bright; 43.5; 62; 94Bet Leo ; 2.14; 9700;occ; 87; 0;36851
3; 2913.2; 18-MAR-2009 12:41:32; Bright; 40.5; 87; 64Gam UMa ; 2.43; 11000;occ; 81; 0;36851
4; 3064.6; 18-MAR-2009 12:44:04; Bright; 44.0; 32; 77Eps UMa ; 1.76; 11000;occ; 88; 0;36851
5; 3640.0; 18-MAR-2009 12:53:39; Bright; 47.0; 119; 14Eta Dra ; 2.73; 4700;occ; 94; 0;36851
6; 3942.4; 18-MAR-2009 12:58:41; Bright; 38.0; 130; 23Bet Dra ; 2.80; 5800;occ; 76; 0;36851
7; 4003.6; 18-MAR-2009 12:59:43; Bright; 52.0; 69; 33Gam Dra ; 2.23; 3800;occ; 104; 0;36851
8; 4216.6; 18-MAR-2009 13:03:16; Bright; 41.0; 144; 18Del Cyg ; 2.86; 11000;occ; 82; 0;36851
9; 4340.8; 18-MAR-2009 13:05:20; Bright; 75.0; 5; 3Alp Lyr ; 0.03; 11000;occ; 150; 0;36851
10; 4923.4; 18-MAR-2009 13:15:02; Dark ; 54.0; 11; 53Alp Aql ; 0.76; 8000;occ; 108; 0;36851
11; 5548.1; 18-MAR-2009 13:25:27; Dark ; 48.5; 155; 41Pi Sgr ; 2.90; 6600;occ; 97; 0;36851
12; 5671.9; 18-MAR-2009 13:27:31; Dark ; 46.5; 57; 34Sig Sgr ; 2.07; 26000;occ; 93; 0;36851
13; 5762.8; 18-MAR-2009 13:29:02; Dark ; 52.0; 137; 22Lam Sgr ; 2.82; 4400;occ; 104; 0;36851
14; 5882.5; 18-MAR-2009 13:31:02; Dark ; 56.5; 38; 20Eps Sgr ; 1.84; 11000;occ; 113; 0;36851
15; 6328.2; 18-MAR-2009 13:38:27; Dark ; 59.5; 0; ; 0.00; 0;occ; 119; 0;36851
16; 6628.4; 18-MAR-2009 13:43:27; Dark ; 55.0; 131; Gam Lup ; 2.80; 26000;occ; 110; 0;36851
17; 6740.4; 18-MAR-2009 13:45:19; Dark ; 46.0; 78; Alp Lup ; 2.30; 28000;occ; 92; 0;36851
18; 6829.6; 18-MAR-2009 13:46:49; Dark ; 51.5; 81; Eta Cen ; 2.36; 28000;occ; 103; 0;36851
19; 7014.3; 18-MAR-2009 13:49:53; Dark ; 56.5; 54; 5The Cen ; 2.06; 4500;occ; 113; 0;36851
20; 7116.6; 18-MAR-2009 13:51:36; Dark ; 46.0; 123; Iot Cen ; 2.75; 10200;occ; 92; 0;36851
21; 7453.6; 18-MAR-2009 13:57:13; Dark ; 51.5; 106; 9Bet Crv ; 2.65; 5600;occ; 103; 0;36851
22; 7588.9; 18-MAR-2009 13:59:28; Dark ; 12.0; 100; 4Gam Crv ; 2.58; 13100;occ; 24; 0;36851
/nas3/ENVISAT/GOMOS/GOM_NL__0P/GOM_NL__0PNPDK20090318_135801_000056952077_00225_36852_3468.N1
1; 1466.2; 18-MAR-2009 13:58:01; Dark ; 51.5; 106; 9Bet Crv ; 2.65; 5600;occ; 103; 97;36852
2; 1553.0; 18-MAR-2009 13:59:28; Dark ; 49.5; 100; 4Gam Crv ; 2.58; 13100;occ; 99; 0;36852
3; 2205.0; 18-MAR-2009 14:10:20; Bright; 44.0; 62; 94Bet Leo ; 2.14; 9700;occ; 88; 0;36852
4; 2913.1; 18-MAR-2009 14:22:08; Bright; 41.5; 87; 64Gam UMa ; 2.43; 11000;occ; 83; 0;36852
5; 3064.2; 18-MAR-2009 14:24:39; Bright; 44.0; 32; 77Eps UMa ; 1.76; 11000;occ; 88; 0;36852
6; 3639.5; 18-MAR-2009 14:34:14; Bright; 46.5; 119; 14Eta Dra ; 2.73; 4700;occ; 93; 0;36852
7; 3941.8; 18-MAR-2009 14:39:17; Bright; 35.0; 130; 23Bet Dra ; 2.80; 5800;occ; 70; 0;36852
8; 4003.4; 18-MAR-2009 14:40:18; Bright; 52.0; 69; 33Gam Dra ; 2.23; 3800;occ; 104; 0;36852
9; 4216.6; 18-MAR-2009 14:43:51; Bright; 39.5; 144; 18Del Cyg ; 2.86; 11000;occ; 79; 0;36852
10; 4341.0; 18-MAR-2009 14:45:56; Bright; 75.0; 5; 3Alp Lyr ; 0.03; 11000;occ; 150; 0;36852
11; 4924.2; 18-MAR-2009 14:55:39; Dark ; 53.5; 11; 53Alp Aql ; 0.76; 8000;occ; 107; 0;36852
12; 5548.7; 18-MAR-2009 15:06:04; Dark ; 46.0; 155; 41Pi Sgr ; 2.90; 6600;occ; 92; 0;36852
13; 5673.2; 18-MAR-2009 15:08:08; Dark ; 47.0; 57; 34Sig Sgr ; 2.07; 26000;occ; 94; 0;36852
14; 5764.4; 18-MAR-2009 15:09:39; Dark ; 51.5; 137; 22Lam Sgr ; 2.82; 4400;occ; 103; 0;36852
15; 5883.9; 18-MAR-2009 15:11:39; Dark ; 50.0; 38; 20Eps Sgr ; 1.84; 11000;occ; 100; 0;36852
16; 6084.7; 18-MAR-2009 15:15:00; Dark ; 48.0; 85; Kap Sco ; 2.41; 28000;occ; 96; 0;36852
17; 6329.5; 18-MAR-2009 15:19:04; Dark ; 59.5; 0; ; 0.00; 0;occ; 119; 0;36852
18; 6629.6; 18-MAR-2009 15:24:05; Dark ; 52.0; 131; Gam Lup ; 2.80; 26000;occ; 104; 0;36852
19; 6740.7; 18-MAR-2009 15:25:56; Dark ; 45.5; 78; Alp Lup ; 2.30; 28000;occ; 91; 0;36852
20; 6830.3; 18-MAR-2009 15:27:25; Dark ; 51.5; 81; Eta Cen ; 2.36; 28000;occ; 103; 0;36852
21; 7014.6; 18-MAR-2009 15:30:30; Dark ; 61.0; 54; 5The Cen ; 2.06; 4500;occ; 122; 0;36852
22; 7117.1; 18-MAR-2009 15:32:12; Dark ; 44.5; 123; Iot Cen ; 2.75; 10200;occ; 89; 0;36852
/nas3/ENVISAT/GOMOS/GOM_NL__0P/GOM_NL__0PNPDK20090318_153749_000057452077_00226_36853_3469.N1
1; 1418.2; 18-MAR-2009 15:37:49; Dark ; 54.5; 106; 9Bet Crv ; 2.65; 5600;occ; 109; 0;36853
2; 1553.1; 18-MAR-2009 15:40:04; Dark ; 49.0; 100; 4Gam Crv ; 2.58; 13100;occ; 98; 0;36853
3; 2204.8; 18-MAR-2009 15:50:56; Bright; 45.5; 62; 94Bet Leo ; 2.14; 9700;occ; 91; 0;36853
4; 2912.7; 18-MAR-2009 16:02:44; Bright; 37.0; 87; 64Gam UMa ; 2.43; 11000;occ; 74; 0;36853
5; 3063.7; 18-MAR-2009 16:05:15; Bright; 45.0; 32; 77Eps UMa ; 1.76; 11000;occ; 90; 0;36853
6; 3638.7; 18-MAR-2009 16:14:50; Bright; 46.5; 119; 14Eta Dra ; 2.73; 4700;occ; 93; 0;36853
7; 3941.3; 18-MAR-2009 16:19:52; Bright; 35.0; 130; 23Bet Dra ; 2.80; 5800;occ; 70; 0;36853
8; 4002.8; 18-MAR-2009 16:20:54; Bright; 49.5; 69; 33Gam Dra ; 2.23; 3800;occ; 99; 0;36853
9; 4216.9; 18-MAR-2009 16:24:28; Bright; 40.0; 144; 18Del Cyg ; 2.86; 11000;occ; 80; 0;36853
10; 4340.9; 18-MAR-2009 16:26:32; Bright; 55.0; 5; 3Alp Lyr ; 0.03; 11000;occ; 110; 0;36853
11; 4924.7; 18-MAR-2009 16:36:16; Dark ; 60.5; 11; 53Alp Aql ; 0.76; 8000;occ; 121; 0;36853
12; 5549.9; 18-MAR-2009 16:46:41; Dark ; 49.0; 155; 41Pi Sgr ; 2.90; 6600;occ; 98; 0;36853
13; 5674.0; 18-MAR-2009 16:48:45; Dark ; 51.5; 57; 34Sig Sgr ; 2.07; 26000;occ; 103; 0;36853
14; 5765.3; 18-MAR-2009 16:50:16; Dark ; 51.0; 137; 22Lam Sgr ; 2.82; 4400;occ; 102; 0;36853
15; 5885.0; 18-MAR-2009 16:52:16; Dark ; 47.0; 38; 20Eps Sgr ; 1.84; 11000;occ; 94; 0;36853
16; 6085.8; 18-MAR-2009 16:55:37; Dark ; 49.0; 85; Kap Sco ; 2.41; 28000;occ; 98; 0;36853
17; 6330.8; 18-MAR-2009 16:59:42; Dark ; 59.5; 0; ; 0.00; 0;occ; 119; 0;36853
18; 6631.2; 18-MAR-2009 17:04:42; Dark ; 52.0; 131; Gam Lup ; 2.80; 26000;occ; 104; 0;36853
19; 6742.0; 18-MAR-2009 17:06:33; Dark ; 46.5; 78; Alp Lup ; 2.30; 28000;occ; 93; 0;36853

```

```

20; 6831.6; 18-MAR-2009 17:08:02; Dark ; 55.0; 81; Eta Cen ; 2.36; 28000;occ; 110; 0;36853
21; 7016.0; 18-MAR-2009 17:11:07; Dark ; 62.0; 54; 5The Cen ; 2.06; 4500;occ; 124; 0;36853
22; 7117.9; 18-MAR-2009 17:12:49; Dark ; 46.0; 123; Iot Cen ; 2.75; 10200;occ; 92; 0;36853
/nas3/ENVISAT/GOMOS/GOM_NL__0P/GOM_NL__0PNPDK20090318_171249_000060582077_00227_36854_3470.N1
1; 1081.8; 18-MAR-2009 17:12:49; Dark ; 46.5; 123; Iot Cen ; 2.75; 10200;occ; 93; 0;36854
2; 1418.4; 18-MAR-2009 17:18:25; Dark ; 53.5; 106; 9Bet Crv ; 2.65; 5600;occ; 107; 0;36854
3; 1553.2; 18-MAR-2009 17:20:40; Dark ; 51.0; 100; 4Gam Crv ; 2.58; 13100;occ; 102; 0;36854
4; 2204.5; 18-MAR-2009 17:31:31; Bright; 45.0; 62; 94Bet Leo ; 2.14; 9700;occ; 90; 0;36854
5; 2912.4; 18-MAR-2009 17:43:19; Bright; 40.0; 87; 64Gam UMa ; 2.43; 11000;occ; 80; 0;36854
6; 3062.9; 18-MAR-2009 17:45:50; Bright; 43.5; 32; 77Eps UMa ; 1.76; 11000;occ; 87; 0;36854
7; 3638.1; 18-MAR-2009 17:55:25; Bright; 46.5; 119; 14Eta Dra ; 2.73; 4700;occ; 93; 0;36854
8; 3941.4; 18-MAR-2009 18:00:28; Bright; 31.0; 130; 23Bet Dra ; 2.80; 5800;occ; 62; 0;36854
9; 4002.6; 18-MAR-2009 18:01:29; Bright; 48.0; 69; 33Gam Dra ; 2.23; 3800;occ; 96; 0;36854
10; 4216.7; 18-MAR-2009 18:05:04; Bright; 39.5; 144; 18Del Cyg ; 2.86; 11000;occ; 79; 0;36854
11; 4340.4; 18-MAR-2009 18:07:07; Bright; 56.0; 5; 3Alp Lyr ; 0.03; 11000;occ; 112; 0;36854
12; 4924.9; 18-MAR-2009 18:16:52; Dark ; 52.5; 11; 53Alp Aql ; 0.76; 8000;occ; 105; 0;36854
13; 5550.7; 18-MAR-2009 18:27:18; Dark ; 48.0; 155; 41Pi Sgr ; 2.90; 6600;occ; 96; 0;36854
14; 5675.1; 18-MAR-2009 18:29:22; Dark ; 46.5; 57; 34Sig Sgr ; 2.07; 26000;occ; 93; 0;36854
15; 5766.6; 18-MAR-2009 18:30:53; Dark ; 50.5; 137; 22Lam Sgr ; 2.82; 4400;occ; 101; 0;36854
16; 5885.7; 18-MAR-2009 18:32:53; Dark ; 55.5; 38; 20Eps Sgr ; 1.84; 11000;occ; 111; 0;36854
17; 6087.0; 18-MAR-2009 18:36:14; Dark ; 47.0; 85; Kap Sco ; 2.41; 28000;occ; 94; 0;36854
18; 6332.0; 18-MAR-2009 18:40:19; Dark ; 59.5; 0; ; 0.00; 0;occ; 119; 0;36854
19; 6632.2; 18-MAR-2009 18:45:19; Dark ; 53.0; 131; Gam Lup ; 2.80; 26000;occ; 106; 0;36854
20; 6742.7; 18-MAR-2009 18:47:10; Dark ; 48.0; 78; Alp Lup ; 2.30; 28000;occ; 96; 0;36854
21; 6832.2; 18-MAR-2009 18:48:39; Dark ; 49.0; 81; Eta Cen ; 2.36; 28000;occ; 98; 0;36854
22; 7016.5; 18-MAR-2009 18:51:43; Dark ; 65.0; 54; 5The Cen ; 2.06; 4500;occ; 130; 0;36854
23; 7118.5; 18-MAR-2009 18:53:25; Dark ; 21.5; 123; Iot Cen ; 2.75; 10200;occ; 43; 0;36854
/nas3/ENVISAT/GOMOS/GOM_NL__0P/GOM_NL__0PNPDE20090319_010945_000045552077_00231_36858_7441.N1
1; -481.8; 19-MAR-2009 01:09:45; Dark ; 46.5; 155; 41Pi Sgr ; 2.90; 6600;occ; 93; 0;36858
2; -357.1; 19-MAR-2009 01:11:49; Dark ; 50.0; 57; 34Sig Sgr ; 2.07; 26000;occ; 100; 0;36858
3; -264.6; 19-MAR-2009 01:13:22; Dark ; 60.5; 137; 22Lam Sgr ; 2.82; 4400;occ; 121; 0;36858
4; -146.1; 19-MAR-2009 01:15:20; Dark ; 52.0; 38; 20Eps Sgr ; 1.84; 11000;occ; 104; 0;36858
5; 55.4; 19-MAR-2009 01:18:42; Dark ; 48.5; 85; Kap Sco ; 2.41; 28000;occ; 97; 0;36859
6; 300.9; 19-MAR-2009 01:22:47; Dark ; 59.5; 0; ; 0.00; 0;occ; 119; 0;36859
7; 600.6; 19-MAR-2009 01:27:47; Dark ; 52.5; 131; Gam Lup ; 2.80; 26000;occ; 105; 0;36859
8; 709.6; 19-MAR-2009 01:29:36; Dark ; 51.0; 78; Alp Lup ; 2.30; 28000;occ; 102; 0;36859
9; 799.4; 19-MAR-2009 01:31:06; Dark ; 51.5; 81; Eta Cen ; 2.36; 28000;occ; 103; 0;36859
10; 983.7; 19-MAR-2009 01:34:10; Dark ; 68.0; 54; 5The Cen ; 2.06; 4500;occ; 136; 0;36859
11; 1084.5; 19-MAR-2009 01:35:51; Dark ; 48.5; 123; Iot Cen ; 2.75; 10200;occ; 97; 0;36859
12; 1419.8; 19-MAR-2009 01:41:26; Dark ; 48.5; 106; 9Bet Crv ; 2.65; 5600;occ; 97; 0;36859
13; 1553.8; 19-MAR-2009 01:43:40; Dark ; 48.5; 100; 4Gam Crv ; 2.58; 13100;occ; 97; 0;36859
14; 2202.7; 19-MAR-2009 01:54:29; Bright; 44.0; 62; 94Bet Leo ; 2.14; 9700;occ; 88; 0;36859
15; 2909.7; 19-MAR-2009 02:06:16; Bright; 39.5; 87; 64Gam UMa ; 2.43; 11000;occ; 79; 0;36859
16; 3059.4; 19-MAR-2009 02:08:46; Bright; 44.0; 32; 77Eps UMa ; 1.76; 11000;occ; 88; 0;36859
17; 4000.2; 19-MAR-2009 02:24:27; Bright; 73.5; 69; 33Gam Dra ; 2.23; 3800;occ; 147; 0;36859
/nas3/ENVISAT/GOMOS/GOM_NL__0P/GOM_NL__0PNPDE20090319_022803_000049202077_00232_36859_7442.N1
1; -1819.3; 19-MAR-2009 02:28:03; Bright; 59.0; 144; 18Del Cyg ; 2.86; 11000;occ; 118; 0;36859
2; -1695.6; 19-MAR-2009 02:30:07; Bright; 58.0; 5; 3Alp Lyr ; 0.03; 11000;occ; 116; 0;36859
3; -1108.6; 19-MAR-2009 02:39:54; Dark ; 54.5; 11; 53Alp Aql ; 0.76; 8000;occ; 109; 0;36859
4; -481.6; 19-MAR-2009 02:50:21; Dark ; 46.0; 155; 41Pi Sgr ; 2.90; 6600;occ; 92; 0;36859
5; -145.0; 19-MAR-2009 02:55:57; Dark ; 47.0; 38; 20Eps Sgr ; 1.84; 11000;occ; 94; 0;36859
6; 56.3; 19-MAR-2009 02:59:19; Dark ; 47.5; 85; Kap Sco ; 2.41; 28000;occ; 95; 0;36860
7; 302.1; 19-MAR-2009 03:03:24; Dark ; 59.5; 0; ; 0.00; 0;occ; 119; 0;36860
8; 601.9; 19-MAR-2009 03:08:24; Dark ; 54.0; 131; Gam Lup ; 2.80; 26000;occ; 108; 0;36860
9; 710.6; 19-MAR-2009 03:10:13; Dark ; 51.0; 78; Alp Lup ; 2.30; 28000;occ; 102; 0;36860
10; 800.4; 19-MAR-2009 03:11:43; Dark ; 52.0; 81; Eta Cen ; 2.36; 28000;occ; 104; 0;36860
11; 984.4; 19-MAR-2009 03:14:47; Dark ; 58.0; 54; 5The Cen ; 2.06; 4500;occ; 116; 0;36860
12; 1085.5; 19-MAR-2009 03:16:28; Dark ; 49.0; 123; Iot Cen ; 2.75; 10200;occ; 98; 0;36860
13; 1420.0; 19-MAR-2009 03:22:02; Dark ; 53.5; 106; 9Bet Crv ; 2.65; 5600;occ; 107; 0;36860
14; 1554.0; 19-MAR-2009 03:24:16; Dark ; 47.5; 100; 4Gam Crv ; 2.58; 13100;occ; 95; 0;36860
15; 2202.3; 19-MAR-2009 03:35:05; Bright; 45.0; 62; 94Bet Leo ; 2.14; 9700;occ; 90; 0;36860
16; 2909.6; 19-MAR-2009 03:46:52; Bright; 40.5; 87; 64Gam UMa ; 2.43; 11000;occ; 81; 0;36860
17; 3059.0; 19-MAR-2009 03:49:21; Bright; 42.0; 32; 77Eps UMa ; 1.76; 11000;occ; 84; 0;36860
/nas3/ENVISAT/GOMOS/GOM_NL__0P/GOM_NL__0PNPDE20090319_040502_000051372077_00233_36860_7443.N1
1; -2036.0; 19-MAR-2009 04:05:02; Bright; 74.0; 69; 33Gam Dra ; 2.23; 3800;occ; 148; 0;36860
2; -1819.6; 19-MAR-2009 04:08:39; Bright; 40.5; 144; 18Del Cyg ; 2.86; 11000;occ; 81; 0;36860
3; -1695.5; 19-MAR-2009 04:10:43; Bright; 55.0; 5; 3Alp Lyr ; 0.03; 11000;occ; 110; 0;36860
4; -1108.0; 19-MAR-2009 04:20:30; Dark ; 51.0; 11; 53Alp Aql ; 0.76; 8000;occ; 102; 0;36860

```

```

5; -480.0; 19-MAR-2009 04:30:58; Dark ; 47.0; 155; 41Pi Sgr ; 2.90; 6600;occ; 94; 0;36860
6; -355.6; 19-MAR-2009 04:33:03; Dark ; 45.0; 57; 34Sig Sgr ; 2.07; 26000;occ; 90; 0;36860
7; -144.1; 19-MAR-2009 04:36:34; Dark ; 46.0; 38; 20Eps Sgr ; 1.84; 11000;occ; 92; 0;36860
8; 57.5; 19-MAR-2009 04:39:56; Dark ; 47.5; 85; Kap Sco ; 2.41; 28000;occ; 95; 0;36861
9; 303.3; 19-MAR-2009 04:44:02; Dark ; 59.5; 0; ; 0.00; 0;occ; 119; 0;36861
10; 603.2; 19-MAR-2009 04:49:01; Dark ; 53.0; 131; Gam Lup ; 2.80; 26000;occ; 106; 0;36861
11; 711.4; 19-MAR-2009 04:50:50; Dark ; 45.5; 78; Alp Lup ; 2.30; 28000;occ; 91; 0;36861
12; 801.4; 19-MAR-2009 04:52:20; Dark ; 54.5; 81; Eta Cen ; 2.36; 28000;occ; 109; 0;36861
13; 985.5; 19-MAR-2009 04:55:24; Dark ; 56.0; 54; 5The Cen ; 2.06; 4500;occ; 112; 0;36861
14; 1085.7; 19-MAR-2009 04:57:04; Dark ; 48.5; 123; Iot Cen ; 2.75; 10200;occ; 97; 0;36861
15; 1420.4; 19-MAR-2009 05:02:39; Dark ; 53.5; 106; 9Bet Crv ; 2.65; 5600;occ; 107; 0;36861
16; 1554.3; 19-MAR-2009 05:04:53; Dark ; 47.0; 100; 4Gam Crv ; 2.58; 13100;occ; 94; 0;36861
17; 2201.6; 19-MAR-2009 05:15:40; Bright; 42.5; 62; 94Bet Leo ; 2.14; 9700;occ; 85; 0;36861
18; 2909.2; 19-MAR-2009 05:27:27; Bright; 39.5; 87; 64Gam UMa ; 2.43; 11000;occ; 79; 0;36861
19; 3058.6; 19-MAR-2009 05:29:57; Bright; 43.0; 32; 77Eps UMa ; 1.76; 11000;occ; 86; 0;36861
/nas3/ENVISAT/GOMOS/GOM_NL__0P/GOM_NL__0PNPDE20090319_054538_000051382077_00234_36861_7444.N1
1; -2036.4; 19-MAR-2009 05:45:38; Bright; 52.5; 69; 33Gam Dra ; 2.23; 3800;occ; 105; 0;36861
2; -1819.6; 19-MAR-2009 05:49:15; Bright; 38.5; 144; 18Del Cyg ; 2.86; 11000;occ; 77; 0;36861
3; -1695.6; 19-MAR-2009 05:51:19; Bright; 54.5; 5; 3Alp Lyr ; 0.03; 11000;occ; 109; 0;36861
4; -1107.6; 19-MAR-2009 06:01:07; Dark ; 53.5; 11; 53Alp Aql ; 0.76; 8000;occ; 107; 0;36861
5; -479.3; 19-MAR-2009 06:11:35; Dark ; 45.0; 155; 41Pi Sgr ; 2.90; 6600;occ; 90; 0;36861
6; -354.5; 19-MAR-2009 06:13:40; Dark ; 50.0; 57; 34Sig Sgr ; 2.07; 26000;occ; 100; 0;36861
7; -143.0; 19-MAR-2009 06:17:11; Dark ; 53.5; 38; 20Eps Sgr ; 1.84; 11000;occ; 107; 0;36861
8; 58.6; 19-MAR-2009 06:20:33; Dark ; 48.0; 85; Kap Sco ; 2.41; 28000;occ; 96; 0;36862
9; 304.5; 19-MAR-2009 06:24:39; Dark ; 59.5; 0; ; 0.00; 0;occ; 119; 0;36862
10; 603.4; 19-MAR-2009 06:29:38; Dark ; 54.0; 131; Gam Lup ; 2.80; 26000;occ; 108; 0;36862
11; 712.0; 19-MAR-2009 06:31:26; Dark ; 46.0; 78; Alp Lup ; 2.30; 28000;occ; 92; 0;36862
12; 802.1; 19-MAR-2009 06:32:56; Dark ; 49.5; 81; Eta Cen ; 2.36; 28000;occ; 99; 0;36862
13; 985.6; 19-MAR-2009 06:36:00; Dark ; 62.5; 54; 5The Cen ; 2.06; 4500;occ; 125; 0;36862
14; 1085.9; 19-MAR-2009 06:37:40; Dark ; 50.5; 123; Iot Cen ; 2.75; 10200;occ; 101; 0;36862
15; 1420.4; 19-MAR-2009 06:43:15; Dark ; 53.5; 106; 9Bet Crv ; 2.65; 5600;occ; 107; 0;36862
16; 1554.1; 19-MAR-2009 06:45:28; Dark ; 49.0; 100; 4Gam Crv ; 2.58; 13100;occ; 98; 0;36862
17; 2201.4; 19-MAR-2009 06:56:16; Bright; 45.5; 62; 94Bet Leo ; 2.14; 9700;occ; 91; 0;36862
18; 2908.5; 19-MAR-2009 07:08:03; Bright; 59.0; 87; 64Gam UMa ; 2.43; 11000;occ; 118; 0;36862
19; 3057.6; 19-MAR-2009 07:10:32; Bright; 44.0; 32; 77Eps UMa ; 1.76; 11000;occ; 88; 0;36862
/nas3/ENVISAT/GOMOS/GOM_NL__0P/GOM_NL__0PNPDE20090319_210634_000060902077_00243_36870_7445.N1
1; -1103.5; 19-MAR-2009 21:06:34; Dark ; 57.0; 11; 53Alp Aql ; 0.76; 8000;occ; 114; 0;36870
2; -471.2; 19-MAR-2009 21:17:06; Dark ; 48.0; 155; 41Pi Sgr ; 2.90; 6600;occ; 96; 0;36870
3; -250.4; 19-MAR-2009 21:20:47; Dark ; 53.5; 137; 22Lam Sgr ; 2.82; 4400;occ; 107; 0;36870
4; -133.9; 19-MAR-2009 21:22:44; Dark ; 48.5; 38; 20Eps Sgr ; 1.84; 11000;occ; 97; 0;36870
5; 68.6; 19-MAR-2009 21:26:06; Dark ; 47.5; 85; Kap Sco ; 2.41; 28000;occ; 95; 0;36871
6; 315.5; 19-MAR-2009 21:30:13; Dark ; 59.5; 0; ; 0.00; 0;occ; 119; 0;36871
7; 613.9; 19-MAR-2009 21:35:11; Dark ; 52.0; 131; Gam Lup ; 2.80; 26000;occ; 104; 0;36871
8; 719.2; 19-MAR-2009 21:36:57; Dark ; 46.0; 78; Alp Lup ; 2.30; 28000;occ; 92; 0;36871
9; 809.6; 19-MAR-2009 21:38:27; Dark ; 49.5; 81; Eta Cen ; 2.36; 28000;occ; 99; 0;36871
10; 1091.0; 19-MAR-2009 21:43:09; Dark ; 49.0; 123; Iot Cen ; 2.75; 10200;occ; 98; 0;36871
11; 1422.8; 19-MAR-2009 21:48:40; Dark ; 49.5; 106; 9Bet Crv ; 2.65; 5600;occ; 99; 0;36871
12; 1555.2; 19-MAR-2009 21:50:53; Dark ; 49.0; 100; 4Gam Crv ; 2.58; 13100;occ; 98; 0;36871
13; 2198.3; 19-MAR-2009 22:01:36; Bright; 43.5; 62; 94Bet Leo ; 2.14; 9700;occ; 87; 0;36871
14; 2904.8; 19-MAR-2009 22:13:22; Bright; 40.5; 87; 64Gam UMa ; 2.43; 11000;occ; 81; 0;36871
15; 3051.9; 19-MAR-2009 22:15:49; Bright; 45.0; 32; 77Eps UMa ; 1.76; 11000;occ; 90; 0;36871
16; 3995.2; 19-MAR-2009 22:31:33; Bright; 74.0; 69; 33Gam Dra ; 2.23; 3800;occ; 148; 0;36871
17; 4215.8; 19-MAR-2009 22:35:13; Bright; 41.5; 144; 18Del Cyg ; 2.86; 11000;occ; 83; 0;36871
18; 4339.6; 19-MAR-2009 22:37:17; Bright; 58.0; 5; 3Alp Lyr ; 0.03; 11000;occ; 116; 0;36871
19; 4932.7; 19-MAR-2009 22:47:10; Dark ; 54.5; 11; 53Alp Aql ; 0.76; 8000;occ; 109; 0;36871
/nas3/ENVISAT/GOMOS/GOM_NL__0P/GOM_NL__0PNPDE20090319_225743_000054562077_00244_36871_7446.N1
1; -470.6; 19-MAR-2009 22:57:43; Dark ; 49.5; 155; 41Pi Sgr ; 2.90; 6600;occ; 99; 0;36871
2; -249.3; 19-MAR-2009 23:01:24; Dark ; 62.0; 137; 22Lam Sgr ; 2.82; 4400;occ; 124; 0;36871
3; -132.8; 19-MAR-2009 23:03:21; Dark ; 47.5; 38; 20Eps Sgr ; 1.84; 11000;occ; 95; 0;36871
4; 69.8; 19-MAR-2009 23:06:43; Dark ; 49.0; 85; Kap Sco ; 2.41; 28000;occ; 98; 0;36872
5; 316.7; 19-MAR-2009 23:10:50; Dark ; 59.5; 0; ; 0.00; 0;occ; 119; 0;36872
6; 614.8; 19-MAR-2009 23:15:48; Dark ; 52.0; 131; Gam Lup ; 2.80; 26000;occ; 104; 0;36872
7; 720.0; 19-MAR-2009 23:17:33; Dark ; 45.0; 78; Alp Lup ; 2.30; 28000;occ; 90; 0;36872
8; 810.4; 19-MAR-2009 23:19:04; Dark ; 54.5; 81; Eta Cen ; 2.36; 28000;occ; 109; 0;36872
9; 993.1; 19-MAR-2009 23:22:07; Dark ; 54.5; 54; 5The Cen ; 2.06; 4500;occ; 109; 0;36872
10; 1091.5; 19-MAR-2009 23:23:45; Dark ; 46.0; 123; Iot Cen ; 2.75; 10200;occ; 92; 0;36872
11; 1423.0; 19-MAR-2009 23:29:16; Dark ; 51.0; 106; 9Bet Crv ; 2.65; 5600;occ; 102; 0;36872
12; 1555.4; 19-MAR-2009 23:31:29; Dark ; 46.0; 100; 4Gam Crv ; 2.58; 13100;occ; 92; 0;36872

```



```

13; 2197.9; 19-MAR-2009 23:42:11; Bright; 43.5; 62; 94Bet Leo ; 2.14; 9700;occ; 87; 0;36872
14; 2904.4; 19-MAR-2009 23:53:58; Bright; 38.5; 87; 64Gam UMa ; 2.43; 11000;occ; 77; 0;36872
15; 3051.2; 19-MAR-2009 23:56:25; Bright; 45.0; 32; 77Eps UMa ; 1.76; 11000;occ; 90; 0;36872
16; 3626.5; 20-MAR-2009 00:06:00; Bright; 47.5; 119; 14Eta Dra ; 2.73; 4700;occ; 95; 0;36872
17; 3994.8; 20-MAR-2009 00:12:08; Bright; 51.5; 69; 33Gam Dra ; 2.23; 3800;occ; 103; 0;36872
18; 4215.8; 20-MAR-2009 00:15:49; Bright; 50.0; 144; 18Del Cyg ; 2.86; 11000;occ; 100; 0;36872
19; 4339.7; 20-MAR-2009 00:17:53; Bright; 61.0; 5; 3Alp Lyr ; 0.03; 11000;occ; 122; 0;36872
20; 4933.3; 20-MAR-2009 00:27:47; Dark ; 52.5; 11; 53Alp Aql ; 0.76; 8000;occ; 105; 0;36872
/nas3/ENVISAT/GOMOS/GOM_NL__0P/GOM_NL__0PNPDK20090319_072613_000036422077_00235_36862_3472.N1
 1; -2036.8; 19-MAR-2009 07:26:13; Bright; 70.5; 69; 33Gam Dra ; 2.23; 3800;occ; 141; 0;36862
 2; -1819.8; 19-MAR-2009 07:29:50; Bright; 38.5; 144; 18Del Cyg ; 2.86; 11000;occ; 77; 0;36862
 3; -1695.7; 19-MAR-2009 07:31:54; Bright; 55.0; 5; 3Alp Lyr ; 0.03; 11000;occ; 110; 0;36862
 4; -1107.1; 19-MAR-2009 07:41:43; Dark ; 52.0; 11; 53Alp Aql ; 0.76; 8000;occ; 104; 0;36862
 5; -478.6; 19-MAR-2009 07:52:12; Dark ; 47.0; 155; 41Pi Sgr ; 2.90; 6600;occ; 94; 0;36862
 6; -353.2; 19-MAR-2009 07:54:17; Dark ; 46.0; 57; 34Sig Sgr ; 2.07; 26000;occ; 92; 0;36862
 7; -142.2; 19-MAR-2009 07:57:48; Dark ; 53.0; 38; 20Eps Sgr ; 1.84; 11000;occ; 106; 0;36862
 8; 59.6; 19-MAR-2009 08:01:10; Dark ; 48.5; 85; Kap Sco ; 2.41; 28000;occ; 97; 0;36863
 9; 305.7; 19-MAR-2009 08:05:16; Dark ; 59.5; 0; ; 0.00; 0;occ; 119; 0;36863
10; 604.9; 19-MAR-2009 08:10:15; Dark ; 56.5; 131; Gam Lup ; 2.80; 26000;occ; 113; 0;36863
11; 712.8; 19-MAR-2009 08:12:03; Dark ; 46.5; 78; Alp Lup ; 2.30; 28000;occ; 93; 0;36863
12; 802.8; 19-MAR-2009 08:13:33; Dark ; 49.5; 81; Eta Cen ; 2.36; 28000;occ; 99; 0;36863
13; 986.5; 19-MAR-2009 08:16:37; Dark ; 58.0; 54; 5The Cen ; 2.06; 4500;occ; 116; 0;36863
14; 1086.6; 19-MAR-2009 08:18:17; Dark ; 47.0; 123; Iot Cen ; 2.75; 10200;occ; 94; 0;36863
15; 1420.9; 19-MAR-2009 08:23:51; Dark ; 54.0; 106; 9Bet Crv ; 2.65; 5600;occ; 108; 0;36863
16; 1554.5; 19-MAR-2009 08:26:05; Dark ; 51.5; 100; 4Gam Crv ; 2.58; 13100;occ; 103; 0;36863
/nas3/ENVISAT/GOMOS/GOM_NL__0P/GOM_NL__0PNPDK20090319_083651_000054362077_00236_36863_3473.N1
 1; 2201.1; 19-MAR-2009 08:36:51; Bright; 44.0; 62; 94Bet Leo ; 2.14; 9700;occ; 88; 0;36863
 2; 2908.1; 19-MAR-2009 08:48:38; Bright; 42.0; 87; 64Gam UMa ; 2.43; 11000;occ; 84; 0;36863
 3; 3056.9; 19-MAR-2009 08:51:07; Bright; 44.0; 32; 77Eps UMa ; 1.76; 11000;occ; 88; 0;36863
 4; 3998.5; 19-MAR-2009 09:06:49; Bright; 53.5; 69; 33Gam Dra ; 2.23; 3800;occ; 107; 0;36863
 5; 4216.1; 19-MAR-2009 09:10:26; Bright; 40.5; 144; 18Del Cyg ; 2.86; 11000;occ; 81; 0;36863
 6; 4340.2; 19-MAR-2009 09:12:30; Bright; 76.0; 5; 3Alp Lyr ; 0.03; 11000;occ; 152; 0;36863
 7; 4929.0; 19-MAR-2009 09:22:19; Dark ; 53.5; 11; 53Alp Aql ; 0.76; 8000;occ; 107; 0;36863
 8; 5558.6; 19-MAR-2009 09:32:49; Dark ; 51.0; 155; 41Pi Sgr ; 2.90; 6600;occ; 102; 0;36863
 9; 5683.6; 19-MAR-2009 09:34:54; Dark ; 47.5; 57; 34Sig Sgr ; 2.07; 26000;occ; 95; 0;36863
10; 5895.1; 19-MAR-2009 09:38:25; Dark ; 48.0; 38; 20Eps Sgr ; 1.84; 11000;occ; 96; 0;36863
11; 6096.5; 19-MAR-2009 09:41:47; Dark ; 49.0; 85; Kap Sco ; 2.41; 28000;occ; 98; 0;36863
12; 6342.8; 19-MAR-2009 09:45:53; Dark ; 59.5; 0; ; 0.00; 0;occ; 119; 0;36863
13; 6641.8; 19-MAR-2009 09:50:52; Dark ; 53.0; 131; Gam Lup ; 2.80; 26000;occ; 106; 0;36863
14; 6749.6; 19-MAR-2009 09:52:40; Dark ; 50.0; 78; Alp Lup ; 2.30; 28000;occ; 100; 0;36863
15; 6839.8; 19-MAR-2009 09:54:10; Dark ; 49.5; 81; Eta Cen ; 2.36; 28000;occ; 99; 0;36863
16; 7023.3; 19-MAR-2009 09:57:14; Dark ; 59.5; 54; 5The Cen ; 2.06; 4500;occ; 119; 0;36863
17; 7122.9; 19-MAR-2009 09:58:53; Dark ; 47.0; 123; Iot Cen ; 2.75; 10200;occ; 94; 0;36863
18; 7456.9; 19-MAR-2009 10:04:27; Dark ; 51.0; 106; 9Bet Crv ; 2.65; 5600;occ; 102; 0;36863
19; 7590.4; 19-MAR-2009 10:06:41; Dark ; 47.5; 100; 4Gam Crv ; 2.58; 13100;occ; 95; 0;36863
/nas3/ENVISAT/GOMOS/GOM_NL__0P/GOM_NL__0PNPDK20090319_101727_000054372077_00237_36864_3474.N1
 1; 2200.7; 19-MAR-2009 10:17:27; Bright; 44.5; 62; 94Bet Leo ; 2.14; 9700;occ; 89; 0;36864
 2; 2907.6; 19-MAR-2009 10:29:14; Bright; 40.0; 87; 64Gam UMa ; 2.43; 11000;occ; 80; 0;36864
 3; 3056.3; 19-MAR-2009 10:31:42; Bright; 44.5; 32; 77Eps UMa ; 1.76; 11000;occ; 89; 0;36864
 4; 3998.3; 19-MAR-2009 10:47:24; Bright; 51.0; 69; 33Gam Dra ; 2.23; 3800;occ; 102; 0;36864
 5; 4216.3; 19-MAR-2009 10:51:02; Bright; 42.0; 144; 18Del Cyg ; 2.86; 11000;occ; 84; 0;36864
 6; 4339.8; 19-MAR-2009 10:53:06; Bright; 54.5; 5; 3Alp Lyr ; 0.03; 11000;occ; 109; 0;36864
 7; 4929.7; 19-MAR-2009 11:02:56; Dark ; 52.0; 11; 53Alp Aql ; 0.76; 8000;occ; 104; 0;36864
 8; 5559.0; 19-MAR-2009 11:13:25; Dark ; 51.0; 155; 41Pi Sgr ; 2.90; 6600;occ; 102; 0;36864
 9; 5684.2; 19-MAR-2009 11:15:30; Dark ; 47.5; 57; 34Sig Sgr ; 2.07; 26000;occ; 95; 0;36864
10; 5895.9; 19-MAR-2009 11:19:02; Dark ; 48.0; 38; 20Eps Sgr ; 1.84; 11000;occ; 96; 0;36864
11; 6097.7; 19-MAR-2009 11:22:24; Dark ; 48.5; 85; Kap Sco ; 2.41; 28000;occ; 97; 0;36864
12; 6344.0; 19-MAR-2009 11:26:30; Dark ; 59.5; 0; ; 0.00; 0;occ; 119; 0;36864
13; 6642.7; 19-MAR-2009 11:31:29; Dark ; 54.0; 131; Gam Lup ; 2.80; 26000;occ; 108; 0;36864
14; 6750.3; 19-MAR-2009 11:33:16; Dark ; 51.5; 78; Alp Lup ; 2.30; 28000;occ; 103; 0;36864
15; 6840.3; 19-MAR-2009 11:34:46; Dark ; 49.0; 81; Eta Cen ; 2.36; 28000;occ; 98; 0;36864
16; 7024.2; 19-MAR-2009 11:37:50; Dark ; 61.5; 54; 5The Cen ; 2.06; 4500;occ; 123; 0;36864
17; 7123.9; 19-MAR-2009 11:39:30; Dark ; 48.0; 123; Iot Cen ; 2.75; 10200;occ; 96; 0;36864
18; 7457.5; 19-MAR-2009 11:45:04; Dark ; 52.5; 106; 9Bet Crv ; 2.65; 5600;occ; 105; 0;36864
19; 7590.8; 19-MAR-2009 11:47:17; Dark ; 47.0; 100; 4Gam Crv ; 2.58; 13100;occ; 94; 0;36864
/nas3/ENVISAT/GOMOS/GOM_NL__0P/GOM_NL__0PNPDK20090319_115802_000053092077_00238_36865_3475.N1
 1; 2200.4; 19-MAR-2009 11:58:02; Bright; 44.0; 62; 94Bet Leo ; 2.14; 9700;occ; 88; 0;36865
 2; 2907.3; 19-MAR-2009 12:09:49; Bright; 39.5; 87; 64Gam UMa ; 2.43; 11000;occ; 79; 0;36865

```

```

3; 3055.7; 19-MAR-2009 12:12:18; Bright; 43.0; 32; 77Eps UMa ; 1.76; 11000;occ; 86; 0;36865
4; 3997.7; 19-MAR-2009 12:28:00; Bright; 52.5; 69; 33Gam Dra ; 2.23; 3800;occ; 105; 0;36865
5; 4216.3; 19-MAR-2009 12:31:38; Bright; 40.0; 144; 18Del Cyg ; 2.86; 11000;occ; 80; 0;36865
6; 4340.0; 19-MAR-2009 12:33:42; Bright; 76.0; 5; 3Alp Lyr ; 0.03; 11000;occ; 152; 0;36865
7; 4929.8; 19-MAR-2009 12:43:32; Dark ; 59.0; 11; 53Alp Aql ; 0.76; 8000;occ; 118; 0;36865
8; 5559.8; 19-MAR-2009 12:54:02; Dark ; 47.5; 155; 41Pi Sgr ; 2.90; 6600;occ; 95; 0;36865
9; 5685.0; 19-MAR-2009 12:56:07; Dark ; 46.0; 57; 34Sig Sgr ; 2.07; 26000;occ; 92; 0;36865
10; 5896.7; 19-MAR-2009 12:59:39; Dark ; 47.5; 38; 20Eps Sgr ; 1.84; 11000;occ; 95; 0;36865
11; 6098.8; 19-MAR-2009 13:03:01; Dark ; 47.5; 85; Kap Sco ; 2.41; 28000;occ; 95; 0;36865
12; 6345.3; 19-MAR-2009 13:07:07; Dark ; 59.5; 0; ; 0.00; 0;occ; 119; 0;36865
13; 6644.1; 19-MAR-2009 13:12:06; Dark ; 53.0; 131; Gam Lup ; 2.80; 26000;occ; 106; 0;36865
14; 6750.9; 19-MAR-2009 13:13:53; Dark ; 48.5; 78; Alp Lup ; 2.30; 28000;occ; 97; 0;36865
15; 6841.1; 19-MAR-2009 13:15:23; Dark ; 54.0; 81; Eta Cen ; 2.36; 28000;occ; 108; 0;36865
16; 7024.6; 19-MAR-2009 13:18:27; Dark ; 57.0; 54; 5The Cen ; 2.06; 4500;occ; 114; 0;36865
17; 7123.9; 19-MAR-2009 13:20:06; Dark ; 46.5; 123; Iot Cen ; 2.75; 10200;occ; 93; 0;36865
18; 7457.5; 19-MAR-2009 13:25:39; Dark ; 52.0; 106; 9Bet Crv ; 2.65; 5600;occ; 104; 0;36865
/nas3/ENVISAT/GOMOS/GOM_NL__0P/GOM_NL__0PNPDK20090319_132546_000057402077_00239_36866_3476.N1
1; 1428.6; 19-MAR-2009 13:25:46; Dark ; 52.5; 106; 9Bet Crv ; 2.65; 5600;occ; 105; 14;36866
2; 1554.8; 19-MAR-2009 13:27:53; Dark ; 49.0; 100; 4Gam Crv ; 2.58; 13100;occ; 98; 0;36866
3; 2200.1; 19-MAR-2009 13:38:38; Bright; 43.5; 62; 94Bet Leo ; 2.14; 9700;occ; 87; 0;36866
4; 2906.8; 19-MAR-2009 13:50:25; Bright; 40.5; 87; 64Gam UMa ; 2.43; 11000;occ; 81; 0;36866
5; 3055.1; 19-MAR-2009 13:52:53; Bright; 43.5; 32; 77Eps UMa ; 1.76; 11000;occ; 87; 0;36866
6; 3997.4; 19-MAR-2009 14:08:35; Bright; 73.0; 69; 33Gam Dra ; 2.23; 3800;occ; 146; 0;36866
7; 4216.2; 19-MAR-2009 14:12:14; Bright; 40.5; 144; 18Del Cyg ; 2.86; 11000;occ; 81; 0;36866
8; 4339.9; 19-MAR-2009 14:14:18; Bright; 70.5; 5; 3Alp Lyr ; 0.03; 11000;occ; 141; 0;36866
9; 4930.6; 19-MAR-2009 14:24:08; Dark ; 62.0; 11; 53Alp Aql ; 0.76; 8000;occ; 124; 0;36866
10; 5561.3; 19-MAR-2009 14:34:39; Dark ; 48.5; 155; 41Pi Sgr ; 2.90; 6600;occ; 97; 0;36866
11; 5686.2; 19-MAR-2009 14:36:44; Dark ; 46.5; 57; 34Sig Sgr ; 2.07; 26000;occ; 93; 0;36866
12; 5780.8; 19-MAR-2009 14:38:19; Dark ; 51.0; 137; 22Lam Sgr ; 2.82; 4400;occ; 102; 0;36866
13; 5898.2; 19-MAR-2009 14:40:16; Dark ; 47.5; 38; 20Eps Sgr ; 1.84; 11000;occ; 95; 0;36866
14; 6100.2; 19-MAR-2009 14:43:38; Dark ; 48.0; 85; Kap Sco ; 2.41; 28000;occ; 96; 0;36866
15; 6346.5; 19-MAR-2009 14:47:44; Dark ; 59.5; 0; ; 0.00; 0;occ; 119; 0;36866
16; 6645.3; 19-MAR-2009 14:52:43; Dark ; 52.5; 131; Gam Lup ; 2.80; 26000;occ; 105; 0;36866
17; 6752.0; 19-MAR-2009 14:54:30; Dark ; 45.5; 78; Alp Lup ; 2.30; 28000;occ; 91; 0;36866
18; 6842.5; 19-MAR-2009 14:56:00; Dark ; 49.0; 81; Eta Cen ; 2.36; 28000;occ; 98; 0;36866
19; 7025.5; 19-MAR-2009 14:59:03; Dark ; 60.0; 54; 5The Cen ; 2.06; 4500;occ; 120; 0;36866
20; 7124.7; 19-MAR-2009 15:00:43; Dark ; 44.5; 123; Iot Cen ; 2.75; 10200;occ; 89; 0;36866
/nas3/ENVISAT/GOMOS/GOM_NL__0P/GOM_NL__0PNPDK20090319_150616_000057512077_00240_36867_3477.N1
1; 1421.8; 19-MAR-2009 15:06:16; Dark ; 54.0; 106; 9Bet Crv ; 2.65; 5600;occ; 108; 0;36867
2; 1555.0; 19-MAR-2009 15:08:29; Dark ; 48.0; 100; 4Gam Crv ; 2.58; 13100;occ; 96; 0;36867
3; 2199.7; 19-MAR-2009 15:19:13; Bright; 43.5; 62; 94Bet Leo ; 2.14; 9700;occ; 87; 0;36867
4; 2906.8; 19-MAR-2009 15:31:01; Bright; 42.5; 87; 64Gam UMa ; 2.43; 11000;occ; 85; 0;36867
5; 3054.8; 19-MAR-2009 15:33:29; Bright; 43.5; 32; 77Eps UMa ; 1.76; 11000;occ; 87; 0;36867
6; 3997.0; 19-MAR-2009 15:49:11; Bright; 63.5; 69; 33Gam Dra ; 2.23; 3800;occ; 127; 0;36867
7; 4216.0; 19-MAR-2009 15:52:50; Bright; 41.0; 144; 18Del Cyg ; 2.86; 11000;occ; 82; 0;36867
8; 4339.7; 19-MAR-2009 15:54:53; Bright; 56.0; 5; 3Alp Lyr ; 0.03; 11000;occ; 112; 0;36867
9; 4931.2; 19-MAR-2009 16:04:45; Dark ; 57.0; 11; 53Alp Aql ; 0.76; 8000;occ; 114; 0;36867
10; 5561.8; 19-MAR-2009 16:15:16; Dark ; 51.0; 155; 41Pi Sgr ; 2.90; 6600;occ; 102; 0;36867
11; 5687.3; 19-MAR-2009 16:17:21; Dark ; 47.0; 57; 34Sig Sgr ; 2.07; 26000;occ; 94; 0;36867
12; 5781.9; 19-MAR-2009 16:18:56; Dark ; 53.0; 137; 22Lam Sgr ; 2.82; 4400;occ; 106; 0;36867
13; 5899.3; 19-MAR-2009 16:20:53; Dark ; 50.5; 38; 20Eps Sgr ; 1.84; 11000;occ; 101; 0;36867
14; 6101.2; 19-MAR-2009 16:24:15; Dark ; 48.0; 85; Kap Sco ; 2.41; 28000;occ; 96; 0;36867
15; 6347.8; 19-MAR-2009 16:28:22; Dark ; 59.5; 0; ; 0.00; 0;occ; 119; 0;36867
16; 6646.2; 19-MAR-2009 16:33:20; Dark ; 53.0; 131; Gam Lup ; 2.80; 26000;occ; 106; 0;36867
17; 6753.0; 19-MAR-2009 16:35:07; Dark ; 47.0; 78; Alp Lup ; 2.30; 28000;occ; 94; 0;36867
18; 6843.0; 19-MAR-2009 16:36:37; Dark ; 53.0; 81; Eta Cen ; 2.36; 28000;occ; 106; 0;36867
19; 7026.2; 19-MAR-2009 16:39:40; Dark ; 60.0; 54; 5The Cen ; 2.06; 4500;occ; 120; 0;36867
20; 7125.3; 19-MAR-2009 16:41:19; Dark ; 48.0; 123; Iot Cen ; 2.75; 10200;occ; 96; 0;36867
/nas3/ENVISAT/GOMOS/GOM_NL__0P/GOM_NL__0PNPDK20090319_164203_000060252077_00241_36868_3478.N1
1; 1133.3; 19-MAR-2009 16:42:03; Dark ; 48.5; 123; Iot Cen ; 2.75; 10200;occ; 97; 88;36868
2; 1422.0; 19-MAR-2009 16:46:52; Dark ; 51.5; 106; 9Bet Crv ; 2.65; 5600;occ; 103; 0;36868
3; 1555.2; 19-MAR-2009 16:49:05; Dark ; 48.0; 100; 4Gam Crv ; 2.58; 13100;occ; 96; 0;36868
4; 2199.5; 19-MAR-2009 16:59:49; Bright; 44.5; 62; 94Bet Leo ; 2.14; 9700;occ; 89; 0;36868
5; 2906.4; 19-MAR-2009 17:11:36; Bright; 38.0; 87; 64Gam UMa ; 2.43; 11000;occ; 76; 0;36868
6; 3054.1; 19-MAR-2009 17:14:04; Bright; 44.0; 32; 77Eps UMa ; 1.76; 11000;occ; 88; 0;36868
7; 3996.5; 19-MAR-2009 17:29:46; Bright; 49.0; 69; 33Gam Dra ; 2.23; 3800;occ; 98; 0;36868
8; 4216.0; 19-MAR-2009 17:33:26; Bright; 40.0; 144; 18Del Cyg ; 2.86; 11000;occ; 80; 0;36868
9; 4339.8; 19-MAR-2009 17:35:30; Bright; 73.0; 5; 3Alp Lyr ; 0.03; 11000;occ; 146; 0;36868

```

10; 4931.4; 19-MAR-2009 17:45:21; Dark ; 51.0; 11; 53Alp Aql ; 0.76; 8000;occ; 102; 0;36868
 11; 5562.8; 19-MAR-2009 17:55:53; Dark ; 46.0; 155; 41Pi Sgr ; 2.90; 6600;occ; 92; 0;36868
 12; 5783.3; 19-MAR-2009 17:59:33; Dark ; 56.5; 137; 22Lam Sgr ; 2.82; 4400;occ; 113; 0;36868
 13; 5900.3; 19-MAR-2009 18:01:30; Dark ; 49.0; 38; 20Eps Sgr ; 1.84; 11000;occ; 98; 0;36868
 14; 6102.3; 19-MAR-2009 18:04:52; Dark ; 49.0; 85; Kap Sco ; 2.41; 28000;occ; 98; 0;36868
 15; 6349.1; 19-MAR-2009 18:08:59; Dark ; 59.5; 0; ; 0.00; 0;occ; 119; 0;36868
 16; 6647.8; 19-MAR-2009 18:13:58; Dark ; 53.0; 131; Gam Lup ; 2.80; 26000;occ; 106; 0;36868
 17; 6753.7; 19-MAR-2009 18:15:43; Dark ; 45.5; 78; Alp Lup ; 2.30; 28000;occ; 91; 0;36868
 18; 6844.1; 19-MAR-2009 18:17:14; Dark ; 49.5; 81; Eta Cen ; 2.36; 28000;occ; 99; 0;36868
 19; 7027.1; 19-MAR-2009 18:20:17; Dark ; 61.0; 54; 5The Cen ; 2.06; 4500;occ; 122; 0;36868
 20; 7125.7; 19-MAR-2009 18:21:55; Dark ; 33.5; 123; Iot Cen ; 2.75; 10200;occ; 67; 0;36868

/nas3/ENVISAT/GOMOS/GOM_NL__0P/GOM_NL__0PNPDK20090319_182100_000058622077_00242_36869_3479.N1

1; 1034.1; 19-MAR-2009 18:21:00; Dark ; 61.0; 54; 5The Cen ; 2.06; 4500;occ; 122; 86;36869
 2; 1089.7; 19-MAR-2009 18:21:55; Dark ; 49.0; 123; Iot Cen ; 2.75; 10200;occ; 98; 0;36869
 3; 1422.3; 19-MAR-2009 18:27:28; Dark ; 52.0; 106; 9Bet Crv ; 2.65; 5600;occ; 104; 0;36869
 4; 1555.1; 19-MAR-2009 18:29:41; Dark ; 47.5; 100; 4Gam Crv ; 2.58; 13100;occ; 95; 0;36869
 5; 2198.9; 19-MAR-2009 18:40:25; Bright; 45.5; 62; 94Bet Leo ; 2.14; 9700;occ; 91; 0;36869
 6; 2905.6; 19-MAR-2009 18:52:11; Bright; 41.5; 87; 64Gam UMa ; 2.43; 11000;occ; 83; 0;36869
 7; 3053.0; 19-MAR-2009 18:54:39; Bright; 41.5; 32; 77Eps UMa ; 1.76; 11000;occ; 83; 0;36869
 8; 3996.1; 19-MAR-2009 19:10:22; Bright; 74.0; 69; 33Gam Dra ; 2.23; 3800;occ; 148; 0;36869
 9; 4215.9; 19-MAR-2009 19:14:02; Bright; 40.0; 144; 18Del Cyg ; 2.86; 11000;occ; 80; 0;36869
 10; 4339.9; 19-MAR-2009 19:16:06; Bright; 56.5; 5; 3Alp Lyr ; 0.03; 11000;occ; 113; 0;36869
 11; 4931.8; 19-MAR-2009 19:25:58; Dark ; 50.5; 11; 53Alp Aql ; 0.76; 8000;occ; 101; 0;36869
 12; 5563.7; 19-MAR-2009 19:36:29; Dark ; 51.0; 155; 41Pi Sgr ; 2.90; 6600;occ; 102; 0;36869
 13; 5784.2; 19-MAR-2009 19:40:10; Dark ; 54.5; 137; 22Lam Sgr ; 2.82; 4400;occ; 109; 0;36869
 14; 5901.0; 19-MAR-2009 19:42:07; Dark ; 50.0; 38; 20Eps Sgr ; 1.84; 11000;occ; 100; 0;36869
 15; 6103.8; 19-MAR-2009 19:45:30; Dark ; 50.0; 85; Kap Sco ; 2.41; 28000;occ; 100; 0;36869
 16; 6350.3; 19-MAR-2009 19:49:36; Dark ; 59.5; 0; ; 0.00; 0;occ; 119; 0;36869
 17; 6648.6; 19-MAR-2009 19:54:34; Dark ; 52.5; 131; Gam Lup ; 2.80; 26000;occ; 105; 0;36869
 18; 6754.3; 19-MAR-2009 19:56:20; Dark ; 46.0; 78; Alp Lup ; 2.30; 28000;occ; 92; 0;36869
 19; 6844.5; 19-MAR-2009 19:57:50; Dark ; 52.5; 81; Eta Cen ; 2.36; 28000;occ; 105; 0;36869

/nas3/ENVISAT/GOMOS/GOM_NL__0P/GOM_NL__0PNPDE20090320_004026_000053362077_00245_36872_7447.N1

1; -343.8; 20-MAR-2009 00:40:26; Dark ; 48.5; 57; 34Sig Sgr ; 2.07; 26000;occ; 97; 0;36872
 2; -248.1; 20-MAR-2009 00:42:01; Dark ; 56.5; 137; 22Lam Sgr ; 2.82; 4400;occ; 113; 0;36872
 3; -131.8; 20-MAR-2009 00:43:58; Dark ; 58.0; 38; 20Eps Sgr ; 1.84; 11000;occ; 116; 0;36872
 4; 57.4; 20-MAR-2009 00:47:07; Dark ; 46.5; 178; Iot1Sco ; 3.02; 6550;occ; 93; 0;36873
 5; 318.0; 20-MAR-2009 00:51:27; Dark ; 59.5; 0; ; 0.00; 0;occ; 119; 0;36873
 6; 615.5; 20-MAR-2009 00:56:25; Dark ; 53.0; 131; Gam Lup ; 2.80; 26000;occ; 106; 0;36873
 7; 720.4; 20-MAR-2009 00:58:10; Dark ; 46.5; 78; Alp Lup ; 2.30; 28000;occ; 93; 0;36873
 8; 811.1; 20-MAR-2009 00:59:40; Dark ; 49.0; 81; Eta Cen ; 2.36; 28000;occ; 98; 0;36873
 9; 993.9; 20-MAR-2009 01:02:43; Dark ; 57.5; 54; 5The Cen ; 2.06; 4500;occ; 115; 0;36873
 10; 1091.8; 20-MAR-2009 01:04:21; Dark ; 47.5; 123; Iot Cen ; 2.75; 10200;occ; 95; 0;36873
 11; 1423.1; 20-MAR-2009 01:09:52; Dark ; 52.0; 106; 9Bet Crv ; 2.65; 5600;occ; 104; 0;36873
 12; 1555.9; 20-MAR-2009 01:12:05; Dark ; 48.5; 100; 4Gam Crv ; 2.58; 13100;occ; 97; 0;36873
 13; 2197.4; 20-MAR-2009 01:22:47; Bright; 44.5; 62; 94Bet Leo ; 2.14; 9700;occ; 89; 0;36873
 14; 2903.6; 20-MAR-2009 01:34:33; Bright; 38.5; 87; 64Gam UMa ; 2.43; 11000;occ; 77; 0;36873
 15; 3050.6; 20-MAR-2009 01:37:00; Bright; 44.0; 32; 77Eps UMa ; 1.76; 11000;occ; 88; 0;36873
 16; 3625.9; 20-MAR-2009 01:46:35; Bright; 44.0; 119; 14Eta Dra ; 2.73; 4700;occ; 88; 0;36873
 17; 3994.3; 20-MAR-2009 01:52:44; Bright; 63.5; 69; 33Gam Dra ; 2.23; 3800;occ; 127; 0;36873
 18; 4215.7; 20-MAR-2009 01:56:25; Bright; 49.5; 144; 18Del Cyg ; 2.86; 11000;occ; 99; 0;36873
 19; 4339.5; 20-MAR-2009 01:58:29; Bright; 60.0; 5; 3Alp Lyr ; 0.03; 11000;occ; 120; 0;36873
 20; 4933.7; 20-MAR-2009 02:08:23; Dark ; 59.0; 11; 53Alp Aql ; 0.76; 8000;occ; 118; 0;36873

/nas3/ENVISAT/GOMOS/GOM_NL__0P/GOM_NL__0PNPDE20090320_032711_000060842077_00247_36874_7449.N1

1; -2410.6; 20-MAR-2009 03:27:11; Bright; 48.5; 119; 14Eta Dra ; 2.73; 4700;occ; 97; 0;36874
 2; -2041.8; 20-MAR-2009 03:33:19; Bright; 52.0; 69; 33Gam Dra ; 2.23; 3800;occ; 104; 0;36874
 3; -1820.2; 20-MAR-2009 03:37:01; Bright; 46.5; 144; 18Del Cyg ; 2.86; 11000;occ; 93; 0;36874
 4; -1696.6; 20-MAR-2009 03:39:05; Bright; 55.0; 5; 3Alp Lyr ; 0.03; 11000;occ; 110; 0;36874
 5; -1101.4; 20-MAR-2009 03:49:00; Dark ; 52.5; 11; 53Alp Aql ; 0.76; 8000;occ; 105; 0;36874
 6; -467.5; 20-MAR-2009 03:59:34; Dark ; 46.5; 155; 41Pi Sgr ; 2.90; 6600;occ; 93; 0;36874
 7; -341.8; 20-MAR-2009 04:01:39; Dark ; 51.0; 57; 34Sig Sgr ; 2.07; 26000;occ; 102; 0;36874
 8; -245.5; 20-MAR-2009 04:03:16; Dark ; 53.0; 137; 22Lam Sgr ; 2.82; 4400;occ; 106; 0;36874
 9; -129.7; 20-MAR-2009 04:05:11; Dark ; 57.0; 38; 20Eps Sgr ; 1.84; 11000;occ; 114; 0;36874
 10; 59.6; 20-MAR-2009 04:08:21; Dark ; 46.0; 178; Iot1Sco ; 3.02; 6550;occ; 92; 0;36875
 11; 320.4; 20-MAR-2009 04:12:42; Dark ; 59.5; 0; ; 0.00; 0;occ; 119; 0;36875
 12; 618.4; 20-MAR-2009 04:17:40; Dark ; 54.0; 131; Gam Lup ; 2.80; 26000;occ; 108; 0;36875
 13; 722.7; 20-MAR-2009 04:19:24; Dark ; 44.0; 78; Alp Lup ; 2.30; 28000;occ; 88; 0;36875
 14; 813.3; 20-MAR-2009 04:20:54; Dark ; 52.5; 81; Eta Cen ; 2.36; 28000;occ; 105; 0;36875
 15; 995.4; 20-MAR-2009 04:23:57; Dark ; 57.5; 54; 5The Cen ; 2.06; 4500;occ; 115; 0;36875


```

16; 1093.1; 20-MAR-2009 04:25:34; Dark ; 48.0; 123; Iot Cen ; 2.75; 10200;occ; 96; 0;36875
17; 1423.8; 20-MAR-2009 04:31:05; Dark ; 53.0; 106; 9Bet Crv ; 2.65; 5600;occ; 106; 0;36875
18; 1556.0; 20-MAR-2009 04:33:17; Dark ; 48.5; 100; 4Gam Crv ; 2.58; 13100;occ; 97; 0;36875
19; 2197.0; 20-MAR-2009 04:43:58; Bright; 44.0; 62; 94Bet Leo ; 2.14; 9700;occ; 88; 0;36875
20; 2903.5; 20-MAR-2009 04:55:45; Bright; 39.0; 87; 64Gam UMa ; 2.43; 11000;occ; 78; 0;36875
21; 3049.7; 20-MAR-2009 04:58:11; Bright; 44.0; 32; 77Eps UMa ; 1.76; 11000;occ; 88; 0;36875
22; 3624.8; 20-MAR-2009 05:07:46; Bright; 49.5; 119; 14Eta Dra ; 2.73; 4700;occ; 99; 0;36875
/nas3/ENVISAT/GOMOS/GOM_NL__0P/GOM_NL__0PNPDE20090320_050830_000060362077_00248_36875_7450.N1
 1; -2366.7; 20-MAR-2009 05:08:30; Bright; 50.0; 119; 14Eta Dra ; 2.73; 4700;occ; 100; 89;36875
 2; -2042.5; 20-MAR-2009 05:13:55; Bright; 52.0; 69; 33Gam Dra ; 2.23; 3800;occ; 104; 0;36875
 3; -1820.3; 20-MAR-2009 05:17:37; Bright; 40.5; 144; 18Del Cyg ; 2.86; 11000;occ; 81; 0;36875
 4; -1696.6; 20-MAR-2009 05:19:41; Bright; 55.0; 5; 3Alp Lyr ; 0.03; 11000;occ; 110; 0;36875
 5; -1101.2; 20-MAR-2009 05:29:36; Dark ; 54.0; 11; 53Alp Aql ; 0.76; 8000;occ; 108; 0;36875
 6; -466.7; 20-MAR-2009 05:40:10; Dark ; 46.5; 155; 41Pi Sgr ; 2.90; 6600;occ; 93; 0;36875
 7; -340.5; 20-MAR-2009 05:42:17; Dark ; 45.5; 57; 34Sig Sgr ; 2.07; 26000;occ; 91; 0;36875
 8; -244.5; 20-MAR-2009 05:43:53; Dark ; 51.5; 137; 22Lam Sgr ; 2.82; 4400;occ; 103; 0;36875
 9; -128.8; 20-MAR-2009 05:45:48; Dark ; 47.0; 38; 20Eps Sgr ; 1.84; 11000;occ; 94; 0;36875
10; 60.7; 20-MAR-2009 05:48:58; Dark ; 46.5; 178; Iot1Sco ; 3.02; 6550;occ; 93; 0;36876
11; 321.6; 20-MAR-2009 05:53:19; Dark ; 59.5; 0; ; 0.00; 0;occ; 119; 0;36876
12; 619.1; 20-MAR-2009 05:58:16; Dark ; 54.0; 131; Gam Lup ; 2.80; 26000;occ; 108; 0;36876
13; 723.0; 20-MAR-2009 06:00:00; Dark ; 47.0; 78; Alp Lup ; 2.30; 28000;occ; 94; 0;36876
14; 813.9; 20-MAR-2009 06:01:31; Dark ; 49.5; 81; Eta Cen ; 2.36; 28000;occ; 99; 0;36876
15; 996.4; 20-MAR-2009 06:04:34; Dark ; 58.0; 54; 5The Cen ; 2.06; 4500;occ; 116; 0;36876
16; 1093.9; 20-MAR-2009 06:06:11; Dark ; 45.0; 123; Iot Cen ; 2.75; 10200;occ; 90; 0;36876
17; 1424.1; 20-MAR-2009 06:11:41; Dark ; 50.0; 106; 9Bet Crv ; 2.65; 5600;occ; 100; 0;36876
18; 1556.2; 20-MAR-2009 06:13:53; Dark ; 50.5; 100; 4Gam Crv ; 2.58; 13100;occ; 101; 0;36876
19; 1919.6; 20-MAR-2009 06:19:57; Bright; 29.0; 121; 29Gam Vir ; 2.74; 7200;occ; 58; 0;36876
20; 2197.2; 20-MAR-2009 06:24:34; Bright; 43.5; 62; 94Bet Leo ; 2.14; 9700;occ; 87; 0;36876
21; 2903.1; 20-MAR-2009 06:36:20; Bright; 59.0; 87; 64Gam UMa ; 2.43; 11000;occ; 118; 0;36876
22; 3049.3; 20-MAR-2009 06:38:47; Bright; 43.0; 32; 77Eps UMa ; 1.76; 11000;occ; 86; 0;36876
23; 3624.3; 20-MAR-2009 06:48:21; Bright; 45.5; 119; 14Eta Dra ; 2.73; 4700;occ; 91; 0;36876
/nas3/ENVISAT/GOMOS/GOM_NL__0P/GOM_NL__0PNPDE20090320_211003_000039932077_00258_36885_7451.N1
 1; 1002.8; 20-MAR-2009 21:10:03; Dark ; 60.0; 54; 5The Cen ; 2.06; 4500;occ; 120; 0;36885
 2; 1098.1; 20-MAR-2009 21:11:39; Dark ; 46.5; 123; Iot Cen ; 2.75; 10200;occ; 93; 0;36885
 3; 1426.1; 20-MAR-2009 21:17:07; Dark ; 51.5; 106; 9Bet Crv ; 2.65; 5600;occ; 103; 0;36885
 4; 1557.3; 20-MAR-2009 21:19:18; Dark ; 47.0; 100; 4Gam Crv ; 2.58; 13100;occ; 94; 0;36885
 5; 1916.5; 20-MAR-2009 21:25:17; Bright; 53.0; 121; 29Gam Vir ; 2.74; 7200;occ; 106; 0;36885
 6; 2193.7; 20-MAR-2009 21:29:54; Bright; 43.0; 62; 94Bet Leo ; 2.14; 9700;occ; 86; 0;36885
 7; 2899.1; 20-MAR-2009 21:41:40; Bright; 39.0; 87; 64Gam UMa ; 2.43; 11000;occ; 78; 0;36885
 8; 3043.5; 20-MAR-2009 21:44:04; Bright; 42.5; 32; 77Eps UMa ; 1.76; 11000;occ; 85; 0;36885
 9; 3618.3; 20-MAR-2009 21:53:39; Bright; 44.0; 119; 14Eta Dra ; 2.73; 4700;occ; 88; 0;36885
10; 3989.1; 20-MAR-2009 21:59:50; Bright; 54.5; 69; 33Gam Dra ; 2.23; 3800;occ; 109; 0;36885
11; 4214.9; 20-MAR-2009 22:03:35; Bright; 42.0; 144; 18Del Cyg ; 2.86; 11000;occ; 84; 0;36885
12; 4939.9; 20-MAR-2009 22:15:40; Dark ; 56.5; 11; 53Alp Aql ; 0.76; 8000;occ; 113; 0;36885
/nas3/ENVISAT/GOMOS/GOM_NL__0P/GOM_NL__0PNPDE20090320_222619_000054532077_00258_36885_7452.N1
 1; -457.3; 20-MAR-2009 22:26:19; Dark ; 48.5; 155; 41Pi Sgr ; 2.90; 6600;occ; 97; 0;36885
 2; -331.1; 20-MAR-2009 22:28:25; Dark ; 51.5; 57; 34Sig Sgr ; 2.07; 26000;occ; 103; 0;36885
 3; -231.8; 20-MAR-2009 22:30:05; Dark ; 53.0; 137; 22Lam Sgr ; 2.82; 4400;occ; 106; 0;36885
 4; -118.2; 20-MAR-2009 22:31:58; Dark ; 47.0; 38; 20Eps Sgr ; 1.84; 11000;occ; 94; 0;36885
 5; 114.0; 20-MAR-2009 22:35:50; Dark ; 52.5; 25; 35Lam Sco ; 1.62; 28000;occ; 105; 0;36886
 6; 333.8; 20-MAR-2009 22:39:30; Dark ; 59.5; 0; ; 0.00; 0;occ; 119; 0;36886
 7; 630.7; 20-MAR-2009 22:44:27; Dark ; 52.0; 131; Gam Lup ; 2.80; 26000;occ; 104; 0;36886
 8; 730.8; 20-MAR-2009 22:46:07; Dark ; 45.0; 78; Alp Lup ; 2.30; 28000;occ; 90; 0;36886
 9; 822.0; 20-MAR-2009 22:47:38; Dark ; 54.0; 81; Eta Cen ; 2.36; 28000;occ; 108; 0;36886
10; 1003.5; 20-MAR-2009 22:50:40; Dark ; 60.5; 54; 5The Cen ; 2.06; 4500;occ; 121; 0;36886
11; 1099.1; 20-MAR-2009 22:52:15; Dark ; 50.5; 123; Iot Cen ; 2.75; 10200;occ; 101; 0;36886
12; 1426.5; 20-MAR-2009 22:57:43; Dark ; 49.0; 106; 9Bet Crv ; 2.65; 5600;occ; 98; 0;36886
13; 1557.2; 20-MAR-2009 22:59:54; Dark ; 45.5; 100; 4Gam Crv ; 2.58; 13100;occ; 91; 0;36886
14; 1916.3; 20-MAR-2009 23:05:53; Bright; 53.5; 121; 29Gam Vir ; 2.74; 7200;occ; 107; 0;36886
15; 2193.4; 20-MAR-2009 23:10:30; Bright; 43.0; 62; 94Bet Leo ; 2.14; 9700;occ; 86; 0;36886
16; 2898.8; 20-MAR-2009 23:22:15; Bright; 37.5; 87; 64Gam UMa ; 2.43; 11000;occ; 75; 0;36886
17; 3042.7; 20-MAR-2009 23:24:39; Bright; 43.5; 32; 77Eps UMa ; 1.76; 11000;occ; 87; 0;36886
18; 3617.5; 20-MAR-2009 23:34:14; Bright; 49.0; 119; 14Eta Dra ; 2.73; 4700;occ; 98; 0;36886
19; 3988.5; 20-MAR-2009 23:40:25; Bright; 63.0; 69; 33Gam Dra ; 2.23; 3800;occ; 126; 0;36886
20; 4214.8; 20-MAR-2009 23:44:11; Bright; 41.5; 144; 18Del Cyg ; 2.86; 11000;occ; 83; 0;36886
21; 4940.2; 20-MAR-2009 23:56:17; Dark ; 55.5; 11; 53Alp Aql ; 0.76; 8000;occ; 111; 0;36886
/nas3/ENVISAT/GOMOS/GOM_NL__0P/GOM_NL__0PNPDK20090320_064826_000040112077_00249_36876_3480.N1
 1; -2407.2; 20-MAR-2009 06:48:26; Bright; 47.5; 119; 14Eta Dra ; 2.73; 4700;occ; 95; 9;36876

```

2; -2042.9; 20-MAR-2009 06:54:30; Bright; 75.0; 69; 33Gam Dra ; 2.23; 3800;occ; 150; 0;36876
 3; -1820.2; 20-MAR-2009 06:58:13; Bright; 41.0; 144; 18Del Cyg ; 2.86; 11000;occ; 82; 0;36876
 4; -1696.4; 20-MAR-2009 07:00:17; Bright; 49.0; 5; 3Alp Lyr ; 0.03; 11000;occ; 98; 0;36876
 5; -1100.6; 20-MAR-2009 07:10:13; Dark ; 54.5; 11; 53Alp Aql ; 0.76; 8000;occ; 109; 0;36876
 6; -465.7; 20-MAR-2009 07:20:47; Dark ; 45.5; 155; 41Pi Sgr ; 2.90; 6600;occ; 91; 0;36876
 7; -339.4; 20-MAR-2009 07:22:54; Dark ; 45.5; 57; 34Sig Sgr ; 2.07; 26000;occ; 91; 0;36876
 8; -243.0; 20-MAR-2009 07:24:30; Dark ; 57.5; 137; 22Lam Sgr ; 2.82; 4400;occ; 115; 0;36876
 9; -127.3; 20-MAR-2009 07:26:26; Dark ; 56.5; 38; 20Eps Sgr ; 1.84; 11000;occ; 113; 0;36876
 10; 61.7; 20-MAR-2009 07:29:35; Dark ; 46.5; 178; Iot1Sco ; 3.02; 6550;occ; 93; 0;36877
 11; 322.8; 20-MAR-2009 07:33:56; Dark ; 59.5; 0; ; 0.00; 0;occ; 119; 0;36877
 12; 620.7; 20-MAR-2009 07:38:54; Dark ; 53.5; 131; Gam Lup ; 2.80; 26000;occ; 107; 0;36877
 13; 723.8; 20-MAR-2009 07:40:37; Dark ; 50.0; 78; Alp Lup ; 2.30; 28000;occ; 100; 0;36877
 14; 814.5; 20-MAR-2009 07:42:08; Dark ; 49.5; 81; Eta Cen ; 2.36; 28000;occ; 99; 0;36877
 15; 997.5; 20-MAR-2009 07:45:11; Dark ; 67.0; 54; 5The Cen ; 2.06; 4500;occ; 134; 0;36877
 16; 1094.5; 20-MAR-2009 07:46:48; Dark ; 46.0; 123; Iot Cen ; 2.75; 10200;occ; 92; 0;36877
 17; 1424.6; 20-MAR-2009 07:52:18; Dark ; 50.0; 106; 9Bet Crv ; 2.65; 5600;occ; 100; 0;36877
 18; 1556.3; 20-MAR-2009 07:54:29; Dark ; 48.5; 100; 4Gam Crv ; 2.58; 13100;occ; 97; 0;36877

/nas3/ENVISAT/GOMOS/GOM_NL__0P/GOM_NL__0PNPDK20090320_080032_000057202077_00250_36877_3481.N1

1; 1919.4; 20-MAR-2009 08:00:32; Bright; 29.0; 121; 29Gam Vir ; 2.74; 7200;occ; 58; 0;36877
 2; 2196.5; 20-MAR-2009 08:05:10; Bright; 42.0; 62; 94Bet Leo ; 2.14; 9700;occ; 84; 0;36877
 3; 2902.8; 20-MAR-2009 08:16:56; Bright; 38.5; 87; 64Gam UMa ; 2.43; 11000;occ; 77; 0;36877
 4; 3048.7; 20-MAR-2009 08:19:22; Bright; 41.5; 32; 77Eps UMa ; 1.76; 11000;occ; 83; 0;36877
 5; 3623.6; 20-MAR-2009 08:28:57; Bright; 47.5; 119; 14Eta Dra ; 2.73; 4700;occ; 95; 0;36877
 6; 3992.8; 20-MAR-2009 08:35:06; Bright; 63.5; 69; 33Gam Dra ; 2.23; 3800;occ; 127; 0;36877
 7; 4215.6; 20-MAR-2009 08:38:49; Bright; 39.0; 144; 18Del Cyg ; 2.86; 11000;occ; 78; 0;36877
 8; 4339.4; 20-MAR-2009 08:40:53; Bright; 49.0; 5; 3Alp Lyr ; 0.03; 11000;occ; 98; 0;36877
 9; 4935.9; 20-MAR-2009 08:50:49; Dark ; 56.0; 11; 53Alp Aql ; 0.76; 8000;occ; 112; 0;36877
 10; 5571.2; 20-MAR-2009 09:01:24; Dark ; 49.0; 155; 41Pi Sgr ; 2.90; 6600;occ; 98; 0;36877
 11; 5697.0; 20-MAR-2009 09:03:30; Dark ; 47.5; 57; 34Sig Sgr ; 2.07; 26000;occ; 95; 0;36877
 12; 5794.0; 20-MAR-2009 09:05:07; Dark ; 56.0; 137; 22Lam Sgr ; 2.82; 4400;occ; 112; 0;36877
 13; 5909.5; 20-MAR-2009 09:07:03; Dark ; 49.0; 38; 20Eps Sgr ; 1.84; 11000;occ; 98; 0;36877
 14; 6098.7; 20-MAR-2009 09:10:12; Dark ; 47.5; 178; Iot1Sco ; 3.02; 6550;occ; 95; 0;36877
 15; 6359.9; 20-MAR-2009 09:14:33; Dark ; 59.5; 0; ; 0.00; 0;occ; 119; 0;36877
 16; 6657.2; 20-MAR-2009 09:19:30; Dark ; 53.0; 131; Gam Lup ; 2.80; 26000;occ; 106; 0;36877
 17; 6760.8; 20-MAR-2009 09:21:14; Dark ; 44.5; 78; Alp Lup ; 2.30; 28000;occ; 89; 0;36877
 18; 6851.6; 20-MAR-2009 09:22:45; Dark ; 52.0; 81; Eta Cen ; 2.36; 28000;occ; 104; 0;36877
 19; 7033.6; 20-MAR-2009 09:25:47; Dark ; 60.5; 54; 5The Cen ; 2.06; 4500;occ; 121; 0;36877
 20; 7130.6; 20-MAR-2009 09:27:24; Dark ; 49.0; 123; Iot Cen ; 2.75; 10200;occ; 98; 0;36877
 21; 7460.4; 20-MAR-2009 09:32:54; Dark ; 55.0; 106; 9Bet Crv ; 2.65; 5600;occ; 110; 0;36877
 22; 7592.4; 20-MAR-2009 09:35:06; Dark ; 47.5; 100; 4Gam Crv ; 2.58; 13100;occ; 95; 0;36877

/nas3/ENVISAT/GOMOS/GOM_NL__0P/GOM_NL__0PNPDK20090320_094108_000042282077_00251_36878_3482.N1

1; 1919.4; 20-MAR-2009 09:41:08; Bright; 36.0; 121; 29Gam Vir ; 2.74; 7200;occ; 72; 0;36878
 2; 2196.2; 20-MAR-2009 09:45:45; Bright; 43.0; 62; 94Bet Leo ; 2.14; 9700;occ; 86; 0;36878
 3; 2901.6; 20-MAR-2009 09:57:31; Bright; 39.5; 87; 64Gam UMa ; 2.43; 11000;occ; 79; 0;36878
 4; 3047.7; 20-MAR-2009 09:59:57; Bright; 43.5; 32; 77Eps UMa ; 1.76; 11000;occ; 87; 0;36878
 5; 3623.0; 20-MAR-2009 10:09:32; Bright; 47.0; 119; 14Eta Dra ; 2.73; 4700;occ; 94; 0;36878
 6; 3992.1; 20-MAR-2009 10:15:41; Bright; 52.0; 69; 33Gam Dra ; 2.23; 3800;occ; 104; 0;36878
 7; 4215.4; 20-MAR-2009 10:19:24; Bright; 39.0; 144; 18Del Cyg ; 2.86; 11000;occ; 78; 0;36878
 8; 4339.2; 20-MAR-2009 10:21:28; Bright; 45.0; 5; 3Alp Lyr ; 0.03; 11000;occ; 90; 0;36878
 9; 4936.3; 20-MAR-2009 10:31:25; Dark ; 56.5; 11; 53Alp Aql ; 0.76; 8000;occ; 113; 0;36878
 10; 5572.2; 20-MAR-2009 10:42:01; Dark ; 46.5; 155; 41Pi Sgr ; 2.90; 6600;occ; 93; 0;36878
 11; 5698.0; 20-MAR-2009 10:44:07; Dark ; 50.0; 57; 34Sig Sgr ; 2.07; 26000;occ; 100; 0;36878
 12; 5795.1; 20-MAR-2009 10:45:44; Dark ; 57.5; 137; 22Lam Sgr ; 2.82; 4400;occ; 115; 0;36878
 13; 5910.4; 20-MAR-2009 10:47:39; Dark ; 47.5; 38; 20Eps Sgr ; 1.84; 11000;occ; 95; 0;36878
 14; 6100.1; 20-MAR-2009 10:50:49; Dark ; 47.5; 178; Iot1Sco ; 3.02; 6550;occ; 95; 0;36878

/nas3/ENVISAT/GOMOS/GOM_NL__0P/GOM_NL__0PNPDK20090320_123208_000014962077_00253_36880_3483.N1

1; 106.9; 20-MAR-2009 12:32:08; Dark ; 50.0; 25; 35Lam Sco ; 1.62; 28000;occ; 100; 0;36880
 2; 326.5; 20-MAR-2009 12:35:47; Dark ; 59.5; 0; ; 0.00; 0;occ; 119; 0;36880
 3; 623.3; 20-MAR-2009 12:40:44; Dark ; 53.0; 131; Gam Lup ; 2.80; 26000;occ; 106; 0;36880
 4; 726.1; 20-MAR-2009 12:42:27; Dark ; 45.0; 78; Alp Lup ; 2.30; 28000;occ; 90; 0;36880
 5; 817.0; 20-MAR-2009 12:43:58; Dark ; 56.0; 81; Eta Cen ; 2.36; 28000;occ; 112; 0;36880
 6; 999.3; 20-MAR-2009 12:47:00; Dark ; 58.0; 54; 5The Cen ; 2.06; 4500;occ; 116; 0;36880
 7; 1095.9; 20-MAR-2009 12:48:37; Dark ; 48.5; 123; Iot Cen ; 2.75; 10200;occ; 97; 0;36880
 8; 1425.1; 20-MAR-2009 12:54:06; Dark ; 52.5; 106; 9Bet Crv ; 2.65; 5600;occ; 105; 0;36880
 9; 1556.8; 20-MAR-2009 12:56:17; Dark ; 46.5; 100; 4Gam Crv ; 2.58; 13100;occ; 93; 0;36880

/nas3/ENVISAT/GOMOS/GOM_NL__0P/GOM_NL__0PNPDK20090320_125632_000059442077_00253_36880_3484.N1

1; 1571.3; 20-MAR-2009 12:56:32; Dark ; 47.0; 100; 4Gam Crv ; 2.58; 13100;occ; 94; 29;36880
 2; 1918.2; 20-MAR-2009 13:02:19; Bright; 42.0; 121; 29Gam Vir ; 2.74; 7200;occ; 84; 0;36880

```

3; 2195.6; 20-MAR-2009 13:06:56; Bright; 42.5; 62; 94Bet Leo ; 2.14; 9700;occ; 85; 0;36880
4; 2901.1; 20-MAR-2009 13:18:42; Bright; 39.5; 87; 64Gam UMa ; 2.43; 11000;occ; 79; 0;36880
5; 3046.7; 20-MAR-2009 13:21:07; Bright; 46.5; 32; 77Eps UMa ; 1.76; 11000;occ; 93; 0;36880
6; 3621.5; 20-MAR-2009 13:30:42; Bright; 46.5; 119; 14Eta Dra ; 2.73; 4700;occ; 93; 0;36880
7; 3991.5; 20-MAR-2009 13:36:52; Bright; 52.5; 69; 33Gam Dra ; 2.23; 3800;occ; 105; 0;36880
8; 4215.7; 20-MAR-2009 13:40:36; Bright; 41.5; 144; 18Del Cyg ; 2.86; 11000;occ; 83; 0;36880
9; 4338.9; 20-MAR-2009 13:42:40; Bright; 36.0; 5; 3Alp Lyr ; 0.03; 11000;occ; 72; 0;36880
10; 4937.5; 20-MAR-2009 13:52:38; Dark ; 55.5; 11; 53Alp Aql ; 0.76; 8000;occ; 111; 0;36880
11; 5574.2; 20-MAR-2009 14:03:15; Dark ; 46.5; 155; 41Pi Sgr ; 2.90; 6600;occ; 93; 0;36880
12; 5699.8; 20-MAR-2009 14:05:21; Dark ; 48.5; 57; 34Sig Sgr ; 2.07; 26000;occ; 97; 0;36880
13; 5797.6; 20-MAR-2009 14:06:58; Dark ; 55.0; 137; 22Lam Sgr ; 2.82; 4400;occ; 110; 0;36880
14; 5912.7; 20-MAR-2009 14:08:53; Dark ; 47.0; 38; 20Eps Sgr ; 1.84; 11000;occ; 94; 0;36880
15; 6144.0; 20-MAR-2009 14:12:45; Dark ; 56.0; 25; 35Lam Sco ; 1.62; 28000;occ; 112; 0;36880
16; 6363.6; 20-MAR-2009 14:16:24; Dark ; 59.5; 0; ; 0.00; 0;occ; 119; 0;36880
17; 6660.4; 20-MAR-2009 14:21:21; Dark ; 53.0; 131; Gam Lup ; 2.80; 26000;occ; 106; 0;36880
18; 6763.1; 20-MAR-2009 14:23:04; Dark ; 50.0; 78; Alp Lup ; 2.30; 28000;occ; 100; 0;36880
19; 6853.8; 20-MAR-2009 14:24:35; Dark ; 50.0; 81; Eta Cen ; 2.36; 28000;occ; 100; 0;36880
20; 7035.5; 20-MAR-2009 14:27:36; Dark ; 59.0; 54; 5The Cen ; 2.06; 4500;occ; 118; 0;36880
21; 7132.3; 20-MAR-2009 14:29:13; Dark ; 50.0; 123; Iot Cen ; 2.75; 10200;occ; 100; 0;36880
22; 7461.2; 20-MAR-2009 14:34:42; Dark ; 54.5; 106; 9Bet Crv ; 2.65; 5600;occ; 109; 0;36880
/nas3/ENVISAT/GOMOS/GOM_NL__0P/GOM_NL__0PNPDK20090320_143442_000057312077_00254_36881_3485.N1
1; 1425.3; 20-MAR-2009 14:34:42; Dark ; 55.0; 106; 9Bet Crv ; 2.65; 5600;occ; 110; 0;36881
2; 1556.7; 20-MAR-2009 14:36:53; Dark ; 45.0; 100; 4Gam Crv ; 2.58; 13100;occ; 90; 0;36881
3; 1918.0; 20-MAR-2009 14:42:55; Bright; 42.0; 121; 29Gam Vir ; 2.74; 7200;occ; 84; 0;36881
4; 2194.9; 20-MAR-2009 14:47:32; Bright; 43.5; 62; 94Bet Leo ; 2.14; 9700;occ; 87; 0;36881
5; 2901.0; 20-MAR-2009 14:59:18; Bright; 39.5; 87; 64Gam UMa ; 2.43; 11000;occ; 79; 0;36881
6; 3046.0; 20-MAR-2009 15:01:43; Bright; 43.0; 32; 77Eps UMa ; 1.76; 11000;occ; 86; 0;36881
7; 3621.0; 20-MAR-2009 15:11:18; Bright; 47.0; 119; 14Eta Dra ; 2.73; 4700;occ; 94; 0;36881
8; 3991.2; 20-MAR-2009 15:17:28; Bright; 64.0; 69; 33Gam Dra ; 2.23; 3800;occ; 128; 0;36881
9; 4215.8; 20-MAR-2009 15:21:12; Bright; 38.0; 144; 18Del Cyg ; 2.86; 11000;occ; 76; 0;36881
10; 4339.1; 20-MAR-2009 15:23:16; Bright; 36.0; 5; 3Alp Lyr ; 0.03; 11000;occ; 72; 0;36881
11; 4938.1; 20-MAR-2009 15:33:15; Dark ; 30.0; 11; 53Alp Aql ; 0.76; 8000;occ; 60; 0;36881
12; 5574.7; 20-MAR-2009 15:43:51; Dark ; 50.0; 155; 41Pi Sgr ; 2.90; 6600;occ; 100; 0;36881
13; 5701.1; 20-MAR-2009 15:45:58; Dark ; 47.0; 57; 34Sig Sgr ; 2.07; 26000;occ; 94; 0;36881
14; 5798.8; 20-MAR-2009 15:47:35; Dark ; 52.0; 137; 22Lam Sgr ; 2.82; 4400;occ; 104; 0;36881
15; 5913.5; 20-MAR-2009 15:49:30; Dark ; 42.0; 38; 20Eps Sgr ; 1.84; 11000;occ; 84; 0;36881
16; 6145.1; 20-MAR-2009 15:53:22; Dark ; 51.0; 25; 35Lam Sco ; 1.62; 28000;occ; 102; 0;36881
17; 6364.9; 20-MAR-2009 15:57:02; Dark ; 59.5; 0; ; 0.00; 0;occ; 119; 0;36881
18; 6661.5; 20-MAR-2009 16:01:58; Dark ; 52.0; 131; Gam Lup ; 2.80; 26000;occ; 104; 0;36881
19; 6763.6; 20-MAR-2009 16:03:40; Dark ; 46.5; 78; Alp Lup ; 2.30; 28000;occ; 93; 0;36881
20; 6855.0; 20-MAR-2009 16:05:12; Dark ; 49.0; 81; Eta Cen ; 2.36; 28000;occ; 98; 0;36881
21; 7036.8; 20-MAR-2009 16:08:13; Dark ; 58.5; 54; 5The Cen ; 2.06; 4500;occ; 117; 0;36881
22; 7132.8; 20-MAR-2009 16:09:49; Dark ; 24.0; 123; Iot Cen ; 2.75; 10200;occ; 48; 0;36881
/nas3/ENVISAT/GOMOS/GOM_NL__0P/GOM_NL__0PNPDK20090320_160835_000061432077_00255_36882_3486.N1
1; 1022.8; 20-MAR-2009 16:08:35; Dark ; 58.5; 54; 5The Cen ; 2.06; 4500;occ; 117; 44;36882
2; 1096.8; 20-MAR-2009 16:09:49; Dark ; 47.0; 123; Iot Cen ; 2.75; 10200;occ; 94; 0;36882
3; 1425.4; 20-MAR-2009 16:15:18; Dark ; 53.5; 106; 9Bet Crv ; 2.65; 5600;occ; 107; 0;36882
4; 1557.0; 20-MAR-2009 16:17:30; Dark ; 47.0; 100; 4Gam Crv ; 2.58; 13100;occ; 94; 0;36882
5; 1917.7; 20-MAR-2009 16:23:30; Bright; 49.0; 121; 29Gam Vir ; 2.74; 7200;occ; 98; 0;36882
6; 2194.8; 20-MAR-2009 16:28:07; Bright; 44.0; 62; 94Bet Leo ; 2.14; 9700;occ; 88; 0;36882
7; 2900.4; 20-MAR-2009 16:39:53; Bright; 39.5; 87; 64Gam UMa ; 2.43; 11000;occ; 79; 0;36882
8; 3045.4; 20-MAR-2009 16:42:18; Bright; 43.5; 32; 77Eps UMa ; 1.76; 11000;occ; 87; 0;36882
9; 3620.3; 20-MAR-2009 16:51:53; Bright; 47.0; 119; 14Eta Dra ; 2.73; 4700;occ; 94; 0;36882
10; 3990.5; 20-MAR-2009 16:58:03; Bright; 50.5; 69; 33Gam Dra ; 2.23; 3800;occ; 101; 0;36882
11; 4215.4; 20-MAR-2009 17:01:48; Bright; 38.5; 144; 18Del Cyg ; 2.86; 11000;occ; 77; 0;36882
12; 4339.0; 20-MAR-2009 17:03:52; Bright; 29.0; 5; 3Alp Lyr ; 0.03; 11000;occ; 58; 0;36882
13; 4938.6; 20-MAR-2009 17:13:51; Dark ; 53.0; 11; 53Alp Aql ; 0.76; 8000;occ; 106; 0;36882
14; 5575.8; 20-MAR-2009 17:24:28; Dark ; 50.5; 155; 41Pi Sgr ; 2.90; 6600;occ; 101; 0;36882
15; 5701.9; 20-MAR-2009 17:26:35; Dark ; 51.5; 57; 34Sig Sgr ; 2.07; 26000;occ; 103; 0;36882
16; 5800.1; 20-MAR-2009 17:28:13; Dark ; 54.5; 137; 22Lam Sgr ; 2.82; 4400;occ; 109; 0;36882
17; 5914.3; 20-MAR-2009 17:30:07; Dark ; 48.0; 38; 20Eps Sgr ; 1.84; 11000;occ; 96; 0;36882
18; 6146.3; 20-MAR-2009 17:33:59; Dark ; 52.5; 25; 35Lam Sco ; 1.62; 28000;occ; 105; 0;36882
19; 6366.2; 20-MAR-2009 17:37:39; Dark ; 59.5; 0; ; 0.00; 0;occ; 119; 0;36882
20; 6662.7; 20-MAR-2009 17:42:35; Dark ; 57.0; 131; Gam Lup ; 2.80; 26000;occ; 114; 0;36882
21; 6764.2; 20-MAR-2009 17:44:17; Dark ; 53.5; 78; Alp Lup ; 2.30; 28000;occ; 107; 0;36882
22; 6855.5; 20-MAR-2009 17:45:48; Dark ; 48.0; 81; Eta Cen ; 2.36; 28000;occ; 96; 0;36882
23; 7037.3; 20-MAR-2009 17:48:50; Dark ; 58.0; 54; 5The Cen ; 2.06; 4500;occ; 116; 0;36882
24; 7133.4; 20-MAR-2009 17:50:26; Dark ; 32.5; 123; Iot Cen ; 2.75; 10200;occ; 65; 0;36882

```


/nas3/ENVISAT/GOMOS/GOM_NL__0P/GOM_NL__0PNPDK20090320_174927_000060222077_00256_36883_3487.N1

1;	1038.3;	20-MAR-2009	17:49:27;	Dark	;	58.0;	54;	5The Cen	;	2.06;	4500;occ;	116;	74;	36883
2;	1097.4;	20-MAR-2009	17:50:26;	Dark	;	50.0;	123;	Iot Cen	;	2.75;	10200;occ;	100;	0;	36883
3;	1425.6;	20-MAR-2009	17:55:54;	Dark	;	53.5;	106;	9Bet Crv	;	2.65;	5600;occ;	107;	0;	36883
4;	1557.0;	20-MAR-2009	17:58:06;	Dark	;	50.0;	100;	4Gam Crv	;	2.58;	13100;occ;	100;	0;	36883
5;	1917.2;	20-MAR-2009	18:04:06;	Bright;	;	49.0;	121;	29Gam Vir	;	2.74;	7200;occ;	98;	0;	36883
6;	2194.5;	20-MAR-2009	18:08:43;	Bright;	;	44.5;	62;	94Bet Leo	;	2.14;	9700;occ;	89;	0;	36883
7;	2899.8;	20-MAR-2009	18:20:28;	Bright;	;	40.0;	87;	64Gam UMa	;	2.43;	11000;occ;	80;	0;	36883
8;	3044.5;	20-MAR-2009	18:22:53;	Bright;	;	42.0;	32;	77Eps UMa	;	1.76;	11000;occ;	84;	0;	36883
9;	3619.7;	20-MAR-2009	18:32:28;	Bright;	;	46.5;	119;	14Eta Dra	;	2.73;	4700;occ;	93;	0;	36883
10;	3989.9;	20-MAR-2009	18:38:39;	Bright;	;	75.0;	69;	33Gam Dra	;	2.23;	3800;occ;	150;	0;	36883
11;	4215.1;	20-MAR-2009	18:42:24;	Bright;	;	40.5;	144;	18Del Cyg	;	2.86;	11000;occ;	81;	0;	36883
12;	4338.7;	20-MAR-2009	18:44:27;	Bright;	;	29.0;	5;	3Alp Lyr	;	0.03;	11000;occ;	58;	0;	36883
13;	4939.3;	20-MAR-2009	18:54:28;	Dark	;	56.0;	11;	53Alp Aql	;	0.76;	8000;occ;	112;	0;	36883
14;	5576.9;	20-MAR-2009	19:05:06;	Dark	;	46.5;	155;	41Pi Sgr	;	2.90;	6600;occ;	93;	0;	36883
15;	5703.0;	20-MAR-2009	19:07:12;	Dark	;	50.5;	57;	34Sig Sgr	;	2.07;	26000;occ;	101;	0;	36883
16;	5801.4;	20-MAR-2009	19:08:50;	Dark	;	65.5;	137;	22Lam Sgr	;	2.82;	4400;occ;	131;	0;	36883
17;	5915.6;	20-MAR-2009	19:10:44;	Dark	;	57.0;	38;	20Eps Sgr	;	1.84;	11000;occ;	114;	0;	36883
18;	6147.6;	20-MAR-2009	19:14:36;	Dark	;	52.0;	25;	35Lam Sco	;	1.62;	28000;occ;	104;	0;	36883
19;	6367.4;	20-MAR-2009	19:18:16;	Dark	;	59.5;	0;		;	0.00;	0;occ;	119;	0;	36883
20;	6663.8;	20-MAR-2009	19:23:12;	Dark	;	53.5;	131;	Gam Lup	;	2.80;	26000;occ;	107;	0;	36883
21;	6765.1;	20-MAR-2009	19:24:54;	Dark	;	44.5;	78;	Alp Lup	;	2.30;	28000;occ;	89;	0;	36883
22;	6856.3;	20-MAR-2009	19:26:25;	Dark	;	53.0;	81;	Eta Cen	;	2.36;	28000;occ;	106;	0;	36883
23;	7038.4;	20-MAR-2009	19:29:27;	Dark	;	22.5;	54;	5The Cen	;	2.06;	4500;occ;	45;	0;	36883

/nas3/ENVISAT/GOMOS/GOM_NL__0P/GOM_NL__0PNPDK20090320_192927_0000590222077_00257_36884_3488.N1

1;	1002.4;	20-MAR-2009	19:29:27;	Dark	;	56.5;	54;	5The Cen	;	2.06;	4500;occ;	113;	0;	36884
2;	1097.8;	20-MAR-2009	19:31:02;	Dark	;	50.0;	123;	Iot Cen	;	2.75;	10200;occ;	100;	0;	36884
3;	1425.8;	20-MAR-2009	19:36:30;	Dark	;	51.0;	106;	9Bet Crv	;	2.65;	5600;occ;	102;	0;	36884
4;	1557.4;	20-MAR-2009	19:38:42;	Dark	;	49.0;	100;	4Gam Crv	;	2.58;	13100;occ;	98;	0;	36884
5;	1916.9;	20-MAR-2009	19:44:41;	Bright;	;	53.0;	121;	29Gam Vir	;	2.74;	7200;occ;	106;	0;	36884
6;	2194.2;	20-MAR-2009	19:49:19;	Bright;	;	43.0;	62;	94Bet Leo	;	2.14;	9700;occ;	86;	0;	36884
7;	2899.6;	20-MAR-2009	20:01:04;	Bright;	;	42.5;	87;	64Gam UMa	;	2.43;	11000;occ;	85;	0;	36884
8;	3043.8;	20-MAR-2009	20:03:28;	Bright;	;	44.0;	32;	77Eps UMa	;	1.76;	11000;occ;	88;	0;	36884
9;	3619.1;	20-MAR-2009	20:13:04;	Bright;	;	48.5;	119;	14Eta Dra	;	2.73;	4700;occ;	97;	0;	36884
10;	3989.6;	20-MAR-2009	20:19:14;	Bright;	;	75.0;	69;	33Gam Dra	;	2.23;	3800;occ;	150;	0;	36884
11;	4214.8;	20-MAR-2009	20:22:59;	Bright;	;	41.0;	144;	18Del Cyg	;	2.86;	11000;occ;	82;	0;	36884
12;	4939.6;	20-MAR-2009	20:35:04;	Dark	;	56.0;	11;	53Alp Aql	;	0.76;	8000;occ;	112;	0;	36884
13;	5577.5;	20-MAR-2009	20:45:42;	Dark	;	48.0;	155;	41Pi Sgr	;	2.90;	6600;occ;	96;	0;	36884
14;	5703.7;	20-MAR-2009	20:47:48;	Dark	;	46.5;	57;	34Sig Sgr	;	2.07;	26000;occ;	93;	0;	36884
15;	5802.7;	20-MAR-2009	20:49:27;	Dark	;	54.0;	137;	22Lam Sgr	;	2.82;	4400;occ;	108;	0;	36884
16;	5916.8;	20-MAR-2009	20:51:21;	Dark	;	48.5;	38;	20Eps Sgr	;	1.84;	11000;occ;	97;	0;	36884
17;	6148.9;	20-MAR-2009	20:55:14;	Dark	;	51.0;	25;	35Lam Sco	;	1.62;	28000;occ;	102;	0;	36884
18;	6368.5;	20-MAR-2009	20:58:53;	Dark	;	59.5;	0;		;	0.00;	0;occ;	119;	0;	36884
19;	6664.9;	20-MAR-2009	21:03:50;	Dark	;	52.0;	131;	Gam Lup	;	2.80;	26000;occ;	104;	0;	36884
20;	6766.1;	20-MAR-2009	21:05:31;	Dark	;	45.5;	78;	Alp Lup	;	2.30;	28000;occ;	91;	0;	36884
21;	6857.3;	20-MAR-2009	21:07:02;	Dark	;	48.0;	81;	Eta Cen	;	2.36;	28000;occ;	96;	0;	36884

/nas3/ENVISAT/GOMOS/GOM_NL__0P/GOM_NL__0PNPDE20090321_000656_0000545222077_00259_36886_7453.N1

1;	-456.4;	21-MAR-2009	00:06:56;	Dark	;	48.5;	155;	41Pi Sgr	;	2.90;	6600;occ;	97;	0;	36886
2;	-330.2;	21-MAR-2009	00:09:02;	Dark	;	49.0;	57;	34Sig Sgr	;	2.07;	26000;occ;	98;	0;	36886
3;	-230.9;	21-MAR-2009	00:10:41;	Dark	;	55.5;	137;	22Lam Sgr	;	2.82;	4400;occ;	111;	0;	36886
4;	-117.1;	21-MAR-2009	00:12:35;	Dark	;	50.5;	38;	20Eps Sgr	;	1.84;	11000;occ;	101;	0;	36886
5;	115.2;	21-MAR-2009	00:16:27;	Dark	;	53.0;	25;	35Lam Sco	;	1.62;	28000;occ;	106;	0;	36887
6;	335.1;	21-MAR-2009	00:20:07;	Dark	;	59.5;	0;		;	0.00;	0;occ;	119;	0;	36887
7;	631.6;	21-MAR-2009	00:25:04;	Dark	;	53.5;	131;	Gam Lup	;	2.80;	26000;occ;	107;	0;	36887
8;	731.6;	21-MAR-2009	00:26:44;	Dark	;	50.0;	78;	Alp Lup	;	2.30;	28000;occ;	100;	0;	36887
9;	822.6;	21-MAR-2009	00:28:15;	Dark	;	47.5;	81;	Eta Cen	;	2.36;	28000;occ;	95;	0;	36887
10;	1004.2;	21-MAR-2009	00:31:16;	Dark	;	59.0;	54;	5The Cen	;	2.06;	4500;occ;	118;	0;	36887
11;	1099.2;	21-MAR-2009	00:32:51;	Dark	;	47.0;	123;	Iot Cen	;	2.75;	10200;occ;	94;	0;	36887
12;	1426.7;	21-MAR-2009	00:38:19;	Dark	;	49.5;	106;	9Bet Crv	;	2.65;	5600;occ;	99;	0;	36887
13;	1557.6;	21-MAR-2009	00:40:30;	Dark	;	45.5;	100;	4Gam Crv	;	2.58;	13100;occ;	91;	0;	36887
14;	1915.8;	21-MAR-2009	00:46:28;	Bright;	;	54.0;	121;	29Gam Vir	;	2.74;	7200;occ;	108;	0;	36887
15;	2193.1;	21-MAR-2009	00:51:05;	Bright;	;	43.0;	62;	94Bet Leo	;	2.14;	9700;occ;	86;	0;	36887
16;	2898.3;	21-MAR-2009	01:02:50;	Bright;	;	37.5;	87;	64Gam UMa	;	2.43;	11000;occ;	75;	0;	36887
17;	3042.1;	21-MAR-2009	01:05:14;	Bright;	;	43.5;	32;	77Eps UMa	;	1.76;	11000;occ;	87;	0;	36887
18;	3617.0;	21-MAR-2009	01:14:49;	Bright;	;	46.5;	119;	14Eta Dra	;	2.73;	4700;occ;	93;	0;	36887
19;	3988.1;	21-MAR-2009	01:21:00;	Bright;	;	52.5;	69;	33Gam Dra	;	2.23;	3800;occ;	105;	0;	36887
20;	4214.9;	21-MAR-2009	01:24:47;	Bright;	;	60.0;	144;	18Del Cyg	;	2.86;	11000;occ;	120;	0;	36887
21;	4940.9;	21-MAR-2009	01:36:53;	Dark	;	55.0;	11;	53Alp Aql	;	0.76;	8000;occ;	110;	0;	36887

/nas3/ENVISAT/GOMOS/GOM_NL__0P/GOM_NL__0PNPDE20090321_015312_000037762077_00260_36887_7454.N1

1; -116.1; 21-MAR-2009 01:53:12; Dark ; 48.5; 38; 20Eps Sgr ; 1.84; 11000;occ; 97; 0;36887
 2; 116.7; 21-MAR-2009 01:57:05; Dark ; 53.0; 25; 35Lam Sco ; 1.62; 28000;occ; 106; 0;36888
 3; 336.3; 21-MAR-2009 02:00:44; Dark ; 59.5; 0; ; 0.00; 0;occ; 119; 0;36888
 4; 632.0; 21-MAR-2009 02:05:40; Dark ; 59.0; 131; Gam Lup ; 2.80; 26000;occ; 118; 0;36888
 5; 732.0; 21-MAR-2009 02:07:20; Dark ; 46.0; 78; Alp Lup ; 2.30; 28000;occ; 92; 0;36888
 6; 823.5; 21-MAR-2009 02:08:52; Dark ; 54.0; 81; Eta Cen ; 2.36; 28000;occ; 108; 0;36888
 7; 1005.0; 21-MAR-2009 02:11:53; Dark ; 56.5; 54; 5The Cen ; 2.06; 4500;occ; 113; 0;36888
 8; 1099.9; 21-MAR-2009 02:13:28; Dark ; 48.5; 123; Tot Cen ; 2.75; 10200;occ; 97; 0;36888
 9; 1427.0; 21-MAR-2009 02:18:55; Dark ; 52.5; 106; 9Bet Crv ; 2.65; 5600;occ; 105; 0;36888
 10; 1557.9; 21-MAR-2009 02:21:06; Dark ; 47.5; 100; 4Gam Crv ; 2.58; 13100;occ; 95; 0;36888
 11; 1915.5; 21-MAR-2009 02:27:04; Bright; 53.5; 121; 29Gam Vir ; 2.74; 7200;occ; 107; 0;36888
 12; 2192.4; 21-MAR-2009 02:31:40; Bright; 42.5; 62; 94Bet Leo ; 2.14; 9700;occ; 85; 0;36888
 13; 2797.0; 21-MAR-2009 02:41:45; Bright; 26.0; 152; 12Alp2CVn ; 2.89; 11000;occ; 52; 0;36888
 14; 2897.6; 21-MAR-2009 02:43:26; Bright; 38.0; 87; 64Gam UMa ; 2.43; 11000;occ; 76; 0;36888
 15; 3041.4; 21-MAR-2009 02:45:49; Bright; 43.0; 32; 77Eps UMa ; 1.76; 11000;occ; 86; 0;36888
 16; 3616.6; 21-MAR-2009 02:55:25; Bright; 44.0; 119; 14Eta Dra ; 2.73; 4700;occ; 88; 0;36888

/nas3/ENVISAT/GOMOS/GOM_NL__0P/GOM_NL__0PNPDE20090321_030136_000056902077_00261_36888_7455.N1

1;-2048.1; 21-MAR-2009 03:01:36; Bright; 75.0; 69; 33Gam Dra ; 2.23; 3800;occ; 150; 0;36888
 2;-1821.2; 21-MAR-2009 03:05:23; Bright; 42.5; 144; 18Del Cyg ; 2.86; 11000;occ; 85; 0;36888
 3;-1094.5; 21-MAR-2009 03:17:30; Dark ; 52.5; 11; 53Alp Aql ; 0.76; 8000;occ; 105; 0;36888
 4; -454.8; 21-MAR-2009 03:28:09; Dark ; 53.5; 155; 41Pi Sgr ; 2.90; 6600;occ; 107; 0;36888
 5; -328.2; 21-MAR-2009 03:30:16; Dark ; 52.0; 57; 34Sig Sgr ; 2.07; 26000;occ; 104; 0;36888
 6; -228.5; 21-MAR-2009 03:31:55; Dark ; 52.5; 137; 22Lam Sgr ; 2.82; 4400;occ; 105; 0;36888
 7; -115.2; 21-MAR-2009 03:33:49; Dark ; 48.0; 38; 20Eps Sgr ; 1.84; 11000;occ; 96; 0;36888
 8; 118.0; 21-MAR-2009 03:37:42; Dark ; 53.0; 25; 35Lam Sco ; 1.62; 28000;occ; 106; 0;36889
 9; 337.5; 21-MAR-2009 03:41:22; Dark ; 59.5; 0; ; 0.00; 0;occ; 119; 0;36889
 10; 633.3; 21-MAR-2009 03:46:17; Dark ; 55.5; 131; Gam Lup ; 2.80; 26000;occ; 111; 0;36889
 11; 732.9; 21-MAR-2009 03:47:57; Dark ; 46.0; 78; Alp Lup ; 2.30; 28000;occ; 92; 0;36889
 12; 824.3; 21-MAR-2009 03:49:28; Dark ; 50.5; 81; Eta Cen ; 2.36; 28000;occ; 101; 0;36889
 13; 1005.8; 21-MAR-2009 03:52:30; Dark ; 62.5; 54; 5The Cen ; 2.06; 4500;occ; 125; 0;36889
 14; 1100.4; 21-MAR-2009 03:54:04; Dark ; 50.5; 123; Tot Cen ; 2.75; 10200;occ; 101; 0;36889
 15; 1427.3; 21-MAR-2009 03:59:31; Dark ; 49.0; 106; 9Bet Crv ; 2.65; 5600;occ; 98; 0;36889
 16; 1558.0; 21-MAR-2009 04:01:42; Dark ; 49.5; 100; 4Gam Crv ; 2.58; 13100;occ; 99; 0;36889
 17; 1915.5; 21-MAR-2009 04:07:39; Bright; 52.5; 121; 29Gam Vir ; 2.74; 7200;occ; 105; 0;36889
 18; 2192.4; 21-MAR-2009 04:12:16; Bright; 44.0; 62; 94Bet Leo ; 2.14; 9700;occ; 88; 0;36889
 19; 2796.3; 21-MAR-2009 04:22:20; Bright; 26.0; 152; 12Alp2CVn ; 2.89; 11000;occ; 52; 0;36889
 20; 2897.5; 21-MAR-2009 04:24:02; Bright; 40.0; 87; 64Gam UMa ; 2.43; 11000;occ; 80; 0;36889
 21; 3041.2; 21-MAR-2009 04:26:25; Bright; 44.5; 32; 77Eps UMa ; 1.76; 11000;occ; 89; 0;36889
 22; 3615.9; 21-MAR-2009 04:36:00; Bright; 26.5; 119; 14Eta Dra ; 2.73; 4700;occ; 53; 0;36889

/nas3/ENVISAT/GOMOS/GOM_NL__0P/GOM_NL__0PNPDE20090321_043600_000060782077_00262_36889_7456.N1

1;-2420.1; 21-MAR-2009 04:36:00; Bright; 48.0; 119; 14Eta Dra ; 2.73; 4700;occ; 96; 0;36889
 2;-2048.6; 21-MAR-2009 04:42:11; Bright; 55.5; 69; 33Gam Dra ; 2.23; 3800;occ; 111; 0;36889
 3;-1821.0; 21-MAR-2009 04:45:59; Bright; 41.5; 144; 18Del Cyg ; 2.86; 11000;occ; 83; 0;36889
 4;-1094.0; 21-MAR-2009 04:58:06; Dark ; 52.5; 11; 53Alp Aql ; 0.76; 8000;occ; 105; 0;36889
 5; -453.5; 21-MAR-2009 05:08:46; Dark ; 52.0; 155; 41Pi Sgr ; 2.90; 6600;occ; 104; 0;36889
 6; -327.2; 21-MAR-2009 05:10:53; Dark ; 53.5; 57; 34Sig Sgr ; 2.07; 26000;occ; 107; 0;36889
 7; -227.1; 21-MAR-2009 05:12:33; Dark ; 55.0; 137; 22Lam Sgr ; 2.82; 4400;occ; 110; 0;36889
 8; -113.9; 21-MAR-2009 05:14:26; Dark ; 51.5; 38; 20Eps Sgr ; 1.84; 11000;occ; 103; 0;36889
 9; 119.2; 21-MAR-2009 05:18:19; Dark ; 52.0; 25; 35Lam Sco ; 1.62; 28000;occ; 104; 0;36890
 10; 338.7; 21-MAR-2009 05:21:59; Dark ; 59.5; 0; ; 0.00; 0;occ; 119; 0;36890
 11; 634.0; 21-MAR-2009 05:26:54; Dark ; 54.0; 131; Gam Lup ; 2.80; 26000;occ; 108; 0;36890
 12; 733.8; 21-MAR-2009 05:28:34; Dark ; 48.0; 78; Alp Lup ; 2.30; 28000;occ; 96; 0;36890
 13; 825.2; 21-MAR-2009 05:30:05; Dark ; 51.5; 81; Eta Cen ; 2.36; 28000;occ; 103; 0;36890
 14; 1006.1; 21-MAR-2009 05:33:06; Dark ; 59.5; 54; 5The Cen ; 2.06; 4500;occ; 119; 0;36890
 15; 1427.4; 21-MAR-2009 05:40:07; Dark ; 52.5; 106; 9Bet Crv ; 2.65; 5600;occ; 105; 0;36890
 16; 1557.9; 21-MAR-2009 05:42:18; Dark ; 47.0; 100; 4Gam Crv ; 2.58; 13100;occ; 94; 0;36890
 17; 1914.9; 21-MAR-2009 05:48:15; Bright; 55.0; 121; 29Gam Vir ; 2.74; 7200;occ; 110; 0;36890
 18; 2192.0; 21-MAR-2009 05:52:52; Bright; 50.5; 62; 94Bet Leo ; 2.14; 9700;occ; 101; 0;36890
 19; 2795.7; 21-MAR-2009 06:02:56; Bright; 32.0; 152; 12Alp2CVn ; 2.89; 11000;occ; 64; 0;36890
 20; 2897.2; 21-MAR-2009 06:04:37; Bright; 39.5; 87; 64Gam UMa ; 2.43; 11000;occ; 79; 0;36890
 21; 3040.3; 21-MAR-2009 06:07:00; Bright; 44.5; 32; 77Eps UMa ; 1.76; 11000;occ; 89; 0;36890
 22; 3615.2; 21-MAR-2009 06:16:35; Bright; 43.5; 119; 14Eta Dra ; 2.73; 4700;occ; 87; 0;36890

/nas3/ENVISAT/GOMOS/GOM_NL__0P/GOM_NL__0PNPDK20090321_062247_000036552077_00263_36890_3489.N1

1;-2049.0; 21-MAR-2009 06:22:47; Bright; 75.0; 69; 33Gam Dra ; 2.23; 3800;occ; 150; 0;36890
 2;-1821.4; 21-MAR-2009 06:26:35; Bright; 42.0; 144; 18Del Cyg ; 2.86; 11000;occ; 84; 0;36890
 3;-1093.5; 21-MAR-2009 06:38:42; Dark ; 56.0; 11; 53Alp Aql ; 0.76; 8000;occ; 112; 0;36890
 4; -452.5; 21-MAR-2009 06:49:23; Dark ; 47.0; 155; 41Pi Sgr ; 2.90; 6600;occ; 94; 0;36890

```

5; -326.2; 21-MAR-2009 06:51:30; Dark ; 48.5; 57; 34Sig Sgr ; 2.07; 26000;occ; 97; 0;36890
6; -226.1; 21-MAR-2009 06:53:10; Dark ; 52.5; 137; 22Lam Sgr ; 2.82; 4400;occ; 105; 0;36890
7; -113.2; 21-MAR-2009 06:55:03; Dark ; 49.5; 38; 20Eps Sgr ; 1.84; 11000;occ; 99; 0;36890
8; 120.5; 21-MAR-2009 06:58:56; Dark ; 57.5; 25; 35Lam Sco ; 1.62; 28000;occ; 115; 0;36891
9; 339.9; 21-MAR-2009 07:02:36; Dark ; 59.5; 0; ; 0.00; 0;occ; 119; 0;36891
10; 635.5; 21-MAR-2009 07:07:31; Dark ; 54.5; 131; Gam Lup ; 2.80; 26000;occ; 109; 0;36891
11; 734.6; 21-MAR-2009 07:09:11; Dark ; 47.5; 78; Alp Lup ; 2.30; 28000;occ; 95; 0;36891
12; 826.0; 21-MAR-2009 07:10:42; Dark ; 51.0; 81; Eta Cen ; 2.36; 28000;occ; 102; 0;36891
13; 1007.0; 21-MAR-2009 07:13:43; Dark ; 55.0; 54; 5The Cen ; 2.06; 4500;occ; 110; 0;36891
14; 1427.4; 21-MAR-2009 07:20:43; Dark ; 53.0; 106; 9Bet Crv ; 2.65; 5600;occ; 106; 0;36891
15; 1558.1; 21-MAR-2009 07:22:54; Dark ; 48.5; 100; 4Gam Crv ; 2.58; 13100;occ; 97; 0;36891
/nas3/ENVISAT/GOMOS/GOM_NL__0P/GOM_NL__0PNPDK20090321_140308_000000082077_00268_36895_3494.N1
1; 1428.6; 21-MAR-2009 14:03:08; Dark ; 7.5; 106; 9Bet Crv ; 2.65; 5600;occ; 15; 0;36895
/nas3/ENVISAT/GOMOS/GOM_NL__0P/GOM_NL__0PNPDE20090321_203836_000039932077_00272_36899_7457.N1
1; 1012.5; 21-MAR-2009 20:38:36; Dark ; 59.0; 54; 5The Cen ; 2.06; 4500;occ; 118; 0;36899
2; 1429.5; 21-MAR-2009 20:45:33; Dark ; 54.0; 106; 9Bet Crv ; 2.65; 5600;occ; 108; 0;36899
3; 1559.0; 21-MAR-2009 20:47:42; Dark ; 51.0; 100; 4Gam Crv ; 2.58; 13100;occ; 102; 0;36899
4; 1912.2; 21-MAR-2009 20:53:36; Bright; 52.5; 121; 29Gam Vir ; 2.74; 7200;occ; 105; 0;36899
5; 2189.4; 21-MAR-2009 20:58:13; Bright; 41.5; 62; 94Bet Leo ; 2.14; 9700;occ; 83; 0;36899
6; 2787.2; 21-MAR-2009 21:08:11; Bright; 49.0; 152; 12Alp2CVn ; 2.89; 11000;occ; 98; 0;36899
7; 2896.8; 21-MAR-2009 21:10:00; Bright; 36.0; 87; 64Gam UMa ; 2.43; 11000;occ; 72; 0;36899
8; 3034.9; 21-MAR-2009 21:12:18; Bright; 42.0; 32; 77Eps UMa ; 1.76; 11000;occ; 84; 0;36899
9; 3609.4; 21-MAR-2009 21:21:53; Bright; 48.0; 119; 14Eta Dra ; 2.73; 4700;occ; 96; 0;36899
10; 3982.8; 21-MAR-2009 21:28:06; Bright; 52.0; 69; 33Gam Dra ; 2.23; 3800;occ; 104; 0;36899
11; 4214.5; 21-MAR-2009 21:31:58; Bright; 42.0; 144; 18Del Cyg ; 2.86; 11000;occ; 84; 0;36899
12; 4947.1; 21-MAR-2009 21:44:11; Dark ; 59.0; 11; 53Alp Aql ; 0.76; 8000;occ; 118; 0;36899
/nas3/ENVISAT/GOMOS/GOM_NL__0P/GOM_NL__0PNPDE20090321_215455_000054462077_00272_36899_7458.N1
1; -444.2; 21-MAR-2009 21:54:55; Dark ; 48.5; 155; 41Pi Sgr ; 2.90; 6600;occ; 97; 0;36899
2; -317.0; 21-MAR-2009 21:57:02; Dark ; 48.5; 57; 34Sig Sgr ; 2.07; 26000;occ; 97; 0;36899
3; -214.6; 21-MAR-2009 21:58:45; Dark ; 54.0; 137; 22Lam Sgr ; 2.82; 4400;occ; 108; 0;36899
4; -103.2; 21-MAR-2009 22:00:36; Dark ; 49.5; 38; 20Eps Sgr ; 1.84; 11000;occ; 99; 0;36899
5; 131.5; 21-MAR-2009 22:04:31; Dark ; 56.5; 25; 35Lam Sco ; 1.62; 28000;occ; 113; 0;36900
6; 350.9; 21-MAR-2009 22:08:10; Dark ; 59.5; 0; ; 0.00; 0;occ; 119; 0;36900
7; 741.4; 21-MAR-2009 22:14:41; Dark ; 50.5; 78; Alp Lup ; 2.30; 28000;occ; 101; 0;36900
8; 833.3; 21-MAR-2009 22:16:13; Dark ; 48.0; 81; Eta Cen ; 2.36; 28000;occ; 96; 0;36900
9; 1013.4; 21-MAR-2009 22:19:13; Dark ; 58.5; 54; 5The Cen ; 2.06; 4500;occ; 117; 0;36900
10; 1429.8; 21-MAR-2009 22:26:09; Dark ; 51.0; 106; 9Bet Crv ; 2.65; 5600;occ; 102; 0;36900
11; 1559.5; 21-MAR-2009 22:28:19; Dark ; 47.0; 100; 4Gam Crv ; 2.58; 13100;occ; 94; 0;36900
12; 1912.0; 21-MAR-2009 22:34:11; Bright; 52.5; 121; 29Gam Vir ; 2.74; 7200;occ; 105; 0;36900
13; 2189.1; 21-MAR-2009 22:38:48; Bright; 42.5; 62; 94Bet Leo ; 2.14; 9700;occ; 85; 0;36900
14; 2786.1; 21-MAR-2009 22:48:45; Bright; 47.0; 152; 12Alp2CVn ; 2.89; 11000;occ; 94; 0;36900
15; 3034.4; 21-MAR-2009 22:52:54; Bright; 44.0; 32; 77Eps UMa ; 1.76; 11000;occ; 88; 0;36900
16; 3608.8; 21-MAR-2009 23:02:28; Bright; 48.0; 119; 14Eta Dra ; 2.73; 4700;occ; 96; 0;36900
17; 3982.4; 21-MAR-2009 23:08:42; Bright; 53.5; 69; 33Gam Dra ; 2.23; 3800;occ; 107; 0;36900
18; 4214.5; 21-MAR-2009 23:12:34; Bright; 40.0; 144; 18Del Cyg ; 2.86; 11000;occ; 80; 0;36900
19; 4947.8; 21-MAR-2009 23:24:47; Dark ; 54.5; 11; 53Alp Aql ; 0.76; 8000;occ; 109; 0;36900
/nas3/ENVISAT/GOMOS/GOM_NL__0P/GOM_NL__0PNPDE20090321_233922_000052172077_00273_36900_7459.N1
1; -213.5; 21-MAR-2009 23:39:22; Dark ; 52.0; 137; 22Lam Sgr ; 2.82; 4400;occ; 104; 0;36900
2; -102.3; 21-MAR-2009 23:41:13; Dark ; 50.5; 38; 20Eps Sgr ; 1.84; 11000;occ; 101; 0;36900
3; 132.9; 21-MAR-2009 23:45:08; Dark ; 53.5; 25; 35Lam Sco ; 1.62; 28000;occ; 107; 0;36901
4; 352.2; 21-MAR-2009 23:48:47; Dark ; 59.5; 0; ; 0.00; 0;occ; 119; 0;36901
5; 741.8; 21-MAR-2009 23:55:17; Dark ; 47.0; 78; Alp Lup ; 2.30; 28000;occ; 94; 0;36901
6; 834.1; 21-MAR-2009 23:56:49; Dark ; 54.5; 81; Eta Cen ; 2.36; 28000;occ; 109; 0;36901
7; 1014.0; 21-MAR-2009 23:59:49; Dark ; 56.5; 54; 5The Cen ; 2.06; 4500;occ; 113; 0;36901
8; 1429.9; 22-MAR-2009 00:06:45; Dark ; 50.5; 106; 9Bet Crv ; 2.65; 5600;occ; 101; 0;36901
9; 1559.3; 22-MAR-2009 00:08:54; Dark ; 45.5; 100; 4Gam Crv ; 2.58; 13100;occ; 91; 0;36901
10; 1911.5; 22-MAR-2009 00:14:47; Bright; 53.0; 121; 29Gam Vir ; 2.74; 7200;occ; 106; 0;36901
11; 2188.9; 22-MAR-2009 00:19:24; Bright; 41.0; 62; 94Bet Leo ; 2.14; 9700;occ; 82; 0;36901
12; 2785.0; 22-MAR-2009 00:29:20; Bright; 52.5; 152; 12Alp2CVn ; 2.89; 11000;occ; 105; 0;36901
13; 3033.8; 22-MAR-2009 00:33:29; Bright; 42.5; 32; 77Eps UMa ; 1.76; 11000;occ; 85; 0;36901
14; 3607.9; 22-MAR-2009 00:43:03; Bright; 49.5; 119; 14Eta Dra ; 2.73; 4700;occ; 99; 0;36901
15; 3981.7; 22-MAR-2009 00:49:17; Bright; 50.0; 69; 33Gam Dra ; 2.23; 3800;occ; 100; 0;36901
16; 4214.2; 22-MAR-2009 00:53:09; Bright; 61.0; 144; 18Del Cyg ; 2.86; 11000;occ; 122; 0;36901
17; 4948.1; 22-MAR-2009 01:05:23; Dark ; 55.5; 11; 53Alp Aql ; 0.76; 8000;occ; 111; 0;36901
/nas3/ENVISAT/GOMOS/GOM_NL__0P/GOM_NL__0PNPDK20090321_072850_000057272077_00264_36891_3490.N1
1; 1914.4; 21-MAR-2009 07:28:50; Bright; 54.5; 121; 29Gam Vir ; 2.74; 7200;occ; 109; 0;36891
2; 2191.7; 21-MAR-2009 07:33:28; Bright; 44.0; 62; 94Bet Leo ; 2.14; 9700;occ; 88; 0;36891
3; 2794.3; 21-MAR-2009 07:43:30; Bright; 32.0; 152; 12Alp2CVn ; 2.89; 11000;occ; 64; 0;36891

```



```

4; 2896.6; 21-MAR-2009 07:45:13; Bright; 39.5; 87; 64Gam UMa ; 2.43; 11000;occ; 79; 0;36891
5; 3039.8; 21-MAR-2009 07:47:36; Bright; 43.5; 32; 77Eps UMa ; 1.76; 11000;occ; 87; 0;36891
6; 3614.5; 21-MAR-2009 07:57:11; Bright; 47.5; 119; 14Eta Dra ; 2.73; 4700;occ; 95; 0;36891
7; 3986.4; 21-MAR-2009 08:03:22; Bright; 75.0; 69; 33Gam Dra ; 2.23; 3800;occ; 150; 0;36891
8; 4214.8; 21-MAR-2009 08:07:11; Bright; 40.5; 144; 18Del Cyg ; 2.86; 11000;occ; 81; 0;36891
9; 4943.0; 21-MAR-2009 08:19:19; Dark ; 55.0; 11; 53Alp Aql ; 0.76; 8000;occ; 110; 0;36891
10; 5584.1; 21-MAR-2009 08:30:00; Dark ; 47.5; 155; 41Pi Sgr ; 2.90; 6600;occ; 95; 0;36891
11; 5710.4; 21-MAR-2009 08:32:06; Dark ; 50.0; 57; 34Sig Sgr ; 2.07; 26000;occ; 100; 0;36891
12; 5811.0; 21-MAR-2009 08:33:47; Dark ; 54.5; 137; 22Lam Sgr ; 2.82; 4400;occ; 109; 0;36891
13; 5924.0; 21-MAR-2009 08:35:40; Dark ; 48.0; 38; 20Eps Sgr ; 1.84; 11000;occ; 96; 0;36891
14; 6157.4; 21-MAR-2009 08:39:33; Dark ; 60.0; 25; 35Lam Sco ; 1.62; 28000;occ; 120; 0;36891
15; 6377.1; 21-MAR-2009 08:43:13; Dark ; 59.5; 0; ; 0.00; 0;occ; 119; 0;36891
16; 6771.7; 21-MAR-2009 08:49:48; Dark ; 36.0; 78; Alp Lup ; 2.30; 28000;occ; 72; 0;36891
17; 6862.8; 21-MAR-2009 08:51:19; Dark ; 51.5; 81; Eta Cen ; 2.36; 28000;occ; 103; 0;36891
18; 7043.7; 21-MAR-2009 08:54:20; Dark ; 59.0; 54; 5The Cen ; 2.06; 4500;occ; 118; 0;36891
19; 7463.6; 21-MAR-2009 09:01:20; Dark ; 50.0; 106; 9Bet Crv ; 2.65; 5600;occ; 100; 0;36891
20; 7594.3; 21-MAR-2009 09:03:30; Dark ; 48.0; 100; 4Gam Crv ; 2.58; 13100;occ; 96; 0;36891
/nas3/ENVISAT/GOMOS/GOM_NL__0P/GOM_NL__0PNPDK20090321_090926_000057272077_00265_36892_3491.N1
1; 1914.3; 21-MAR-2009 09:09:26; Bright; 52.0; 121; 29Gam Vir ; 2.74; 7200;occ; 104; 0;36892
2; 2191.7; 21-MAR-2009 09:14:04; Bright; 43.0; 62; 94Bet Leo ; 2.14; 9700;occ; 86; 0;36892
3; 2793.5; 21-MAR-2009 09:24:05; Bright; 37.0; 152; 12Alp2CVn ; 2.89; 11000;occ; 74; 0;36892
4; 2896.7; 21-MAR-2009 09:25:49; Bright; 39.0; 87; 64Gam UMa ; 2.43; 11000;occ; 78; 0;36892
5; 3039.3; 21-MAR-2009 09:28:11; Bright; 43.5; 32; 77Eps UMa ; 1.76; 11000;occ; 87; 0;36892
6; 3613.9; 21-MAR-2009 09:37:46; Bright; 47.5; 119; 14Eta Dra ; 2.73; 4700;occ; 95; 0;36892
7; 3986.1; 21-MAR-2009 09:43:58; Bright; 52.5; 69; 33Gam Dra ; 2.23; 3800;occ; 105; 0;36892
8; 4214.8; 21-MAR-2009 09:47:47; Bright; 40.5; 144; 18Del Cyg ; 2.86; 11000;occ; 81; 0;36892
9; 4943.6; 21-MAR-2009 09:59:55; Dark ; 55.5; 11; 53Alp Aql ; 0.76; 8000;occ; 111; 0;36892
10; 5585.3; 21-MAR-2009 10:10:37; Dark ; 50.5; 155; 41Pi Sgr ; 2.90; 6600;occ; 101; 0;36892
11; 5711.9; 21-MAR-2009 10:12:44; Dark ; 47.5; 57; 34Sig Sgr ; 2.07; 26000;occ; 95; 0;36892
12; 5812.8; 21-MAR-2009 10:14:25; Dark ; 54.5; 137; 22Lam Sgr ; 2.82; 4400;occ; 109; 0;36892
13; 5925.2; 21-MAR-2009 10:16:17; Dark ; 50.0; 38; 20Eps Sgr ; 1.84; 11000;occ; 100; 0;36892
14; 6158.7; 21-MAR-2009 10:20:11; Dark ; 51.0; 25; 35Lam Sco ; 1.62; 28000;occ; 102; 0;36892
15; 6378.3; 21-MAR-2009 10:23:50; Dark ; 59.5; 0; ; 0.00; 0;occ; 119; 0;36892
16; 6772.1; 21-MAR-2009 10:30:24; Dark ; 42.0; 78; Alp Lup ; 2.30; 28000;occ; 84; 0;36892
17; 6863.6; 21-MAR-2009 10:31:56; Dark ; 50.0; 81; Eta Cen ; 2.36; 28000;occ; 100; 0;36892
18; 7044.5; 21-MAR-2009 10:34:56; Dark ; 60.0; 54; 5The Cen ; 2.06; 4500;occ; 120; 0;36892
19; 7463.8; 21-MAR-2009 10:41:56; Dark ; 50.0; 106; 9Bet Crv ; 2.65; 5600;occ; 100; 0;36892
20; 7594.3; 21-MAR-2009 10:44:06; Dark ; 48.0; 100; 4Gam Crv ; 2.58; 13100;occ; 96; 0;36892
/nas3/ENVISAT/GOMOS/GOM_NL__0P/GOM_NL__0PNPDK20090321_105002_000057252077_00266_36893_3492.N1
1; 1914.1; 21-MAR-2009 10:50:02; Bright; 53.5; 121; 29Gam Vir ; 2.74; 7200;occ; 107; 0;36893
2; 2191.4; 21-MAR-2009 10:54:39; Bright; 43.0; 62; 94Bet Leo ; 2.14; 9700;occ; 86; 0;36893
3; 2792.5; 21-MAR-2009 11:04:40; Bright; 37.0; 152; 12Alp2CVn ; 2.89; 11000;occ; 74; 0;36893
4; 2896.1; 21-MAR-2009 11:06:24; Bright; 42.0; 87; 64Gam UMa ; 2.43; 11000;occ; 84; 0;36893
5; 3038.6; 21-MAR-2009 11:08:46; Bright; 43.5; 32; 77Eps UMa ; 1.76; 11000;occ; 87; 0;36893
6; 3613.4; 21-MAR-2009 11:18:21; Bright; 47.0; 119; 14Eta Dra ; 2.73; 4700;occ; 94; 0;36893
7; 3985.5; 21-MAR-2009 11:24:33; Bright; 52.5; 69; 33Gam Dra ; 2.23; 3800;occ; 105; 0;36893
8; 4214.7; 21-MAR-2009 11:28:23; Bright; 41.0; 144; 18Del Cyg ; 2.86; 11000;occ; 82; 0;36893
9; 4943.9; 21-MAR-2009 11:40:32; Dark ; 54.5; 11; 53Alp Aql ; 0.76; 8000;occ; 109; 0;36893
10; 5586.2; 21-MAR-2009 11:51:14; Dark ; 53.0; 155; 41Pi Sgr ; 2.90; 6600;occ; 106; 0;36893
11; 5712.7; 21-MAR-2009 11:53:21; Dark ; 48.0; 57; 34Sig Sgr ; 2.07; 26000;occ; 96; 0;36893
12; 5813.9; 21-MAR-2009 11:55:02; Dark ; 53.5; 137; 22Lam Sgr ; 2.82; 4400;occ; 107; 0;36893
13; 5926.3; 21-MAR-2009 11:56:54; Dark ; 47.5; 38; 20Eps Sgr ; 1.84; 11000;occ; 95; 0;36893
14; 6160.1; 21-MAR-2009 12:00:48; Dark ; 52.0; 25; 35Lam Sco ; 1.62; 28000;occ; 104; 0;36893
15; 6379.5; 21-MAR-2009 12:04:27; Dark ; 59.5; 0; ; 0.00; 0;occ; 119; 0;36893
16; 6772.9; 21-MAR-2009 12:11:01; Dark ; 45.0; 78; Alp Lup ; 2.30; 28000;occ; 90; 0;36893
17; 6864.5; 21-MAR-2009 12:12:32; Dark ; 52.0; 81; Eta Cen ; 2.36; 28000;occ; 104; 0;36893
18; 7044.9; 21-MAR-2009 12:15:33; Dark ; 56.0; 54; 5The Cen ; 2.06; 4500;occ; 112; 0;36893
19; 7464.0; 21-MAR-2009 12:22:32; Dark ; 52.0; 106; 9Bet Crv ; 2.65; 5600;occ; 104; 0;36893
20; 7594.4; 21-MAR-2009 12:24:42; Dark ; 45.5; 100; 4Gam Crv ; 2.58; 13100;occ; 91; 0;36893
/nas3/ENVISAT/GOMOS/GOM_NL__0P/GOM_NL__0PNPDK20090321_122515_000055102077_00267_36894_3493.N1
1; 1591.6; 21-MAR-2009 12:25:15; Dark ; 46.0; 100; 4Gam Crv ; 2.58; 13100;occ; 92; 66;36894
2; 1913.8; 21-MAR-2009 12:30:37; Bright; 52.5; 121; 29Gam Vir ; 2.74; 7200;occ; 105; 0;36894
3; 2190.9; 21-MAR-2009 12:35:15; Bright; 43.0; 62; 94Bet Leo ; 2.14; 9700;occ; 86; 0;36894
4; 2791.7; 21-MAR-2009 12:45:15; Bright; 43.0; 152; 12Alp2CVn ; 2.89; 11000;occ; 86; 0;36894
5; 2896.1; 21-MAR-2009 12:47:00; Bright; 38.5; 87; 64Gam UMa ; 2.43; 11000;occ; 77; 0;36894
6; 3038.1; 21-MAR-2009 12:49:22; Bright; 45.5; 32; 77Eps UMa ; 1.76; 11000;occ; 91; 0;36894
7; 3612.5; 21-MAR-2009 12:58:56; Bright; 44.5; 119; 14Eta Dra ; 2.73; 4700;occ; 89; 0;36894
8; 3985.1; 21-MAR-2009 13:05:09; Bright; 75.0; 69; 33Gam Dra ; 2.23; 3800;occ; 150; 0;36894

```

9; 4214.8; 21-MAR-2009 13:08:58; Bright; 43.5; 144; 18Del Cyg ; 2.86; 11000;occ; 87; 0;36894
 10; 4944.6; 21-MAR-2009 13:21:08; Dark ; 62.0; 11; 53Alp Aql ; 0.76; 8000;occ; 124; 0;36894
 11; 5587.1; 21-MAR-2009 13:31:51; Dark ; 51.5; 155; 41Pi Sgr ; 2.90; 6600;occ; 103; 0;36894
 12; 5713.8; 21-MAR-2009 13:33:57; Dark ; 47.5; 57; 34Sig Sgr ; 2.07; 26000;occ; 95; 0;36894
 13; 5815.0; 21-MAR-2009 13:35:39; Dark ; 63.0; 137; 22Lam Sgr ; 2.82; 4400;occ; 126; 0;36894
 14; 5927.3; 21-MAR-2009 13:37:31; Dark ; 47.5; 38; 20Eps Sgr ; 1.84; 11000;occ; 95; 0;36894
 15; 6161.2; 21-MAR-2009 13:41:25; Dark ; 53.0; 25; 35Lam Sco ; 1.62; 28000;occ; 106; 0;36894
 16; 6380.7; 21-MAR-2009 13:45:04; Dark ; 59.5; 0; ; 0.00; 0;occ; 119; 0;36894
 17; 6774.2; 21-MAR-2009 13:51:38; Dark ; 43.5; 78; Alp Lup ; 2.30; 28000;occ; 87; 0;36894
 18; 6865.3; 21-MAR-2009 13:53:09; Dark ; 52.0; 81; Eta Cen ; 2.36; 28000;occ; 104; 0;36894
 19; 7045.8; 21-MAR-2009 13:56:09; Dark ; 56.0; 54; 5The Cen ; 2.06; 4500;occ; 112; 0;36894

/nas3/ENVISAT/GOMOS/GOM_NL__0P/GOM_NL__0PNPDK20090321_140316_000056682077_00268_36895_3495.N1

1; 1436.1; 21-MAR-2009 14:03:16; Dark ; 49.5; 106; 9Bet Crv ; 2.65; 5600;occ; 99; 17;36895
 2; 1558.9; 21-MAR-2009 14:05:18; Dark ; 48.0; 100; 4Gam Crv ; 2.58; 13100;occ; 96; 0;36895
 3; 1913.6; 21-MAR-2009 14:11:13; Bright; 53.0; 121; 29Gam Vir ; 2.74; 7200;occ; 106; 0;36895
 4; 2190.7; 21-MAR-2009 14:15:50; Bright; 43.5; 62; 94Bet Leo ; 2.14; 9700;occ; 87; 0;36895
 5; 2790.7; 21-MAR-2009 14:25:50; Bright; 43.0; 152; 12Alp2CVn ; 2.89; 11000;occ; 86; 0;36895
 6; 2895.5; 21-MAR-2009 14:27:35; Bright; 38.5; 87; 64Gam UMa ; 2.43; 11000;occ; 77; 0;36895
 7; 3037.7; 21-MAR-2009 14:29:57; Bright; 44.0; 32; 77Eps UMa ; 1.76; 11000;occ; 88; 0;36895
 8; 3612.0; 21-MAR-2009 14:39:32; Bright; 46.5; 119; 14Eta Dra ; 2.73; 4700;occ; 93; 0;36895
 9; 3984.6; 21-MAR-2009 14:45:44; Bright; 53.0; 69; 33Gam Dra ; 2.23; 3800;occ; 106; 0;36895
 10; 4214.6; 21-MAR-2009 14:49:34; Bright; 42.5; 144; 18Del Cyg ; 2.86; 11000;occ; 85; 0;36895
 11; 4945.1; 21-MAR-2009 15:01:45; Dark ; 51.5; 11; 53Alp Aql ; 0.76; 8000;occ; 103; 0;36895
 12; 5588.1; 21-MAR-2009 15:12:28; Dark ; 47.0; 155; 41Pi Sgr ; 2.90; 6600;occ; 94; 0;36895
 13; 5715.0; 21-MAR-2009 15:14:35; Dark ; 49.5; 57; 34Sig Sgr ; 2.07; 26000;occ; 99; 0;36895
 14; 5816.5; 21-MAR-2009 15:16:16; Dark ; 54.0; 137; 22Lam Sgr ; 2.82; 4400;occ; 108; 0;36895
 15; 5928.4; 21-MAR-2009 15:18:08; Dark ; 46.5; 38; 20Eps Sgr ; 1.84; 11000;occ; 93; 0;36895
 16; 6162.5; 21-MAR-2009 15:22:02; Dark ; 54.0; 25; 35Lam Sco ; 1.62; 28000;occ; 108; 0;36895
 17; 6382.0; 21-MAR-2009 15:25:42; Dark ; 59.5; 0; ; 0.00; 0;occ; 119; 0;36895
 18; 6774.3; 21-MAR-2009 15:32:14; Dark ; 48.5; 78; Alp Lup ; 2.30; 28000;occ; 97; 0;36895
 19; 6866.4; 21-MAR-2009 15:33:46; Dark ; 50.0; 81; Eta Cen ; 2.36; 28000;occ; 100; 0;36895
 20; 7046.5; 21-MAR-2009 15:36:46; Dark ; 58.5; 54; 5The Cen ; 2.06; 4500;occ; 117; 0;36895

/nas3/ENVISAT/GOMOS/GOM_NL__0P/GOM_NL__0PNPDK20090321_154344_000056772077_00269_36896_3496.N1

1; 1428.9; 21-MAR-2009 15:43:44; Dark ; 54.0; 106; 9Bet Crv ; 2.65; 5600;occ; 108; 0;36896
 2; 1559.0; 21-MAR-2009 15:45:54; Dark ; 48.0; 100; 4Gam Crv ; 2.58; 13100;occ; 96; 0;36896
 3; 1913.1; 21-MAR-2009 15:51:49; Bright; 52.5; 121; 29Gam Vir ; 2.74; 7200;occ; 105; 0;36896
 4; 2190.4; 21-MAR-2009 15:56:26; Bright; 42.5; 62; 94Bet Leo ; 2.14; 9700;occ; 85; 0;36896
 5; 2790.2; 21-MAR-2009 16:06:26; Bright; 48.0; 152; 12Alp2CVn ; 2.89; 11000;occ; 96; 0;36896
 6; 2895.0; 21-MAR-2009 16:08:10; Bright; 40.0; 87; 64Gam UMa ; 2.43; 11000;occ; 80; 0;36896
 7; 3036.9; 21-MAR-2009 16:10:32; Bright; 44.0; 32; 77Eps UMa ; 1.76; 11000;occ; 88; 0;36896
 8; 3611.3; 21-MAR-2009 16:20:07; Bright; 47.0; 119; 14Eta Dra ; 2.73; 4700;occ; 94; 0;36896
 9; 3984.1; 21-MAR-2009 16:26:20; Bright; 65.5; 69; 33Gam Dra ; 2.23; 3800;occ; 131; 0;36896
 10; 4214.7; 21-MAR-2009 16:30:10; Bright; 40.0; 144; 18Del Cyg ; 2.86; 11000;occ; 80; 0;36896
 11; 4945.5; 21-MAR-2009 16:42:21; Dark ; 54.5; 11; 53Alp Aql ; 0.76; 8000;occ; 109; 0;36896
 12; 5588.8; 21-MAR-2009 16:53:04; Dark ; 50.5; 155; 41Pi Sgr ; 2.90; 6600;occ; 101; 0;36896
 13; 5715.8; 21-MAR-2009 16:55:11; Dark ; 52.0; 57; 34Sig Sgr ; 2.07; 26000;occ; 104; 0;36896
 14; 5817.7; 21-MAR-2009 16:56:53; Dark ; 58.5; 137; 22Lam Sgr ; 2.82; 4400;occ; 117; 0;36896
 15; 5929.9; 21-MAR-2009 16:58:45; Dark ; 52.0; 38; 20Eps Sgr ; 1.84; 11000;occ; 104; 0;36896
 16; 6163.8; 21-MAR-2009 17:02:39; Dark ; 53.0; 25; 35Lam Sco ; 1.62; 28000;occ; 106; 0;36896
 17; 6383.3; 21-MAR-2009 17:06:19; Dark ; 59.5; 0; ; 0.00; 0;occ; 119; 0;36896
 18; 6775.5; 21-MAR-2009 17:12:51; Dark ; 46.0; 78; Alp Lup ; 2.30; 28000;occ; 92; 0;36896
 19; 6867.1; 21-MAR-2009 17:14:23; Dark ; 49.0; 81; Eta Cen ; 2.36; 28000;occ; 98; 0;36896
 20; 7047.2; 21-MAR-2009 17:17:23; Dark ; 59.0; 54; 5The Cen ; 2.06; 4500;occ; 118; 0;36896

/nas3/ENVISAT/GOMOS/GOM_NL__0P/GOM_NL__0PNPDK20090321_171813_000060012077_00270_36897_3497.N1

1; 1061.7; 21-MAR-2009 17:18:13; Dark ; 59.5; 54; 5The Cen ; 2.06; 4500;occ; 119; 101;36897
 2; 1429.1; 21-MAR-2009 17:24:21; Dark ; 53.0; 106; 9Bet Crv ; 2.65; 5600;occ; 106; 0;36897
 3; 1559.0; 21-MAR-2009 17:26:31; Dark ; 46.0; 100; 4Gam Crv ; 2.58; 13100;occ; 92; 0;36897
 4; 1912.9; 21-MAR-2009 17:32:24; Bright; 53.0; 121; 29Gam Vir ; 2.74; 7200;occ; 106; 0;36897
 5; 2190.2; 21-MAR-2009 17:37:02; Bright; 43.0; 62; 94Bet Leo ; 2.14; 9700;occ; 86; 0;36897
 6; 2789.2; 21-MAR-2009 17:47:01; Bright; 48.0; 152; 12Alp2CVn ; 2.89; 11000;occ; 96; 0;36897
 7; 2894.6; 21-MAR-2009 17:48:46; Bright; 39.5; 87; 64Gam UMa ; 2.43; 11000;occ; 79; 0;36897
 8; 3036.4; 21-MAR-2009 17:51:08; Bright; 43.5; 32; 77Eps UMa ; 1.76; 11000;occ; 87; 0;36897
 9; 3610.6; 21-MAR-2009 18:00:42; Bright; 46.5; 119; 14Eta Dra ; 2.73; 4700;occ; 93; 0;36897
 10; 3983.7; 21-MAR-2009 18:06:55; Bright; 46.5; 69; 33Gam Dra ; 2.23; 3800;occ; 93; 0;36897
 11; 4214.5; 21-MAR-2009 18:10:46; Bright; 36.0; 144; 18Del Cyg ; 2.86; 11000;occ; 72; 0;36897
 12; 4946.2; 21-MAR-2009 18:22:58; Dark ; 56.5; 11; 53Alp Aql ; 0.76; 8000;occ; 113; 0;36897
 13; 5589.9; 21-MAR-2009 18:33:41; Dark ; 49.0; 155; 41Pi Sgr ; 2.90; 6600;occ; 98; 0;36897
 14; 5716.9; 21-MAR-2009 18:35:48; Dark ; 50.0; 57; 34Sig Sgr ; 2.07; 26000;occ; 100; 0;36897

```

15; 5818.8; 21-MAR-2009 18:37:30; Dark ; 55.0; 137; 22Lam Sgr ; 2.82; 4400;occ; 110; 0;36897
16; 5930.6; 21-MAR-2009 18:39:22; Dark ; 55.5; 38; 20Eps Sgr ; 1.84; 11000;occ; 111; 0;36897
17; 6165.2; 21-MAR-2009 18:43:17; Dark ; 51.5; 25; 35Lam Sco ; 1.62; 28000;occ; 103; 0;36897
18; 6384.5; 21-MAR-2009 18:46:56; Dark ; 59.5; 0; ; 0.00; 0;occ; 119; 0;36897
19; 6775.9; 21-MAR-2009 18:53:27; Dark ; 48.0; 78; Alp Lup ; 2.30; 28000;occ; 96; 0;36897
20; 6867.8; 21-MAR-2009 18:54:59; Dark ; 48.0; 81; Eta Cen ; 2.36; 28000;occ; 96; 0;36897
21; 7048.0; 21-MAR-2009 18:58:00; Dark ; 15.0; 54; 5The Cen ; 2.06; 4500;occ; 30; 0;36897
/nas3/ENVISAT/GOMOS/GOM_NL__0P/GOM_NL__0PNPDK20090321_185800_000059032077_00271_36898_3498.N1
 1; 1012.0; 21-MAR-2009 18:58:00; Dark ; 60.0; 54; 5The Cen ; 2.06; 4500;occ; 120; 0;36898
 2; 1429.3; 21-MAR-2009 19:04:57; Dark ; 51.5; 106; 9Bet Crv ; 2.65; 5600;occ; 103; 0;36898
 3; 1559.1; 21-MAR-2009 19:07:07; Dark ; 46.5; 100; 4Gam Crv ; 2.58; 13100;occ; 93; 0;36898
 4; 1912.6; 21-MAR-2009 19:13:00; Bright; 52.5; 121; 29Gam Vir ; 2.74; 7200;occ; 105; 0;36898
 5; 2190.0; 21-MAR-2009 19:17:37; Bright; 43.0; 62; 94Bet Leo ; 2.14; 9700;occ; 86; 0;36898
 6; 2788.0; 21-MAR-2009 19:27:35; Bright; 49.5; 152; 12Alp2CVn ; 2.89; 11000;occ; 99; 0;36898
 7; 2894.1; 21-MAR-2009 19:29:22; Bright; 39.5; 87; 64Gam UMa ; 2.43; 11000;occ; 79; 0;36898
 8; 3035.6; 21-MAR-2009 19:31:43; Bright; 43.0; 32; 77Eps UMa ; 1.76; 11000;occ; 86; 0;36898
 9; 3610.0; 21-MAR-2009 19:41:18; Bright; 46.5; 119; 14Eta Dra ; 2.73; 4700;occ; 93; 0;36898
10; 3983.3; 21-MAR-2009 19:47:31; Bright; 53.5; 69; 33Gam Dra ; 2.23; 3800;occ; 107; 0;36898
11; 4214.3; 21-MAR-2009 19:51:22; Bright; 41.5; 144; 18Del Cyg ; 2.86; 11000;occ; 83; 0;36898
12; 4946.6; 21-MAR-2009 20:03:34; Dark ; 57.0; 11; 53Alp Aql ; 0.76; 8000;occ; 114; 0;36898
13; 5590.8; 21-MAR-2009 20:14:18; Dark ; 50.5; 155; 41Pi Sgr ; 2.90; 6600;occ; 101; 0;36898
14; 5717.8; 21-MAR-2009 20:16:25; Dark ; 49.5; 57; 34Sig Sgr ; 2.07; 26000;occ; 99; 0;36898
15; 5820.1; 21-MAR-2009 20:18:08; Dark ; 53.0; 137; 22Lam Sgr ; 2.82; 4400;occ; 106; 0;36898
16; 5931.6; 21-MAR-2009 20:19:59; Dark ; 50.5; 38; 20Eps Sgr ; 1.84; 11000;occ; 101; 0;36898
17; 6166.1; 21-MAR-2009 20:23:54; Dark ; 51.5; 25; 35Lam Sco ; 1.62; 28000;occ; 103; 0;36898
18; 6385.7; 21-MAR-2009 20:27:33; Dark ; 59.5; 0; ; 0.00; 0;occ; 119; 0;36898
19; 6776.4; 21-MAR-2009 20:34:04; Dark ; 44.5; 78; Alp Lup ; 2.30; 28000;occ; 89; 0;36898
20; 6868.3; 21-MAR-2009 20:35:36; Dark ; 47.5; 81; Eta Cen ; 2.36; 28000;occ; 95; 0;36898
/nas3/ENVISAT/GOMOS/GOM_NL__0P/GOM_NL__0PNPDE20090322_011609_000040952077_00274_36901_7460.N1
 1; -442.0; 22-MAR-2009 01:16:09; Dark ; 51.0; 155; 41Pi Sgr ; 2.90; 6600;occ; 102; 0;36901
 2; -315.1; 22-MAR-2009 01:18:16; Dark ; 54.0; 57; 34Sig Sgr ; 2.07; 26000;occ; 108; 0;36901
 3; -211.7; 22-MAR-2009 01:19:59; Dark ; 57.5; 137; 22Lam Sgr ; 2.82; 4400;occ; 115; 0;36901
 4; -101.1; 22-MAR-2009 01:21:50; Dark ; 51.5; 38; 20Eps Sgr ; 1.84; 11000;occ; 103; 0;36901
 5; 134.0; 22-MAR-2009 01:25:45; Dark ; 52.5; 25; 35Lam Sco ; 1.62; 28000;occ; 105; 0;36902
 6; 353.4; 22-MAR-2009 01:29:24; Dark ; 59.5; 0; ; 0.00; 0;occ; 119; 0;36902
 7; 742.7; 22-MAR-2009 01:35:54; Dark ; 48.0; 78; Alp Lup ; 2.30; 28000;occ; 96; 0;36902
 8; 835.0; 22-MAR-2009 01:37:26; Dark ; 49.0; 81; Eta Cen ; 2.36; 28000;occ; 98; 0;36902
 9; 1014.6; 22-MAR-2009 01:40:26; Dark ; 57.5; 54; 5The Cen ; 2.06; 4500;occ; 115; 0;36902
10; 1430.4; 22-MAR-2009 01:47:21; Dark ; 50.5; 106; 9Bet Crv ; 2.65; 5600;occ; 101; 0;36902
11; 1559.3; 22-MAR-2009 01:49:30; Dark ; 45.0; 100; 4Gam Crv ; 2.58; 13100;occ; 90; 0;36902
12; 1911.3; 22-MAR-2009 01:55:22; Bright; 52.0; 121; 29Gam Vir ; 2.74; 7200;occ; 104; 0;36902
13; 2188.6; 22-MAR-2009 02:00:00; Bright; 42.0; 62; 94Bet Leo ; 2.14; 9700;occ; 84; 0;36902
14; 2784.3; 22-MAR-2009 02:09:55; Bright; 50.0; 152; 12Alp2CVn ; 2.89; 11000;occ; 100; 0;36902
15; 3033.2; 22-MAR-2009 02:14:04; Bright; 44.0; 32; 77Eps UMa ; 1.76; 11000;occ; 88; 0;36902
16; 3607.4; 22-MAR-2009 02:23:38; Bright; 46.5; 119; 14Eta Dra ; 2.73; 4700;occ; 93; 0;36902
/nas3/ENVISAT/GOMOS/GOM_NL__0P/GOM_NL__0PNPDE20090322_022952_000056862077_00275_36902_7461.N1
 1; -2054.6; 22-MAR-2009 02:29:52; Bright; 56.0; 69; 33Gam Dra ; 2.23; 3800;occ; 112; 0;36902
 2; -1821.6; 22-MAR-2009 02:33:45; Bright; 40.0; 144; 18Del Cyg ; 2.86; 11000;occ; 80; 0;36902
 3; -1087.1; 22-MAR-2009 02:46:00; Dark ; 62.5; 11; 53Alp Aql ; 0.76; 8000;occ; 125; 0;36902
 4; -441.2; 22-MAR-2009 02:56:46; Dark ; 52.0; 155; 41Pi Sgr ; 2.90; 6600;occ; 104; 0;36902
 5; -314.0; 22-MAR-2009 02:58:53; Dark ; 47.0; 57; 34Sig Sgr ; 2.07; 26000;occ; 94; 0;36902
 6; -210.7; 22-MAR-2009 03:00:36; Dark ; 55.0; 137; 22Lam Sgr ; 2.82; 4400;occ; 110; 0;36902
 7; -99.9; 22-MAR-2009 03:02:27; Dark ; 49.0; 38; 20Eps Sgr ; 1.84; 11000;occ; 98; 0;36902
 8; 135.5; 22-MAR-2009 03:06:22; Dark ; 55.5; 25; 35Lam Sco ; 1.62; 28000;occ; 111; 0;36903
 9; 354.6; 22-MAR-2009 03:10:02; Dark ; 59.5; 0; ; 0.00; 0;occ; 119; 0;36903
10; 743.8; 22-MAR-2009 03:16:31; Dark ; 46.0; 78; Alp Lup ; 2.30; 28000;occ; 92; 0;36903
11; 835.9; 22-MAR-2009 03:18:03; Dark ; 54.0; 81; Eta Cen ; 2.36; 28000;occ; 108; 0;36903
12; 1015.6; 22-MAR-2009 03:21:03; Dark ; 56.5; 54; 5The Cen ; 2.06; 4500;occ; 113; 0;36903
13; 1430.4; 22-MAR-2009 03:27:57; Dark ; 50.5; 106; 9Bet Crv ; 2.65; 5600;occ; 101; 0;36903
14; 1559.9; 22-MAR-2009 03:30:07; Dark ; 48.5; 100; 4Gam Crv ; 2.58; 13100;occ; 97; 0;36903
15; 1911.4; 22-MAR-2009 03:35:58; Bright; 51.5; 121; 29Gam Vir ; 2.74; 7200;occ; 103; 0;36903
16; 2188.4; 22-MAR-2009 03:40:35; Bright; 42.5; 62; 94Bet Leo ; 2.14; 9700;occ; 85; 0;36903
17; 2783.6; 22-MAR-2009 03:50:30; Bright; 46.5; 152; 12Alp2CVn ; 2.89; 11000;occ; 93; 0;36903
18; 3032.7; 22-MAR-2009 03:54:40; Bright; 44.0; 32; 77Eps UMa ; 1.76; 11000;occ; 88; 0;36903
19; 3607.0; 22-MAR-2009 04:04:14; Bright; 24.5; 119; 14Eta Dra ; 2.73; 4700;occ; 49; 0;36903
/nas3/ENVISAT/GOMOS/GOM_NL__0P/GOM_NL__0PNPDE20090322_054514_000060582077_00277_36904_7463.N1
 1; -2405.4; 22-MAR-2009 05:45:14; Bright; 45.0; 119; 14Eta Dra ; 2.73; 4700;occ; 90; 49;36904
 2; -2055.2; 22-MAR-2009 05:51:04; Bright; 69.0; 69; 33Gam Dra ; 2.23; 3800;occ; 138; 0;36904

```



```

3;-1821.8; 22-MAR-2009 05:54:57; Bright; 39.5; 144; 18Del Cyg ; 2.86; 11000;occ; 79; 0;36904
4;-1086.2; 22-MAR-2009 06:07:13; Dark ; 54.0; 11; 53Alp Aql ; 0.76; 8000;occ; 108; 0;36904
5; -439.2; 22-MAR-2009 06:18:00; Dark ; 47.5; 155; 41Pi Sgr ; 2.90; 6600;occ; 95; 0;36904
6; -312.2; 22-MAR-2009 06:20:07; Dark ; 47.0; 57; 34Sig Sgr ; 2.07; 26000;occ; 94; 0;36904
7; -208.0; 22-MAR-2009 06:21:51; Dark ; 55.0; 137; 22Lam Sgr ; 2.82; 4400;occ; 110; 0;36904
8; -97.6; 22-MAR-2009 06:23:41; Dark ; 48.5; 38; 20Eps Sgr ; 1.84; 11000;occ; 97; 0;36904
9; 138.0; 22-MAR-2009 06:27:37; Dark ; 53.0; 25; 35Lam Sco ; 1.62; 28000;occ; 106; 0;36905
10; 357.0; 22-MAR-2009 06:31:16; Dark ; 59.5; 0; ; 0.00; 0;occ; 119; 0;36905
11; 745.2; 22-MAR-2009 06:37:44; Dark ; 47.0; 78; Alp Lup ; 2.30; 28000;occ; 94; 0;36905
12; 837.2; 22-MAR-2009 06:39:16; Dark ; 51.0; 81; Eta Cen ; 2.36; 28000;occ; 102; 0;36905
13; 1016.7; 22-MAR-2009 06:42:16; Dark ; 59.5; 54; 5The Cen ; 2.06; 4500;occ; 119; 0;36905
14; 1431.0; 22-MAR-2009 06:49:10; Dark ; 50.0; 106; 9Bet Crv ; 2.65; 5600;occ; 100; 0;36905
15; 1560.1; 22-MAR-2009 06:51:19; Dark ; 46.0; 100; 4Gam Crv ; 2.58; 13100;occ; 92; 0;36905
16; 1910.8; 22-MAR-2009 06:57:10; Bright; 52.0; 121; 29Gam Vir ; 2.74; 7200;occ; 104; 0;36905
17; 2187.9; 22-MAR-2009 07:01:47; Bright; 43.0; 62; 94Bet Leo ; 2.14; 9700;occ; 86; 0;36905
18; 2781.4; 22-MAR-2009 07:11:40; Bright; 49.0; 152; 12Alp2CVn ; 2.89; 11000;occ; 98; 0;36905
19; 3031.5; 22-MAR-2009 07:15:50; Bright; 43.0; 32; 77Eps UMa ; 1.76; 11000;occ; 86; 0;36905
20; 3605.3; 22-MAR-2009 07:25:24; Bright; 47.5; 119; 14Eta Dra ; 2.73; 4700;occ; 95; 0;36905
/nas3/ENVISAT/GOMOS/GOM_NL__0P/GOM_NL__0PNPDK20090322_073139_000036642077_00278_36905_3499.N1
1;-2056.0; 22-MAR-2009 07:31:39; Bright; 53.0; 69; 33Gam Dra ; 2.23; 3800;occ; 106; 0;36905
2;-1821.9; 22-MAR-2009 07:35:33; Bright; 61.0; 144; 18Del Cyg ; 2.86; 11000;occ; 122; 0;36905
3;-1085.9; 22-MAR-2009 07:47:49; Dark ; 55.0; 11; 53Alp Aql ; 0.76; 8000;occ; 110; 0;36905
4; -438.0; 22-MAR-2009 07:58:37; Dark ; 50.5; 155; 41Pi Sgr ; 2.90; 6600;occ; 101; 0;36905
5; -311.0; 22-MAR-2009 08:00:44; Dark ; 50.0; 57; 34Sig Sgr ; 2.07; 26000;occ; 100; 0;36905
6; -206.9; 22-MAR-2009 08:02:28; Dark ; 60.5; 137; 22Lam Sgr ; 2.82; 4400;occ; 121; 0;36905
7; -96.7; 22-MAR-2009 08:04:18; Dark ; 48.0; 38; 20Eps Sgr ; 1.84; 11000;occ; 96; 0;36905
8; 139.2; 22-MAR-2009 08:08:14; Dark ; 54.0; 25; 35Lam Sco ; 1.62; 28000;occ; 108; 0;36906
9; 358.3; 22-MAR-2009 08:11:53; Dark ; 59.5; 0; ; 0.00; 0;occ; 119; 0;36906
10; 745.6; 22-MAR-2009 08:18:20; Dark ; 51.5; 78; Alp Lup ; 2.30; 28000;occ; 103; 0;36906
11; 838.1; 22-MAR-2009 08:19:53; Dark ; 50.5; 81; Eta Cen ; 2.36; 28000;occ; 101; 0;36906
12; 1017.5; 22-MAR-2009 08:22:52; Dark ; 56.0; 54; 5The Cen ; 2.06; 4500;occ; 112; 0;36906
13; 1431.1; 22-MAR-2009 08:29:46; Dark ; 51.5; 106; 9Bet Crv ; 2.65; 5600;occ; 103; 0;36906
14; 1560.2; 22-MAR-2009 08:31:55; Dark ; 48.0; 100; 4Gam Crv ; 2.58; 13100;occ; 96; 0;36906
/nas3/ENVISAT/GOMOS/GOM_NL__0P/GOM_NL__0PNPDK20090322_083745_000057332077_00279_36906_3500.N1
1; 1910.5; 22-MAR-2009 08:37:45; Bright; 52.5; 121; 29Gam Vir ; 2.74; 7200;occ; 105; 0;36906
2; 2187.5; 22-MAR-2009 08:42:22; Bright; 42.5; 62; 94Bet Leo ; 2.14; 9700;occ; 85; 0;36906
3; 2780.8; 22-MAR-2009 08:52:16; Bright; 48.5; 152; 12Alp2CVn ; 2.89; 11000;occ; 97; 0;36906
4; 3030.8; 22-MAR-2009 08:56:26; Bright; 43.5; 32; 77Eps UMa ; 1.76; 11000;occ; 87; 0;36906
5; 3605.0; 22-MAR-2009 09:06:00; Bright; 47.0; 119; 14Eta Dra ; 2.73; 4700;occ; 94; 0;36906
6; 3979.6; 22-MAR-2009 09:12:14; Bright; 53.5; 69; 33Gam Dra ; 2.23; 3800;occ; 107; 0;36906
7; 4214.0; 22-MAR-2009 09:16:09; Bright; 42.0; 144; 18Del Cyg ; 2.86; 11000;occ; 84; 0;36906
8; 4950.6; 22-MAR-2009 09:28:25; Dark ; 55.5; 11; 53Alp Aql ; 0.76; 8000;occ; 111; 0;36906
9; 5598.7; 22-MAR-2009 09:39:14; Dark ; 47.0; 155; 41Pi Sgr ; 2.90; 6600;occ; 94; 0;36906
10; 5726.1; 22-MAR-2009 09:41:21; Dark ; 48.5; 57; 34Sig Sgr ; 2.07; 26000;occ; 97; 0;36906
11; 5830.3; 22-MAR-2009 09:43:05; Dark ; 67.0; 137; 22Lam Sgr ; 2.82; 4400;occ; 134; 0;36906
12; 5940.1; 22-MAR-2009 09:44:55; Dark ; 49.0; 38; 20Eps Sgr ; 1.84; 11000;occ; 98; 0;36906
13; 6176.4; 22-MAR-2009 09:48:51; Dark ; 55.0; 25; 35Lam Sco ; 1.62; 28000;occ; 110; 0;36906
14; 6395.4; 22-MAR-2009 09:52:30; Dark ; 59.5; 0; ; 0.00; 0;occ; 119; 0;36906
15; 6782.4; 22-MAR-2009 09:58:57; Dark ; 46.0; 78; Alp Lup ; 2.30; 28000;occ; 92; 0;36906
16; 6874.9; 22-MAR-2009 10:00:30; Dark ; 51.0; 81; Eta Cen ; 2.36; 28000;occ; 102; 0;36906
17; 7054.1; 22-MAR-2009 10:03:29; Dark ; 59.0; 54; 5The Cen ; 2.06; 4500;occ; 118; 0;36906
18; 7467.2; 22-MAR-2009 10:10:22; Dark ; 53.5; 106; 9Bet Crv ; 2.65; 5600;occ; 107; 0;36906
19; 7596.2; 22-MAR-2009 10:12:31; Dark ; 48.0; 100; 4Gam Crv ; 2.58; 13100;occ; 96; 0;36906
/nas3/ENVISAT/GOMOS/GOM_NL__0P/GOM_NL__0PNPDK20090322_101821_000057302077_00280_36907_3501.N1
1; 1910.0; 22-MAR-2009 10:18:21; Bright; 51.0; 121; 29Gam Vir ; 2.74; 7200;occ; 102; 0;36907
2; 2187.3; 22-MAR-2009 10:22:58; Bright; 42.5; 62; 94Bet Leo ; 2.14; 9700;occ; 85; 0;36907
3; 2779.8; 22-MAR-2009 10:32:51; Bright; 31.5; 152; 12Alp2CVn ; 2.89; 11000;occ; 63; 0;36907
4; 3030.1; 22-MAR-2009 10:37:01; Bright; 42.0; 32; 77Eps UMa ; 1.76; 11000;occ; 84; 0;36907
5; 3604.2; 22-MAR-2009 10:46:35; Bright; 47.0; 119; 14Eta Dra ; 2.73; 4700;occ; 94; 0;36907
6; 3979.0; 22-MAR-2009 10:52:50; Bright; 69.0; 69; 33Gam Dra ; 2.23; 3800;occ; 138; 0;36907
7; 4213.8; 22-MAR-2009 10:56:45; Bright; 51.5; 144; 18Del Cyg ; 2.86; 11000;occ; 103; 0;36907
8; 4951.1; 22-MAR-2009 11:09:02; Dark ; 57.0; 11; 53Alp Aql ; 0.76; 8000;occ; 114; 0;36907
9; 5599.7; 22-MAR-2009 11:19:50; Dark ; 50.5; 155; 41Pi Sgr ; 2.90; 6600;occ; 101; 0;36907
10; 5727.0; 22-MAR-2009 11:21:58; Dark ; 48.0; 57; 34Sig Sgr ; 2.07; 26000;occ; 96; 0;36907
11; 5831.7; 22-MAR-2009 11:23:42; Dark ; 56.5; 137; 22Lam Sgr ; 2.82; 4400;occ; 113; 0;36907
12; 5941.2; 22-MAR-2009 11:25:32; Dark ; 49.5; 38; 20Eps Sgr ; 1.84; 11000;occ; 99; 0;36907
13; 6177.5; 22-MAR-2009 11:29:28; Dark ; 50.0; 25; 35Lam Sco ; 1.62; 28000;occ; 100; 0;36907
14; 6396.6; 22-MAR-2009 11:33:07; Dark ; 59.5; 0; ; 0.00; 0;occ; 119; 0;36907

```

```

15; 6782.8; 22-MAR-2009 11:39:33; Dark ; 45.5; 78; Alp Lup ; 2.30; 28000;occ; 91; 0;36907
16; 6875.6; 22-MAR-2009 11:41:06; Dark ; 49.5; 81; Eta Cen ; 2.36; 28000;occ; 99; 0;36907
17; 7054.7; 22-MAR-2009 11:44:05; Dark ; 57.0; 54; 5The Cen ; 2.06; 4500;occ; 114; 0;36907
18; 7467.6; 22-MAR-2009 11:50:58; Dark ; 50.0; 106; 9Bet Crv ; 2.65; 5600;occ; 100; 0;36907
19; 7596.2; 22-MAR-2009 11:53:07; Dark ; 44.5; 100; 4Gam Crv ; 2.58; 13100;occ; 89; 0;36907
/nas3/ENVISAT/GOMOS/GOM_NL__0P/GOM_NL__0PNPDE20090322_200429_000041492077_00286_36913_7464.N1
 1; 862.7; 22-MAR-2009 20:04:29; Dark ; 50.5; 81; Eta Cen ; 2.36; 28000;occ; 101; 38;36913
 2; 1022.1; 22-MAR-2009 20:07:08; Dark ; 62.0; 54; 5The Cen ; 2.06; 4500;occ; 124; 0;36913
 3; 1432.8; 22-MAR-2009 20:13:59; Dark ; 51.5; 106; 9Bet Crv ; 2.65; 5600;occ; 103; 0;36913
 4; 1561.1; 22-MAR-2009 20:16:07; Dark ; 47.5; 100; 4Gam Crv ; 2.58; 13100;occ; 95; 0;36913
 5; 1908.4; 22-MAR-2009 20:21:55; Bright; 52.5; 121; 29Gam Vir ; 2.74; 7200;occ; 105; 0;36913
 6; 2185.4; 22-MAR-2009 20:26:32; Bright; 42.5; 62; 94Bet Leo ; 2.14; 9700;occ; 85; 0;36913
 7; 2774.6; 22-MAR-2009 20:36:21; Bright; 47.5; 152; 12Alp2CVn ; 2.89; 11000;occ; 95; 0;36913
 8; 3026.7; 22-MAR-2009 20:40:33; Bright; 43.0; 32; 77Eps UMa ; 1.76; 11000;occ; 86; 0;36913
 9; 3600.2; 22-MAR-2009 20:50:07; Bright; 47.0; 119; 14Eta Dra ; 2.73; 4700;occ; 94; 0;36913
10; 3976.3; 22-MAR-2009 20:56:23; Bright; 58.0; 69; 33Gam Dra ; 2.23; 3800;occ; 116; 0;36913
11; 4213.8; 22-MAR-2009 21:00:20; Bright; 42.5; 144; 18Del Cyg ; 2.86; 11000;occ; 85; 0;36913
12; 4954.6; 22-MAR-2009 21:12:41; Dark ; 57.5; 11; 53Alp Aql ; 0.76; 8000;occ; 115; 0;36913
/nas3/ENVISAT/GOMOS/GOM_NL__0P/GOM_NL__0PNPDE20090322_212332_000054412077_00286_36913_7465.N1
 1; -430.4; 22-MAR-2009 21:23:32; Dark ; 54.0; 155; 41Pi Sgr ; 2.90; 6600;occ; 108; 0;36913
 2; -302.5; 22-MAR-2009 21:25:40; Dark ; 49.5; 57; 34Sig Sgr ; 2.07; 26000;occ; 99; 0;36913
 3; -196.4; 22-MAR-2009 21:27:26; Dark ; 55.0; 137; 22Lam Sgr ; 2.82; 4400;occ; 110; 0;36913
 4; -88.0; 22-MAR-2009 21:29:14; Dark ; 48.5; 38; 20Eps Sgr ; 1.84; 11000;occ; 97; 0;36913
 5; 149.4; 22-MAR-2009 21:33:12; Dark ; 54.0; 25; 35Lam Sco ; 1.62; 28000;occ; 108; 0;36914
 6; 368.0; 22-MAR-2009 21:36:50; Dark ; 59.5; 0; ; 0.00; 0;occ; 119; 0;36914
 7; 751.8; 22-MAR-2009 21:43:14; Dark ; 44.5; 78; Alp Lup ; 2.30; 28000;occ; 89; 0;36914
 8; 844.3; 22-MAR-2009 21:44:46; Dark ; 48.5; 81; Eta Cen ; 2.36; 28000;occ; 97; 0;36914
 9; 1022.8; 22-MAR-2009 21:47:45; Dark ; 57.5; 54; 5The Cen ; 2.06; 4500;occ; 115; 0;36914
10; 1432.9; 22-MAR-2009 21:54:35; Dark ; 50.5; 106; 9Bet Crv ; 2.65; 5600;occ; 101; 0;36914
11; 1561.1; 22-MAR-2009 21:56:43; Dark ; 47.0; 100; 4Gam Crv ; 2.58; 13100;occ; 94; 0;36914
12; 1908.0; 22-MAR-2009 22:02:30; Bright; 52.0; 121; 29Gam Vir ; 2.74; 7200;occ; 104; 0;36914
13; 2185.2; 22-MAR-2009 22:07:07; Bright; 42.5; 62; 94Bet Leo ; 2.14; 9700;occ; 85; 0;36914
14; 2773.6; 22-MAR-2009 22:16:56; Bright; 48.0; 152; 12Alp2CVn ; 2.89; 11000;occ; 96; 0;36914
15; 3026.0; 22-MAR-2009 22:21:08; Bright; 44.0; 32; 77Eps UMa ; 1.76; 11000;occ; 88; 0;36914
16; 3599.6; 22-MAR-2009 22:30:42; Bright; 43.0; 119; 14Eta Dra ; 2.73; 4700;occ; 86; 0;36914
17; 3975.7; 22-MAR-2009 22:36:58; Bright; 52.5; 69; 33Gam Dra ; 2.23; 3800;occ; 105; 0;36914
18; 4213.5; 22-MAR-2009 22:40:56; Bright; 41.5; 144; 18Del Cyg ; 2.86; 11000;occ; 83; 0;36914
19; 4955.2; 22-MAR-2009 22:53:17; Dark ; 55.5; 11; 53Alp Aql ; 0.76; 8000;occ; 111; 0;36914
/nas3/ENVISAT/GOMOS/GOM_NL__0P/GOM_NL__0PNPDE20090322_230616_000053132077_00287_36914_7466.N1
 1; -301.6; 22-MAR-2009 23:06:16; Dark ; 48.0; 57; 34Sig Sgr ; 2.07; 26000;occ; 96; 0;36914
 2; -194.9; 22-MAR-2009 23:08:03; Dark ; 57.0; 137; 22Lam Sgr ; 2.82; 4400;occ; 114; 0;36914
 3; -87.0; 22-MAR-2009 23:09:51; Dark ; 48.0; 38; 20Eps Sgr ; 1.84; 11000;occ; 96; 0;36914
 4; 150.4; 22-MAR-2009 23:13:48; Dark ; 50.5; 25; 35Lam Sco ; 1.62; 28000;occ; 101; 0;36915
 5; 369.3; 22-MAR-2009 23:17:27; Dark ; 59.5; 0; ; 0.00; 0;occ; 119; 0;36915
 6; 752.3; 22-MAR-2009 23:23:50; Dark ; 49.0; 78; Alp Lup ; 2.30; 28000;occ; 98; 0;36915
 7; 845.2; 22-MAR-2009 23:25:23; Dark ; 53.5; 81; Eta Cen ; 2.36; 28000;occ; 107; 0;36915
 8; 1023.7; 22-MAR-2009 23:28:22; Dark ; 67.5; 54; 5The Cen ; 2.06; 4500;occ; 135; 0;36915
 9; 1433.0; 22-MAR-2009 23:35:11; Dark ; 46.5; 106; 9Bet Crv ; 2.65; 5600;occ; 93; 0;36915
10; 1561.3; 22-MAR-2009 23:37:19; Dark ; 45.0; 100; 4Gam Crv ; 2.58; 13100;occ; 90; 0;36915
11; 1907.8; 22-MAR-2009 23:43:06; Bright; 52.0; 121; 29Gam Vir ; 2.74; 7200;occ; 104; 0;36915
12; 2184.8; 22-MAR-2009 23:47:43; Bright; 42.5; 62; 94Bet Leo ; 2.14; 9700;occ; 85; 0;36915
13; 2772.8; 22-MAR-2009 23:57:31; Bright; 48.5; 152; 12Alp2CVn ; 2.89; 11000;occ; 97; 0;36915
14; 3025.6; 23-MAR-2009 00:01:44; Bright; 42.5; 32; 77Eps UMa ; 1.76; 11000;occ; 85; 0;36915
15; 3598.8; 23-MAR-2009 00:11:17; Bright; 47.5; 119; 14Eta Dra ; 2.73; 4700;occ; 95; 0;36915
16; 3975.1; 23-MAR-2009 00:17:33; Bright; 54.0; 69; 33Gam Dra ; 2.23; 3800;occ; 108; 0;36915
17; 4213.2; 23-MAR-2009 00:21:31; Bright; 62.0; 144; 18Del Cyg ; 2.86; 11000;occ; 124; 0;36915
18; 4955.6; 23-MAR-2009 00:33:54; Dark ; 56.0; 11; 53Alp Aql ; 0.76; 8000;occ; 112; 0;36915
/nas3/ENVISAT/GOMOS/GOM_NL__0P/GOM_NL__0PNPDK20090322_115856_000056982077_00281_36908_3502.N1
 1; 1909.6; 22-MAR-2009 11:58:56; Bright; 51.0; 121; 29Gam Vir ; 2.74; 7200;occ; 102; 0;36908
 2; 2186.8; 22-MAR-2009 12:03:33; Bright; 43.0; 62; 94Bet Leo ; 2.14; 9700;occ; 86; 0;36908
 3; 2778.8; 22-MAR-2009 12:13:25; Bright; 50.0; 152; 12Alp2CVn ; 2.89; 11000;occ; 100; 0;36908
 4; 3029.7; 22-MAR-2009 12:17:36; Bright; 43.0; 32; 77Eps UMa ; 1.76; 11000;occ; 86; 0;36908
 5; 3603.6; 22-MAR-2009 12:27:10; Bright; 47.0; 119; 14Eta Dra ; 2.73; 4700;occ; 94; 0;36908
 6; 3978.7; 22-MAR-2009 12:33:25; Bright; 65.0; 69; 33Gam Dra ; 2.23; 3800;occ; 130; 0;36908
 7; 4213.7; 22-MAR-2009 12:37:20; Bright; 39.0; 144; 18Del Cyg ; 2.86; 11000;occ; 78; 0;36908
 8; 4951.7; 22-MAR-2009 12:49:38; Dark ; 56.0; 11; 53Alp Aql ; 0.76; 8000;occ; 112; 0;36908
 9; 5600.5; 22-MAR-2009 13:00:27; Dark ; 51.0; 155; 41Pi Sgr ; 2.90; 6600;occ; 102; 0;36908
10; 5728.1; 22-MAR-2009 13:02:35; Dark ; 47.5; 57; 34Sig Sgr ; 2.07; 26000;occ; 95; 0;36908

```

```

11; 5833.0; 22-MAR-2009 13:04:20; Dark ; 56.0; 137; 22Lam Sgr ; 2.82; 4400;occ; 112; 0;36908
12; 5942.4; 22-MAR-2009 13:06:09; Dark ; 50.0; 38; 20Eps Sgr ; 1.84; 11000;occ; 100; 0;36908
13; 6178.8; 22-MAR-2009 13:10:05; Dark ; 54.5; 25; 35Lam Sco ; 1.62; 28000;occ; 109; 0;36908
14; 6397.8; 22-MAR-2009 13:13:44; Dark ; 59.5; 0; ; 0.00; 0;occ; 119; 0;36908
15; 6784.1; 22-MAR-2009 13:20:11; Dark ; 44.5; 78; Alp Lup ; 2.30; 28000;occ; 89; 0;36908
16; 6876.5; 22-MAR-2009 13:21:43; Dark ; 48.0; 81; Eta Cen ; 2.36; 28000;occ; 96; 0;36908
17; 7055.4; 22-MAR-2009 13:24:42; Dark ; 54.0; 54; 5The Cen ; 2.06; 4500;occ; 108; 0;36908
18; 7467.7; 22-MAR-2009 13:31:34; Dark ; 48.0; 106; 9Bet Crv ; 2.65; 5600;occ; 96; 0;36908
19; 7596.5; 22-MAR-2009 13:33:43; Dark ; 11.5; 100; 4Gam Crv ; 2.58; 13100;occ; 23; 0;36908
/nas3/ENVISAT/GOMOS/GOM_NL__0P/GOM_NL__0PNPDK20090322_133343_000055562077_00282_36909_3503.N1
 1; 1560.6; 22-MAR-2009 13:33:43; Dark ; 45.0; 100; 4Gam Crv ; 2.58; 13100;occ; 90; 0;36909
 2; 1909.2; 22-MAR-2009 13:39:32; Bright; 50.0; 121; 29Gam Vir ; 2.74; 7200;occ; 100; 0;36909
 3; 2186.6; 22-MAR-2009 13:44:09; Bright; 40.5; 62; 94Bet Leo ; 2.14; 9700;occ; 81; 0;36909
 4; 2778.0; 22-MAR-2009 13:54:00; Bright; 49.5; 152; 12Alp2CVn ; 2.89; 11000;occ; 99; 0;36909
 5; 3029.1; 22-MAR-2009 13:58:12; Bright; 43.5; 32; 77Eps UMa ; 1.76; 11000;occ; 87; 0;36909
 6; 3602.8; 22-MAR-2009 14:07:45; Bright; 47.5; 119; 14Eta Dra ; 2.73; 4700;occ; 95; 0;36909
 7; 3978.0; 22-MAR-2009 14:14:00; Bright; 53.5; 69; 33Gam Dra ; 2.23; 3800;occ; 107; 0;36909
 8; 4214.0; 22-MAR-2009 14:17:56; Bright; 39.0; 144; 18Del Cyg ; 2.86; 11000;occ; 78; 0;36909
 9; 4952.4; 22-MAR-2009 14:30:15; Dark ; 54.5; 11; 53Alp Aql ; 0.76; 8000;occ; 109; 0;36909
10; 5601.6; 22-MAR-2009 14:41:04; Dark ; 47.5; 155; 41Pi Sgr ; 2.90; 6600;occ; 95; 0;36909
11; 5729.1; 22-MAR-2009 14:43:11; Dark ; 48.0; 57; 34Sig Sgr ; 2.07; 26000;occ; 96; 0;36909
12; 5834.3; 22-MAR-2009 14:44:57; Dark ; 66.0; 137; 22Lam Sgr ; 2.82; 4400;occ; 132; 0;36909
13; 5943.4; 22-MAR-2009 14:46:46; Dark ; 51.0; 38; 20Eps Sgr ; 1.84; 11000;occ; 102; 0;36909
14; 6180.3; 22-MAR-2009 14:50:43; Dark ; 54.0; 25; 35Lam Sco ; 1.62; 28000;occ; 108; 0;36909
15; 6399.1; 22-MAR-2009 14:54:22; Dark ; 59.5; 0; ; 0.00; 0;occ; 119; 0;36909
16; 6784.8; 22-MAR-2009 15:00:47; Dark ; 44.5; 78; Alp Lup ; 2.30; 28000;occ; 89; 0;36909
17; 6877.2; 22-MAR-2009 15:02:20; Dark ; 54.0; 81; Eta Cen ; 2.36; 28000;occ; 108; 0;36909
18; 7056.0; 22-MAR-2009 15:05:18; Dark ; 61.5; 54; 5The Cen ; 2.06; 4500;occ; 123; 0;36909
/nas3/ENVISAT/GOMOS/GOM_NL__0P/GOM_NL__0PNPDK20090322_151210_000056832077_00283_36910_3504.N1
 1; 1432.0; 22-MAR-2009 15:12:10; Dark ; 51.5; 106; 9Bet Crv ; 2.65; 5600;occ; 103; 0;36910
 2; 1560.4; 22-MAR-2009 15:14:19; Dark ; 46.5; 100; 4Gam Crv ; 2.58; 13100;occ; 93; 0;36910
 3; 1909.2; 22-MAR-2009 15:20:08; Bright; 51.5; 121; 29Gam Vir ; 2.74; 7200;occ; 103; 0;36910
 4; 2186.3; 22-MAR-2009 15:24:45; Bright; 42.5; 62; 94Bet Leo ; 2.14; 9700;occ; 85; 0;36910
 5; 2777.3; 22-MAR-2009 15:34:36; Bright; 47.5; 152; 12Alp2CVn ; 2.89; 11000;occ; 95; 0;36910
 6; 3028.6; 22-MAR-2009 15:38:47; Bright; 44.5; 32; 77Eps UMa ; 1.76; 11000;occ; 89; 0;36910
 7; 3602.2; 22-MAR-2009 15:48:21; Bright; 47.0; 119; 14Eta Dra ; 2.73; 4700;occ; 94; 0;36910
 8; 3977.8; 22-MAR-2009 15:54:36; Bright; 50.5; 69; 33Gam Dra ; 2.23; 3800;occ; 101; 0;36910
 9; 4214.0; 22-MAR-2009 15:58:32; Bright; 48.5; 144; 18Del Cyg ; 2.86; 11000;occ; 97; 0;36910
10; 4953.1; 22-MAR-2009 16:10:51; Dark ; 58.5; 11; 53Alp Aql ; 0.76; 8000;occ; 117; 0;36910
11; 5602.8; 22-MAR-2009 16:21:41; Dark ; 53.5; 155; 41Pi Sgr ; 2.90; 6600;occ; 107; 0;36910
12; 5730.3; 22-MAR-2009 16:23:49; Dark ; 47.5; 57; 34Sig Sgr ; 2.07; 26000;occ; 95; 0;36910
13; 5835.8; 22-MAR-2009 16:25:34; Dark ; 58.5; 137; 22Lam Sgr ; 2.82; 4400;occ; 117; 0;36910
14; 5944.6; 22-MAR-2009 16:27:23; Dark ; 51.5; 38; 20Eps Sgr ; 1.84; 11000;occ; 103; 0;36910
15; 6181.4; 22-MAR-2009 16:31:20; Dark ; 54.0; 25; 35Lam Sco ; 1.62; 28000;occ; 108; 0;36910
16; 6400.4; 22-MAR-2009 16:34:59; Dark ; 59.5; 0; ; 0.00; 0;occ; 119; 0;36910
17; 6785.7; 22-MAR-2009 16:41:24; Dark ; 45.0; 78; Alp Lup ; 2.30; 28000;occ; 90; 0;36910
18; 6878.0; 22-MAR-2009 16:42:56; Dark ; 48.5; 81; Eta Cen ; 2.36; 28000;occ; 97; 0;36910
19; 7056.8; 22-MAR-2009 16:45:55; Dark ; 59.0; 54; 5The Cen ; 2.06; 4500;occ; 118; 0;36910
/nas3/ENVISAT/GOMOS/GOM_NL__0P/GOM_NL__0PNPDK20090322_165247_000056502077_00284_36911_3505.N1
 1; 1432.4; 22-MAR-2009 16:52:47; Dark ; 47.5; 106; 9Bet Crv ; 2.65; 5600;occ; 95; 0;36911
 2; 1560.7; 22-MAR-2009 16:54:55; Dark ; 46.0; 100; 4Gam Crv ; 2.58; 13100;occ; 92; 0;36911
 3; 1908.7; 22-MAR-2009 17:00:43; Bright; 52.0; 121; 29Gam Vir ; 2.74; 7200;occ; 104; 0;36911
 4; 2185.8; 22-MAR-2009 17:05:20; Bright; 42.0; 62; 94Bet Leo ; 2.14; 9700;occ; 84; 0;36911
 5; 2776.1; 22-MAR-2009 17:15:10; Bright; 49.0; 152; 12Alp2CVn ; 2.89; 11000;occ; 98; 0;36911
 6; 3028.1; 22-MAR-2009 17:19:22; Bright; 41.0; 32; 77Eps UMa ; 1.76; 11000;occ; 82; 0;36911
 7; 3601.6; 22-MAR-2009 17:28:56; Bright; 46.5; 119; 14Eta Dra ; 2.73; 4700;occ; 93; 0;36911
 8; 3977.1; 22-MAR-2009 17:35:11; Bright; 53.5; 69; 33Gam Dra ; 2.23; 3800;occ; 107; 0;36911
 9; 4213.7; 22-MAR-2009 17:39:08; Bright; 40.5; 144; 18Del Cyg ; 2.86; 11000;occ; 81; 0;36911
10; 4953.6; 22-MAR-2009 17:51:28; Dark ; 56.0; 11; 53Alp Aql ; 0.76; 8000;occ; 112; 0;36911
11; 5603.7; 22-MAR-2009 18:02:18; Dark ; 50.0; 155; 41Pi Sgr ; 2.90; 6600;occ; 100; 0;36911
12; 5731.2; 22-MAR-2009 18:04:26; Dark ; 50.0; 57; 34Sig Sgr ; 2.07; 26000;occ; 100; 0;36911
13; 5837.0; 22-MAR-2009 18:06:11; Dark ; 54.0; 137; 22Lam Sgr ; 2.82; 4400;occ; 108; 0;36911
14; 5945.8; 22-MAR-2009 18:08:00; Dark ; 48.5; 38; 20Eps Sgr ; 1.84; 11000;occ; 97; 0;36911
15; 6183.1; 22-MAR-2009 18:11:57; Dark ; 53.0; 25; 35Lam Sco ; 1.62; 28000;occ; 106; 0;36911
16; 6401.6; 22-MAR-2009 18:15:36; Dark ; 59.5; 0; ; 0.00; 0;occ; 119; 0;36911
17; 6786.1; 22-MAR-2009 18:22:00; Dark ; 44.5; 78; Alp Lup ; 2.30; 28000;occ; 89; 0;36911
18; 6878.8; 22-MAR-2009 18:23:33; Dark ; 51.0; 81; Eta Cen ; 2.36; 28000;occ; 102; 0;36911
19; 7057.5; 22-MAR-2009 18:26:32; Dark ; 25.0; 54; 5The Cen ; 2.06; 4500;occ; 50; 0;36911

```



```

/nas3/ENVISAT/GOMOS/GOM_NL__0P/GOM_NL__0PNPDK20090322_182632_000059082077_00285_36912_3506.N1
 1; 1021.5; 22-MAR-2009 18:26:32; Dark ; 58.0; 54; 5The Cen ; 2.06; 4500;occ; 116; 0;36912
 2; 1432.7; 22-MAR-2009 18:33:23; Dark ; 47.5; 106; 9Bet Crv ; 2.65; 5600;occ; 95; 0;36912
 3; 1561.1; 22-MAR-2009 18:35:31; Dark ; 48.0; 100; 4Gam Crv ; 2.58; 13100;occ; 96; 0;36912
 4; 1908.7; 22-MAR-2009 18:41:19; Bright; 49.0; 121; 29Gam Vir ; 2.74; 7200;occ; 98; 0;36912
 5; 2185.8; 22-MAR-2009 18:45:56; Bright; 42.0; 62; 94Bet Leo ; 2.14; 9700;occ; 84; 0;36912
 6; 2775.6; 22-MAR-2009 18:55:46; Bright; 48.0; 152; 12Alp2CVn ; 2.89; 11000;occ; 96; 0;36912
 7; 3027.4; 22-MAR-2009 18:59:58; Bright; 43.0; 32; 77Eps UMa ; 1.76; 11000;occ; 86; 0;36912
 8; 3601.1; 22-MAR-2009 19:09:31; Bright; 46.5; 119; 14Eta Dra ; 2.73; 4700;occ; 93; 0;36912
 9; 3976.7; 22-MAR-2009 19:15:47; Bright; 51.0; 69; 33Gam Dra ; 2.23; 3800;occ; 102; 0;36912
10; 4213.8; 22-MAR-2009 19:19:44; Bright; 43.5; 144; 18Del Cyg ; 2.86; 11000;occ; 87; 0;36912
11; 4954.1; 22-MAR-2009 19:32:04; Dark ; 56.5; 11; 53Alp Aql ; 0.76; 8000;occ; 113; 0;36912
12; 5604.7; 22-MAR-2009 19:42:55; Dark ; 46.5; 155; 41Pi Sgr ; 2.90; 6600;occ; 93; 0;36912
13; 5732.4; 22-MAR-2009 19:45:03; Dark ; 48.0; 57; 34Sig Sgr ; 2.07; 26000;occ; 96; 0;36912
14; 5838.2; 22-MAR-2009 19:46:49; Dark ; 57.0; 137; 22Lam Sgr ; 2.82; 4400;occ; 114; 0;36912
15; 5946.9; 22-MAR-2009 19:48:37; Dark ; 58.0; 38; 20Eps Sgr ; 1.84; 11000;occ; 116; 0;36912
16; 6183.9; 22-MAR-2009 19:52:34; Dark ; 52.0; 25; 35Lam Sco ; 1.62; 28000;occ; 104; 0;36912
17; 6402.8; 22-MAR-2009 19:56:13; Dark ; 59.5; 0; ; 0.00; 0;occ; 119; 0;36912
18; 6787.0; 22-MAR-2009 20:02:37; Dark ; 46.5; 78; Alp Lup ; 2.30; 28000;occ; 93; 0;36912
19; 6879.7; 22-MAR-2009 20:04:10; Dark ; 50.0; 81; Eta Cen ; 2.36; 28000;occ; 100; 0;36912
/nas3/ENVISAT/GOMOS/GOM_NL__0P/GOM_NL__0PNPDE20090323_004446_000054392077_00288_36915_7467.N1
 1; -428.3; 23-MAR-2009 00:44:46; Dark ; 49.0; 155; 41Pi Sgr ; 2.90; 6600;occ; 98; 0;36915
 2; -300.5; 23-MAR-2009 00:46:53; Dark ; 49.5; 57; 34Sig Sgr ; 2.07; 26000;occ; 99; 0;36915
 3; -193.7; 23-MAR-2009 00:48:40; Dark ; 57.0; 137; 22Lam Sgr ; 2.82; 4400;occ; 114; 0;36915
 4; -85.9; 23-MAR-2009 00:50:28; Dark ; 49.0; 38; 20Eps Sgr ; 1.84; 11000;occ; 98; 0;36915
 5; 151.8; 23-MAR-2009 00:54:26; Dark ; 53.0; 25; 35Lam Sco ; 1.62; 28000;occ; 106; 0;36916
 6; 370.5; 23-MAR-2009 00:58:04; Dark ; 59.5; 0; ; 0.00; 0;occ; 119; 0;36916
 7; 753.0; 23-MAR-2009 01:04:27; Dark ; 47.0; 78; Alp Lup ; 2.30; 28000;occ; 94; 0;36916
 8; 845.9; 23-MAR-2009 01:06:00; Dark ; 49.5; 81; Eta Cen ; 2.36; 28000;occ; 99; 0;36916
 9; 1023.9; 23-MAR-2009 01:08:58; Dark ; 58.5; 54; 5The Cen ; 2.06; 4500;occ; 117; 0;36916
10; 1433.5; 23-MAR-2009 01:15:47; Dark ; 48.5; 106; 9Bet Crv ; 2.65; 5600;occ; 97; 0;36916
11; 1561.5; 23-MAR-2009 01:17:55; Dark ; 46.0; 100; 4Gam Crv ; 2.58; 13100;occ; 92; 0;36916
12; 1907.5; 23-MAR-2009 01:23:41; Bright; 50.5; 121; 29Gam Vir ; 2.74; 7200;occ; 101; 0;36916
13; 2184.6; 23-MAR-2009 01:28:19; Bright; 41.0; 62; 94Bet Leo ; 2.14; 9700;occ; 82; 0;36916
14; 2772.0; 23-MAR-2009 01:38:06; Bright; 61.5; 152; 12Alp2CVn ; 2.89; 11000;occ; 123; 0;36916
15; 3024.8; 23-MAR-2009 01:42:19; Bright; 43.5; 32; 77Eps UMa ; 1.76; 11000;occ; 87; 0;36916
16; 3598.1; 23-MAR-2009 01:51:52; Bright; 48.5; 119; 14Eta Dra ; 2.73; 4700;occ; 97; 0;36916
17; 3974.7; 23-MAR-2009 01:58:09; Bright; 51.0; 69; 33Gam Dra ; 2.23; 3800;occ; 102; 0;36916
18; 4213.4; 23-MAR-2009 02:02:07; Bright; 40.5; 144; 18Del Cyg ; 2.86; 11000;occ; 81; 0;36916
19; 4955.8; 23-MAR-2009 02:14:30; Dark ; 55.5; 11; 53Alp Aql ; 0.76; 8000;occ; 111; 0;36916
/nas3/ENVISAT/GOMOS/GOM_NL__0P/GOM_NL__0PNPDE20090323_022523_000034952077_00289_36916_7468.N1
 1; -427.2; 23-MAR-2009 02:25:23; Dark ; 51.5; 155; 41Pi Sgr ; 2.90; 6600;occ; 103; 0;36916
 2; -299.4; 23-MAR-2009 02:27:30; Dark ; 52.5; 57; 34Sig Sgr ; 2.07; 26000;occ; 105; 0;36916
 3; -192.4; 23-MAR-2009 02:29:17; Dark ; 60.5; 137; 22Lam Sgr ; 2.82; 4400;occ; 121; 0;36916
 4; -84.8; 23-MAR-2009 02:31:05; Dark ; 49.5; 38; 20Eps Sgr ; 1.84; 11000;occ; 99; 0;36916
 5; 153.1; 23-MAR-2009 02:35:03; Dark ; 56.0; 25; 35Lam Sco ; 1.62; 28000;occ; 112; 0;36917
 6; 371.7; 23-MAR-2009 02:38:41; Dark ; 59.5; 0; ; 0.00; 0;occ; 119; 0;36917
 7; 753.9; 23-MAR-2009 02:45:04; Dark ; 48.5; 78; Alp Lup ; 2.30; 28000;occ; 97; 0;36917
 8; 846.9; 23-MAR-2009 02:46:37; Dark ; 49.5; 81; Eta Cen ; 2.36; 28000;occ; 99; 0;36917
 9; 1024.8; 23-MAR-2009 02:49:35; Dark ; 59.5; 54; 5The Cen ; 2.06; 4500;occ; 119; 0;36917
10; 1434.0; 23-MAR-2009 02:56:24; Dark ; 51.0; 106; 9Bet Crv ; 2.65; 5600;occ; 102; 0;36917
11; 1561.6; 23-MAR-2009 02:58:31; Dark ; 46.5; 100; 4Gam Crv ; 2.58; 13100;occ; 93; 0;36917
12; 1907.1; 23-MAR-2009 03:04:17; Bright; 52.5; 121; 29Gam Vir ; 2.74; 7200;occ; 105; 0;36917
13; 2184.3; 23-MAR-2009 03:08:54; Bright; 42.0; 62; 94Bet Leo ; 2.14; 9700;occ; 84; 0;36917
14; 2771.1; 23-MAR-2009 03:18:41; Bright; 50.0; 152; 12Alp2CVn ; 2.89; 11000;occ; 100; 0;36917
15; 3024.3; 23-MAR-2009 03:22:54; Bright; 43.5; 32; 77Eps UMa ; 1.76; 11000;occ; 87; 0;36917
/nas3/ENVISAT/GOMOS/GOM_NL__0P/GOM_NL__0PNPDE20090323_033227_000060822077_00290_36917_7469.N1
 1; -2438.5; 23-MAR-2009 03:32:27; Bright; 49.0; 119; 14Eta Dra ; 2.73; 4700;occ; 98; 0;36917
 2; -2061.3; 23-MAR-2009 03:38:44; Bright; 51.0; 69; 33Gam Dra ; 2.23; 3800;occ; 102; 0;36917
 3; -1822.7; 23-MAR-2009 03:42:43; Bright; 43.0; 144; 18Del Cyg ; 2.86; 11000;occ; 86; 0;36917
 4; -1079.4; 23-MAR-2009 03:55:06; Dark ; 57.0; 11; 53Alp Aql ; 0.76; 8000;occ; 114; 0;36917
 5; -426.3; 23-MAR-2009 04:05:59; Dark ; 49.5; 155; 41Pi Sgr ; 2.90; 6600;occ; 99; 0;36917
 6; -298.3; 23-MAR-2009 04:08:07; Dark ; 48.5; 57; 34Sig Sgr ; 2.07; 26000;occ; 97; 0;36917
 7; -191.2; 23-MAR-2009 04:09:55; Dark ; 52.5; 137; 22Lam Sgr ; 2.82; 4400;occ; 105; 0;36917
 8; -83.6; 23-MAR-2009 04:11:42; Dark ; 48.0; 38; 20Eps Sgr ; 1.84; 11000;occ; 96; 0;36917
 9; 154.3; 23-MAR-2009 04:15:40; Dark ; 54.5; 25; 35Lam Sco ; 1.62; 28000;occ; 109; 0;36918
10; 372.9; 23-MAR-2009 04:19:19; Dark ; 59.5; 0; ; 0.00; 0;occ; 119; 0;36918
11; 754.7; 23-MAR-2009 04:25:40; Dark ; 48.0; 78; Alp Lup ; 2.30; 28000;occ; 96; 0;36918

```

```

12; 847.6; 23-MAR-2009 04:27:13; Dark ; 52.5; 81; Eta Cen ; 2.36; 28000;occ; 105; 0;36918
13; 1025.4; 23-MAR-2009 04:30:11; Dark ; 59.0; 54; 5The Cen ; 2.06; 4500;occ; 118; 0;36918
14; 1433.8; 23-MAR-2009 04:37:00; Dark ; 47.0; 106; 9Bet Crv ; 2.65; 5600;occ; 94; 0;36918
15; 1561.9; 23-MAR-2009 04:39:08; Dark ; 44.5; 100; 4Gam Crv ; 2.58; 13100;occ; 89; 0;36918
16; 1906.9; 23-MAR-2009 04:44:53; Bright; 49.5; 121; 29Gam Vir ; 2.74; 7200;occ; 99; 0;36918
17; 2184.1; 23-MAR-2009 04:49:30; Bright; 42.5; 62; 94Bet Leo ; 2.14; 9700;occ; 85; 0;36918
18; 2770.3; 23-MAR-2009 04:59:16; Bright; 48.0; 152; 12Alp2CVn ; 2.89; 11000;occ; 96; 0;36918
19; 3023.8; 23-MAR-2009 05:03:30; Bright; 43.0; 32; 77Eps UMa ; 1.76; 11000;occ; 86; 0;36918
20; 3597.0; 23-MAR-2009 05:13:03; Bright; 47.5; 119; 14Eta Dra ; 2.73; 4700;occ; 95; 0;36918
/nas3/ENVISAT/GOMOS/GOM_NL__0P/GOM_NL__0PNPDE20090323_051919_000057052077_00291_36918_7470.N1
 1; -2062.3; 23-MAR-2009 05:19:19; Bright; 47.0; 69; 33Gam Dra ; 2.23; 3800;occ; 94; 0;36918
 2; -1822.9; 23-MAR-2009 05:23:19; Bright; 40.0; 144; 18Del Cyg ; 2.86; 11000;occ; 80; 0;36918
 3; -1079.0; 23-MAR-2009 05:35:43; Dark ; 55.5; 11; 53Alp Aql ; 0.76; 8000;occ; 111; 0;36918
 4; -425.5; 23-MAR-2009 05:46:36; Dark ; 53.0; 155; 41Pi Sgr ; 2.90; 6600;occ; 106; 0;36918
 5; -297.4; 23-MAR-2009 05:48:44; Dark ; 53.0; 57; 34Sig Sgr ; 2.07; 26000;occ; 106; 0;36918
 6; -190.0; 23-MAR-2009 05:50:32; Dark ; 63.0; 137; 22Lam Sgr ; 2.82; 4400;occ; 126; 0;36918
 7; -82.5; 23-MAR-2009 05:52:19; Dark ; 48.5; 38; 20Eps Sgr ; 1.84; 11000;occ; 97; 0;36918
 8; 155.6; 23-MAR-2009 05:56:17; Dark ; 53.5; 25; 35Lam Sco ; 1.62; 28000;occ; 107; 0;36919
 9; 374.1; 23-MAR-2009 05:59:56; Dark ; 59.5; 0; ; 0.00; 0;occ; 119; 0;36919
10; 755.3; 23-MAR-2009 06:06:17; Dark ; 49.0; 78; Alp Lup ; 2.30; 28000;occ; 98; 0;36919
11; 848.3; 23-MAR-2009 06:07:50; Dark ; 48.0; 81; Eta Cen ; 2.36; 28000;occ; 96; 0;36919
12; 1026.2; 23-MAR-2009 06:10:48; Dark ; 57.5; 54; 5The Cen ; 2.06; 4500;occ; 115; 0;36919
13; 1434.0; 23-MAR-2009 06:17:36; Dark ; 52.0; 106; 9Bet Crv ; 2.65; 5600;occ; 104; 0;36919
14; 1561.6; 23-MAR-2009 06:19:43; Dark ; 49.5; 100; 4Gam Crv ; 2.58; 13100;occ; 99; 0;36919
15; 1906.7; 23-MAR-2009 06:25:28; Bright; 51.0; 121; 29Gam Vir ; 2.74; 7200;occ; 102; 0;36919
16; 2183.9; 23-MAR-2009 06:30:06; Bright; 43.0; 62; 94Bet Leo ; 2.14; 9700;occ; 86; 0;36919
17; 2769.5; 23-MAR-2009 06:39:51; Bright; 46.5; 152; 12Alp2CVn ; 2.89; 11000;occ; 93; 0;36919
18; 3023.2; 23-MAR-2009 06:44:05; Bright; 44.5; 32; 77Eps UMa ; 1.76; 11000;occ; 89; 0;36919
19; 3596.3; 23-MAR-2009 06:53:38; Bright; 47.0; 119; 14Eta Dra ; 2.73; 4700;occ; 94; 0;36919
/nas3/ENVISAT/GOMOS/GOM_NL__0P/GOM_NL__0PNPDE20090323_193541_000039872077_00300_36927_7471.N1
 1; 1031.5; 23-MAR-2009 19:35:41; Dark ; 56.5; 54; 5The Cen ; 2.06; 4500;occ; 113; 0;36927
 2; 1435.9; 23-MAR-2009 19:42:25; Dark ; 50.0; 106; 9Bet Crv ; 2.65; 5600;occ; 100; 0;36927
 3; 1562.8; 23-MAR-2009 19:44:32; Dark ; 44.0; 100; 4Gam Crv ; 2.58; 13100;occ; 88; 0;36927
 4; 1904.7; 23-MAR-2009 19:50:14; Bright; 51.0; 121; 29Gam Vir ; 2.74; 7200;occ; 102; 0;36927
 5; 2181.8; 23-MAR-2009 19:54:51; Bright; 42.0; 62; 94Bet Leo ; 2.14; 9700;occ; 84; 0;36927
 6; 2762.2; 23-MAR-2009 20:04:31; Bright; 46.5; 152; 12Alp2CVn ; 2.89; 11000;occ; 93; 0;36927
 7; 3018.6; 23-MAR-2009 20:08:48; Bright; 44.5; 32; 77Eps UMa ; 1.76; 11000;occ; 89; 0;36927
 8; 3590.9; 23-MAR-2009 20:18:20; Bright; 47.0; 119; 14Eta Dra ; 2.73; 4700;occ; 94; 0;36927
 9; 3969.4; 23-MAR-2009 20:24:39; Bright; 32.0; 69; 33Gam Dra ; 2.23; 3800;occ; 64; 0;36927
10; 4212.4; 23-MAR-2009 20:28:42; Bright; 53.0; 144; 18Del Cyg ; 2.86; 11000;occ; 106; 0;36927
11; 4962.8; 23-MAR-2009 20:41:12; Dark ; 56.0; 11; 53Alp Aql ; 0.76; 8000;occ; 112; 0;36927
/nas3/ENVISAT/GOMOS/GOM_NL__0P/GOM_NL__0PNPDK20090323_065955_000036732077_00292_36919_3507.N1
 1; -2063.0; 23-MAR-2009 06:59:55; Bright; 47.0; 69; 33Gam Dra ; 2.23; 3800;occ; 94; 0;36919
 2; -1822.6; 23-MAR-2009 07:03:55; Bright; 62.0; 144; 18Del Cyg ; 2.86; 11000;occ; 124; 0;36919
 3; -1078.3; 23-MAR-2009 07:16:19; Dark ; 55.5; 11; 53Alp Aql ; 0.76; 8000;occ; 111; 0;36919
 4; -424.2; 23-MAR-2009 07:27:14; Dark ; 48.5; 155; 41Pi Sgr ; 2.90; 6600;occ; 97; 0;36919
 5; -296.0; 23-MAR-2009 07:29:22; Dark ; 50.5; 57; 34Sig Sgr ; 2.07; 26000;occ; 101; 0;36919
 6; -188.6; 23-MAR-2009 07:31:09; Dark ; 54.5; 137; 22Lam Sgr ; 2.82; 4400;occ; 109; 0;36919
 7; -81.4; 23-MAR-2009 07:32:56; Dark ; 52.0; 38; 20Eps Sgr ; 1.84; 11000;occ; 104; 0;36919
 8; 156.8; 23-MAR-2009 07:36:55; Dark ; 53.0; 25; 35Lam Sco ; 1.62; 28000;occ; 106; 0;36920
 9; 375.3; 23-MAR-2009 07:40:33; Dark ; 59.5; 0; ; 0.00; 0;occ; 119; 0;36920
10; 756.1; 23-MAR-2009 07:46:54; Dark ; 49.0; 78; Alp Lup ; 2.30; 28000;occ; 98; 0;36920
11; 849.1; 23-MAR-2009 07:48:27; Dark ; 50.0; 81; Eta Cen ; 2.36; 28000;occ; 100; 0;36920
12; 1026.9; 23-MAR-2009 07:51:25; Dark ; 54.5; 54; 5The Cen ; 2.06; 4500;occ; 109; 0;36920
13; 1434.3; 23-MAR-2009 07:58:12; Dark ; 51.0; 106; 9Bet Crv ; 2.65; 5600;occ; 102; 0;36920
14; 1561.9; 23-MAR-2009 08:00:20; Dark ; 48.5; 100; 4Gam Crv ; 2.58; 13100;occ; 97; 0;36920
/nas3/ENVISAT/GOMOS/GOM_NL__0P/GOM_NL__0PNPDE20090323_205209_000054362077_00300_36927_7472.N1
 1; -416.0; 23-MAR-2009 20:52:09; Dark ; 55.5; 155; 41Pi Sgr ; 2.90; 6600;occ; 111; 0;36927
 2; -287.6; 23-MAR-2009 20:54:18; Dark ; 49.0; 57; 34Sig Sgr ; 2.07; 26000;occ; 98; 0;36927
 3; -178.1; 23-MAR-2009 20:56:07; Dark ; 56.5; 137; 22Lam Sgr ; 2.82; 4400;occ; 113; 0;36927
 4; 167.0; 23-MAR-2009 21:01:52; Dark ; 54.5; 25; 35Lam Sco ; 1.62; 28000;occ; 109; 0;36928
 5; 385.1; 23-MAR-2009 21:05:30; Dark ; 59.5; 0; ; 0.00; 0;occ; 119; 0;36928
 6; 761.7; 23-MAR-2009 21:11:47; Dark ; 45.5; 78; Alp Lup ; 2.30; 28000;occ; 91; 0;36928
 7; 855.2; 23-MAR-2009 21:13:20; Dark ; 54.0; 81; Eta Cen ; 2.36; 28000;occ; 108; 0;36928
 8; 1032.2; 23-MAR-2009 21:16:17; Dark ; 57.0; 54; 5The Cen ; 2.06; 4500;occ; 114; 0;36928
 9; 1436.0; 23-MAR-2009 21:23:01; Dark ; 50.0; 106; 9Bet Crv ; 2.65; 5600;occ; 100; 0;36928
10; 1563.0; 23-MAR-2009 21:25:08; Dark ; 47.0; 100; 4Gam Crv ; 2.58; 13100;occ; 94; 0;36928
11; 1904.3; 23-MAR-2009 21:30:49; Bright; 51.0; 121; 29Gam Vir ; 2.74; 7200;occ; 102; 0;36928

```

```

12; 2181.4; 23-MAR-2009 21:35:26; Bright; 42.0; 62; 94Bet Leo ; 2.14; 9700;occ; 84; 0;36928
13; 2761.6; 23-MAR-2009 21:45:07; Bright; 47.5; 152; 12Alp2CVn ; 2.89; 11000;occ; 95; 0;36928
14; 3018.1; 23-MAR-2009 21:49:23; Bright; 46.0; 32; 77Eps UMa ; 1.76; 11000;occ; 92; 0;36928
15; 3589.9; 23-MAR-2009 21:58:55; Bright; 46.0; 119; 14Eta Dra ; 2.73; 4700;occ; 92; 0;36928
16; 3968.5; 23-MAR-2009 22:05:14; Bright; 28.0; 69; 33Gam Dra ; 2.23; 3800;occ; 56; 0;36928
17; 4212.6; 23-MAR-2009 22:09:18; Bright; 42.5; 144; 18Del Cyg ; 2.86; 11000;occ; 85; 0;36928
18; 4962.7; 23-MAR-2009 22:21:48; Dark ; 58.0; 11; 53Alp Aql ; 0.76; 8000;occ; 116; 0;36928
/nas3/ENVISAT/GOMOS/GOM_NL__0P/GOM_NL__0PNPDE20090323_223246_000054222077_00301_36928_7473.N1
 1; -414.9; 23-MAR-2009 22:32:46; Dark ; 53.0; 155; 41Pi Sgr ; 2.90; 6600;occ; 106; 0;36928
 2; -286.6; 23-MAR-2009 22:34:54; Dark ; 51.0; 57; 34Sig Sgr ; 2.07; 26000;occ; 102; 0;36928
 3; -176.5; 23-MAR-2009 22:36:44; Dark ; 57.5; 137; 22Lam Sgr ; 2.82; 4400;occ; 115; 0;36928
 4; -71.3; 23-MAR-2009 22:38:30; Dark ; 49.0; 38; 20Eps Sgr ; 1.84; 11000;occ; 98; 0;36928
 5; 167.8; 23-MAR-2009 22:42:29; Dark ; 55.5; 25; 35Lam Sco ; 1.62; 28000;occ; 111; 0;36929
 6; 386.3; 23-MAR-2009 22:46:07; Dark ; 59.5; 0; ; 0.00; 0;occ; 119; 0;36929
 7; 762.8; 23-MAR-2009 22:52:24; Dark ; 46.0; 78; Alp Lup ; 2.30; 28000;occ; 92; 0;36929
 8; 855.7; 23-MAR-2009 22:53:57; Dark ; 50.0; 81; Eta Cen ; 2.36; 28000;occ; 100; 0;36929
 9; 1032.7; 23-MAR-2009 22:56:54; Dark ; 60.0; 54; 5The Cen ; 2.06; 4500;occ; 120; 0;36929
10; 1436.6; 23-MAR-2009 23:03:38; Dark ; 50.5; 106; 9Bet Crv ; 2.65; 5600;occ; 101; 0;36929
11; 1563.1; 23-MAR-2009 23:05:44; Dark ; 42.5; 100; 4Gam Crv ; 2.58; 13100;occ; 85; 0;36929
12; 1904.0; 23-MAR-2009 23:11:25; Bright; 51.0; 121; 29Gam Vir ; 2.74; 7200;occ; 102; 0;36929
13; 2181.0; 23-MAR-2009 23:16:02; Bright; 41.5; 62; 94Bet Leo ; 2.14; 9700;occ; 83; 0;36929
14; 2760.6; 23-MAR-2009 23:25:42; Bright; 47.0; 152; 12Alp2CVn ; 2.89; 11000;occ; 94; 0;36929
15; 3017.4; 23-MAR-2009 23:29:58; Bright; 42.5; 32; 77Eps UMa ; 1.76; 11000;occ; 85; 0;36929
16; 3589.5; 23-MAR-2009 23:39:30; Bright; 47.5; 119; 14Eta Dra ; 2.73; 4700;occ; 95; 0;36929
17; 3968.0; 23-MAR-2009 23:45:49; Bright; 28.0; 69; 33Gam Dra ; 2.23; 3800;occ; 56; 0;36929
18; 4212.3; 23-MAR-2009 23:49:53; Bright; 39.5; 144; 18Del Cyg ; 2.86; 11000;occ; 79; 0;36929
19; 4963.3; 24-MAR-2009 00:02:24; Dark ; 44.0; 11; 53Alp Aql ; 0.76; 8000;occ; 88; 0;36929
/nas3/ENVISAT/GOMOS/GOM_NL__0P/GOM_NL__0PNPDK20090323_080604_000057392077_00293_36920_3508.N1
 1; 1906.3; 23-MAR-2009 08:06:04; Bright; 50.5; 121; 29Gam Vir ; 2.74; 7200;occ; 101; 0;36920
 2; 2183.4; 23-MAR-2009 08:10:41; Bright; 43.5; 62; 94Bet Leo ; 2.14; 9700;occ; 87; 0;36920
 3; 2768.7; 23-MAR-2009 08:20:26; Bright; 45.5; 152; 12Alp2CVn ; 2.89; 11000;occ; 91; 0;36920
 4; 3022.6; 23-MAR-2009 08:24:40; Bright; 42.5; 32; 77Eps UMa ; 1.76; 11000;occ; 85; 0;36920
 5; 3595.3; 23-MAR-2009 08:34:13; Bright; 47.5; 119; 14Eta Dra ; 2.73; 4700;occ; 95; 0;36920
 6; 3973.3; 23-MAR-2009 08:40:31; Bright; 43.0; 69; 33Gam Dra ; 2.23; 3800;occ; 86; 0;36920
 7; 4213.3; 23-MAR-2009 08:44:31; Bright; 43.0; 144; 18Del Cyg ; 2.86; 11000;occ; 86; 0;36920
 8; 4958.8; 23-MAR-2009 08:56:57; Dark ; 56.0; 11; 53Alp Aql ; 0.76; 8000;occ; 112; 0;36920
 9; 5612.7; 23-MAR-2009 09:07:50; Dark ; 50.5; 155; 41Pi Sgr ; 2.90; 6600;occ; 101; 0;36920
10; 5740.8; 23-MAR-2009 09:09:59; Dark ; 53.5; 57; 34Sig Sgr ; 2.07; 26000;occ; 107; 0;36920
11; 5848.6; 23-MAR-2009 09:11:46; Dark ; 54.0; 137; 22Lam Sgr ; 2.82; 4400;occ; 108; 0;36920
12; 5955.7; 23-MAR-2009 09:13:33; Dark ; 52.0; 38; 20Eps Sgr ; 1.84; 11000;occ; 104; 0;36920
13; 6194.0; 23-MAR-2009 09:17:32; Dark ; 55.5; 25; 35Lam Sco ; 1.62; 28000;occ; 111; 0;36920
14; 6412.4; 23-MAR-2009 09:21:10; Dark ; 59.5; 0; ; 0.00; 0;occ; 119; 0;36920
15; 6792.9; 23-MAR-2009 09:27:31; Dark ; 46.0; 78; Alp Lup ; 2.30; 28000;occ; 92; 0;36920
16; 6885.7; 23-MAR-2009 09:29:03; Dark ; 50.0; 81; Eta Cen ; 2.36; 28000;occ; 100; 0;36920
17; 7063.5; 23-MAR-2009 09:32:01; Dark ; 57.5; 54; 5The Cen ; 2.06; 4500;occ; 115; 0;36920
18; 7470.5; 23-MAR-2009 09:38:48; Dark ; 49.0; 106; 9Bet Crv ; 2.65; 5600;occ; 98; 0;36920
19; 7598.0; 23-MAR-2009 09:40:56; Dark ; 47.5; 100; 4Gam Crv ; 2.58; 13100;occ; 95; 0;36920
/nas3/ENVISAT/GOMOS/GOM_NL__0P/GOM_NL__0PNPDK20090323_094640_000057372077_00294_36921_3509.N1
 1; 1906.2; 23-MAR-2009 09:46:40; Bright; 49.0; 121; 29Gam Vir ; 2.74; 7200;occ; 98; 0;36921
 2; 2183.4; 23-MAR-2009 09:51:17; Bright; 41.0; 62; 94Bet Leo ; 2.14; 9700;occ; 82; 0;36921
 3; 2767.7; 23-MAR-2009 10:01:01; Bright; 48.0; 152; 12Alp2CVn ; 2.89; 11000;occ; 96; 0;36921
 4; 3022.1; 23-MAR-2009 10:05:16; Bright; 61.5; 32; 77Eps UMa ; 1.76; 11000;occ; 123; 0;36921
 5; 3594.7; 23-MAR-2009 10:14:48; Bright; 47.5; 119; 14Eta Dra ; 2.73; 4700;occ; 95; 0;36921
 6; 3972.4; 23-MAR-2009 10:21:06; Bright; 43.0; 69; 33Gam Dra ; 2.23; 3800;occ; 86; 0;36921
 7; 4212.7; 23-MAR-2009 10:25:06; Bright; 43.5; 144; 18Del Cyg ; 2.86; 11000;occ; 87; 0;36921
 8; 4959.4; 23-MAR-2009 10:37:33; Dark ; 58.0; 11; 53Alp Aql ; 0.76; 8000;occ; 116; 0;36921
 9; 5613.8; 23-MAR-2009 10:48:27; Dark ; 49.0; 155; 41Pi Sgr ; 2.90; 6600;occ; 98; 0;36921
10; 5741.8; 23-MAR-2009 10:50:35; Dark ; 49.0; 57; 34Sig Sgr ; 2.07; 26000;occ; 98; 0;36921
11; 5850.0; 23-MAR-2009 10:52:24; Dark ; 57.0; 137; 22Lam Sgr ; 2.82; 4400;occ; 114; 0;36921
12; 5956.7; 23-MAR-2009 10:54:10; Dark ; 49.0; 38; 20Eps Sgr ; 1.84; 11000;occ; 98; 0;36921
13; 6195.2; 23-MAR-2009 10:58:09; Dark ; 53.5; 25; 35Lam Sco ; 1.62; 28000;occ; 107; 0;36921
14; 6413.6; 23-MAR-2009 11:01:47; Dark ; 59.5; 0; ; 0.00; 0;occ; 119; 0;36921
15; 6793.3; 23-MAR-2009 11:08:07; Dark ; 45.5; 78; Alp Lup ; 2.30; 28000;occ; 91; 0;36921
16; 6886.5; 23-MAR-2009 11:09:40; Dark ; 50.5; 81; Eta Cen ; 2.36; 28000;occ; 101; 0;36921
17; 7064.3; 23-MAR-2009 11:12:38; Dark ; 55.5; 54; 5The Cen ; 2.06; 4500;occ; 111; 0;36921
18; 7470.7; 23-MAR-2009 11:19:24; Dark ; 50.5; 106; 9Bet Crv ; 2.65; 5600;occ; 101; 0;36921
19; 7598.0; 23-MAR-2009 11:21:32; Dark ; 46.0; 100; 4Gam Crv ; 2.58; 13100;occ; 92; 0;36921
/nas3/ENVISAT/GOMOS/GOM_NL__0P/GOM_NL__0PNPDK20090323_112715_000057362077_00295_36922_3510.N1

```



```

1; 1905.6; 23-MAR-2009 11:27:15; Bright; 50.5; 121; 29Gam Vir ; 2.74; 7200;occ; 101; 0;36922
2; 2183.1; 23-MAR-2009 11:31:53; Bright; 42.0; 62; 94Bet Leo ; 2.14; 9700;occ; 84; 0;36922
3; 2766.7; 23-MAR-2009 11:41:36; Bright; 48.5; 152; 12Alp2CVn ; 2.89; 11000;occ; 97; 0;36922
4; 3021.5; 23-MAR-2009 11:45:51; Bright; 43.0; 32; 77Eps UMa ; 1.76; 11000;occ; 86; 0;36922
5; 3594.1; 23-MAR-2009 11:55:24; Bright; 47.0; 119; 14Eta Dra ; 2.73; 4700;occ; 94; 0;36922
6; 3971.6; 23-MAR-2009 12:01:41; Bright; 40.0; 69; 33Gam Dra ; 2.23; 3800;occ; 80; 0;36922
7; 4212.9; 23-MAR-2009 12:05:42; Bright; 42.0; 144; 18Del Cyg ; 2.86; 11000;occ; 84; 0;36922
8; 4959.5; 23-MAR-2009 12:18:09; Dark ; 57.0; 11; 53Alp Aql ; 0.76; 8000;occ; 114; 0;36922
9; 5614.6; 23-MAR-2009 12:29:04; Dark ; 51.5; 155; 41Pi Sgr ; 2.90; 6600;occ; 103; 0;36922
10; 5743.0; 23-MAR-2009 12:31:12; Dark ; 48.0; 57; 34Sig Sgr ; 2.07; 26000;occ; 96; 0;36922
11; 5851.3; 23-MAR-2009 12:33:01; Dark ; 56.5; 137; 22Lam Sgr ; 2.82; 4400;occ; 113; 0;36922
12; 5957.7; 23-MAR-2009 12:34:47; Dark ; 52.0; 38; 20Eps Sgr ; 1.84; 11000;occ; 104; 0;36922
13; 6196.5; 23-MAR-2009 12:38:46; Dark ; 53.5; 25; 35Lam Sco ; 1.62; 28000;occ; 107; 0;36922
14; 6414.8; 23-MAR-2009 12:42:24; Dark ; 59.5; 0; ; 0.00; 0;occ; 119; 0;36922
15; 6794.1; 23-MAR-2009 12:48:44; Dark ; 44.5; 78; Alp Lup ; 2.30; 28000;occ; 89; 0;36922
16; 6887.2; 23-MAR-2009 12:50:17; Dark ; 48.0; 81; Eta Cen ; 2.36; 28000;occ; 96; 0;36922
17; 7064.7; 23-MAR-2009 12:53:14; Dark ; 59.0; 54; 5The Cen ; 2.06; 4500;occ; 118; 0;36922
18; 7470.9; 23-MAR-2009 13:00:00; Dark ; 46.0; 106; 9Bet Crv ; 2.65; 5600;occ; 92; 0;36922
19; 7598.0; 23-MAR-2009 13:02:07; Dark ; 44.5; 100; 4Gam Crv ; 2.58; 13100;occ; 89; 0;36922
/nas3/ENVISAT/GOMOS/GOM_NL__0P/GOM_NL__0PNPDK20090323_130250_000058792077_00296_36923_3511.N1
1; 1605.1; 23-MAR-2009 13:02:50; Dark ; 45.0; 100; 4Gam Crv ; 2.58; 13100;occ; 90; 86;36923
2; 1905.6; 23-MAR-2009 13:07:51; Bright; 49.5; 121; 29Gam Vir ; 2.74; 7200;occ; 99; 0;36923
3; 2182.9; 23-MAR-2009 13:12:28; Bright; 60.0; 62; 94Bet Leo ; 2.14; 9700;occ; 120; 0;36923
4; 2766.0; 23-MAR-2009 13:22:11; Bright; 49.0; 152; 12Alp2CVn ; 2.89; 11000;occ; 98; 0;36923
5; 3021.1; 23-MAR-2009 13:26:26; Bright; 43.5; 32; 77Eps UMa ; 1.76; 11000;occ; 87; 0;36923
6; 3593.6; 23-MAR-2009 13:35:59; Bright; 47.0; 119; 14Eta Dra ; 2.73; 4700;occ; 94; 0;36923
7; 3971.4; 23-MAR-2009 13:42:17; Bright; 40.0; 69; 33Gam Dra ; 2.23; 3800;occ; 80; 0;36923
8; 4212.9; 23-MAR-2009 13:46:18; Bright; 51.0; 144; 18Del Cyg ; 2.86; 11000;occ; 102; 0;36923
9; 4960.4; 23-MAR-2009 13:58:46; Dark ; 61.5; 11; 53Alp Aql ; 0.76; 8000;occ; 123; 0;36923
10; 5615.7; 23-MAR-2009 14:09:41; Dark ; 50.5; 155; 41Pi Sgr ; 2.90; 6600;occ; 101; 0;36923
11; 5744.0; 23-MAR-2009 14:11:49; Dark ; 49.0; 57; 34Sig Sgr ; 2.07; 26000;occ; 98; 0;36923
12; 5852.7; 23-MAR-2009 14:13:38; Dark ; 56.0; 137; 22Lam Sgr ; 2.82; 4400;occ; 112; 0;36923
13; 5958.9; 23-MAR-2009 14:15:24; Dark ; 49.5; 38; 20Eps Sgr ; 1.84; 11000;occ; 99; 0;36923
14; 6197.9; 23-MAR-2009 14:19:23; Dark ; 54.5; 25; 35Lam Sco ; 1.62; 28000;occ; 109; 0;36923
15; 6416.1; 23-MAR-2009 14:23:01; Dark ; 59.5; 0; ; 0.00; 0;occ; 119; 0;36923
16; 6795.0; 23-MAR-2009 14:29:20; Dark ; 45.0; 78; Alp Lup ; 2.30; 28000;occ; 90; 0;36923
17; 6888.1; 23-MAR-2009 14:30:53; Dark ; 51.0; 81; Eta Cen ; 2.36; 28000;occ; 102; 0;36923
18; 7065.5; 23-MAR-2009 14:33:51; Dark ; 60.0; 54; 5The Cen ; 2.06; 4500;occ; 120; 0;36923
19; 7471.1; 23-MAR-2009 14:40:36; Dark ; 13.5; 106; 9Bet Crv ; 2.65; 5600;occ; 27; 0;36923
/nas3/ENVISAT/GOMOS/GOM_NL__0P/GOM_NL__0PNPDK20090323_144036_000056872077_00297_36924_3512.N1
1; 1435.2; 23-MAR-2009 14:40:36; Dark ; 50.0; 106; 9Bet Crv ; 2.65; 5600;occ; 100; 0;36924
2; 1562.4; 23-MAR-2009 14:42:44; Dark ; 48.0; 100; 4Gam Crv ; 2.58; 13100;occ; 96; 0;36924
3; 1905.4; 23-MAR-2009 14:48:27; Bright; 51.5; 121; 29Gam Vir ; 2.74; 7200;occ; 103; 0;36924
4; 2182.6; 23-MAR-2009 14:53:04; Bright; 42.0; 62; 94Bet Leo ; 2.14; 9700;occ; 84; 0;36924
5; 2765.0; 23-MAR-2009 15:02:46; Bright; 47.5; 152; 12Alp2CVn ; 2.89; 11000;occ; 95; 0;36924
6; 3020.5; 23-MAR-2009 15:07:02; Bright; 43.0; 32; 77Eps UMa ; 1.76; 11000;occ; 86; 0;36924
7; 3593.1; 23-MAR-2009 15:16:34; Bright; 46.5; 119; 14Eta Dra ; 2.73; 4700;occ; 93; 0;36924
8; 3971.0; 23-MAR-2009 15:22:52; Bright; 36.0; 69; 33Gam Dra ; 2.23; 3800;occ; 72; 0;36924
9; 4212.7; 23-MAR-2009 15:26:54; Bright; 45.0; 144; 18Del Cyg ; 2.86; 11000;occ; 90; 0;36924
10; 4960.6; 23-MAR-2009 15:39:22; Dark ; 53.0; 11; 53Alp Aql ; 0.76; 8000;occ; 106; 0;36924
11; 5616.8; 23-MAR-2009 15:50:18; Dark ; 51.0; 155; 41Pi Sgr ; 2.90; 6600;occ; 102; 0;36924
12; 5745.2; 23-MAR-2009 15:52:26; Dark ; 49.5; 57; 34Sig Sgr ; 2.07; 26000;occ; 99; 0;36924
13; 5854.0; 23-MAR-2009 15:54:15; Dark ; 57.0; 137; 22Lam Sgr ; 2.82; 4400;occ; 114; 0;36924
14; 5960.1; 23-MAR-2009 15:56:01; Dark ; 49.0; 38; 20Eps Sgr ; 1.84; 11000;occ; 98; 0;36924
15; 6199.2; 23-MAR-2009 16:00:00; Dark ; 52.5; 25; 35Lam Sco ; 1.62; 28000;occ; 105; 0;36924
16; 6417.4; 23-MAR-2009 16:03:39; Dark ; 59.5; 0; ; 0.00; 0;occ; 119; 0;36924
17; 6796.0; 23-MAR-2009 16:09:57; Dark ; 45.0; 78; Alp Lup ; 2.30; 28000;occ; 90; 0;36924
18; 6889.0; 23-MAR-2009 16:11:30; Dark ; 48.0; 81; Eta Cen ; 2.36; 28000;occ; 96; 0;36924
19; 7066.3; 23-MAR-2009 16:14:28; Dark ; 56.0; 54; 5The Cen ; 2.06; 4500;occ; 112; 0;36924
/nas3/ENVISAT/GOMOS/GOM_NL__0P/GOM_NL__0PNPDK20090323_162113_000056902077_00298_36925_3513.N1
1; 1435.5; 23-MAR-2009 16:21:13; Dark ; 51.0; 106; 9Bet Crv ; 2.65; 5600;occ; 102; 0;36925
2; 1562.7; 23-MAR-2009 16:23:20; Dark ; 48.5; 100; 4Gam Crv ; 2.58; 13100;occ; 97; 0;36925
3; 1905.3; 23-MAR-2009 16:29:02; Bright; 50.5; 121; 29Gam Vir ; 2.74; 7200;occ; 101; 0;36925
4; 2182.1; 23-MAR-2009 16:33:39; Bright; 42.5; 62; 94Bet Leo ; 2.14; 9700;occ; 85; 0;36925
5; 2764.2; 23-MAR-2009 16:43:21; Bright; 49.0; 152; 12Alp2CVn ; 2.89; 11000;occ; 98; 0;36925
6; 3020.0; 23-MAR-2009 16:47:37; Bright; 43.0; 32; 77Eps UMa ; 1.76; 11000;occ; 86; 0;36925
7; 3592.5; 23-MAR-2009 16:57:10; Bright; 46.5; 119; 14Eta Dra ; 2.73; 4700;occ; 93; 0;36925
8; 3970.7; 23-MAR-2009 17:03:28; Bright; 36.0; 69; 33Gam Dra ; 2.23; 3800;occ; 72; 0;36925

```

9; 4212.7; 23-MAR-2009 17:07:30; Bright; 48.0; 144; 18Del Cyg ; 2.86; 11000;occ; 96; 0;36925
 10; 4961.4; 23-MAR-2009 17:19:59; Dark ; 55.0; 11; 53Alp Aql ; 0.76; 8000;occ; 110; 0;36925
 11; 5617.9; 23-MAR-2009 17:30:55; Dark ; 48.5; 155; 41Pi Sgr ; 2.90; 6600;occ; 97; 0;36925
 12; 5746.1; 23-MAR-2009 17:33:03; Dark ; 52.5; 57; 34Sig Sgr ; 2.07; 26000;occ; 105; 0;36925
 13; 5855.5; 23-MAR-2009 17:34:53; Dark ; 55.5; 137; 22Lam Sgr ; 2.82; 4400;occ; 111; 0;36925
 14; 5961.4; 23-MAR-2009 17:36:39; Dark ; 52.5; 38; 20Eps Sgr ; 1.84; 11000;occ; 105; 0;36925
 15; 6200.6; 23-MAR-2009 17:40:38; Dark ; 53.0; 25; 35Lam Sco ; 1.62; 28000;occ; 106; 0;36925
 16; 6418.6; 23-MAR-2009 17:44:16; Dark ; 59.5; 0; ; 0.00; 0;occ; 119; 0;36925
 17; 6796.7; 23-MAR-2009 17:50:34; Dark ; 46.0; 78; Alp Lup ; 2.30; 28000;occ; 92; 0;36925
 18; 6889.7; 23-MAR-2009 17:52:07; Dark ; 53.0; 81; Eta Cen ; 2.36; 28000;occ; 106; 0;36925
 19; 7066.8; 23-MAR-2009 17:55:04; Dark ; 59.0; 54; 5The Cen ; 2.06; 4500;occ; 118; 0;36925

/nas3/ENVISAT/GOMOS/GOM_NL__0P/GOM_NL__0PNPDK20090323_175504_000059072077_00299_36926_3514.N1

1; 1030.8; 23-MAR-2009 17:55:04; Dark ; 59.5; 54; 5The Cen ; 2.06; 4500;occ; 119; 0;36926
 2; 1435.7; 23-MAR-2009 18:01:49; Dark ; 49.5; 106; 9Bet Crv ; 2.65; 5600;occ; 99; 0;36926
 3; 1562.7; 23-MAR-2009 18:03:56; Dark ; 46.5; 100; 4Gam Crv ; 2.58; 13100;occ; 93; 0;36926
 4; 1905.0; 23-MAR-2009 18:09:38; Bright; 49.0; 121; 29Gam Vir ; 2.74; 7200;occ; 98; 0;36926
 5; 2182.2; 23-MAR-2009 18:14:15; Bright; 42.0; 62; 94Bet Leo ; 2.14; 9700;occ; 84; 0;36926
 6; 2763.3; 23-MAR-2009 18:23:57; Bright; 48.5; 152; 12Alp2CVn ; 2.89; 11000;occ; 97; 0;36926
 7; 3019.2; 23-MAR-2009 18:28:12; Bright; 42.0; 32; 77Eps UMa ; 1.76; 11000;occ; 84; 0;36926
 8; 3591.6; 23-MAR-2009 18:37:45; Bright; 47.0; 119; 14Eta Dra ; 2.73; 4700;occ; 94; 0;36926
 9; 3969.6; 23-MAR-2009 18:44:03; Bright; 32.0; 69; 33Gam Dra ; 2.23; 3800;occ; 64; 0;36926
 10; 4212.8; 23-MAR-2009 18:48:06; Bright; 39.0; 144; 18Del Cyg ; 2.86; 11000;occ; 78; 0;36926
 11; 4961.8; 23-MAR-2009 19:00:35; Dark ; 64.0; 11; 53Alp Aql ; 0.76; 8000;occ; 128; 0;36926
 12; 5618.8; 23-MAR-2009 19:11:32; Dark ; 50.0; 155; 41Pi Sgr ; 2.90; 6600;occ; 100; 0;36926
 13; 5747.3; 23-MAR-2009 19:13:41; Dark ; 49.0; 57; 34Sig Sgr ; 2.07; 26000;occ; 98; 0;36926
 14; 5857.0; 23-MAR-2009 19:15:30; Dark ; 56.5; 137; 22Lam Sgr ; 2.82; 4400;occ; 113; 0;36926
 15; 6201.6; 23-MAR-2009 19:21:15; Dark ; 54.0; 25; 35Lam Sco ; 1.62; 28000;occ; 108; 0;36926
 16; 6419.8; 23-MAR-2009 19:24:53; Dark ; 59.5; 0; ; 0.00; 0;occ; 119; 0;36926
 17; 6797.1; 23-MAR-2009 19:31:10; Dark ; 48.5; 78; Alp Lup ; 2.30; 28000;occ; 97; 0;36926
 18; 6890.5; 23-MAR-2009 19:32:44; Dark ; 47.5; 81; Eta Cen ; 2.36; 28000;occ; 95; 0;36926

/nas3/ENVISAT/GOMOS/GOM_NL__0P/GOM_NL__0PNPDE20090324_001323_000054212077_00302_36929_7474.N1

1; -413.8; 24-MAR-2009 00:13:23; Dark ; 51.5; 155; 41Pi Sgr ; 2.90; 6600;occ; 103; 0;36929
 2; -285.5; 24-MAR-2009 00:15:31; Dark ; 49.0; 57; 34Sig Sgr ; 2.07; 26000;occ; 98; 0;36929
 3; -175.2; 24-MAR-2009 00:17:22; Dark ; 58.5; 137; 22Lam Sgr ; 2.82; 4400;occ; 117; 0;36929
 4; -70.2; 24-MAR-2009 00:19:07; Dark ; 53.0; 38; 20Eps Sgr ; 1.84; 11000;occ; 106; 0;36929
 5; 169.6; 24-MAR-2009 00:23:06; Dark ; 53.0; 25; 35Lam Sco ; 1.62; 28000;occ; 106; 0;36930
 6; 387.5; 24-MAR-2009 00:26:44; Dark ; 59.5; 0; ; 0.00; 0;occ; 119; 0;36930
 7; 763.8; 24-MAR-2009 00:33:01; Dark ; 48.5; 78; Alp Lup ; 2.30; 28000;occ; 97; 0;36930
 8; 856.6; 24-MAR-2009 00:34:33; Dark ; 48.5; 81; Eta Cen ; 2.36; 28000;occ; 97; 0;36930
 9; 1033.2; 24-MAR-2009 00:37:30; Dark ; 57.5; 54; 5The Cen ; 2.06; 4500;occ; 115; 0;36930
 10; 1436.6; 24-MAR-2009 00:44:13; Dark ; 48.5; 106; 9Bet Crv ; 2.65; 5600;occ; 97; 0;36930
 11; 1563.1; 24-MAR-2009 00:46:20; Dark ; 44.0; 100; 4Gam Crv ; 2.58; 13100;occ; 88; 0;36930
 12; 1904.0; 24-MAR-2009 00:52:01; Bright; 50.5; 121; 29Gam Vir ; 2.74; 7200;occ; 101; 0;36930
 13; 2181.1; 24-MAR-2009 00:56:38; Bright; 42.0; 62; 94Bet Leo ; 2.14; 9700;occ; 84; 0;36930
 14; 2759.9; 24-MAR-2009 01:06:17; Bright; 47.5; 152; 12Alp2CVn ; 2.89; 11000;occ; 95; 0;36930
 15; 3016.9; 24-MAR-2009 01:10:34; Bright; 42.0; 32; 77Eps UMa ; 1.76; 11000;occ; 84; 0;36930
 16; 3588.8; 24-MAR-2009 01:20:06; Bright; 48.0; 119; 14Eta Dra ; 2.73; 4700;occ; 96; 0;36930
 17; 3967.7; 24-MAR-2009 01:26:25; Bright; 25.0; 69; 33Gam Dra ; 2.23; 3800;occ; 50; 0;36930
 18; 4212.1; 24-MAR-2009 01:30:29; Bright; 40.5; 144; 18Del Cyg ; 2.86; 11000;occ; 81; 0;36930
 19; 4963.8; 24-MAR-2009 01:43:01; Dark ; 44.0; 11; 53Alp Aql ; 0.76; 8000;occ; 88; 0;36930

/nas3/ENVISAT/GOMOS/GOM_NL__0P/GOM_NL__0PNPDE20090324_015400_000040442077_00303_36930_7475.N1

1; -412.9; 24-MAR-2009 01:54:00; Dark ; 50.0; 155; 41Pi Sgr ; 2.90; 6600;occ; 100; 0;36930
 2; -284.4; 24-MAR-2009 01:56:08; Dark ; 50.0; 57; 34Sig Sgr ; 2.07; 26000;occ; 100; 0;36930
 3; -173.7; 24-MAR-2009 01:57:59; Dark ; 60.0; 137; 22Lam Sgr ; 2.82; 4400;occ; 120; 0;36930
 4; -69.1; 24-MAR-2009 01:59:44; Dark ; 50.5; 38; 20Eps Sgr ; 1.84; 11000;occ; 101; 0;36930
 5; 170.8; 24-MAR-2009 02:03:43; Dark ; 53.0; 25; 35Lam Sco ; 1.62; 28000;occ; 106; 0;36931
 6; 388.7; 24-MAR-2009 02:07:21; Dark ; 59.5; 0; ; 0.00; 0;occ; 119; 0;36931
 7; 763.8; 24-MAR-2009 02:13:37; Dark ; 46.0; 78; Alp Lup ; 2.30; 28000;occ; 92; 0;36931
 8; 857.2; 24-MAR-2009 02:15:10; Dark ; 48.0; 81; Eta Cen ; 2.36; 28000;occ; 96; 0;36931
 9; 1034.2; 24-MAR-2009 02:18:07; Dark ; 57.0; 54; 5The Cen ; 2.06; 4500;occ; 114; 0;36931
 10; 1436.9; 24-MAR-2009 02:24:50; Dark ; 51.5; 106; 9Bet Crv ; 2.65; 5600;occ; 103; 0;36931
 11; 1563.3; 24-MAR-2009 02:26:56; Dark ; 46.5; 100; 4Gam Crv ; 2.58; 13100;occ; 93; 0;36931
 12; 1903.7; 24-MAR-2009 02:32:36; Bright; 49.5; 121; 29Gam Vir ; 2.74; 7200;occ; 99; 0;36931
 13; 2180.8; 24-MAR-2009 02:37:13; Bright; 41.5; 62; 94Bet Leo ; 2.14; 9700;occ; 83; 0;36931
 14; 2759.0; 24-MAR-2009 02:46:52; Bright; 47.0; 152; 12Alp2CVn ; 2.89; 11000;occ; 94; 0;36931
 15; 3016.3; 24-MAR-2009 02:51:09; Bright; 43.5; 32; 77Eps UMa ; 1.76; 11000;occ; 87; 0;36931
 16; 3588.1; 24-MAR-2009 03:00:41; Bright; 43.0; 119; 14Eta Dra ; 2.73; 4700;occ; 86; 0;36931

/nas3/ENVISAT/GOMOS/GOM_NL__0P/GOM_NL__0PNPDE20090324_030700_000057132077_00304_36931_7476.N1

```

1;-2068.5; 24-MAR-2009 03:07:00; Bright; 25.0; 69; 33Gam Dra ; 2.23; 3800;occ; 50; 0;36931
2;-1823.8; 24-MAR-2009 03:11:05; Bright; 43.0; 144; 18Del Cyg ; 2.86; 11000;occ; 86; 0;36931
3;-1071.1; 24-MAR-2009 03:23:38; Dark ; 62.5; 11; 53Alp Aql ; 0.76; 8000;occ; 125; 0;36931
4; -412.0; 24-MAR-2009 03:34:37; Dark ; 50.0; 155; 41Pi Sgr ; 2.90; 6600;occ; 100; 0;36931
5; -283.2; 24-MAR-2009 03:36:45; Dark ; 48.5; 57; 34Sig Sgr ; 2.07; 26000;occ; 97; 0;36931
6; -172.4; 24-MAR-2009 03:38:36; Dark ; 59.0; 137; 22Lam Sgr ; 2.82; 4400;occ; 118; 0;36931
7; -67.8; 24-MAR-2009 03:40:21; Dark ; 51.5; 38; 20Eps Sgr ; 1.84; 11000;occ; 103; 0;36931
8; 172.2; 24-MAR-2009 03:44:21; Dark ; 54.5; 25; 35Lam Sco ; 1.62; 28000;occ; 109; 0;36932
9; 389.9; 24-MAR-2009 03:47:59; Dark ; 59.5; 0; ; 0.00; 0;occ; 119; 0;36932
10; 764.6; 24-MAR-2009 03:54:13; Dark ; 46.5; 78; Alp Lup ; 2.30; 28000;occ; 93; 0;36932
11; 858.3; 24-MAR-2009 03:55:47; Dark ; 51.5; 81; Eta Cen ; 2.36; 28000;occ; 103; 0;36932
12; 1034.9; 24-MAR-2009 03:58:44; Dark ; 59.5; 54; 5The Cen ; 2.06; 4500;occ; 119; 0;36932
13; 1437.1; 24-MAR-2009 04:05:26; Dark ; 46.0; 106; 9Bet Crv ; 2.65; 5600;occ; 92; 0;36932
14; 1563.6; 24-MAR-2009 04:07:32; Dark ; 44.5; 100; 4Gam Crv ; 2.58; 13100;occ; 89; 0;36932
15; 1903.5; 24-MAR-2009 04:13:12; Bright; 52.0; 121; 29Gam Vir ; 2.74; 7200;occ; 104; 0;36932
16; 2180.4; 24-MAR-2009 04:17:49; Bright; 42.0; 62; 94Bet Leo ; 2.14; 9700;occ; 84; 0;36932
17; 2758.5; 24-MAR-2009 04:27:27; Bright; 47.0; 152; 12Alp2CVn ; 2.89; 11000;occ; 94; 0;36932
18; 3015.8; 24-MAR-2009 04:31:44; Bright; 42.0; 32; 77Eps UMa ; 1.76; 11000;occ; 84; 0;36932
19; 3587.5; 24-MAR-2009 04:41:16; Bright; 57.5; 119; 14Eta Dra ; 2.73; 4700;occ; 115; 0;36932
/nas3/ENVISAT/GOMOS/GOM_NL__0P/GOM_NL__0PNPDE20090324_044205_000060332077_00305_36932_7477.N1
1;-2399.5; 24-MAR-2009 04:42:05; Bright; 58.0; 119; 14Eta Dra ; 2.73; 4700;occ; 116; 98;36932
2;-1823.4; 24-MAR-2009 04:51:41; Bright; 40.5; 144; 18Del Cyg ; 2.86; 11000;occ; 81; 0;36932
3;-1070.6; 24-MAR-2009 05:04:14; Dark ; 55.0; 11; 53Alp Aql ; 0.76; 8000;occ; 110; 0;36932
4; -410.8; 24-MAR-2009 05:15:14; Dark ; 51.0; 155; 41Pi Sgr ; 2.90; 6600;occ; 102; 0;36932
5; -282.0; 24-MAR-2009 05:17:23; Dark ; 54.5; 57; 34Sig Sgr ; 2.07; 26000;occ; 109; 0;36932
6; -171.0; 24-MAR-2009 05:19:14; Dark ; 72.0; 137; 22Lam Sgr ; 2.82; 4400;occ; 144; 0;36932
7; -67.0; 24-MAR-2009 05:20:58; Dark ; 61.0; 38; 20Eps Sgr ; 1.84; 11000;occ; 122; 0;36932
8; 173.4; 24-MAR-2009 05:24:58; Dark ; 53.0; 25; 35Lam Sco ; 1.62; 28000;occ; 106; 0;36933
9; 391.1; 24-MAR-2009 05:28:36; Dark ; 59.5; 0; ; 0.00; 0;occ; 119; 0;36933
10; 765.9; 24-MAR-2009 05:34:51; Dark ; 44.5; 78; Alp Lup ; 2.30; 28000;occ; 89; 0;36933
11; 859.1; 24-MAR-2009 05:36:24; Dark ; 49.5; 81; Eta Cen ; 2.36; 28000;occ; 99; 0;36933
12; 1035.6; 24-MAR-2009 05:39:20; Dark ; 56.0; 54; 5The Cen ; 2.06; 4500;occ; 112; 0;36933
13; 1437.5; 24-MAR-2009 05:46:02; Dark ; 49.0; 106; 9Bet Crv ; 2.65; 5600;occ; 98; 0;36933
14; 1563.6; 24-MAR-2009 05:48:08; Dark ; 45.5; 100; 4Gam Crv ; 2.58; 13100;occ; 91; 0;36933
15; 1903.2; 24-MAR-2009 05:53:48; Bright; 51.0; 121; 29Gam Vir ; 2.74; 7200;occ; 102; 0;36933
16; 2180.6; 24-MAR-2009 05:58:25; Bright; 41.5; 62; 94Bet Leo ; 2.14; 9700;occ; 83; 0;36933
17; 2757.4; 24-MAR-2009 06:08:02; Bright; 46.5; 152; 12Alp2CVn ; 2.89; 11000;occ; 93; 0;36933
18; 3015.4; 24-MAR-2009 06:12:20; Bright; 42.5; 32; 77Eps UMa ; 1.76; 11000;occ; 85; 0;36933
19; 3586.7; 24-MAR-2009 06:21:51; Bright; 47.0; 119; 14Eta Dra ; 2.73; 4700;occ; 94; 0;36933
/nas3/ENVISAT/GOMOS/GOM_NL__0P/GOM_NL__0PNPDE20090324_204449_000039882077_00315_36942_7478.N1
1; 1041.2; 24-MAR-2009 20:44:49; Dark ; 54.5; 54; 5The Cen ; 2.06; 4500;occ; 109; 0;36942
2; 1439.4; 24-MAR-2009 20:51:27; Dark ; 48.5; 106; 9Bet Crv ; 2.65; 5600;occ; 97; 0;36942
3; 1579.0; 24-MAR-2009 20:53:47; Dark ; 46.5; 163; 7Del Crv ; 2.94; 11000;occ; 93; 0;36942
4; 1901.0; 24-MAR-2009 20:59:09; Bright; 50.0; 121; 29Gam Vir ; 2.74; 7200;occ; 100; 0;36942
5; 2178.1; 24-MAR-2009 21:03:46; Bright; 40.0; 62; 94Bet Leo ; 2.14; 9700;occ; 80; 0;36942
6; 2750.3; 24-MAR-2009 21:13:18; Bright; 47.0; 152; 12Alp2CVn ; 2.89; 11000;occ; 94; 0;36942
7; 3010.3; 24-MAR-2009 21:17:38; Bright; 46.5; 32; 77Eps UMa ; 1.76; 11000;occ; 93; 0;36942
8; 3580.7; 24-MAR-2009 21:27:09; Bright; 47.0; 119; 14Eta Dra ; 2.73; 4700;occ; 94; 0;36942
9; 4211.7; 24-MAR-2009 21:37:40; Bright; 41.5; 144; 18Del Cyg ; 2.86; 11000;occ; 83; 0;36942
10; 4971.0; 24-MAR-2009 21:50:19; Dark ; 58.5; 11; 53Alp Aql ; 0.76; 8000;occ; 117; 0;36942
/nas3/ENVISAT/GOMOS/GOM_NL__0P/GOM_NL__0PNPDK20090324_063217_000034352077_00306_36933_3515.N1
1;-1824.0; 24-MAR-2009 06:32:17; Bright; 62.0; 144; 18Del Cyg ; 2.86; 11000;occ; 124; 0;36933
2;-1070.0; 24-MAR-2009 06:44:51; Dark ; 58.0; 11; 53Alp Aql ; 0.76; 8000;occ; 116; 0;36933
3; -409.7; 24-MAR-2009 06:55:51; Dark ; 51.5; 155; 41Pi Sgr ; 2.90; 6600;occ; 103; 0;36933
4; -280.9; 24-MAR-2009 06:58:00; Dark ; 50.0; 57; 34Sig Sgr ; 2.07; 26000;occ; 100; 0;36933
5; -169.7; 24-MAR-2009 06:59:51; Dark ; 56.5; 137; 22Lam Sgr ; 2.82; 4400;occ; 113; 0;36933
6; -65.7; 24-MAR-2009 07:01:35; Dark ; 50.0; 38; 20Eps Sgr ; 1.84; 11000;occ; 100; 0;36933
7; 174.8; 24-MAR-2009 07:05:35; Dark ; 54.0; 25; 35Lam Sco ; 1.62; 28000;occ; 108; 0;36934
8; 392.3; 24-MAR-2009 07:09:13; Dark ; 59.5; 0; ; 0.00; 0;occ; 119; 0;36934
9; 766.3; 24-MAR-2009 07:15:27; Dark ; 46.0; 78; Alp Lup ; 2.30; 28000;occ; 92; 0;36934
10; 859.9; 24-MAR-2009 07:17:00; Dark ; 51.0; 81; Eta Cen ; 2.36; 28000;occ; 102; 0;36934
11; 1036.0; 24-MAR-2009 07:19:57; Dark ; 58.5; 54; 5The Cen ; 2.06; 4500;occ; 117; 0;36934
12; 1437.6; 24-MAR-2009 07:26:38; Dark ; 51.0; 106; 9Bet Crv ; 2.65; 5600;occ; 102; 0;36934
13; 1563.7; 24-MAR-2009 07:28:44; Dark ; 47.5; 100; 4Gam Crv ; 2.58; 13100;occ; 95; 0;36934
/nas3/ENVISAT/GOMOS/GOM_NL__0P/GOM_NL__0PNPDK20090324_073423_000057432077_00307_36934_3516.N1
1; 1902.8; 24-MAR-2009 07:34:23; Bright; 50.0; 121; 29Gam Vir ; 2.74; 7200;occ; 100; 0;36934
2; 2180.1; 24-MAR-2009 07:39:01; Bright; 41.5; 62; 94Bet Leo ; 2.14; 9700;occ; 83; 0;36934
3; 2756.9; 24-MAR-2009 07:48:37; Bright; 46.5; 152; 12Alp2CVn ; 2.89; 11000;occ; 93; 0;36934

```



```

4; 3014.8; 24-MAR-2009 07:52:55; Bright; 41.5; 32; 77Eps UMa ; 1.76; 11000;occ; 83; 0;36934
5; 3586.5; 24-MAR-2009 08:02:27; Bright; 47.0; 119; 14Eta Dra ; 2.73; 4700;occ; 94; 0;36934
6; 4212.1; 24-MAR-2009 08:12:53; Bright; 43.0; 144; 18Del Cyg ; 2.86; 11000;occ; 86; 0;36934
7; 4966.5; 24-MAR-2009 08:25:27; Dark ; 55.0; 11; 53Alp Aql ; 0.76; 8000;occ; 110; 0;36934
8; 5627.1; 24-MAR-2009 08:36:28; Dark ; 53.0; 155; 41Pi Sgr ; 2.90; 6600;occ; 106; 0;36934
9; 5756.2; 24-MAR-2009 08:38:37; Dark ; 48.5; 57; 34Sig Sgr ; 2.07; 26000;occ; 97; 0;36934
10; 5867.7; 24-MAR-2009 08:40:28; Dark ; 60.0; 137; 22Lam Sgr ; 2.82; 4400;occ; 120; 0;36934
11; 5971.3; 24-MAR-2009 08:42:12; Dark ; 53.0; 38; 20Eps Sgr ; 1.84; 11000;occ; 106; 0;36934
12; 6212.0; 24-MAR-2009 08:46:13; Dark ; 55.5; 25; 35Lam Sco ; 1.62; 28000;occ; 111; 0;36934
13; 6429.4; 24-MAR-2009 08:49:50; Dark ; 59.5; 0; ; 0.00; 0;occ; 119; 0;36934
14; 6802.7; 24-MAR-2009 08:56:03; Dark ; 47.0; 78; Alp Lup ; 2.30; 28000;occ; 94; 0;36934
15; 6896.6; 24-MAR-2009 08:57:37; Dark ; 49.0; 81; Eta Cen ; 2.36; 28000;occ; 98; 0;36934
16; 7072.7; 24-MAR-2009 09:00:33; Dark ; 54.0; 54; 5The Cen ; 2.06; 4500;occ; 108; 0;36934
17; 7473.6; 24-MAR-2009 09:07:14; Dark ; 52.0; 106; 9Bet Crv ; 2.65; 5600;occ; 104; 0;36934
18; 7602.1; 24-MAR-2009 09:09:23; Dark ; 44.5; 100; 4Gam Crv ; 2.58; 13100;occ; 89; 0;36934
/nas3/ENVISAT/GOMOS/GOM_NL__0P/GOM_NL__0PNPDK20090324_091459_000057572077_00308_36935_3517.N1
1; 1902.5; 24-MAR-2009 09:14:59; Bright; 51.5; 121; 29Gam Vir ; 2.74; 7200;occ; 103; 0;36935
2; 2180.0; 24-MAR-2009 09:19:36; Bright; 42.0; 62; 94Bet Leo ; 2.14; 9700;occ; 84; 0;36935
3; 2755.8; 24-MAR-2009 09:29:12; Bright; 48.0; 152; 12Alp2CVn ; 2.89; 11000;occ; 96; 0;36935
4; 3014.2; 24-MAR-2009 09:33:31; Bright; 41.5; 32; 77Eps UMa ; 1.76; 11000;occ; 83; 0;36935
5; 3585.5; 24-MAR-2009 09:43:02; Bright; 47.0; 119; 14Eta Dra ; 2.73; 4700;occ; 94; 0;36935
6; 4211.8; 24-MAR-2009 09:53:28; Bright; 42.0; 144; 18Del Cyg ; 2.86; 11000;occ; 84; 0;36935
7; 4967.2; 24-MAR-2009 10:06:04; Dark ; 59.5; 11; 53Alp Aql ; 0.76; 8000;occ; 119; 0;36935
8; 5628.3; 24-MAR-2009 10:17:05; Dark ; 49.0; 155; 41Pi Sgr ; 2.90; 6600;occ; 98; 0;36935
9; 5757.3; 24-MAR-2009 10:19:14; Dark ; 52.5; 57; 34Sig Sgr ; 2.07; 26000;occ; 105; 0;36935
10; 5869.0; 24-MAR-2009 10:21:05; Dark ; 55.5; 137; 22Lam Sgr ; 2.82; 4400;occ; 111; 0;36935
11; 5972.6; 24-MAR-2009 10:22:49; Dark ; 57.5; 38; 20Eps Sgr ; 1.84; 11000;occ; 115; 0;36935
12; 6213.2; 24-MAR-2009 10:26:50; Dark ; 52.0; 25; 35Lam Sco ; 1.62; 28000;occ; 104; 0;36935
13; 6430.6; 24-MAR-2009 10:30:27; Dark ; 59.5; 0; ; 0.00; 0;occ; 119; 0;36935
14; 6803.7; 24-MAR-2009 10:36:40; Dark ; 46.0; 78; Alp Lup ; 2.30; 28000;occ; 92; 0;36935
15; 6896.9; 24-MAR-2009 10:38:13; Dark ; 50.5; 81; Eta Cen ; 2.36; 28000;occ; 101; 0;36935
16; 7073.2; 24-MAR-2009 10:41:10; Dark ; 57.0; 54; 5The Cen ; 2.06; 4500;occ; 114; 0;36935
17; 7473.7; 24-MAR-2009 10:47:50; Dark ; 46.0; 106; 9Bet Crv ; 2.65; 5600;occ; 92; 0;36935
18; 7613.8; 24-MAR-2009 10:50:10; Dark ; 46.5; 163; 7Del Crv ; 2.94; 11000;occ; 93; 0;36935
/nas3/ENVISAT/GOMOS/GOM_NL__0P/GOM_NL__0PNPDE20090324_220123_000054272077_00315_36942_7479.N1
1; -400.4; 24-MAR-2009 22:01:23; Dark ; 53.5; 155; 41Pi Sgr ; 2.90; 6600;occ; 107; 0;36942
2; -271.0; 24-MAR-2009 22:03:33; Dark ; 54.5; 57; 34Sig Sgr ; 2.07; 26000;occ; 109; 0;36942
3; -157.2; 24-MAR-2009 22:05:27; Dark ; 54.5; 137; 22Lam Sgr ; 2.82; 4400;occ; 109; 0;36942
4; -55.4; 24-MAR-2009 22:07:08; Dark ; 52.0; 38; 20Eps Sgr ; 1.84; 11000;occ; 104; 0;36942
5; 186.5; 24-MAR-2009 22:11:10; Dark ; 54.5; 25; 35Lam Sco ; 1.62; 28000;occ; 109; 0;36943
6; 403.3; 24-MAR-2009 22:14:47; Dark ; 59.5; 0; ; 0.00; 0;occ; 119; 0;36943
7; 772.6; 24-MAR-2009 22:20:56; Dark ; 45.5; 78; Alp Lup ; 2.30; 28000;occ; 91; 0;36943
8; 866.5; 24-MAR-2009 22:22:30; Dark ; 49.0; 81; Eta Cen ; 2.36; 28000;occ; 98; 0;36943
9; 1041.7; 24-MAR-2009 22:25:26; Dark ; 56.5; 54; 5The Cen ; 2.06; 4500;occ; 113; 0;36943
10; 1439.6; 24-MAR-2009 22:32:03; Dark ; 49.5; 106; 9Bet Crv ; 2.65; 5600;occ; 99; 0;36943
11; 1579.0; 24-MAR-2009 22:34:23; Dark ; 48.0; 163; 7Del Crv ; 2.94; 11000;occ; 96; 0;36943
12; 1900.6; 24-MAR-2009 22:39:44; Bright; 50.0; 121; 29Gam Vir ; 2.74; 7200;occ; 100; 0;36943
13; 2177.7; 24-MAR-2009 22:44:22; Bright; 40.0; 62; 94Bet Leo ; 2.14; 9700;occ; 80; 0;36943
14; 2749.3; 24-MAR-2009 22:53:53; Bright; 45.0; 152; 12Alp2CVn ; 2.89; 11000;occ; 90; 0;36943
15; 3009.7; 24-MAR-2009 22:58:14; Bright; 43.0; 32; 77Eps UMa ; 1.76; 11000;occ; 86; 0;36943
16; 3580.0; 24-MAR-2009 23:07:44; Bright; 48.5; 119; 14Eta Dra ; 2.73; 4700;occ; 97; 0;36943
17; 4211.4; 24-MAR-2009 23:18:15; Bright; 40.0; 144; 18Del Cyg ; 2.86; 11000;occ; 80; 0;36943
18; 4971.3; 24-MAR-2009 23:30:55; Dark ; 56.0; 11; 53Alp Aql ; 0.76; 8000;occ; 112; 0;36943
/nas3/ENVISAT/GOMOS/GOM_NL__0P/GOM_NL__0PNPDE20090324_234200_000054342077_00316_36943_7480.N1
1; -399.4; 24-MAR-2009 23:42:00; Dark ; 54.0; 155; 41Pi Sgr ; 2.90; 6600;occ; 108; 0;36943
2; -269.9; 24-MAR-2009 23:44:10; Dark ; 55.0; 57; 34Sig Sgr ; 2.07; 26000;occ; 110; 0;36943
3; -155.9; 24-MAR-2009 23:46:04; Dark ; 55.5; 137; 22Lam Sgr ; 2.82; 4400;occ; 111; 0;36943
4; -54.3; 24-MAR-2009 23:47:45; Dark ; 50.0; 38; 20Eps Sgr ; 1.84; 11000;occ; 100; 0;36943
5; 187.8; 24-MAR-2009 23:51:48; Dark ; 53.0; 25; 35Lam Sco ; 1.62; 28000;occ; 106; 0;36944
6; 404.5; 24-MAR-2009 23:55:24; Dark ; 59.5; 0; ; 0.00; 0;occ; 119; 0;36944
7; 773.5; 25-MAR-2009 00:01:33; Dark ; 49.5; 78; Alp Lup ; 2.30; 28000;occ; 99; 0;36944
8; 867.3; 25-MAR-2009 00:03:07; Dark ; 46.5; 81; Eta Cen ; 2.36; 28000;occ; 93; 0;36944
9; 1042.5; 25-MAR-2009 00:06:02; Dark ; 59.0; 54; 5The Cen ; 2.06; 4500;occ; 118; 0;36944
10; 1439.7; 25-MAR-2009 00:12:39; Dark ; 50.0; 106; 9Bet Crv ; 2.65; 5600;occ; 100; 0;36944
11; 1578.8; 25-MAR-2009 00:14:59; Dark ; 47.0; 163; 7Del Crv ; 2.94; 11000;occ; 94; 0;36944
12; 1900.5; 25-MAR-2009 00:20:20; Bright; 49.0; 121; 29Gam Vir ; 2.74; 7200;occ; 98; 0;36944
13; 2177.6; 25-MAR-2009 00:24:57; Bright; 42.5; 62; 94Bet Leo ; 2.14; 9700;occ; 85; 0;36944
14; 2748.8; 25-MAR-2009 00:34:28; Bright; 46.5; 152; 12Alp2CVn ; 2.89; 11000;occ; 93; 0;36944

```

```

15; 3009.3; 25-MAR-2009 00:38:49; Bright; 42.0; 32; 77Eps UMa ; 1.76; 11000;occ; 84; 0;36944
16; 3579.4; 25-MAR-2009 00:48:19; Bright; 50.0; 119; 14Eta Dra ; 2.73; 4700;occ; 100; 0;36944
17; 4211.5; 25-MAR-2009 00:58:51; Bright; 41.0; 144; 18Del Cyg ; 2.86; 11000;occ; 82; 0;36944
18; 4971.9; 25-MAR-2009 01:11:32; Dark ; 63.0; 11; 53Alp Aql ; 0.76; 8000;occ; 126; 0;36944
/nas3/ENVISAT/GOMOS/GOM_NL__0P/GOM_NL__0PNPDK20090324_105535_000057562077_00309_36936_3518.N1
 1; 1902.3; 24-MAR-2009 10:55:35; Bright; 48.5; 121; 29Gam Vir ; 2.74; 7200;occ; 97; 0;36936
 2; 2179.6; 24-MAR-2009 11:00:12; Bright; 41.0; 62; 94Bet Leo ; 2.14; 9700;occ; 82; 0;36936
 3; 2755.0; 24-MAR-2009 11:09:47; Bright; 46.0; 152; 12Alp2CVn ; 2.89; 11000;occ; 92; 0;36936
 4; 3013.7; 24-MAR-2009 11:14:06; Bright; 42.5; 32; 77Eps UMa ; 1.76; 11000;occ; 85; 0;36936
 5; 3584.9; 24-MAR-2009 11:23:37; Bright; 46.5; 119; 14Eta Dra ; 2.73; 4700;occ; 93; 0;36936
 6; 4211.6; 24-MAR-2009 11:34:04; Bright; 43.0; 144; 18Del Cyg ; 2.86; 11000;occ; 86; 0;36936
 7; 4967.9; 24-MAR-2009 11:46:40; Dark ; 57.5; 11; 53Alp Aql ; 0.76; 8000;occ; 115; 0;36936
 8; 5629.4; 24-MAR-2009 11:57:42; Dark ; 51.0; 155; 41Pi Sgr ; 2.90; 6600;occ; 102; 0;36936
 9; 5758.2; 24-MAR-2009 11:59:51; Dark ; 51.0; 57; 34Sig Sgr ; 2.07; 26000;occ; 102; 0;36936
10; 5870.4; 24-MAR-2009 12:01:43; Dark ; 54.5; 137; 22Lam Sgr ; 2.82; 4400;occ; 109; 0;36936
11; 5973.7; 24-MAR-2009 12:03:26; Dark ; 48.5; 38; 20Eps Sgr ; 1.84; 11000;occ; 97; 0;36936
12; 6214.6; 24-MAR-2009 12:07:27; Dark ; 52.5; 25; 35Lam Sco ; 1.62; 28000;occ; 105; 0;36936
13; 6431.8; 24-MAR-2009 12:11:04; Dark ; 59.5; 0; ; 0.00; 0;occ; 119; 0;36936
14; 6804.4; 24-MAR-2009 12:17:17; Dark ; 45.5; 78; Alp Lup ; 2.30; 28000;occ; 91; 0;36936
15; 6898.0; 24-MAR-2009 12:18:50; Dark ; 50.0; 81; Eta Cen ; 2.36; 28000;occ; 100; 0;36936
16; 7073.9; 24-MAR-2009 12:21:46; Dark ; 56.0; 54; 5The Cen ; 2.06; 4500;occ; 112; 0;36936
17; 7474.1; 24-MAR-2009 12:28:26; Dark ; 48.0; 106; 9Bet Crv ; 2.65; 5600;occ; 96; 0;36936
18; 7614.0; 24-MAR-2009 12:30:46; Dark ; 44.5; 163; 7Del Crv ; 2.94; 11000;occ; 89; 0;36936
/nas3/ENVISAT/GOMOS/GOM_NL__0P/GOM_NL__0PNPDK20090324_123124_000058912077_00310_36937_3519.N1
 1; 1615.6; 24-MAR-2009 12:31:24; Dark ; 45.0; 163; 7Del Crv ; 2.94; 11000;occ; 90; 75;36937
 2; 1902.1; 24-MAR-2009 12:36:10; Bright; 52.0; 121; 29Gam Vir ; 2.74; 7200;occ; 104; 0;36937
 3; 2179.1; 24-MAR-2009 12:40:47; Bright; 60.0; 62; 94Bet Leo ; 2.14; 9700;occ; 120; 0;36937
 4; 2754.3; 24-MAR-2009 12:50:23; Bright; 47.5; 152; 12Alp2CVn ; 2.89; 11000;occ; 95; 0;36937
 5; 3013.0; 24-MAR-2009 12:54:41; Bright; 44.0; 32; 77Eps UMa ; 1.76; 11000;occ; 88; 0;36937
 6; 3584.3; 24-MAR-2009 13:04:13; Bright; 44.0; 119; 14Eta Dra ; 2.73; 4700;occ; 88; 0;36937
 7; 4211.8; 24-MAR-2009 13:14:40; Bright; 41.0; 144; 18Del Cyg ; 2.86; 11000;occ; 82; 0;36937
 8; 4968.1; 24-MAR-2009 13:27:16; Dark ; 55.5; 11; 53Alp Aql ; 0.76; 8000;occ; 111; 0;36937
 9; 5630.4; 24-MAR-2009 13:38:19; Dark ; 52.0; 155; 41Pi Sgr ; 2.90; 6600;occ; 104; 0;36937
10; 5759.4; 24-MAR-2009 13:40:28; Dark ; 49.5; 57; 34Sig Sgr ; 2.07; 26000;occ; 99; 0;36937
11; 5871.8; 24-MAR-2009 13:42:20; Dark ; 56.5; 137; 22Lam Sgr ; 2.82; 4400;occ; 113; 0;36937
12; 5975.0; 24-MAR-2009 13:44:03; Dark ; 54.0; 38; 20Eps Sgr ; 1.84; 11000;occ; 108; 0;36937
13; 6215.7; 24-MAR-2009 13:48:04; Dark ; 56.0; 25; 35Lam Sco ; 1.62; 28000;occ; 112; 0;36937
14; 6433.1; 24-MAR-2009 13:51:41; Dark ; 59.5; 0; ; 0.00; 0;occ; 119; 0;36937
15; 6805.0; 24-MAR-2009 13:57:53; Dark ; 46.5; 78; Alp Lup ; 2.30; 28000;occ; 93; 0;36937
16; 6898.8; 24-MAR-2009 13:59:27; Dark ; 49.0; 81; Eta Cen ; 2.36; 28000;occ; 98; 0;36937
17; 7074.7; 24-MAR-2009 14:02:23; Dark ; 60.0; 54; 5The Cen ; 2.06; 4500;occ; 120; 0;36937
18; 7474.2; 24-MAR-2009 14:09:02; Dark ; 33.0; 106; 9Bet Crv ; 2.65; 5600;occ; 66; 0;36937
/nas3/ENVISAT/GOMOS/GOM_NL__0P/GOM_NL__0PNPDK20090324_140902_000056942077_00311_36938_3520.N1
 1; 1438.3; 24-MAR-2009 14:09:02; Dark ; 48.5; 106; 9Bet Crv ; 2.65; 5600;occ; 97; 0;36938
 2; 1578.3; 24-MAR-2009 14:11:22; Dark ; 47.5; 163; 7Del Crv ; 2.94; 11000;occ; 95; 0;36938
 3; 1901.9; 24-MAR-2009 14:16:46; Bright; 51.0; 121; 29Gam Vir ; 2.74; 7200;occ; 102; 0;36938
 4; 2179.2; 24-MAR-2009 14:21:23; Bright; 40.0; 62; 94Bet Leo ; 2.14; 9700;occ; 80; 0;36938
 5; 2753.5; 24-MAR-2009 14:30:58; Bright; 47.0; 152; 12Alp2CVn ; 2.89; 11000;occ; 94; 0;36938
 6; 3012.5; 24-MAR-2009 14:35:17; Bright; 42.5; 32; 77Eps UMa ; 1.76; 11000;occ; 85; 0;36938
 7; 3583.8; 24-MAR-2009 14:44:48; Bright; 47.0; 119; 14Eta Dra ; 2.73; 4700;occ; 94; 0;36938
 8; 4212.3; 24-MAR-2009 14:55:16; Bright; 42.0; 144; 18Del Cyg ; 2.86; 11000;occ; 84; 0;36938
 9; 4968.6; 24-MAR-2009 15:07:53; Dark ; 49.0; 11; 53Alp Aql ; 0.76; 8000;occ; 118; 0;36938
10; 5631.6; 24-MAR-2009 15:18:56; Dark ; 48.5; 155; 41Pi Sgr ; 2.90; 6600;occ; 97; 0;36938
11; 5760.4; 24-MAR-2009 15:21:05; Dark ; 50.0; 57; 34Sig Sgr ; 2.07; 26000;occ; 100; 0;36938
12; 5873.1; 24-MAR-2009 15:22:57; Dark ; 57.0; 137; 22Lam Sgr ; 2.82; 4400;occ; 114; 0;36938
13; 5976.0; 24-MAR-2009 15:24:40; Dark ; 60.5; 38; 20Eps Sgr ; 1.84; 11000;occ; 121; 0;36938
14; 6217.4; 24-MAR-2009 15:28:42; Dark ; 53.5; 25; 35Lam Sco ; 1.62; 28000;occ; 107; 0;36938
15; 6434.4; 24-MAR-2009 15:32:18; Dark ; 59.5; 0; ; 0.00; 0;occ; 119; 0;36938
16; 6806.0; 24-MAR-2009 15:38:30; Dark ; 44.5; 78; Alp Lup ; 2.30; 28000;occ; 89; 0;36938
17; 6899.5; 24-MAR-2009 15:40:04; Dark ; 51.5; 81; Eta Cen ; 2.36; 28000;occ; 103; 0;36938
18; 7075.5; 24-MAR-2009 15:43:00; Dark ; 57.5; 54; 5The Cen ; 2.06; 4500;occ; 115; 0;36938
/nas3/ENVISAT/GOMOS/GOM_NL__0P/GOM_NL__0PNPDK20090324_154939_000056922077_00312_36939_3521.N1
 1; 1438.7; 24-MAR-2009 15:49:39; Dark ; 49.0; 106; 9Bet Crv ; 2.65; 5600;occ; 98; 0;36939
 2; 1578.3; 24-MAR-2009 15:51:58; Dark ; 49.5; 163; 7Del Crv ; 2.94; 11000;occ; 99; 0;36939
 3; 1901.6; 24-MAR-2009 15:57:22; Bright; 51.0; 121; 29Gam Vir ; 2.74; 7200;occ; 102; 0;36939
 4; 2178.9; 24-MAR-2009 16:01:59; Bright; 59.0; 62; 94Bet Leo ; 2.14; 9700;occ; 118; 0;36939
 5; 2752.8; 24-MAR-2009 16:11:33; Bright; 47.0; 152; 12Alp2CVn ; 2.89; 11000;occ; 94; 0;36939
 6; 3012.0; 24-MAR-2009 16:15:52; Bright; 43.5; 32; 77Eps UMa ; 1.76; 11000;occ; 87; 0;36939

```

```

7; 3583.1; 24-MAR-2009 16:25:23; Bright; 46.5; 119; 14Eta Dra ; 2.73; 4700;occ; 93; 0;36939
8; 4212.1; 24-MAR-2009 16:35:52; Bright; 40.5; 144; 18Del Cyg ; 2.86; 11000;occ; 81; 0;36939
9; 4969.0; 24-MAR-2009 16:48:29; Dark ; 61.0; 11; 53Alp Aql ; 0.76; 8000;occ; 122; 0;36939
10; 5632.7; 24-MAR-2009 16:59:33; Dark ; 50.0; 155; 41Pi Sgr ; 2.90; 6600;occ; 100; 0;36939
11; 5761.8; 24-MAR-2009 17:01:42; Dark ; 52.5; 57; 34Sig Sgr ; 2.07; 26000;occ; 105; 0;36939
12; 5874.6; 24-MAR-2009 17:03:35; Dark ; 58.0; 137; 22Lam Sgr ; 2.82; 4400;occ; 116; 0;36939
13; 5977.2; 24-MAR-2009 17:05:17; Dark ; 61.5; 38; 20Eps Sgr ; 1.84; 11000;occ; 123; 0;36939
14; 6218.7; 24-MAR-2009 17:09:19; Dark ; 54.0; 25; 35Lam Sco ; 1.62; 28000;occ; 108; 0;36939
15; 6435.6; 24-MAR-2009 17:12:56; Dark ; 59.5; 0; ; 0.00; 0;occ; 119; 0;36939
16; 6806.5; 24-MAR-2009 17:19:07; Dark ; 52.5; 78; Alp Lup ; 2.30; 28000;occ; 105; 0;36939
17; 6900.2; 24-MAR-2009 17:20:40; Dark ; 49.5; 81; Eta Cen ; 2.36; 28000;occ; 99; 0;36939
18; 7076.1; 24-MAR-2009 17:23:36; Dark ; 55.5; 54; 5The Cen ; 2.06; 4500;occ; 111; 0;36939
/nas3/ENVISAT/GOMOS/GOM_NL__0P/GOM_NL__0PNPDK20090324_172429_000058562077_00313_36940_3522.N1
1; 1092.5; 24-MAR-2009 17:24:29; Dark ; 56.0; 54; 5The Cen ; 2.06; 4500;occ; 112; 105;36940
2; 1439.0; 24-MAR-2009 17:30:15; Dark ; 53.5; 106; 9Bet Crv ; 2.65; 5600;occ; 107; 0;36940
3; 1578.5; 24-MAR-2009 17:32:35; Dark ; 48.0; 163; 7Del Crv ; 2.94; 11000;occ; 96; 0;36940
4; 1901.5; 24-MAR-2009 17:37:58; Bright; 50.5; 121; 29Gam Vir ; 2.74; 7200;occ; 101; 0;36940
5; 2178.6; 24-MAR-2009 17:42:35; Bright; 41.5; 62; 94Bet Leo ; 2.14; 9700;occ; 83; 0;36940
6; 2751.9; 24-MAR-2009 17:52:08; Bright; 47.0; 152; 12Alp2CVn ; 2.89; 11000;occ; 94; 0;36940
7; 3011.4; 24-MAR-2009 17:56:27; Bright; 49.0; 32; 77Eps UMa ; 1.76; 11000;occ; 98; 0;36940
8; 3582.3; 24-MAR-2009 18:05:58; Bright; 47.0; 119; 14Eta Dra ; 2.73; 4700;occ; 94; 0;36940
9; 4212.2; 24-MAR-2009 18:16:28; Bright; 41.0; 144; 18Del Cyg ; 2.86; 11000;occ; 82; 0;36940
10; 4969.6; 24-MAR-2009 18:29:06; Dark ; 67.0; 11; 53Alp Aql ; 0.76; 8000;occ; 134; 0;36940
11; 5633.6; 24-MAR-2009 18:40:10; Dark ; 50.0; 155; 41Pi Sgr ; 2.90; 6600;occ; 100; 0;36940
12; 5762.8; 24-MAR-2009 18:42:19; Dark ; 49.0; 57; 34Sig Sgr ; 2.07; 26000;occ; 98; 0;36940
13; 5978.4; 24-MAR-2009 18:45:54; Dark ; 61.0; 38; 20Eps Sgr ; 1.84; 11000;occ; 122; 0;36940
14; 6220.0; 24-MAR-2009 18:49:56; Dark ; 54.0; 25; 35Lam Sco ; 1.62; 28000;occ; 108; 0;36940
15; 6436.8; 24-MAR-2009 18:53:33; Dark ; 59.5; 0; ; 0.00; 0;occ; 119; 0;36940
16; 6807.1; 24-MAR-2009 18:59:43; Dark ; 26.0; 78; Alp Lup ; 2.30; 28000;occ; 52; 0;36940
17; 6901.0; 24-MAR-2009 19:01:17; Dark ; 48.0; 81; Eta Cen ; 2.36; 28000;occ; 96; 0;36940
/nas3/ENVISAT/GOMOS/GOM_NL__0P/GOM_NL__0PNPDK20090324_190413_000060712077_00314_36941_3523.N1
1; 1040.6; 24-MAR-2009 19:04:13; Dark ; 57.0; 54; 5The Cen ; 2.06; 4500;occ; 114; 0;36941
2; 1439.1; 24-MAR-2009 19:10:51; Dark ; 50.0; 106; 9Bet Crv ; 2.65; 5600;occ; 100; 0;36941
3; 1578.6; 24-MAR-2009 19:13:11; Dark ; 46.0; 163; 7Del Crv ; 2.94; 11000;occ; 92; 0;36941
4; 1901.3; 24-MAR-2009 19:18:33; Bright; 49.5; 121; 29Gam Vir ; 2.74; 7200;occ; 99; 0;36941
5; 2178.5; 24-MAR-2009 19:23:11; Bright; 40.5; 62; 94Bet Leo ; 2.14; 9700;occ; 81; 0;36941
6; 2751.2; 24-MAR-2009 19:32:43; Bright; 48.0; 152; 12Alp2CVn ; 2.89; 11000;occ; 96; 0;36941
7; 3010.9; 24-MAR-2009 19:37:03; Bright; 43.5; 32; 77Eps UMa ; 1.76; 11000;occ; 87; 0;36941
8; 3581.4; 24-MAR-2009 19:46:34; Bright; 47.0; 119; 14Eta Dra ; 2.73; 4700;occ; 94; 0;36941
9; 4212.4; 24-MAR-2009 19:57:04; Bright; 41.0; 144; 18Del Cyg ; 2.86; 11000;occ; 82; 0;36941
10; 4970.2; 24-MAR-2009 20:09:42; Dark ; 56.0; 11; 53Alp Aql ; 0.76; 8000;occ; 112; 0;36941
11; 5634.7; 24-MAR-2009 20:20:47; Dark ; 51.5; 155; 41Pi Sgr ; 2.90; 6600;occ; 103; 0;36941
12; 5764.0; 24-MAR-2009 20:22:56; Dark ; 49.5; 57; 34Sig Sgr ; 2.07; 26000;occ; 99; 0;36941
13; 5979.4; 24-MAR-2009 20:26:31; Dark ; 48.5; 38; 20Eps Sgr ; 1.84; 11000;occ; 97; 0;36941
14; 6221.2; 24-MAR-2009 20:30:33; Dark ; 54.0; 25; 35Lam Sco ; 1.62; 28000;occ; 108; 0;36941
15; 6438.0; 24-MAR-2009 20:34:10; Dark ; 59.5; 0; ; 0.00; 0;occ; 119; 0;36941
16; 6808.0; 24-MAR-2009 20:40:20; Dark ; 49.5; 78; Alp Lup ; 2.30; 28000;occ; 99; 0;36941
17; 6901.6; 24-MAR-2009 20:41:54; Dark ; 54.5; 81; Eta Cen ; 2.36; 28000;occ; 109; 0;36941
18; 7077.1; 24-MAR-2009 20:44:49; Dark ; 35.0; 54; 5The Cen ; 2.06; 4500;occ; 70; 0;36941
/nas3/ENVISAT/GOMOS/GOM_NL__0P/GOM_NL__0PNPDE20090325_012237_000040252077_00317_36944_7481.N1
1; -398.1; 25-MAR-2009 01:22:37; Dark ; 52.5; 155; 41Pi Sgr ; 2.90; 6600;occ; 105; 0;36944
2; -268.9; 25-MAR-2009 01:24:47; Dark ; 51.0; 57; 34Sig Sgr ; 2.07; 26000;occ; 102; 0;36944
3; -53.2; 25-MAR-2009 01:28:22; Dark ; 52.0; 38; 20Eps Sgr ; 1.84; 11000;occ; 104; 0;36944
4; 189.4; 25-MAR-2009 01:32:25; Dark ; 57.5; 25; 35Lam Sco ; 1.62; 28000;occ; 115; 0;36945
5; 405.7; 25-MAR-2009 01:36:01; Dark ; 59.5; 0; ; 0.00; 0;occ; 119; 0;36945
6; 774.2; 25-MAR-2009 01:42:10; Dark ; 50.0; 78; Alp Lup ; 2.30; 28000;occ; 100; 0;36945
7; 867.9; 25-MAR-2009 01:43:43; Dark ; 48.5; 81; Eta Cen ; 2.36; 28000;occ; 97; 0;36945
8; 1043.1; 25-MAR-2009 01:46:39; Dark ; 56.5; 54; 5The Cen ; 2.06; 4500;occ; 113; 0;36945
9; 1440.1; 25-MAR-2009 01:53:16; Dark ; 51.0; 106; 9Bet Crv ; 2.65; 5600;occ; 102; 0;36945
10; 1578.9; 25-MAR-2009 01:55:34; Dark ; 46.0; 163; 7Del Crv ; 2.94; 11000;occ; 92; 0;36945
11; 1900.1; 25-MAR-2009 02:00:56; Bright; 50.0; 121; 29Gam Vir ; 2.74; 7200;occ; 100; 0;36945
12; 2177.3; 25-MAR-2009 02:05:33; Bright; 42.5; 62; 94Bet Leo ; 2.14; 9700;occ; 85; 0;36945
13; 2747.9; 25-MAR-2009 02:15:03; Bright; 46.0; 152; 12Alp2CVn ; 2.89; 11000;occ; 92; 0;36945
14; 3008.8; 25-MAR-2009 02:19:24; Bright; 40.5; 32; 77Eps UMa ; 1.76; 11000;occ; 81; 0;36945
15; 3578.7; 25-MAR-2009 02:28:54; Bright; 48.5; 119; 14Eta Dra ; 2.73; 4700;occ; 97; 0;36945
/nas3/ENVISAT/GOMOS/GOM_NL__0P/GOM_NL__0PNPDE20090325_023928_000054502077_00318_36945_7482.N1
1; -1823.9; 25-MAR-2009 02:39:28; Bright; 45.0; 144; 18Del Cyg ; 2.86; 11000;occ; 90; 0;36945
2; -1063.4; 25-MAR-2009 02:52:08; Dark ; 61.5; 11; 53Alp Aql ; 0.76; 8000;occ; 123; 0;36945

```



```

3; -267.5; 25-MAR-2009 03:05:24; Dark ; 55.5; 57; 34Sig Sgr ; 2.07; 26000;occ; 111; 0;36945
4; -51.9; 25-MAR-2009 03:09:00; Dark ; 49.0; 38; 20Eps Sgr ; 1.84; 11000;occ; 98; 0;36945
5; 190.4; 25-MAR-2009 03:13:02; Dark ; 55.5; 25; 35Lam Sco ; 1.62; 28000;occ; 111; 0;36946
6; 406.9; 25-MAR-2009 03:16:38; Dark ; 59.5; 0; ; 0.00; 0;occ; 119; 0;36946
7; 774.9; 25-MAR-2009 03:22:46; Dark ; 49.0; 78; Alp Lup ; 2.30; 28000;occ; 98; 0;36946
8; 868.7; 25-MAR-2009 03:24:20; Dark ; 52.0; 81; Eta Cen ; 2.36; 28000;occ; 104; 0;36946
9; 1044.0; 25-MAR-2009 03:27:15; Dark ; 56.5; 54; 5The Cen ; 2.06; 4500;occ; 113; 0;36946
10; 1440.3; 25-MAR-2009 03:33:52; Dark ; 51.5; 106; 9Bet Crv ; 2.65; 5600;occ; 103; 0;36946
11; 1579.4; 25-MAR-2009 03:36:11; Dark ; 48.5; 163; 7Del Crv ; 2.94; 11000;occ; 97; 0;36946
12; 1900.2; 25-MAR-2009 03:41:32; Bright; 49.0; 121; 29Gam Vir ; 2.74; 7200;occ; 98; 0;36946
13; 2177.2; 25-MAR-2009 03:46:09; Bright; 42.0; 62; 94Bet Leo ; 2.14; 9700;occ; 84; 0;36946
14; 2747.1; 25-MAR-2009 03:55:39; Bright; 47.0; 152; 12Alp2CVn ; 2.89; 11000;occ; 94; 0;36946
15; 3008.1; 25-MAR-2009 04:00:00; Bright; 43.5; 32; 77Eps UMa ; 1.76; 11000;occ; 87; 0;36946
16; 3578.2; 25-MAR-2009 04:09:30; Bright; 48.5; 119; 14Eta Dra ; 2.73; 4700;occ; 97; 0;36946
/nas3/ENVISAT/GOMOS/GOM_NL__0P/GOM_NL__0PNPDE20090325_042002_000054492077_00319_36946_7483.N1
1; -1825.1; 25-MAR-2009 04:20:02; Bright; 41.5; 144; 18Del Cyg ; 2.86; 11000;occ; 83; 0;36946
2; -1062.6; 25-MAR-2009 04:32:45; Dark ; 57.5; 11; 53Alp Aql ; 0.76; 8000;occ; 115; 0;36946
3; -395.6; 25-MAR-2009 04:43:52; Dark ; 51.0; 155; 41Pi Sgr ; 2.90; 6600;occ; 102; 0;36946
4; -266.7; 25-MAR-2009 04:46:01; Dark ; 57.0; 57; 34Sig Sgr ; 2.07; 26000;occ; 114; 0;36946
5; -50.9; 25-MAR-2009 04:49:37; Dark ; 50.0; 38; 20Eps Sgr ; 1.84; 11000;occ; 100; 0;36946
6; 191.6; 25-MAR-2009 04:53:39; Dark ; 54.5; 25; 35Lam Sco ; 1.62; 28000;occ; 109; 0;36947
7; 408.1; 25-MAR-2009 04:57:16; Dark ; 59.5; 0; ; 0.00; 0;occ; 119; 0;36947
8; 775.5; 25-MAR-2009 05:03:23; Dark ; 49.0; 78; Alp Lup ; 2.30; 28000;occ; 98; 0;36947
9; 869.5; 25-MAR-2009 05:04:57; Dark ; 50.5; 81; Eta Cen ; 2.36; 28000;occ; 101; 0;36947
10; 1044.7; 25-MAR-2009 05:07:52; Dark ; 59.0; 54; 5The Cen ; 2.06; 4500;occ; 118; 0;36947
11; 1440.4; 25-MAR-2009 05:14:28; Dark ; 49.0; 106; 9Bet Crv ; 2.65; 5600;occ; 98; 0;36947
12; 1579.3; 25-MAR-2009 05:16:47; Dark ; 49.0; 163; 7Del Crv ; 2.94; 11000;occ; 98; 0;36947
13; 1899.8; 25-MAR-2009 05:22:07; Bright; 49.0; 121; 29Gam Vir ; 2.74; 7200;occ; 98; 0;36947
14; 2176.9; 25-MAR-2009 05:26:44; Bright; 42.5; 62; 94Bet Leo ; 2.14; 9700;occ; 85; 0;36947
15; 2746.1; 25-MAR-2009 05:36:14; Bright; 45.5; 152; 12Alp2CVn ; 2.89; 11000;occ; 91; 0;36947
16; 3007.5; 25-MAR-2009 05:40:35; Bright; 44.0; 32; 77Eps UMa ; 1.76; 11000;occ; 88; 0;36947
17; 3577.6; 25-MAR-2009 05:50:05; Bright; 47.0; 119; 14Eta Dra ; 2.73; 4700;occ; 94; 0;36947
/nas3/ENVISAT/GOMOS/GOM_NL__0P/GOM_NL__0PNPDE20090325_060038_000054492077_00320_36947_7484.N1
1; -1825.0; 25-MAR-2009 06:00:38; Bright; 49.5; 144; 18Del Cyg ; 2.86; 11000;occ; 99; 0;36947
2; -1061.9; 25-MAR-2009 06:13:22; Dark ; 55.5; 11; 53Alp Aql ; 0.76; 8000;occ; 111; 0;36947
3; -394.7; 25-MAR-2009 06:24:29; Dark ; 49.5; 155; 41Pi Sgr ; 2.90; 6600;occ; 99; 0;36947
4; -265.7; 25-MAR-2009 06:26:38; Dark ; 51.5; 57; 34Sig Sgr ; 2.07; 26000;occ; 103; 0;36947
5; -49.6; 25-MAR-2009 06:30:14; Dark ; 56.5; 38; 20Eps Sgr ; 1.84; 11000;occ; 113; 0;36947
6; 193.0; 25-MAR-2009 06:34:16; Dark ; 56.0; 25; 35Lam Sco ; 1.62; 28000;occ; 112; 0;36948
7; 409.3; 25-MAR-2009 06:37:53; Dark ; 59.5; 0; ; 0.00; 0;occ; 119; 0;36948
8; 776.4; 25-MAR-2009 06:44:00; Dark ; 47.5; 78; Alp Lup ; 2.30; 28000;occ; 95; 0;36948
9; 870.3; 25-MAR-2009 06:45:34; Dark ; 51.5; 81; Eta Cen ; 2.36; 28000;occ; 103; 0;36948
10; 1045.3; 25-MAR-2009 06:48:29; Dark ; 60.5; 54; 5The Cen ; 2.06; 4500;occ; 121; 0;36948
11; 1440.6; 25-MAR-2009 06:55:04; Dark ; 49.5; 106; 9Bet Crv ; 2.65; 5600;occ; 99; 0;36948
12; 1579.3; 25-MAR-2009 06:57:23; Dark ; 47.5; 163; 7Del Crv ; 2.94; 11000;occ; 95; 0;36948
13; 1899.6; 25-MAR-2009 07:02:43; Bright; 49.5; 121; 29Gam Vir ; 2.74; 7200;occ; 99; 0;36948
14; 2176.8; 25-MAR-2009 07:07:20; Bright; 42.0; 62; 94Bet Leo ; 2.14; 9700;occ; 84; 0;36948
15; 2745.5; 25-MAR-2009 07:16:49; Bright; 46.5; 152; 12Alp2CVn ; 2.89; 11000;occ; 93; 0;36948
16; 3007.1; 25-MAR-2009 07:21:11; Bright; 41.0; 32; 77Eps UMa ; 1.76; 11000;occ; 82; 0;36948
17; 3577.0; 25-MAR-2009 07:30:40; Bright; 47.0; 119; 14Eta Dra ; 2.73; 4700;occ; 94; 0;36948
/nas3/ENVISAT/GOMOS/GOM_NL__0P/GOM_NL__0PNPDE20090325_201027_000041602077_00329_36956_7485.N1
1; 876.1; 25-MAR-2009 20:10:27; Dark ; 49.0; 81; Eta Cen ; 2.36; 28000;occ; 98; 0;36956
2; 1050.1; 25-MAR-2009 20:13:21; Dark ; 55.0; 54; 5The Cen ; 2.06; 4500;occ; 110; 0;36956
3; 1442.4; 25-MAR-2009 20:19:53; Dark ; 50.0; 106; 9Bet Crv ; 2.65; 5600;occ; 100; 0;36956
4; 1580.6; 25-MAR-2009 20:22:11; Dark ; 48.0; 163; 7Del Crv ; 2.94; 11000;occ; 96; 0;36956
5; 1897.8; 25-MAR-2009 20:27:29; Bright; 49.5; 121; 29Gam Vir ; 2.74; 7200;occ; 99; 0;36956
6; 2175.1; 25-MAR-2009 20:32:06; Bright; 41.0; 62; 94Bet Leo ; 2.14; 9700;occ; 82; 0;36956
7; 2739.1; 25-MAR-2009 20:41:30; Bright; 45.0; 152; 12Alp2CVn ; 2.89; 11000;occ; 90; 0;36956
8; 3002.7; 25-MAR-2009 20:45:54; Bright; 39.5; 32; 77Eps UMa ; 1.76; 11000;occ; 79; 0;36956
9; 3571.5; 25-MAR-2009 20:55:22; Bright; 47.0; 119; 14Eta Dra ; 2.73; 4700;occ; 94; 0;36956
10; 4210.0; 25-MAR-2009 21:06:01; Bright; 42.0; 144; 18Del Cyg ; 2.86; 11000;occ; 84; 0;36956
11; 4311.8; 25-MAR-2009 21:07:43; Bright; 39.0; 66; 37Gam Cyg ; 2.21; 5900;occ; 78; 0;36956
12; 4979.5; 25-MAR-2009 21:18:50; Dark ; 57.5; 11; 53Alp Aql ; 0.76; 8000;occ; 115; 0;36956
/nas3/ENVISAT/GOMOS/GOM_NL__0P/GOM_NL__0PNPDE20090325_213002_000054202077_00329_36956_7486.N1
1; -385.0; 25-MAR-2009 21:30:02; Dark ; 55.0; 155; 41Pi Sgr ; 2.90; 6600;occ; 110; 0;36956
2; -255.1; 25-MAR-2009 21:32:12; Dark ; 52.0; 57; 34Sig Sgr ; 2.07; 26000;occ; 104; 0;36956
3; -39.3; 25-MAR-2009 21:35:47; Dark ; 50.0; 38; 20Eps Sgr ; 1.84; 11000;occ; 100; 0;36956
4; 204.7; 25-MAR-2009 21:39:51; Dark ; 55.5; 25; 35Lam Sco ; 1.62; 28000;occ; 111; 0;36957

```

```

5; 420.2; 25-MAR-2009 21:43:27; Dark ; 59.5; 0; ; 0.00; 0;occ; 119; 0;36957
6; 782.4; 25-MAR-2009 21:49:29; Dark ; 47.0; 78; Alp Lup ; 2.30; 28000;occ; 94; 0;36957
7; 876.9; 25-MAR-2009 21:51:04; Dark ; 52.5; 81; Eta Cen ; 2.36; 28000;occ; 105; 0;36957
8; 1050.7; 25-MAR-2009 21:53:57; Dark ; 59.5; 54; 5The Cen ; 2.06; 4500;occ; 119; 0;36957
9; 1442.6; 25-MAR-2009 22:00:29; Dark ; 50.0; 106; 9Bet Crv ; 2.65; 5600;occ; 100; 0;36957
10; 1580.6; 25-MAR-2009 22:02:47; Dark ; 47.5; 163; 7Del Crv ; 2.94; 11000;occ; 95; 0;36957
11; 1897.6; 25-MAR-2009 22:08:04; Bright; 48.5; 121; 29Gam Vir ; 2.74; 7200;occ; 97; 0;36957
12; 2174.8; 25-MAR-2009 22:12:42; Bright; 41.0; 62; 94Bet Leo ; 2.14; 9700;occ; 82; 0;36957
13; 2738.2; 25-MAR-2009 22:22:05; Bright; 44.0; 152; 12Alp2CVn ; 2.89; 11000;occ; 88; 0;36957
14; 3002.1; 25-MAR-2009 22:26:29; Bright; 43.0; 32; 77Eps UMa ; 1.76; 11000;occ; 86; 0;36957
15; 3570.8; 25-MAR-2009 22:35:57; Bright; 47.0; 119; 14Eta Dra ; 2.73; 4700;occ; 94; 0;36957
16; 4311.6; 25-MAR-2009 22:48:18; Bright; 44.0; 66; 37Gam Cyg ; 2.21; 5900;occ; 88; 0;36957
17; 4981.2; 25-MAR-2009 22:59:28; Dark ; 54.5; 11; 53Alp Aql ; 0.76; 8000;occ; 109; 0;36957
/nas3/ENVISAT/GOMOS/GOM_NL__0P/GOM_NL__0PNPDK20090325_074114_000034522077_00321_36948_3524.N1
1; -1825.0; 25-MAR-2009 07:41:14; Bright; 44.0; 144; 18Del Cyg ; 2.86; 11000;occ; 88; 0;36948
2; -1061.3; 25-MAR-2009 07:53:58; Dark ; 60.5; 11; 53Alp Aql ; 0.76; 8000;occ; 121; 0;36948
3; -393.8; 25-MAR-2009 08:05:06; Dark ; 50.0; 155; 41Pi Sgr ; 2.90; 6600;occ; 100; 0;36948
4; -264.3; 25-MAR-2009 08:07:15; Dark ; 50.5; 57; 34Sig Sgr ; 2.07; 26000;occ; 101; 0;36948
5; -48.6; 25-MAR-2009 08:10:51; Dark ; 52.0; 38; 20Eps Sgr ; 1.84; 11000;occ; 104; 0;36948
6; 194.4; 25-MAR-2009 08:14:54; Dark ; 54.5; 25; 35Lam Sco ; 1.62; 28000;occ; 109; 0;36949
7; 410.5; 25-MAR-2009 08:18:30; Dark ; 59.5; 0; ; 0.00; 0;occ; 119; 0;36949
8; 776.9; 25-MAR-2009 08:24:36; Dark ; 46.5; 78; Alp Lup ; 2.30; 28000;occ; 93; 0;36949
9; 871.1; 25-MAR-2009 08:26:10; Dark ; 51.0; 81; Eta Cen ; 2.36; 28000;occ; 102; 0;36949
10; 1045.8; 25-MAR-2009 08:29:05; Dark ; 55.5; 54; 5The Cen ; 2.06; 4500;occ; 111; 0;36949
11; 1440.9; 25-MAR-2009 08:35:40; Dark ; 50.0; 106; 9Bet Crv ; 2.65; 5600;occ; 100; 0;36949
12; 1579.5; 25-MAR-2009 08:37:59; Dark ; 48.0; 163; 7Del Crv ; 2.94; 11000;occ; 96; 0;36949
/nas3/ENVISAT/GOMOS/GOM_NL__0P/GOM_NL__0PNPDK20090325_083836_000060432077_00322_36949_3525.N1
1; 1616.5; 25-MAR-2009 08:38:36; Dark ; 48.5; 163; 7Del Crv ; 2.94; 11000;occ; 97; 74;36949
2; 1899.2; 25-MAR-2009 08:43:19; Bright; 49.0; 121; 29Gam Vir ; 2.74; 7200;occ; 98; 0;36949
3; 2176.5; 25-MAR-2009 08:47:56; Bright; 41.5; 62; 94Bet Leo ; 2.14; 9700;occ; 83; 0;36949
4; 2744.7; 25-MAR-2009 08:57:24; Bright; 45.5; 152; 12Alp2CVn ; 2.89; 11000;occ; 91; 0;36949
5; 3006.4; 25-MAR-2009 09:01:46; Bright; 42.5; 32; 77Eps UMa ; 1.76; 11000;occ; 85; 0;36949
6; 3576.0; 25-MAR-2009 09:11:15; Bright; 71.0; 119; 14Eta Dra ; 2.73; 4700;occ; 142; 0;36949
7; 4210.7; 25-MAR-2009 09:21:50; Bright; 41.0; 144; 18Del Cyg ; 2.86; 11000;occ; 82; 0;36949
8; 4975.1; 25-MAR-2009 09:34:34; Dark ; 58.0; 11; 53Alp Aql ; 0.76; 8000;occ; 116; 0;36949
9; 5643.1; 25-MAR-2009 09:45:42; Dark ; 51.5; 155; 41Pi Sgr ; 2.90; 6600;occ; 103; 0;36949
10; 5772.7; 25-MAR-2009 09:47:52; Dark ; 56.5; 57; 34Sig Sgr ; 2.07; 26000;occ; 113; 0;36949
11; 5988.6; 25-MAR-2009 09:51:28; Dark ; 56.5; 38; 20Eps Sgr ; 1.84; 11000;occ; 113; 0;36949
12; 6231.5; 25-MAR-2009 09:55:31; Dark ; 54.5; 25; 35Lam Sco ; 1.62; 28000;occ; 109; 0;36949
13; 6447.6; 25-MAR-2009 09:59:07; Dark ; 59.5; 0; ; 0.00; 0;occ; 119; 0;36949
14; 6813.2; 25-MAR-2009 10:05:13; Dark ; 46.5; 78; Alp Lup ; 2.30; 28000;occ; 93; 0;36949
15; 6907.6; 25-MAR-2009 10:06:47; Dark ; 52.0; 81; Eta Cen ; 2.36; 28000;occ; 104; 0;36949
16; 7082.3; 25-MAR-2009 10:09:42; Dark ; 58.0; 54; 5The Cen ; 2.06; 4500;occ; 116; 0;36949
17; 7476.6; 25-MAR-2009 10:16:16; Dark ; 45.0; 106; 9Bet Crv ; 2.65; 5600;occ; 90; 0;36949
18; 7615.4; 25-MAR-2009 10:18:35; Dark ; 45.0; 163; 7Del Crv ; 2.94; 11000;occ; 90; 0;36949
/nas3/ENVISAT/GOMOS/GOM_NL__0P/GOM_NL__0PNPDK20090325_102354_000057652077_00323_36950_3526.N1
1; 1898.9; 25-MAR-2009 10:23:54; Bright; 49.0; 121; 29Gam Vir ; 2.74; 7200;occ; 98; 0;36950
2; 2176.4; 25-MAR-2009 10:28:32; Bright; 52.5; 62; 94Bet Leo ; 2.14; 9700;occ; 105; 0;36950
3; 2743.9; 25-MAR-2009 10:37:59; Bright; 45.5; 152; 12Alp2CVn ; 2.89; 11000;occ; 91; 0;36950
4; 3006.0; 25-MAR-2009 10:42:21; Bright; 44.5; 32; 77Eps UMa ; 1.76; 11000;occ; 89; 0;36950
5; 3575.3; 25-MAR-2009 10:51:51; Bright; 47.5; 119; 14Eta Dra ; 2.73; 4700;occ; 95; 0;36950
6; 4210.7; 25-MAR-2009 11:02:26; Bright; 47.0; 144; 18Del Cyg ; 2.86; 11000;occ; 94; 0;36950
7; 4975.8; 25-MAR-2009 11:15:11; Dark ; 67.0; 11; 53Alp Aql ; 0.76; 8000;occ; 134; 0;36950
8; 5644.1; 25-MAR-2009 11:26:19; Dark ; 52.0; 155; 41Pi Sgr ; 2.90; 6600;occ; 104; 0;36950
9; 5773.8; 25-MAR-2009 11:28:29; Dark ; 52.5; 57; 34Sig Sgr ; 2.07; 26000;occ; 105; 0;36950
10; 6232.8; 25-MAR-2009 11:36:08; Dark ; 56.0; 25; 35Lam Sco ; 1.62; 28000;occ; 112; 0;36950
11; 6448.8; 25-MAR-2009 11:39:44; Dark ; 59.5; 0; ; 0.00; 0;occ; 119; 0;36950
12; 6814.2; 25-MAR-2009 11:45:49; Dark ; 46.5; 78; Alp Lup ; 2.30; 28000;occ; 93; 0;36950
13; 6908.4; 25-MAR-2009 11:47:24; Dark ; 47.5; 81; Eta Cen ; 2.36; 28000;occ; 95; 0;36950
14; 7082.7; 25-MAR-2009 11:50:18; Dark ; 57.5; 54; 5The Cen ; 2.06; 4500;occ; 115; 0;36950
15; 7476.9; 25-MAR-2009 11:56:52; Dark ; 48.5; 106; 9Bet Crv ; 2.65; 5600;occ; 97; 0;36950
16; 7615.6; 25-MAR-2009 11:59:11; Dark ; 48.5; 163; 7Del Crv ; 2.94; 11000;occ; 97; 0;36950
/nas3/ENVISAT/GOMOS/GOM_NL__0P/GOM_NL__0PNPDE20090325_231039_000054252077_00330_36957_7487.N1
1; -383.9; 25-MAR-2009 23:10:39; Dark ; 50.5; 155; 41Pi Sgr ; 2.90; 6600;occ; 101; 0;36957
2; -253.9; 25-MAR-2009 23:12:49; Dark ; 52.0; 57; 34Sig Sgr ; 2.07; 26000;occ; 104; 0;36957
3; -38.0; 25-MAR-2009 23:16:25; Dark ; 50.0; 38; 20Eps Sgr ; 1.84; 11000;occ; 100; 0;36957
4; 206.1; 25-MAR-2009 23:20:29; Dark ; 57.0; 25; 35Lam Sco ; 1.62; 28000;occ; 114; 0;36958
5; 421.4; 25-MAR-2009 23:24:04; Dark ; 59.5; 0; ; 0.00; 0;occ; 119; 0;36958

```

6; 783.1; 25-MAR-2009 23:30:06; Dark ; 49.5; 78; Alp Lup ; 2.30; 28000;occ; 99; 0;36958
7; 877.5; 25-MAR-2009 23:31:40; Dark ; 54.0; 81; Eta Cen ; 2.36; 28000;occ; 108; 0;36958
8; 1051.4; 25-MAR-2009 23:34:34; Dark ; 54.0; 54; 5The Cen ; 2.06; 4500;occ; 108; 0;36958
9; 1442.7; 25-MAR-2009 23:41:05; Dark ; 49.0; 106; 9Bet Crv ; 2.65; 5600;occ; 98; 0;36958
10; 1580.4; 25-MAR-2009 23:43:23; Dark ; 46.0; 163; 7Del Crv ; 2.94; 11000;occ; 92; 0;36958
11; 1897.2; 25-MAR-2009 23:48:40; Bright; 49.0; 121; 29Gam Vir ; 2.74; 7200;occ; 98; 0;36958
12; 2737.6; 26-MAR-2009 00:02:40; Bright; 45.0; 152; 12Alp2CVn ; 2.89; 11000;occ; 90; 0;36958
13; 3001.8; 26-MAR-2009 00:07:04; Bright; 42.0; 32; 77Eps UMa ; 1.76; 11000;occ; 84; 0;36958
14; 3569.9; 26-MAR-2009 00:16:33; Bright; 50.0; 119; 14Eta Dra ; 2.73; 4700;occ; 100; 0;36958
15; 4209.8; 26-MAR-2009 00:27:12; Bright; 41.5; 144; 18Del Cyg ; 2.86; 11000;occ; 83; 0;36958
16; 4311.9; 26-MAR-2009 00:28:54; Bright; 57.0; 66; 37Gam Cyg ; 2.21; 5900;occ; 114; 0;36958
17; 4981.0; 26-MAR-2009 00:40:04; Dark ; 60.5; 11; 53Alp Aql ; 0.76; 8000;occ; 121; 0;36958

/nas3/ENVISAT/GOMOS/GOM_NL__0P/GOM_NL__0PNPDK20090325_120430_000056252077_00324_36951_3527.N1

1; 1898.8; 25-MAR-2009 12:04:30; Bright; 50.0; 121; 29Gam Vir ; 2.74; 7200;occ; 100; 0;36951
2; 2175.9; 25-MAR-2009 12:09:07; Bright; 41.5; 62; 94Bet Leo ; 2.14; 9700;occ; 83; 0;36951
3; 2742.9; 25-MAR-2009 12:18:34; Bright; 47.5; 152; 12Alp2CVn ; 2.89; 11000;occ; 95; 0;36951
4; 3005.4; 25-MAR-2009 12:22:57; Bright; 42.0; 32; 77Eps UMa ; 1.76; 11000;occ; 84; 0;36951
5; 3574.7; 25-MAR-2009 12:32:26; Bright; 46.5; 119; 14Eta Dra ; 2.73; 4700;occ; 93; 0;36951
6; 4210.8; 25-MAR-2009 12:43:02; Bright; 40.0; 144; 18Del Cyg ; 2.86; 11000;occ; 80; 0;36951
7; 4976.1; 25-MAR-2009 12:55:47; Dark ; 59.5; 11; 53Alp Aql ; 0.76; 8000;occ; 119; 0;36951
8; 5645.5; 25-MAR-2009 13:06:57; Dark ; 54.0; 155; 41Pi Sgr ; 2.90; 6600;occ; 108; 0;36951
9; 5775.0; 25-MAR-2009 13:09:06; Dark ; 50.5; 57; 34Sig Sgr ; 2.07; 26000;occ; 101; 0;36951
10; 6234.0; 25-MAR-2009 13:16:45; Dark ; 56.5; 25; 35Lam Sco ; 1.62; 28000;occ; 113; 0;36951
11; 6450.0; 25-MAR-2009 13:20:21; Dark ; 59.5; 0; ; 0.00; 0;occ; 119; 0;36951
12; 6815.5; 25-MAR-2009 13:26:27; Dark ; 46.5; 78; Alp Lup ; 2.30; 28000;occ; 93; 0;36951
13; 6909.1; 25-MAR-2009 13:28:00; Dark ; 48.0; 81; Eta Cen ; 2.36; 28000;occ; 96; 0;36951
14; 7083.6; 25-MAR-2009 13:30:55; Dark ; 53.5; 54; 5The Cen ; 2.06; 4500;occ; 107; 0;36951
15; 7477.4; 25-MAR-2009 13:37:29; Dark ; 46.5; 106; 9Bet Crv ; 2.65; 5600;occ; 93; 0;36951

/nas3/ENVISAT/GOMOS/GOM_NL__0P/GOM_NL__0PNPDK20090325_133947_000059152077_00325_36952_3528.N1

1; 1580.0; 25-MAR-2009 13:39:47; Dark ; 44.0; 163; 7Del Crv ; 2.94; 11000;occ; 88; 0;36952
2; 1898.6; 25-MAR-2009 13:45:06; Bright; 49.5; 121; 29Gam Vir ; 2.74; 7200;occ; 99; 0;36952
3; 2176.1; 25-MAR-2009 13:49:43; Bright; 41.0; 62; 94Bet Leo ; 2.14; 9700;occ; 82; 0;36952
4; 2742.3; 25-MAR-2009 13:59:09; Bright; 48.0; 152; 12Alp2CVn ; 2.89; 11000;occ; 96; 0;36952
5; 3005.3; 25-MAR-2009 14:03:32; Bright; 42.0; 32; 77Eps UMa ; 1.76; 11000;occ; 84; 0;36952
6; 3574.3; 25-MAR-2009 14:13:01; Bright; 47.0; 119; 14Eta Dra ; 2.73; 4700;occ; 94; 0;36952
7; 4210.4; 25-MAR-2009 14:23:37; Bright; 41.5; 144; 18Del Cyg ; 2.86; 11000;occ; 83; 0;36952
8; 4977.1; 25-MAR-2009 14:36:24; Dark ; 67.0; 11; 53Alp Aql ; 0.76; 8000;occ; 134; 0;36952
9; 5646.7; 25-MAR-2009 14:47:34; Dark ; 49.5; 155; 41Pi Sgr ; 2.90; 6600;occ; 99; 0;36952
10; 5776.2; 25-MAR-2009 14:49:43; Dark ; 52.5; 57; 34Sig Sgr ; 2.07; 26000;occ; 105; 0;36952
11; 5992.1; 25-MAR-2009 14:53:19; Dark ; 51.0; 38; 20Eps Sgr ; 1.84; 11000;occ; 102; 0;36952
12; 6235.6; 25-MAR-2009 14:57:23; Dark ; 54.0; 25; 35Lam Sco ; 1.62; 28000;occ; 108; 0;36952
13; 6451.3; 25-MAR-2009 15:00:58; Dark ; 59.5; 0; ; 0.00; 0;occ; 119; 0;36952
14; 6815.9; 25-MAR-2009 15:07:03; Dark ; 53.5; 78; Alp Lup ; 2.30; 28000;occ; 107; 0;36952
15; 6909.8; 25-MAR-2009 15:08:37; Dark ; 52.5; 81; Eta Cen ; 2.36; 28000;occ; 105; 0;36952
16; 7084.2; 25-MAR-2009 15:11:31; Dark ; 58.5; 54; 5The Cen ; 2.06; 4500;occ; 117; 0;36952
17; 7477.7; 25-MAR-2009 15:18:05; Dark ; 18.0; 106; 9Bet Crv ; 2.65; 5600;occ; 36; 0;36952

/nas3/ENVISAT/GOMOS/GOM_NL__0P/GOM_NL__0PNPDK20090325_151805_000056902077_00326_36953_3529.N1

1; 1441.8; 25-MAR-2009 15:18:05; Dark ; 50.0; 106; 9Bet Crv ; 2.65; 5600;occ; 100; 0;36953
2; 1579.9; 25-MAR-2009 15:20:23; Dark ; 47.5; 163; 7Del Crv ; 2.94; 11000;occ; 95; 0;36953
3; 1898.5; 25-MAR-2009 15:25:41; Bright; 50.5; 121; 29Gam Vir ; 2.74; 7200;occ; 101; 0;36953
4; 2175.7; 25-MAR-2009 15:30:19; Bright; 40.5; 62; 94Bet Leo ; 2.14; 9700;occ; 81; 0;36953
5; 2741.4; 25-MAR-2009 15:39:44; Bright; 46.5; 152; 12Alp2CVn ; 2.89; 11000;occ; 93; 0;36953
6; 3573.9; 25-MAR-2009 15:53:37; Bright; 47.0; 119; 14Eta Dra ; 2.73; 4700;occ; 94; 0;36953
7; 4210.7; 25-MAR-2009 16:04:14; Bright; 40.5; 144; 18Del Cyg ; 2.86; 11000;occ; 81; 0;36953
8; 4977.9; 25-MAR-2009 16:17:01; Dark ; 60.5; 11; 53Alp Aql ; 0.76; 8000;occ; 121; 0;36953
9; 5647.9; 25-MAR-2009 16:28:11; Dark ; 50.0; 155; 41Pi Sgr ; 2.90; 6600;occ; 100; 0;36953
10; 5777.5; 25-MAR-2009 16:30:20; Dark ; 53.5; 57; 34Sig Sgr ; 2.07; 26000;occ; 107; 0;36953
11; 5993.3; 25-MAR-2009 16:33:56; Dark ; 58.0; 38; 20Eps Sgr ; 1.84; 11000;occ; 116; 0;36953
12; 6237.0; 25-MAR-2009 16:38:00; Dark ; 57.5; 25; 35Lam Sco ; 1.62; 28000;occ; 115; 0;36953
13; 6452.6; 25-MAR-2009 16:41:35; Dark ; 59.5; 0; ; 0.00; 0;occ; 119; 0;36953
14; 6816.7; 25-MAR-2009 16:47:40; Dark ; 44.0; 78; Alp Lup ; 2.30; 28000;occ; 88; 0;36953
15; 6910.9; 25-MAR-2009 16:49:14; Dark ; 51.0; 81; Eta Cen ; 2.36; 28000;occ; 102; 0;36953
16; 7085.0; 25-MAR-2009 16:52:08; Dark ; 47.5; 54; 5The Cen ; 2.06; 4500;occ; 95; 0;36953

/nas3/ENVISAT/GOMOS/GOM_NL__0P/GOM_NL__0PNPDK20090325_165208_000060882077_00327_36954_3530.N1

1; 1049.0; 25-MAR-2009 16:52:08; Dark ; 54.0; 54; 5The Cen ; 2.06; 4500;occ; 108; 0;36954
2; 1442.2; 25-MAR-2009 16:58:41; Dark ; 51.0; 106; 9Bet Crv ; 2.65; 5600;occ; 102; 0;36954
3; 1580.2; 25-MAR-2009 17:00:59; Dark ; 45.5; 163; 7Del Crv ; 2.94; 11000;occ; 91; 0;36954
4; 1898.4; 25-MAR-2009 17:06:17; Bright; 49.0; 121; 29Gam Vir ; 2.74; 7200;occ; 98; 0;36954


```

5; 2175.6; 25-MAR-2009 17:10:55; Bright; 59.0; 62; 94Bet Leo ; 2.14; 9700;occ; 118; 0;36954
6; 2740.5; 25-MAR-2009 17:20:19; Bright; 60.5; 152; 12Alp2CVn ; 2.89; 11000;occ; 121; 0;36954
7; 3003.8; 25-MAR-2009 17:24:43; Bright; 40.0; 32; 77Eps UMa ; 1.76; 11000;occ; 80; 0;36954
8; 3572.9; 25-MAR-2009 17:34:12; Bright; 47.0; 119; 14Eta Dra ; 2.73; 4700;occ; 94; 0;36954
9; 4210.8; 25-MAR-2009 17:44:50; Bright; 42.0; 144; 18Del Cyg ; 2.86; 11000;occ; 84; 0;36954
10; 4312.0; 25-MAR-2009 17:46:31; Bright; 40.0; 66; 37Gam Cyg ; 2.21; 5900;occ; 80; 0;36954
11; 4978.6; 25-MAR-2009 17:57:38; Dark ; 57.5; 11; 53Alp Aql ; 0.76; 8000;occ; 115; 0;36954
12; 5648.9; 25-MAR-2009 18:08:48; Dark ; 59.0; 155; 41Pi Sgr ; 2.90; 6600;occ; 118; 0;36954
13; 5778.8; 25-MAR-2009 18:10:58; Dark ; 53.5; 57; 34Sig Sgr ; 2.07; 26000;occ; 107; 0;36954
14; 5994.5; 25-MAR-2009 18:14:33; Dark ; 51.0; 38; 20Eps Sgr ; 1.84; 11000;occ; 102; 0;36954
15; 6238.1; 25-MAR-2009 18:18:37; Dark ; 55.5; 25; 35Lam Sco ; 1.62; 28000;occ; 111; 0;36954
16; 6453.8; 25-MAR-2009 18:22:13; Dark ; 59.5; 0; ; 0.00; 0;occ; 119; 0;36954
17; 6817.5; 25-MAR-2009 18:28:16; Dark ; 46.0; 78; Alp Lup ; 2.30; 28000;occ; 92; 0;36954
18; 6911.4; 25-MAR-2009 18:29:50; Dark ; 47.0; 81; Eta Cen ; 2.36; 28000;occ; 94; 0;36954
19; 7085.6; 25-MAR-2009 18:32:45; Dark ; 51.5; 54; 5The Cen ; 2.06; 4500;occ; 103; 0;36954
/nas3/ENVISAT/GOMOS/GOM_NL__0P/GOM_NL__0PNPDK20090325_183245_000059102077_00328_36955_3531.N1
1; 1049.6; 25-MAR-2009 18:32:45; Dark ; 55.0; 54; 5The Cen ; 2.06; 4500;occ; 110; 0;36955
2; 1442.2; 25-MAR-2009 18:39:17; Dark ; 50.5; 106; 9Bet Crv ; 2.65; 5600;occ; 101; 0;36955
3; 1580.3; 25-MAR-2009 18:41:35; Dark ; 49.5; 163; 7Del Crv ; 2.94; 11000;occ; 99; 0;36955
4; 1898.2; 25-MAR-2009 18:46:53; Bright; 49.5; 121; 29Gam Vir ; 2.74; 7200;occ; 99; 0;36955
5; 2175.3; 25-MAR-2009 18:51:30; Bright; 41.5; 62; 94Bet Leo ; 2.14; 9700;occ; 83; 0;36955
6; 2740.0; 25-MAR-2009 19:00:55; Bright; 47.0; 152; 12Alp2CVn ; 2.89; 11000;occ; 94; 0;36955
7; 3003.3; 25-MAR-2009 19:05:18; Bright; 43.5; 32; 77Eps UMa ; 1.76; 11000;occ; 87; 0;36955
8; 3572.0; 25-MAR-2009 19:14:47; Bright; 47.0; 119; 14Eta Dra ; 2.73; 4700;occ; 94; 0;36955
9; 4210.1; 25-MAR-2009 19:25:25; Bright; 38.5; 144; 18Del Cyg ; 2.86; 11000;occ; 77; 0;36955
10; 4311.9; 25-MAR-2009 19:27:07; Bright; 41.5; 66; 37Gam Cyg ; 2.21; 5900;occ; 83; 0;36955
11; 4978.8; 25-MAR-2009 19:38:14; Dark ; 58.5; 11; 53Alp Aql ; 0.76; 8000;occ; 117; 0;36955
12; 5650.1; 25-MAR-2009 19:49:25; Dark ; 51.0; 155; 41Pi Sgr ; 2.90; 6600;occ; 102; 0;36955
13; 5779.6; 25-MAR-2009 19:51:35; Dark ; 59.5; 57; 34Sig Sgr ; 2.07; 26000;occ; 119; 0;36955
14; 5995.6; 25-MAR-2009 19:55:10; Dark ; 50.0; 38; 20Eps Sgr ; 1.84; 11000;occ; 100; 0;36955
15; 6239.4; 25-MAR-2009 19:59:14; Dark ; 54.0; 25; 35Lam Sco ; 1.62; 28000;occ; 108; 0;36955
16; 6454.9; 25-MAR-2009 20:02:50; Dark ; 59.5; 0; ; 0.00; 0;occ; 119; 0;36955
17; 6818.0; 25-MAR-2009 20:08:53; Dark ; 51.5; 78; Alp Lup ; 2.30; 28000;occ; 103; 0;36955
18; 6912.1; 25-MAR-2009 20:10:27; Dark ; 48.5; 81; Eta Cen ; 2.36; 28000;occ; 97; 0;36955
/nas3/ENVISAT/GOMOS/GOM_NL__0P/GOM_NL__0PNPDE20090326_005116_000053712077_00331_36958_7488.N1
1; -382.9; 26-MAR-2009 00:51:16; Dark ; 55.5; 155; 41Pi Sgr ; 2.90; 6600;occ; 111; 0;36958
2; -252.9; 26-MAR-2009 00:53:26; Dark ; 54.0; 57; 34Sig Sgr ; 2.07; 26000;occ; 108; 0;36958
3; -36.8; 26-MAR-2009 00:57:02; Dark ; 63.0; 38; 20Eps Sgr ; 1.84; 11000;occ; 126; 0;36958
4; 207.3; 26-MAR-2009 01:01:06; Dark ; 55.5; 25; 35Lam Sco ; 1.62; 28000;occ; 111; 0;36959
5; 422.6; 26-MAR-2009 01:04:41; Dark ; 59.5; 0; ; 0.00; 0;occ; 119; 0;36959
6; 784.0; 26-MAR-2009 01:10:42; Dark ; 45.5; 78; Alp Lup ; 2.30; 28000;occ; 91; 0;36959
7; 878.3; 26-MAR-2009 01:12:17; Dark ; 53.0; 81; Eta Cen ; 2.36; 28000;occ; 106; 0;36959
8; 1051.9; 26-MAR-2009 01:15:10; Dark ; 55.5; 54; 5The Cen ; 2.06; 4500;occ; 111; 0;36959
9; 1445.9; 26-MAR-2009 01:21:44; Dark ; 47.5; 106; 9Bet Crv ; 2.65; 5600;occ; 95; 0;36959
10; 1580.7; 26-MAR-2009 01:23:59; Dark ; 46.0; 163; 7Del Crv ; 2.94; 11000;occ; 92; 0;36959
11; 1897.1; 26-MAR-2009 01:29:16; Bright; 48.5; 121; 29Gam Vir ; 2.74; 7200;occ; 97; 0;36959
12; 2736.8; 26-MAR-2009 01:43:15; Bright; 44.5; 152; 12Alp2CVn ; 2.89; 11000;occ; 89; 0;36959
13; 3001.1; 26-MAR-2009 01:47:40; Bright; 40.5; 32; 77Eps UMa ; 1.76; 11000;occ; 81; 0;36959
14; 3569.4; 26-MAR-2009 01:57:08; Bright; 48.5; 119; 14Eta Dra ; 2.73; 4700;occ; 97; 0;36959
15; 4209.8; 26-MAR-2009 02:07:48; Bright; 39.5; 144; 18Del Cyg ; 2.86; 11000;occ; 79; 0;36959
16; 4311.6; 26-MAR-2009 02:09:30; Bright; 42.0; 66; 37Gam Cyg ; 2.21; 5900;occ; 84; 0;36959
17; 4981.6; 26-MAR-2009 02:20:40; Dark ; 6.5; 11; 53Alp Aql ; 0.76; 8000;occ; 13; 0;36959
/nas3/ENVISAT/GOMOS/GOM_NL__0P/GOM_NL__0PNPDE20090326_022040_000046712077_00332_36959_7489.N1
1; -1054.2; 26-MAR-2009 02:20:40; Dark ; 65.0; 11; 53Alp Aql ; 0.76; 8000;occ; 130; 0;36959
2; -251.7; 26-MAR-2009 02:34:03; Dark ; 64.5; 57; 34Sig Sgr ; 2.07; 26000;occ; 129; 0;36959
3; -35.5; 26-MAR-2009 02:37:39; Dark ; 50.5; 38; 20Eps Sgr ; 1.84; 11000;occ; 101; 0;36959
4; 208.8; 26-MAR-2009 02:41:43; Dark ; 55.5; 25; 35Lam Sco ; 1.62; 28000;occ; 111; 0;36960
5; 423.8; 26-MAR-2009 02:45:18; Dark ; 59.5; 0; ; 0.00; 0;occ; 119; 0;36960
6; 784.8; 26-MAR-2009 02:51:19; Dark ; 46.5; 78; Alp Lup ; 2.30; 28000;occ; 93; 0;36960
7; 879.1; 26-MAR-2009 02:52:53; Dark ; 53.0; 81; Eta Cen ; 2.36; 28000;occ; 106; 0;36960
8; 1052.6; 26-MAR-2009 02:55:47; Dark ; 57.5; 54; 5The Cen ; 2.06; 4500;occ; 115; 0;36960
9; 1408.8; 26-MAR-2009 03:01:43; Dark ; 56.0; 169; 46Gam Hya ; 2.99; 4700;occ; 112; 0;36960
10; 1581.0; 26-MAR-2009 03:04:35; Dark ; 43.5; 163; 7Del Crv ; 2.94; 11000;occ; 87; 0;36960
11; 1897.0; 26-MAR-2009 03:09:51; Bright; 48.0; 121; 29Gam Vir ; 2.74; 7200;occ; 96; 0;36960
12; 2736.0; 26-MAR-2009 03:23:50; Bright; 45.0; 152; 12Alp2CVn ; 2.89; 11000;occ; 90; 0;36960
13; 3000.6; 26-MAR-2009 03:28:15; Bright; 43.0; 32; 77Eps UMa ; 1.76; 11000;occ; 86; 0;36960
14; 3568.6; 26-MAR-2009 03:37:43; Bright; 48.5; 119; 14Eta Dra ; 2.73; 4700;occ; 97; 0;36960
/nas3/ENVISAT/GOMOS/GOM_NL__0P/GOM_NL__0PNPDE20090326_033818_000060492077_00333_36960_7490.N1

```

```

1;-2432.4; 26-MAR-2009 03:38:18; Bright; 49.0; 119; 14Eta Dra ; 2.73; 4700;occ; 98; 70;36960
2;-1826.2; 26-MAR-2009 03:48:24; Bright; 44.0; 144; 18Del Cyg ; 2.86; 11000;occ; 88; 0;36960
3;-1724.0; 26-MAR-2009 03:50:06; Bright; 40.0; 66; 37Gam Cyg ; 2.21; 5900;occ; 80; 0;36960
4;-1053.9; 26-MAR-2009 04:01:16; Dark ; 57.0; 11; 53Alp Aql ; 0.76; 8000;occ; 114; 0;36960
5; -380.6; 26-MAR-2009 04:12:30; Dark ; 54.5; 155; 41Pi Sgr ; 2.90; 6600;occ; 109; 0;36960
6; -250.5; 26-MAR-2009 04:14:40; Dark ; 58.5; 57; 34Sig Sgr ; 2.07; 26000;occ; 117; 0;36960
7; -34.4; 26-MAR-2009 04:18:16; Dark ; 51.0; 38; 20Eps Sgr ; 1.84; 11000;occ; 102; 0;36960
8; 210.0; 26-MAR-2009 04:22:20; Dark ; 56.0; 25; 35Lam Sco ; 1.62; 28000;occ; 112; 0;36961
9; 425.0; 26-MAR-2009 04:25:55; Dark ; 59.5; 0; ; 0.00; 0;occ; 119; 0;36961
10; 785.5; 26-MAR-2009 04:31:56; Dark ; 46.0; 78; Alp Lup ; 2.30; 28000;occ; 92; 0;36961
11; 879.9; 26-MAR-2009 04:33:30; Dark ; 48.5; 81; Eta Cen ; 2.36; 28000;occ; 97; 0;36961
12; 1053.4; 26-MAR-2009 04:36:24; Dark ; 58.5; 54; 5The Cen ; 2.06; 4500;occ; 117; 0;36961
13; 1408.9; 26-MAR-2009 04:42:19; Dark ; 56.5; 169; 46Gam Hya ; 2.99; 4700;occ; 113; 0;36961
14; 1581.0; 26-MAR-2009 04:45:11; Dark ; 48.5; 163; 7Del Crv ; 2.94; 11000;occ; 97; 0;36961
15; 1896.8; 26-MAR-2009 04:50:27; Bright; 48.5; 121; 29Gam Vir ; 2.74; 7200;occ; 97; 0;36961
16; 2735.2; 26-MAR-2009 05:04:25; Bright; 47.0; 152; 12Alp2CVn ; 2.89; 11000;occ; 94; 0;36961
17; 3000.0; 26-MAR-2009 05:08:50; Bright; 42.0; 32; 77Eps UMa ; 1.76; 11000;occ; 84; 0;36961
18; 3568.0; 26-MAR-2009 05:18:18; Bright; 49.0; 119; 14Eta Dra ; 2.73; 4700;occ; 98; 0;36961
/nas3/ENVISAT/GOMOS/GOM_NL__0P/GOM_NL__0PNPDE20090326_052900_000054402077_00334_36961_7491.N1
1;-1826.3; 26-MAR-2009 05:29:00; Bright; 39.5; 144; 18Del Cyg ; 2.86; 11000;occ; 79; 0;36961
2;-1724.1; 26-MAR-2009 05:30:42; Bright; 35.5; 66; 37Gam Cyg ; 2.21; 5900;occ; 71; 0;36961
3;-1053.3; 26-MAR-2009 05:41:53; Dark ; 42.5; 11; 53Alp Aql ; 0.76; 8000;occ; 85; 0;36961
4; -379.6; 26-MAR-2009 05:53:07; Dark ; 51.5; 155; 41Pi Sgr ; 2.90; 6600;occ; 103; 0;36961
5; -249.5; 26-MAR-2009 05:55:17; Dark ; 55.0; 57; 34Sig Sgr ; 2.07; 26000;occ; 110; 0;36961
6; -33.3; 26-MAR-2009 05:58:53; Dark ; 50.0; 38; 20Eps Sgr ; 1.84; 11000;occ; 100; 0;36961
7; 211.3; 26-MAR-2009 06:02:58; Dark ; 54.5; 25; 35Lam Sco ; 1.62; 28000;occ; 109; 0;36962
8; 426.2; 26-MAR-2009 06:06:32; Dark ; 59.5; 0; ; 0.00; 0;occ; 119; 0;36962
9; 786.2; 26-MAR-2009 06:12:33; Dark ; 46.0; 78; Alp Lup ; 2.30; 28000;occ; 92; 0;36962
10; 880.3; 26-MAR-2009 06:14:07; Dark ; 52.5; 81; Eta Cen ; 2.36; 28000;occ; 105; 0;36962
11; 1053.8; 26-MAR-2009 06:17:00; Dark ; 55.5; 54; 5The Cen ; 2.06; 4500;occ; 111; 0;36962
12; 1409.1; 26-MAR-2009 06:22:55; Dark ; 53.5; 169; 46Gam Hya ; 2.99; 4700;occ; 107; 0;36962
13; 1581.0; 26-MAR-2009 06:25:47; Dark ; 45.5; 163; 7Del Crv ; 2.94; 11000;occ; 91; 0;36962
14; 1896.4; 26-MAR-2009 06:31:03; Bright; 49.5; 121; 29Gam Vir ; 2.74; 7200;occ; 99; 0;36962
15; 2734.4; 26-MAR-2009 06:45:01; Bright; 45.5; 152; 12Alp2CVn ; 2.89; 11000;occ; 91; 0;36962
16; 2999.5; 26-MAR-2009 06:49:26; Bright; 46.5; 32; 77Eps UMa ; 1.76; 11000;occ; 93; 0;36962
17; 3567.2; 26-MAR-2009 06:58:54; Bright; 47.0; 119; 14Eta Dra ; 2.73; 4700;occ; 94; 0;36962
/nas3/ENVISAT/GOMOS/GOM_NL__0P/GOM_NL__0PNPDE20090326_194153_000039312077_00343_36970_7492.N1
1; 1058.8; 26-MAR-2009 19:41:53; Dark ; 55.5; 54; 5The Cen ; 2.06; 4500;occ; 111; 0;36970
2; 1411.5; 26-MAR-2009 19:47:45; Dark ; 54.0; 169; 46Gam Hya ; 2.99; 4700;occ; 108; 0;36970
3; 1582.1; 26-MAR-2009 19:50:36; Dark ; 48.0; 163; 7Del Crv ; 2.94; 11000;occ; 96; 0;36970
4; 1894.9; 26-MAR-2009 19:55:49; Bright; 49.0; 121; 29Gam Vir ; 2.74; 7200;occ; 98; 0;36970
5; 2728.4; 26-MAR-2009 20:09:42; Bright; 44.5; 152; 12Alp2CVn ; 2.89; 11000;occ; 89; 0;36970
6; 2995.3; 26-MAR-2009 20:14:09; Bright; 42.5; 32; 77Eps UMa ; 1.76; 11000;occ; 85; 0;36970
7; 3561.8; 26-MAR-2009 20:23:36; Bright; 46.5; 119; 14Eta Dra ; 2.73; 4700;occ; 93; 0;36970
8; 4208.8; 26-MAR-2009 20:34:22; Bright; 42.5; 144; 18Del Cyg ; 2.86; 11000;occ; 85; 0;36970
9; 4312.1; 26-MAR-2009 20:36:06; Bright; 40.5; 66; 37Gam Cyg ; 2.21; 5900;occ; 81; 0;36970
10; 4988.5; 26-MAR-2009 20:47:22; Dark ; 2.0; 11; 53Alp Aql ; 0.76; 8000;occ; 4; 0;36970
/nas3/ENVISAT/GOMOS/GOM_NL__0P/GOM_NL__0PNPDE20090326_204722_000060952077_00343_36970_7493.N1
1;-1047.4; 26-MAR-2009 20:47:22; Dark ; 58.0; 11; 53Alp Aql ; 0.76; 8000;occ; 116; 0;36970
2; -369.4; 26-MAR-2009 20:58:40; Dark ; 51.5; 155; 41Pi Sgr ; 2.90; 6600;occ; 103; 0;36970
3; -238.8; 26-MAR-2009 21:00:51; Dark ; 50.0; 57; 34Sig Sgr ; 2.07; 26000;occ; 100; 0;36970
4; -22.8; 26-MAR-2009 21:04:27; Dark ; 60.5; 38; 20Eps Sgr ; 1.84; 11000;occ; 121; 0;36970
5; 223.0; 26-MAR-2009 21:08:33; Dark ; 55.5; 25; 35Lam Sco ; 1.62; 28000;occ; 111; 0;36971
6; 437.0; 26-MAR-2009 21:12:07; Dark ; 59.5; 0; ; 0.00; 0;occ; 119; 0;36971
7; 792.2; 26-MAR-2009 21:18:02; Dark ; 43.0; 78; Alp Lup ; 2.30; 28000;occ; 86; 0;36971
8; 887.0; 26-MAR-2009 21:19:37; Dark ; 48.0; 81; Eta Cen ; 2.36; 28000;occ; 96; 0;36971
9; 1059.3; 26-MAR-2009 21:22:29; Dark ; 57.5; 54; 5The Cen ; 2.06; 4500;occ; 115; 0;36971
10; 1411.5; 26-MAR-2009 21:28:21; Dark ; 52.0; 169; 46Gam Hya ; 2.99; 4700;occ; 104; 0;36971
11; 1582.2; 26-MAR-2009 21:31:12; Dark ; 44.5; 163; 7Del Crv ; 2.94; 11000;occ; 89; 0;36971
12; 1894.6; 26-MAR-2009 21:36:24; Bright; 48.5; 121; 29Gam Vir ; 2.74; 7200;occ; 97; 0;36971
13; 2727.6; 26-MAR-2009 21:50:17; Bright; 44.5; 152; 12Alp2CVn ; 2.89; 11000;occ; 89; 0;36971
14; 2994.6; 26-MAR-2009 21:54:44; Bright; 45.0; 32; 77Eps UMa ; 1.76; 11000;occ; 90; 0;36971
15; 3561.1; 26-MAR-2009 22:04:11; Bright; 44.0; 119; 14Eta Dra ; 2.73; 4700;occ; 88; 0;36971
16; 4208.6; 26-MAR-2009 22:14:58; Bright; 43.5; 144; 18Del Cyg ; 2.86; 11000;occ; 87; 0;36971
17; 4312.2; 26-MAR-2009 22:16:42; Bright; 39.5; 66; 37Gam Cyg ; 2.21; 5900;occ; 79; 0;36971
18; 4989.0; 26-MAR-2009 22:27:59; Dark ; 59.5; 11; 53Alp Aql ; 0.76; 8000;occ; 119; 0;36971
/nas3/ENVISAT/GOMOS/GOM_NL__0P/GOM_NL__0PNPDK20090326_070936_000034532077_00335_36962_3532.N1
1;-1826.1; 26-MAR-2009 07:09:36; Bright; 44.0; 144; 18Del Cyg ; 2.86; 11000;occ; 88; 0;36962

```

```

2;-1723.4; 26-MAR-2009 07:11:19; Bright; 52.5; 66; 37Gam Cyg ; 2.21; 5900;occ; 105; 0;36962
3;-1052.9; 26-MAR-2009 07:22:29; Dark ; 66.5; 11; 53Alp Aql ; 0.76; 8000;occ; 133; 0;36962
4; -378.3; 26-MAR-2009 07:33:44; Dark ; 51.5; 155; 41Pi Sgr ; 2.90; 6600;occ; 103; 0;36962
5; -248.2; 26-MAR-2009 07:35:54; Dark ; 50.0; 57; 34Sig Sgr ; 2.07; 26000;occ; 100; 0;36962
6; -32.2; 26-MAR-2009 07:39:30; Dark ; 52.5; 38; 20Eps Sgr ; 1.84; 11000;occ; 105; 0;36962
7; 212.6; 26-MAR-2009 07:43:35; Dark ; 55.5; 25; 35Lam Sco ; 1.62; 28000;occ; 111; 0;36963
8; 427.4; 26-MAR-2009 07:47:10; Dark ; 59.5; 0; ; 0.00; 0;occ; 119; 0;36963
9; 786.9; 26-MAR-2009 07:53:09; Dark ; 49.5; 78; Alp Lup ; 2.30; 28000;occ; 99; 0;36963
10; 881.3; 26-MAR-2009 07:54:44; Dark ; 50.0; 81; Eta Cen ; 2.36; 28000;occ; 100; 0;36963
11; 1054.4; 26-MAR-2009 07:57:37; Dark ; 55.0; 54; 5The Cen ; 2.06; 4500;occ; 110; 0;36963
12; 1409.6; 26-MAR-2009 08:03:32; Dark ; 54.0; 169; 46Gam Hya ; 2.99; 4700;occ; 108; 0;36963
13; 1581.1; 26-MAR-2009 08:06:23; Dark ; 46.5; 163; 7Del Crv ; 2.94; 11000;occ; 93; 0;36963
/nas3/ENVISAT/GOMOS/GOM_NL__0P/GOM_NL__0PNPDK20090326_081139_000057662077_00336_36963_3533.N1
1; 1896.3; 26-MAR-2009 08:11:39; Bright; 48.0; 121; 29Gam Vir ; 2.74; 7200;occ; 96; 0;36963
2; 2733.7; 26-MAR-2009 08:25:36; Bright; 43.5; 152; 12Alp2CVn ; 2.89; 11000;occ; 87; 0;36963
3; 2998.9; 26-MAR-2009 08:30:01; Bright; 40.5; 32; 77Eps UMa ; 1.76; 11000;occ; 81; 0;36963
4; 3566.9; 26-MAR-2009 08:39:29; Bright; 47.0; 119; 14Eta Dra ; 2.73; 4700;occ; 94; 0;36963
5; 4209.6; 26-MAR-2009 08:50:12; Bright; 42.5; 144; 18Del Cyg ; 2.86; 11000;occ; 85; 0;36963
6; 4312.1; 26-MAR-2009 08:51:54; Bright; 59.0; 66; 37Gam Cyg ; 2.21; 5900;occ; 118; 0;36963
7; 4983.9; 26-MAR-2009 09:03:06; Dark ; 58.0; 11; 53Alp Aql ; 0.76; 8000;occ; 116; 0;36963
8; 5658.7; 26-MAR-2009 09:14:21; Dark ; 52.0; 155; 41Pi Sgr ; 2.90; 6600;occ; 104; 0;36963
9; 5788.9; 26-MAR-2009 09:16:31; Dark ; 52.5; 57; 34Sig Sgr ; 2.07; 26000;occ; 105; 0;36963
10; 6004.9; 26-MAR-2009 09:20:07; Dark ; 52.5; 38; 20Eps Sgr ; 1.84; 11000;occ; 105; 0;36963
11; 6249.8; 26-MAR-2009 09:24:12; Dark ; 55.5; 25; 35Lam Sco ; 1.62; 28000;occ; 111; 0;36963
12; 6464.5; 26-MAR-2009 09:27:47; Dark ; 59.5; 0; ; 0.00; 0;occ; 119; 0;36963
13; 6823.4; 26-MAR-2009 09:33:46; Dark ; 48.5; 78; Alp Lup ; 2.30; 28000;occ; 97; 0;36963
14; 6917.8; 26-MAR-2009 09:35:20; Dark ; 51.5; 81; Eta Cen ; 2.36; 28000;occ; 103; 0;36963
15; 7090.9; 26-MAR-2009 09:38:13; Dark ; 55.0; 54; 5The Cen ; 2.06; 4500;occ; 110; 0;36963
16; 7445.8; 26-MAR-2009 09:44:08; Dark ; 54.0; 169; 46Gam Hya ; 2.99; 4700;occ; 108; 0;36963
17; 7617.3; 26-MAR-2009 09:47:00; Dark ; 45.5; 163; 7Del Crv ; 2.94; 11000;occ; 91; 0;36963
/nas3/ENVISAT/GOMOS/GOM_NL__0P/GOM_NL__0PNPDK20090326_095214_000057662077_00337_36964_3534.N1
1; 1896.0; 26-MAR-2009 09:52:14; Bright; 49.0; 121; 29Gam Vir ; 2.74; 7200;occ; 98; 0;36964
2; 2732.9; 26-MAR-2009 10:06:11; Bright; 45.5; 152; 12Alp2CVn ; 2.89; 11000;occ; 91; 0;36964
3; 2998.4; 26-MAR-2009 10:10:37; Bright; 41.0; 32; 77Eps UMa ; 1.76; 11000;occ; 82; 0;36964
4; 3565.7; 26-MAR-2009 10:20:04; Bright; 47.5; 119; 14Eta Dra ; 2.73; 4700;occ; 95; 0;36964
5; 4209.6; 26-MAR-2009 10:30:48; Bright; 43.0; 144; 18Del Cyg ; 2.86; 11000;occ; 86; 0;36964
6; 4312.2; 26-MAR-2009 10:32:30; Bright; 40.0; 66; 37Gam Cyg ; 2.21; 5900;occ; 80; 0;36964
7; 4984.8; 26-MAR-2009 10:43:43; Dark ; 60.0; 11; 53Alp Aql ; 0.76; 8000;occ; 120; 0;36964
8; 5659.9; 26-MAR-2009 10:54:58; Dark ; 55.0; 155; 41Pi Sgr ; 2.90; 6600;occ; 110; 0;36964
9; 5790.0; 26-MAR-2009 10:57:08; Dark ; 53.5; 57; 34Sig Sgr ; 2.07; 26000;occ; 107; 0;36964
10; 6006.0; 26-MAR-2009 11:00:44; Dark ; 52.0; 38; 20Eps Sgr ; 1.84; 11000;occ; 104; 0;36964
11; 6251.1; 26-MAR-2009 11:04:49; Dark ; 54.5; 25; 35Lam Sco ; 1.62; 28000;occ; 109; 0;36964
12; 6465.7; 26-MAR-2009 11:08:24; Dark ; 59.5; 0; ; 0.00; 0;occ; 119; 0;36964
13; 6823.9; 26-MAR-2009 11:14:22; Dark ; 47.0; 78; Alp Lup ; 2.30; 28000;occ; 94; 0;36964
14; 6918.5; 26-MAR-2009 11:15:57; Dark ; 52.0; 81; Eta Cen ; 2.36; 28000;occ; 104; 0;36964
15; 7091.5; 26-MAR-2009 11:18:50; Dark ; 56.0; 54; 5The Cen ; 2.06; 4500;occ; 112; 0;36964
16; 7445.9; 26-MAR-2009 11:24:44; Dark ; 53.5; 169; 46Gam Hya ; 2.99; 4700;occ; 107; 0;36964
17; 7617.3; 26-MAR-2009 11:27:35; Dark ; 45.5; 163; 7Del Crv ; 2.94; 11000;occ; 91; 0;36964
/nas3/ENVISAT/GOMOS/GOM_NL__0P/GOM_NL__0PNPDK20090326_112808_000060072077_00338_36965_3535.N1
1; 1613.9; 26-MAR-2009 11:28:08; Dark ; 46.0; 163; 7Del Crv ; 2.94; 11000;occ; 92; 65;36965
2; 1895.9; 26-MAR-2009 11:32:50; Bright; 50.5; 121; 29Gam Vir ; 2.74; 7200;occ; 101; 0;36965
3; 2732.1; 26-MAR-2009 11:46:46; Bright; 46.0; 152; 12Alp2CVn ; 2.89; 11000;occ; 92; 0;36965
4; 2997.8; 26-MAR-2009 11:51:12; Bright; 43.0; 32; 77Eps UMa ; 1.76; 11000;occ; 86; 0;36965
5; 3565.1; 26-MAR-2009 12:00:39; Bright; 45.0; 119; 14Eta Dra ; 2.73; 4700;occ; 90; 0;36965
6; 4209.5; 26-MAR-2009 12:11:23; Bright; 38.5; 144; 18Del Cyg ; 2.86; 11000;occ; 77; 0;36965
7; 4312.3; 26-MAR-2009 12:13:06; Bright; 36.0; 66; 37Gam Cyg ; 2.21; 5900;occ; 72; 0;36965
8; 4985.0; 26-MAR-2009 12:24:19; Dark ; 56.0; 11; 53Alp Aql ; 0.76; 8000;occ; 112; 0;36965
9; 5660.9; 26-MAR-2009 12:35:35; Dark ; 52.0; 155; 41Pi Sgr ; 2.90; 6600;occ; 104; 0;36965
10; 5791.0; 26-MAR-2009 12:37:45; Dark ; 51.5; 57; 34Sig Sgr ; 2.07; 26000;occ; 103; 0;36965
11; 6007.2; 26-MAR-2009 12:41:21; Dark ; 53.5; 38; 20Eps Sgr ; 1.84; 11000;occ; 107; 0;36965
12; 6252.4; 26-MAR-2009 12:45:26; Dark ; 52.5; 25; 35Lam Sco ; 1.62; 28000;occ; 105; 0;36965
13; 6466.9; 26-MAR-2009 12:49:01; Dark ; 59.5; 0; ; 0.00; 0;occ; 119; 0;36965
14; 6824.9; 26-MAR-2009 12:54:59; Dark ; 47.0; 78; Alp Lup ; 2.30; 28000;occ; 94; 0;36965
15; 6919.3; 26-MAR-2009 12:56:33; Dark ; 48.0; 81; Eta Cen ; 2.36; 28000;occ; 96; 0;36965
16; 7092.1; 26-MAR-2009 12:59:26; Dark ; 57.0; 54; 5The Cen ; 2.06; 4500;occ; 114; 0;36965
17; 7446.2; 26-MAR-2009 13:05:20; Dark ; 51.5; 169; 46Gam Hya ; 2.99; 4700;occ; 103; 0;36965
18; 7617.3; 26-MAR-2009 13:08:11; Dark ; 4.5; 163; 7Del Crv ; 2.94; 11000;occ; 9; 0;36965
/nas3/ENVISAT/GOMOS/GOM_NL__0P/GOM_NL__0PNPDK20090326_130811_000059202077_00339_36966_3536.N1

```



```

1; 1581.4; 26-MAR-2009 13:08:11; Dark ; 45.0; 163; 7Del Crv ; 2.94; 11000;occ; 90; 0;36966
2; 1895.7; 26-MAR-2009 13:13:26; Bright; 48.5; 121; 29Gam Vir ; 2.74; 7200;occ; 97; 0;36966
3; 2731.5; 26-MAR-2009 13:27:21; Bright; 44.5; 152; 12Alp2CVn ; 2.89; 11000;occ; 89; 0;36966
4; 2997.4; 26-MAR-2009 13:31:47; Bright; 43.0; 32; 77Eps UMa ; 1.76; 11000;occ; 86; 0;36966
5; 3564.5; 26-MAR-2009 13:41:14; Bright; 46.5; 119; 14Eta Dra ; 2.73; 4700;occ; 93; 0;36966
6; 4209.4; 26-MAR-2009 13:51:59; Bright; 41.5; 144; 18Del Cyg ; 2.86; 11000;occ; 83; 0;36966
7; 4312.2; 26-MAR-2009 13:53:42; Bright; 40.0; 66; 37Gam Cyg ; 2.21; 5900;occ; 80; 0;36966
8; 4985.7; 26-MAR-2009 14:04:56; Dark ; 60.5; 11; 53Alp Aql ; 0.76; 8000;occ; 121; 0;36966
9; 5662.0; 26-MAR-2009 14:16:12; Dark ; 51.5; 155; 41Pi Sgr ; 2.90; 6600;occ; 103; 0;36966
10; 5792.4; 26-MAR-2009 14:18:22; Dark ; 55.0; 57; 34Sig Sgr ; 2.07; 26000;occ; 110; 0;36966
11; 6008.3; 26-MAR-2009 14:21:58; Dark ; 50.0; 38; 20Eps Sgr ; 1.84; 11000;occ; 100; 0;36966
12; 6253.8; 26-MAR-2009 14:26:04; Dark ; 49.5; 25; 35Lam Sco ; 1.62; 28000;occ; 99; 0;36966
13; 6468.1; 26-MAR-2009 14:29:38; Dark ; 59.5; 0; ; 0.00; 0;occ; 119; 0;36966
14; 6825.6; 26-MAR-2009 14:35:35; Dark ; 41.5; 78; Alp Lup ; 2.30; 28000;occ; 83; 0;36966
15; 6920.0; 26-MAR-2009 14:37:10; Dark ; 54.0; 81; Eta Cen ; 2.36; 28000;occ; 108; 0;36966
16; 7092.8; 26-MAR-2009 14:40:03; Dark ; 55.0; 54; 5The Cen ; 2.06; 4500;occ; 110; 0;36966
17; 7446.6; 26-MAR-2009 14:45:56; Dark ; 55.0; 169; 46Gam Hya ; 2.99; 4700;occ; 110; 0;36966
/nas3/ENVISAT/GOMOS/GOM_NL__0P/GOM_NL__0PNPDK20090326_144603_000057332077_00340_36967_3537.N1
1; 1417.2; 26-MAR-2009 14:46:03; Dark ; 55.5; 169; 46Gam Hya ; 2.99; 4700;occ; 111; 13;36967
2; 1581.7; 26-MAR-2009 14:48:47; Dark ; 43.5; 163; 7Del Crv ; 2.94; 11000;occ; 87; 0;36967
3; 1895.5; 26-MAR-2009 14:54:01; Bright; 50.0; 121; 29Gam Vir ; 2.74; 7200;occ; 100; 0;36967
4; 2730.6; 26-MAR-2009 15:07:56; Bright; 44.5; 152; 12Alp2CVn ; 2.89; 11000;occ; 89; 0;36967
5; 2997.0; 26-MAR-2009 15:12:23; Bright; 41.5; 32; 77Eps UMa ; 1.76; 11000;occ; 83; 0;36967
6; 3563.8; 26-MAR-2009 15:21:50; Bright; 47.0; 119; 14Eta Dra ; 2.73; 4700;occ; 94; 0;36967
7; 4209.2; 26-MAR-2009 15:32:35; Bright; 41.0; 144; 18Del Cyg ; 2.86; 11000;occ; 82; 0;36967
8; 4312.1; 26-MAR-2009 15:34:18; Bright; 41.5; 66; 37Gam Cyg ; 2.21; 5900;occ; 83; 0;36967
9; 4986.5; 26-MAR-2009 15:45:32; Dark ; 58.0; 11; 53Alp Aql ; 0.76; 8000;occ; 116; 0;36967
10; 5663.5; 26-MAR-2009 15:56:49; Dark ; 50.5; 155; 41Pi Sgr ; 2.90; 6600;occ; 101; 0;36967
11; 5793.4; 26-MAR-2009 15:58:59; Dark ; 52.0; 57; 34Sig Sgr ; 2.07; 26000;occ; 104; 0;36967
12; 6009.8; 26-MAR-2009 16:02:36; Dark ; 56.0; 38; 20Eps Sgr ; 1.84; 11000;occ; 112; 0;36967
13; 6255.2; 26-MAR-2009 16:06:41; Dark ; 59.0; 25; 35Lam Sco ; 1.62; 28000;occ; 118; 0;36967
14; 6469.4; 26-MAR-2009 16:10:15; Dark ; 59.5; 0; ; 0.00; 0;occ; 119; 0;36967
15; 6826.4; 26-MAR-2009 16:16:12; Dark ; 46.0; 78; Alp Lup ; 2.30; 28000;occ; 92; 0;36967
16; 6920.9; 26-MAR-2009 16:17:47; Dark ; 45.5; 81; Eta Cen ; 2.36; 28000;occ; 91; 0;36967
17; 7093.4; 26-MAR-2009 16:20:39; Dark ; 57.0; 54; 5The Cen ; 2.06; 4500;occ; 114; 0;36967
/nas3/ENVISAT/GOMOS/GOM_NL__0P/GOM_NL__0PNPDE20090326_223917_000054202077_00344_36971_7494.N1
1; -368.1; 26-MAR-2009 22:39:17; Dark ; 50.0; 155; 41Pi Sgr ; 2.90; 6600;occ; 100; 0;36971
2; -237.8; 26-MAR-2009 22:41:28; Dark ; 56.0; 57; 34Sig Sgr ; 2.07; 26000;occ; 112; 0;36971
3; -21.6; 26-MAR-2009 22:45:04; Dark ; 50.0; 38; 20Eps Sgr ; 1.84; 11000;occ; 100; 0;36971
4; 224.4; 26-MAR-2009 22:49:10; Dark ; 55.0; 25; 35Lam Sco ; 1.62; 28000;occ; 110; 0;36972
5; 438.2; 26-MAR-2009 22:52:44; Dark ; 59.5; 0; ; 0.00; 0;occ; 119; 0;36972
6; 793.0; 26-MAR-2009 22:58:38; Dark ; 49.0; 78; Alp Lup ; 2.30; 28000;occ; 98; 0;36972
7; 887.8; 26-MAR-2009 23:00:13; Dark ; 48.0; 81; Eta Cen ; 2.36; 28000;occ; 96; 0;36972
8; 1059.8; 26-MAR-2009 23:03:05; Dark ; 56.0; 54; 5The Cen ; 2.06; 4500;occ; 112; 0;36972
9; 1411.8; 26-MAR-2009 23:08:57; Dark ; 56.5; 169; 46Gam Hya ; 2.99; 4700;occ; 113; 0;36972
10; 1582.2; 26-MAR-2009 23:11:48; Dark ; 47.0; 163; 7Del Crv ; 2.94; 11000;occ; 94; 0;36972
11; 1894.4; 26-MAR-2009 23:17:00; Bright; 48.0; 121; 29Gam Vir ; 2.74; 7200;occ; 96; 0;36972
12; 2726.8; 26-MAR-2009 23:30:52; Bright; 44.0; 152; 12Alp2CVn ; 2.89; 11000;occ; 88; 0;36972
13; 2994.2; 26-MAR-2009 23:35:20; Bright; 42.0; 32; 77Eps UMa ; 1.76; 11000;occ; 84; 0;36972
14; 3560.5; 26-MAR-2009 23:44:46; Bright; 49.0; 119; 14Eta Dra ; 2.73; 4700;occ; 98; 0;36972
15; 4208.6; 26-MAR-2009 23:55:34; Bright; 42.0; 144; 18Del Cyg ; 2.86; 11000;occ; 84; 0;36972
16; 4312.1; 26-MAR-2009 23:57:18; Bright; 43.0; 66; 37Gam Cyg ; 2.21; 5900;occ; 86; 0;36972
17; 4989.6; 27-MAR-2009 00:08:35; Dark ; 63.0; 11; 53Alp Aql ; 0.76; 8000;occ; 126; 0;36972
/nas3/ENVISAT/GOMOS/GOM_NL__0P/GOM_NL__0PNPDK20090326_162113_000060562077_00341_36968_3538.N1
1; 1091.5; 26-MAR-2009 16:21:13; Dark ; 57.5; 54; 5The Cen ; 2.06; 4500;occ; 115; 68;36968
2; 1410.9; 26-MAR-2009 16:26:33; Dark ; 56.0; 169; 46Gam Hya ; 2.99; 4700;occ; 112; 0;36968
3; 1582.1; 26-MAR-2009 16:29:24; Dark ; 46.0; 163; 7Del Crv ; 2.94; 11000;occ; 92; 0;36968
4; 1895.2; 26-MAR-2009 16:34:37; Bright; 49.5; 121; 29Gam Vir ; 2.74; 7200;occ; 99; 0;36968
5; 2729.9; 26-MAR-2009 16:48:32; Bright; 45.5; 152; 12Alp2CVn ; 2.89; 11000;occ; 91; 0;36968
6; 2996.3; 26-MAR-2009 16:52:58; Bright; 44.5; 32; 77Eps UMa ; 1.76; 11000;occ; 89; 0;36968
7; 3563.2; 26-MAR-2009 17:02:25; Bright; 47.0; 119; 14Eta Dra ; 2.73; 4700;occ; 94; 0;36968
8; 4209.1; 26-MAR-2009 17:13:11; Bright; 44.0; 144; 18Del Cyg ; 2.86; 11000;occ; 88; 0;36968
9; 4312.1; 26-MAR-2009 17:14:54; Bright; 42.5; 66; 37Gam Cyg ; 2.21; 5900;occ; 85; 0;36968
10; 4987.1; 26-MAR-2009 17:26:09; Dark ; 62.0; 11; 53Alp Aql ; 0.76; 8000;occ; 124; 0;36968
11; 5664.5; 26-MAR-2009 17:37:26; Dark ; 51.0; 155; 41Pi Sgr ; 2.90; 6600;occ; 102; 0;36968
12; 5794.7; 26-MAR-2009 17:39:36; Dark ; 52.0; 57; 34Sig Sgr ; 2.07; 26000;occ; 104; 0;36968
13; 6011.0; 26-MAR-2009 17:43:13; Dark ; 51.5; 38; 20Eps Sgr ; 1.84; 11000;occ; 103; 0;36968
14; 6256.4; 26-MAR-2009 17:47:18; Dark ; 54.5; 25; 35Lam Sco ; 1.62; 28000;occ; 109; 0;36968

```

```

15; 6470.6; 26-MAR-2009 17:50:52; Dark ; 59.5; 0; ; 0.00; 0;occ; 119; 0;36968
16; 6826.8; 26-MAR-2009 17:56:49; Dark ; 44.5; 78; Alp Lup ; 2.30; 28000;occ; 89; 0;36968
17; 6921.6; 26-MAR-2009 17:58:23; Dark ; 37.0; 81; Eta Cen ; 2.36; 28000;occ; 74; 0;36968
18; 7094.1; 26-MAR-2009 18:01:16; Dark ; 53.5; 54; 5The Cen ; 2.06; 4500;occ; 107; 0;36968
/nas3/ENVISAT/GOMOS/GOM_NL__0P/GOM_NL__0PNPDK20090326_180133_000058922077_00342_36969_3539.N1
 1; 1075.6; 26-MAR-2009 18:01:33; Dark ; 54.0; 54; 5The Cen ; 2.06; 4500;occ; 108; 35;36969
 2; 1410.9; 26-MAR-2009 18:07:09; Dark ; 54.0; 169; 46Gam Hya ; 2.99; 4700;occ; 108; 0;36969
 3; 1581.8; 26-MAR-2009 18:10:00; Dark ; 46.0; 163; 7Del Crv ; 2.94; 11000;occ; 92; 0;36969
 4; 1895.0; 26-MAR-2009 18:15:13; Bright; 48.5; 121; 29Gam Vir ; 2.74; 7200;occ; 97; 0;36969
 5; 2729.2; 26-MAR-2009 18:29:07; Bright; 45.5; 152; 12Alp2CVn ; 2.89; 11000;occ; 91; 0;36969
 6; 2995.8; 26-MAR-2009 18:33:34; Bright; 43.0; 32; 77Eps UMa ; 1.76; 11000;occ; 86; 0;36969
 7; 3562.4; 26-MAR-2009 18:43:00; Bright; 47.0; 119; 14Eta Dra ; 2.73; 4700;occ; 94; 0;36969
 8; 4208.9; 26-MAR-2009 18:53:47; Bright; 44.0; 144; 18Del Cyg ; 2.86; 11000;occ; 88; 0;36969
 9; 4312.1; 26-MAR-2009 18:55:30; Bright; 40.5; 66; 37Gam Cyg ; 2.21; 5900;occ; 81; 0;36969
10; 4987.6; 26-MAR-2009 19:06:45; Dark ; 36.0; 11; 53Alp Aql ; 0.76; 8000;occ; 72; 0;36969
11; 5665.6; 26-MAR-2009 19:18:03; Dark ; 43.0; 155; 41Pi Sgr ; 2.90; 6600;occ; 86; 0;36969
12; 5796.0; 26-MAR-2009 19:20:14; Dark ; 44.0; 57; 34Sig Sgr ; 2.07; 26000;occ; 88; 0;36969
13; 6012.2; 26-MAR-2009 19:23:50; Dark ; 44.5; 38; 20Eps Sgr ; 1.84; 11000;occ; 89; 0;36969
14; 6257.8; 26-MAR-2009 19:27:56; Dark ; 55.5; 25; 35Lam Sco ; 1.62; 28000;occ; 111; 0;36969
15; 6471.8; 26-MAR-2009 19:31:30; Dark ; 59.5; 0; ; 0.00; 0;occ; 119; 0;36969
16; 6827.6; 26-MAR-2009 19:37:25; Dark ; 46.0; 78; Alp Lup ; 2.30; 28000;occ; 92; 0;36969
17; 6922.2; 26-MAR-2009 19:39:00; Dark ; 45.5; 81; Eta Cen ; 2.36; 28000;occ; 91; 0;36969
/nas3/ENVISAT/GOMOS/GOM_NL__0P/GOM_NL__0PNPDE20090327_002205_000052862077_00345_36972_7495.N1
 1; -236.5; 27-MAR-2009 00:22:05; Dark ; 51.0; 57; 34Sig Sgr ; 2.07; 26000;occ; 102; 0;36972
 2; -20.5; 27-MAR-2009 00:25:41; Dark ; 51.5; 38; 20Eps Sgr ; 1.84; 11000;occ; 103; 0;36972
 3; 225.8; 27-MAR-2009 00:29:47; Dark ; 56.0; 25; 35Lam Sco ; 1.62; 28000;occ; 112; 0;36973
 4; 439.4; 27-MAR-2009 00:33:21; Dark ; 59.5; 0; ; 0.00; 0;occ; 119; 0;36973
 5; 793.7; 27-MAR-2009 00:39:15; Dark ; 48.5; 78; Alp Lup ; 2.30; 28000;occ; 97; 0;36973
 6; 888.3; 27-MAR-2009 00:40:50; Dark ; 49.0; 81; Eta Cen ; 2.36; 28000;occ; 98; 0;36973
 7; 1060.5; 27-MAR-2009 00:43:42; Dark ; 55.0; 54; 5The Cen ; 2.06; 4500;occ; 110; 0;36973
 8; 1412.1; 27-MAR-2009 00:49:33; Dark ; 54.0; 169; 46Gam Hya ; 2.99; 4700;occ; 108; 0;36973
 9; 1582.3; 27-MAR-2009 00:52:24; Dark ; 47.5; 163; 7Del Crv ; 2.94; 11000;occ; 95; 0;36973
10; 1894.2; 27-MAR-2009 00:57:36; Bright; 47.5; 121; 29Gam Vir ; 2.74; 7200;occ; 95; 0;36973
11; 2993.7; 27-MAR-2009 01:15:55; Bright; 41.5; 32; 77Eps UMa ; 1.76; 11000;occ; 83; 0;36973
12; 3559.9; 27-MAR-2009 01:25:21; Bright; 48.5; 119; 14Eta Dra ; 2.73; 4700;occ; 97; 0;36973
13; 4208.3; 27-MAR-2009 01:36:10; Bright; 43.5; 144; 18Del Cyg ; 2.86; 11000;occ; 87; 0;36973
14; 4312.4; 27-MAR-2009 01:37:54; Bright; 42.5; 66; 37Gam Cyg ; 2.21; 5900;occ; 85; 0;36973
15; 4990.2; 27-MAR-2009 01:49:12; Dark ; 59.5; 11; 53Alp Aql ; 0.76; 8000;occ; 119; 0;36973
/nas3/ENVISAT/GOMOS/GOM_NL__0P/GOM_NL__0PNPDE20090327_020032_000039732077_00346_36973_7496.N1
 1; -365.6; 27-MAR-2009 02:00:32; Dark ; 53.5; 155; 41Pi Sgr ; 2.90; 6600;occ; 107; 0;36973
 2; -235.3; 27-MAR-2009 02:02:42; Dark ; 53.5; 57; 34Sig Sgr ; 2.07; 26000;occ; 107; 0;36973
 3; -19.1; 27-MAR-2009 02:06:18; Dark ; 49.0; 38; 20Eps Sgr ; 1.84; 11000;occ; 98; 0;36973
 4; 227.2; 27-MAR-2009 02:10:24; Dark ; 54.5; 25; 35Lam Sco ; 1.62; 28000;occ; 109; 0;36974
 5; 440.6; 27-MAR-2009 02:13:58; Dark ; 59.5; 0; ; 0.00; 0;occ; 119; 0;36974
 6; 794.4; 27-MAR-2009 02:19:52; Dark ; 47.0; 78; Alp Lup ; 2.30; 28000;occ; 94; 0;36974
 7; 889.1; 27-MAR-2009 02:21:26; Dark ; 50.5; 81; Eta Cen ; 2.36; 28000;occ; 101; 0;36974
 8; 1061.2; 27-MAR-2009 02:24:18; Dark ; 59.5; 54; 5The Cen ; 2.06; 4500;occ; 119; 0;36974
 9; 1412.3; 27-MAR-2009 02:30:10; Dark ; 55.0; 169; 46Gam Hya ; 2.99; 4700;occ; 110; 0;36974
10; 1582.3; 27-MAR-2009 02:33:00; Dark ; 46.0; 163; 7Del Crv ; 2.94; 11000;occ; 92; 0;36974
11; 1894.0; 27-MAR-2009 02:38:11; Bright; 49.0; 121; 29Gam Vir ; 2.74; 7200;occ; 98; 0;36974
12; 2725.4; 27-MAR-2009 02:52:03; Bright; 44.0; 152; 12Alp2CVn ; 2.89; 11000;occ; 88; 0;36974
13; 2993.1; 27-MAR-2009 02:56:30; Bright; 43.0; 32; 77Eps UMa ; 1.76; 11000;occ; 86; 0;36974
14; 3559.1; 27-MAR-2009 03:05:56; Bright; 48.5; 119; 14Eta Dra ; 2.73; 4700;occ; 97; 0;36974
/nas3/ENVISAT/GOMOS/GOM_NL__0P/GOM_NL__0PNPDE20090327_031646_000054342077_00347_36974_7478.N1
 1; -1827.5; 27-MAR-2009 03:16:46; Bright; 42.0; 144; 18Del Cyg ; 2.86; 11000;occ; 84; 0;36974
 2; -1723.9; 27-MAR-2009 03:18:29; Bright; 60.0; 66; 37Gam Cyg ; 2.21; 5900;occ; 120; 0;36974
 3; -1045.1; 27-MAR-2009 03:29:48; Dark ; 58.0; 11; 53Alp Aql ; 0.76; 8000;occ; 116; 0;36974
 4; -364.4; 27-MAR-2009 03:41:09; Dark ; 52.0; 155; 41Pi Sgr ; 2.90; 6600;occ; 104; 0;36974
 5; -234.0; 27-MAR-2009 03:43:19; Dark ; 52.5; 57; 34Sig Sgr ; 2.07; 26000;occ; 105; 0;36974
 6; -17.8; 27-MAR-2009 03:46:55; Dark ; 49.5; 38; 20Eps Sgr ; 1.84; 11000;occ; 99; 0;36974
 7; 228.4; 27-MAR-2009 03:51:01; Dark ; 55.5; 25; 35Lam Sco ; 1.62; 28000;occ; 111; 0;36975
 8; 441.8; 27-MAR-2009 03:54:35; Dark ; 59.5; 0; ; 0.00; 0;occ; 119; 0;36975
 9; 795.2; 27-MAR-2009 04:00:28; Dark ; 43.0; 78; Alp Lup ; 2.30; 28000;occ; 86; 0;36975
10; 889.9; 27-MAR-2009 04:02:03; Dark ; 51.0; 81; Eta Cen ; 2.36; 28000;occ; 102; 0;36975
11; 1061.8; 27-MAR-2009 04:04:55; Dark ; 54.5; 54; 5The Cen ; 2.06; 4500;occ; 109; 0;36975
12; 1412.7; 27-MAR-2009 04:10:46; Dark ; 52.0; 169; 46Gam Hya ; 2.99; 4700;occ; 104; 0;36975
13; 1582.5; 27-MAR-2009 04:13:36; Dark ; 46.0; 163; 7Del Crv ; 2.94; 11000;occ; 92; 0;36975
14; 1893.9; 27-MAR-2009 04:18:47; Bright; 48.5; 121; 29Gam Vir ; 2.74; 7200;occ; 97; 0;36975

```

```

15; 2724.9; 27-MAR-2009 04:32:38; Bright; 45.0; 152; 12Alp2CVn ; 2.89; 11000;occ; 90; 0;36975
16; 2992.8; 27-MAR-2009 04:37:06; Bright; 41.5; 32; 77Eps UMa ; 1.76; 11000;occ; 83; 0;36975
17; 3558.7; 27-MAR-2009 04:46:32; Bright; 48.5; 119; 14Eta Dra ; 2.73; 4700;occ; 97; 0;36975
/nas3/ENVISAT/GOMOS/GOM_NL__0P/GOM_NL__0PNPDE20090327_045722_000054322077_00348_36975_7498.N1
1; -1827.5; 27-MAR-2009 04:57:22; Bright; 47.0; 144; 18Del Cyg ; 2.86; 11000;occ; 94; 0;36975
2; -1723.6; 27-MAR-2009 04:59:06; Bright; 42.0; 66; 37Gam Cyg ; 2.21; 5900;occ; 84; 0;36975
3; -1044.5; 27-MAR-2009 05:10:25; Dark ; 63.5; 11; 53Alp Aql ; 0.76; 8000;occ; 127; 0;36975
4; -363.3; 27-MAR-2009 05:21:46; Dark ; 52.0; 155; 41Pi Sgr ; 2.90; 6600;occ; 104; 0;36975
5; -232.7; 27-MAR-2009 05:23:56; Dark ; 50.5; 57; 34Sig Sgr ; 2.07; 26000;occ; 101; 0;36975
6; -16.7; 27-MAR-2009 05:27:32; Dark ; 56.5; 38; 20Eps Sgr ; 1.84; 11000;occ; 113; 0;36975
7; 229.9; 27-MAR-2009 05:31:39; Dark ; 54.0; 25; 35Lam Sco ; 1.62; 28000;occ; 108; 0;36976
8; 443.0; 27-MAR-2009 05:35:12; Dark ; 59.5; 0; ; 0.00; 0;occ; 119; 0;36976
9; 795.9; 27-MAR-2009 05:41:05; Dark ; 46.5; 78; Alp Lup ; 2.30; 28000;occ; 93; 0;36976
10; 890.7; 27-MAR-2009 05:42:40; Dark ; 48.5; 81; Eta Cen ; 2.36; 28000;occ; 97; 0;36976
11; 1062.3; 27-MAR-2009 05:45:31; Dark ; 56.5; 54; 5The Cen ; 2.06; 4500;occ; 113; 0;36976
12; 1412.9; 27-MAR-2009 05:51:22; Dark ; 54.5; 169; 46Gam Hya ; 2.99; 4700;occ; 109; 0;36976
13; 1582.6; 27-MAR-2009 05:54:12; Dark ; 45.5; 163; 7Del Crv ; 2.94; 11000;occ; 91; 0;36976
14; 1893.8; 27-MAR-2009 05:59:23; Bright; 47.5; 121; 29Gam Vir ; 2.74; 7200;occ; 95; 0;36976
15; 2724.1; 27-MAR-2009 06:13:13; Bright; 45.0; 152; 12Alp2CVn ; 2.89; 11000;occ; 90; 0;36976
16; 2992.3; 27-MAR-2009 06:17:41; Bright; 42.5; 32; 77Eps UMa ; 1.76; 11000;occ; 85; 0;36976
17; 3557.9; 27-MAR-2009 06:27:07; Bright; 47.0; 119; 14Eta Dra ; 2.73; 4700;occ; 94; 0;36976
/nas3/ENVISAT/GOMOS/GOM_NL__0P/GOM_NL__0PNPDE20090327_223636_000039212077_00359_36986_7499.N1
1; 1367.6; 27-MAR-2009 22:36:36; Dark ; 59.5; 0; ; 0.00; 0;occ; 119; 0;36986
2; 1811.5; 27-MAR-2009 22:44:00; Bright; 59.5; 0; ; 0.00; 0;occ; 119; 0;36986
3; 2224.0; 27-MAR-2009 22:50:52; Bright; 59.5; 0; ; 0.00; 0;occ; 119; 0;36986
4; 2712.0; 27-MAR-2009 22:59:00; Bright; 59.5; 0; ; 0.00; 0;occ; 119; 0;36986
5; 3110.4; 27-MAR-2009 23:05:39; Bright; 59.5; 0; ; 0.00; 0;occ; 119; 0;36986
6; 3711.2; 27-MAR-2009 23:15:40; Bright; 59.5; 0; ; 0.00; 0;occ; 119; 0;36986
7; 5021.1; 27-MAR-2009 23:37:29; Dark ; 59.5; 0; ; 0.00; 0;occ; 119; 0;36986
8; 5230.3; 27-MAR-2009 23:40:59; Dark ; 59.0; 0; ; 0.00; 0;occ; 118; 0;36986
/nas3/ENVISAT/GOMOS/GOM_NL__0P/GOM_NL__0PNPDK20090327_063757_000034572077_00349_36976_3540.N1
1; -1827.8; 27-MAR-2009 06:37:57; Bright; 42.0; 144; 18Del Cyg ; 2.86; 11000;occ; 84; 0;36976
2; -1723.7; 27-MAR-2009 06:39:41; Bright; 40.5; 66; 37Gam Cyg ; 2.21; 5900;occ; 81; 0;36976
3; -1043.8; 27-MAR-2009 06:51:01; Dark ; 69.0; 11; 53Alp Aql ; 0.76; 8000;occ; 138; 0;36976
4; -362.3; 27-MAR-2009 07:02:23; Dark ; 52.0; 155; 41Pi Sgr ; 2.90; 6600;occ; 104; 0;36976
5; -231.5; 27-MAR-2009 07:04:34; Dark ; 52.5; 57; 34Sig Sgr ; 2.07; 26000;occ; 105; 0;36976
6; -15.6; 27-MAR-2009 07:08:10; Dark ; 50.0; 38; 20Eps Sgr ; 1.84; 11000;occ; 100; 0;36976
7; 231.2; 27-MAR-2009 07:12:16; Dark ; 54.5; 25; 35Lam Sco ; 1.62; 28000;occ; 109; 0;36977
8; 444.2; 27-MAR-2009 07:15:49; Dark ; 59.5; 0; ; 0.00; 0;occ; 119; 0;36977
9; 796.6; 27-MAR-2009 07:21:42; Dark ; 48.5; 78; Alp Lup ; 2.30; 28000;occ; 97; 0;36977
10; 891.5; 27-MAR-2009 07:23:17; Dark ; 49.0; 81; Eta Cen ; 2.36; 28000;occ; 98; 0;36977
11; 1063.0; 27-MAR-2009 07:26:08; Dark ; 54.0; 54; 5The Cen ; 2.06; 4500;occ; 108; 0;36977
12; 1413.3; 27-MAR-2009 07:31:58; Dark ; 52.5; 169; 46Gam Hya ; 2.99; 4700;occ; 105; 0;36977
13; 1582.8; 27-MAR-2009 07:34:48; Dark ; 46.5; 163; 7Del Crv ; 2.94; 11000;occ; 93; 0;36977
/nas3/ENVISAT/GOMOS/GOM_NL__0P/GOM_NL__0PNPDK20090327_073959_000058622077_00350_36977_3541.N1
1; 1893.7; 27-MAR-2009 07:39:59; Bright; 48.0; 121; 29Gam Vir ; 2.74; 7200;occ; 96; 0;36977
2; 2723.3; 27-MAR-2009 07:53:48; Bright; 45.0; 152; 12Alp2CVn ; 2.89; 11000;occ; 90; 0;36977
3; 2991.7; 27-MAR-2009 07:58:17; Bright; 42.5; 32; 77Eps UMa ; 1.76; 11000;occ; 85; 0;36977
4; 3557.3; 27-MAR-2009 08:07:42; Bright; 47.0; 119; 14Eta Dra ; 2.73; 4700;occ; 94; 0;36977
5; 4208.0; 27-MAR-2009 08:18:33; Bright; 43.5; 144; 18Del Cyg ; 2.86; 11000;occ; 87; 0;36977
6; 4312.3; 27-MAR-2009 08:20:17; Bright; 47.5; 66; 37Gam Cyg ; 2.21; 5900;occ; 95; 0;36977
7; 4992.9; 27-MAR-2009 08:31:38; Dark ; 62.5; 11; 53Alp Aql ; 0.76; 8000;occ; 125; 0;36977
8; 5675.0; 27-MAR-2009 08:43:00; Dark ; 52.0; 155; 41Pi Sgr ; 2.90; 6600;occ; 104; 0;36977
9; 5805.6; 27-MAR-2009 08:45:11; Dark ; 54.0; 57; 34Sig Sgr ; 2.07; 26000;occ; 108; 0;36977
10; 6021.6; 27-MAR-2009 08:48:47; Dark ; 50.0; 38; 20Eps Sgr ; 1.84; 11000;occ; 100; 0;36977
11; 6268.4; 27-MAR-2009 08:52:54; Dark ; 56.0; 25; 35Lam Sco ; 1.62; 28000;occ; 112; 0;36977
12; 6481.3; 27-MAR-2009 08:56:26; Dark ; 59.5; 0; ; 0.00; 0;occ; 119; 0;36977
13; 6833.2; 27-MAR-2009 09:02:18; Dark ; 47.5; 78; Alp Lup ; 2.30; 28000;occ; 95; 0;36977
14; 6928.0; 27-MAR-2009 09:03:53; Dark ; 46.0; 81; Eta Cen ; 2.36; 28000;occ; 92; 0;36977
15; 7099.5; 27-MAR-2009 09:06:45; Dark ; 54.0; 54; 5The Cen ; 2.06; 4500;occ; 108; 0;36977
16; 7449.4; 27-MAR-2009 09:12:34; Dark ; 54.5; 169; 46Gam Hya ; 2.99; 4700;occ; 109; 0;36977
17; 7618.7; 27-MAR-2009 09:15:24; Dark ; 45.5; 163; 7Del Crv ; 2.94; 11000;occ; 91; 0;36977
18; 7727.5; 27-MAR-2009 09:17:13; Dark ; 28.5; 15; 67Alp Vir ; 0.98; 28000;occ; 57; 0;36977
/nas3/ENVISAT/GOMOS/GOM_NL__0P/GOM_NL__0PNPDK20090327_092034_000041792077_00351_36978_3542.N1
1; 1893.4; 27-MAR-2009 09:20:34; Bright; 47.5; 121; 29Gam Vir ; 2.74; 7200;occ; 95; 0;36978
2; 2722.4; 27-MAR-2009 09:34:23; Bright; 45.0; 152; 12Alp2CVn ; 2.89; 11000;occ; 90; 0;36978
3; 2991.3; 27-MAR-2009 09:38:52; Bright; 39.5; 32; 77Eps UMa ; 1.76; 11000;occ; 79; 0;36978
4; 3556.6; 27-MAR-2009 09:48:18; Bright; 48.5; 119; 14Eta Dra ; 2.73; 4700;occ; 97; 0;36978

```



```

5; 4207.9; 27-MAR-2009 09:59:09; Bright; 48.0; 144; 18Del Cyg ; 2.86; 11000;occ; 96; 0;36978
6; 4312.6; 27-MAR-2009 10:00:54; Bright; 41.0; 66; 37Gam Cyg ; 2.21; 5900;occ; 82; 0;36978
7; 4993.4; 27-MAR-2009 10:12:14; Dark ; 59.5; 11; 53Alp Aql ; 0.76; 8000;occ; 119; 0;36978
8; 5676.0; 27-MAR-2009 10:23:37; Dark ; 55.0; 155; 41Pi Sgr ; 2.90; 6600;occ; 110; 0;36978
9; 5806.7; 27-MAR-2009 10:25:48; Dark ; 52.5; 57; 34Sig Sgr ; 2.07; 26000;occ; 105; 0;36978
10; 6022.8; 27-MAR-2009 10:29:24; Dark ; 50.5; 38; 20Eps Sgr ; 1.84; 11000;occ; 101; 0;36978
/nas3/ENVISAT/GOMOS/GOM_NL__0P/GOM_NL__0PNPDE20090328_001712_000039222077_00360_36987_7500.N1
1; 1367.9; 28-MAR-2009 00:17:12; Dark ; 59.5; 0; ; 0.00; 0;occ; 119; 0;36987
2; 1810.4; 28-MAR-2009 00:24:35; Bright; 59.5; 0; ; 0.00; 0;occ; 119; 0;36987
3; 2224.6; 28-MAR-2009 00:31:29; Bright; 59.5; 0; ; 0.00; 0;occ; 119; 0;36987
4; 2711.4; 28-MAR-2009 00:39:36; Bright; 59.5; 0; ; 0.00; 0;occ; 119; 0;36987
5; 3110.8; 28-MAR-2009 00:46:15; Bright; 59.5; 0; ; 0.00; 0;occ; 119; 0;36987
6; 3710.8; 28-MAR-2009 00:56:15; Bright; 59.5; 0; ; 0.00; 0;occ; 119; 0;36987
7; 5021.9; 28-MAR-2009 01:18:06; Dark ; 59.5; 0; ; 0.00; 0;occ; 119; 0;36987
8; 5231.1; 28-MAR-2009 01:21:35; Dark ; 59.0; 0; ; 0.00; 0;occ; 118; 0;36987
/nas3/ENVISAT/GOMOS/GOM_NL__0P/GOM_NL__0PNPDE20090328_012148_000043872077_00360_36987_7501.N1
1; -792.3; 28-MAR-2009 01:21:48; Dark ; 59.0; 0; ; 0.00; 0;occ; 118; 25;36987
2; 174.4; 28-MAR-2009 01:37:54; Dark ; 128.0; 25; 35Lam Sco ; 1.62; 28000;occ; 256; 0;36988
3; 457.4; 28-MAR-2009 01:42:37; Dark ; 59.5; 0; ; 0.00; 0;occ; 119; 0;36988
4; 666.5; 28-MAR-2009 01:46:07; Dark ; 120.5; 131; Gam Lup ; 2.80; 26000;occ; 241; 0;36988
5; 835.6; 28-MAR-2009 01:48:56; Dark ; 115.0; 81; Eta Cen ; 2.36; 28000;occ; 230; 0;36988
6; 1004.4; 28-MAR-2009 01:51:44; Dark ; 119.0; 54; 5The Cen ; 2.06; 4500;occ; 238; 0;36988
7; 1350.8; 28-MAR-2009 01:57:31; Dark ; 113.5; 169; 46Gam Hya ; 2.99; 4700;occ; 227; 0;36988
8; 1617.0; 28-MAR-2009 02:01:57; Dark ; 132.0; 15; 67Alp Vir ; 0.98; 28000;occ; 264; 0;36988
9; 1827.5; 28-MAR-2009 02:05:28; Bright; 111.5; 121; 29Gam Vir ; 2.74; 7200;occ; 223; 0;36988
10; 2119.4; 28-MAR-2009 02:10:19; Bright; 114.0; 138; 47Eps Vir ; 2.83; 4700;occ; 228; 0;36988
11; 2651.9; 28-MAR-2009 02:19:12; Bright; 109.0; 152; 12Alp2CVn ; 2.89; 11000;occ; 218; 0;36988
12; 3481.4; 28-MAR-2009 02:33:02; Bright; 113.5; 119; 14Eta Dra ; 2.73; 4700;occ; 227; 0;36988
/nas3/ENVISAT/GOMOS/GOM_NL__0P/GOM_NL__0PNPDE20090328_024404_000054842077_00361_36988_7502.N1
1;-1892.2; 28-MAR-2009 02:44:04; Bright; 106.0; 144; 18Del Cyg ; 2.86; 11000;occ; 212; 0;36988
2;-1104.1; 28-MAR-2009 02:57:12; Dark ; 130.0; 11; 53Alp Aql ; 0.76; 8000;occ; 260; 0;36988
3; -285.6; 28-MAR-2009 03:10:50; Dark ; 109.0; 57; 34Sig Sgr ; 2.07; 26000;occ; 218; 0;36988
4; -67.3; 28-MAR-2009 03:14:29; Dark ; 119.0; 38; 20Eps Sgr ; 1.84; 11000;occ; 238; 0;36988
5; 176.3; 28-MAR-2009 03:18:32; Dark ; 127.5; 25; 35Lam Sco ; 1.62; 28000;occ; 255; 0;36989
6; 458.5; 28-MAR-2009 03:23:15; Dark ; 59.5; 0; ; 0.00; 0;occ; 119; 0;36989
7; 667.2; 28-MAR-2009 03:26:43; Dark ; 121.0; 131; Gam Lup ; 2.80; 26000;occ; 242; 0;36989
8; 835.5; 28-MAR-2009 03:29:32; Dark ; 113.5; 81; Eta Cen ; 2.36; 28000;occ; 227; 0;36989
9; 1004.8; 28-MAR-2009 03:32:21; Dark ; 121.0; 54; 5The Cen ; 2.06; 4500;occ; 242; 0;36989
10; 1351.2; 28-MAR-2009 03:38:07; Dark ; 117.0; 169; 46Gam Hya ; 2.99; 4700;occ; 234; 0;36989
11; 1617.1; 28-MAR-2009 03:42:33; Dark ; 132.0; 15; 67Alp Vir ; 0.98; 28000;occ; 264; 0;36989
12; 1827.4; 28-MAR-2009 03:46:03; Bright; 112.0; 121; 29Gam Vir ; 2.74; 7200;occ; 224; 0;36989
13; 2118.7; 28-MAR-2009 03:50:55; Bright; 114.0; 138; 47Eps Vir ; 2.83; 4700;occ; 228; 0;36989
14; 2651.4; 28-MAR-2009 03:59:47; Bright; 132.0; 152; 12Alp2CVn ; 2.89; 11000;occ; 264; 0;36989
15; 2928.5; 28-MAR-2009 04:04:25; Bright; 102.0; 32; 77Eps UMa ; 1.76; 11000;occ; 204; 0;36989
16; 3480.8; 28-MAR-2009 04:13:37; Bright; 112.0; 119; 14Eta Dra ; 2.73; 4700;occ; 224; 0;36989
/nas3/ENVISAT/GOMOS/GOM_NL__0P/GOM_NL__0PNPDE20090328_042440_000054872077_00362_36989_7503.N1
1;-1892.4; 28-MAR-2009 04:24:40; Bright; 13.5; 144; 18Del Cyg ; 2.86; 11000;occ; 27; 0;36989
2;-1103.6; 28-MAR-2009 04:37:48; Dark ; 16.5; 11; 53Alp Aql ; 0.76; 8000;occ; 33; 0;36989
3; -284.2; 28-MAR-2009 04:51:28; Dark ; 23.0; 57; 34Sig Sgr ; 2.07; 26000;occ; 46; 0;36989
4; -65.8; 28-MAR-2009 04:55:06; Dark ; 22.5; 38; 20Eps Sgr ; 1.84; 11000;occ; 45; 0;36989
5; 248.3; 28-MAR-2009 05:00:20; Dark ; 56.5; 25; 35Lam Sco ; 1.62; 28000;occ; 113; 0;36990
6; 459.7; 28-MAR-2009 05:03:52; Dark ; 59.5; 0; ; 0.00; 0;occ; 119; 0;36990
7; 805.3; 28-MAR-2009 05:09:37; Dark ; 44.5; 78; Alp Lup ; 2.30; 28000;occ; 89; 0;36990
8; 900.6; 28-MAR-2009 05:11:13; Dark ; 50.0; 81; Eta Cen ; 2.36; 28000;occ; 100; 0;36990
9; 1070.6; 28-MAR-2009 05:14:03; Dark ; 56.0; 54; 5The Cen ; 2.06; 4500;occ; 112; 0;36990
10; 1416.9; 28-MAR-2009 05:19:49; Dark ; 54.0; 169; 46Gam Hya ; 2.99; 4700;occ; 108; 0;36990
11; 1584.2; 28-MAR-2009 05:22:36; Dark ; 47.0; 163; 7Del Crv ; 2.94; 11000;occ; 94; 0;36990
12; 1691.1; 28-MAR-2009 05:24:23; Dark ; 64.0; 15; 67Alp Vir ; 0.98; 28000;occ; 128; 0;36990
13; 1891.6; 28-MAR-2009 05:27:44; Bright; 46.5; 121; 29Gam Vir ; 2.74; 7200;occ; 93; 0;36990
14; 2189.6; 28-MAR-2009 05:32:42; Bright; 49.0; 138; 47Eps Vir ; 2.83; 4700;occ; 98; 0;36990
15; 2714.0; 28-MAR-2009 05:41:26; Bright; 45.5; 152; 12Alp2CVn ; 2.89; 11000;occ; 91; 0;36990
16; 2985.0; 28-MAR-2009 05:45:57; Bright; 40.0; 32; 77Eps UMa ; 1.76; 11000;occ; 80; 0;36990
17; 3548.2; 28-MAR-2009 05:55:20; Bright; 47.0; 119; 14Eta Dra ; 2.73; 4700;occ; 94; 0;36990
/nas3/ENVISAT/GOMOS/GOM_NL__0P/GOM_NL__0PNPDE20090328_202515_000036512077_00372_36999_7505.N1
1; 1419.3; 28-MAR-2009 20:25:15; Dark ; 38.0; 169; 46Gam Hya ; 2.99; 4700;occ; 76; 0;36999
2; 1690.4; 28-MAR-2009 20:29:46; Dark ; 74.0; 15; 67Alp Vir ; 0.98; 28000;occ; 148; 0;36999
3; 1889.7; 28-MAR-2009 20:33:05; Bright; 46.0; 121; 29Gam Vir ; 2.74; 7200;occ; 92; 0;36999
4; 4206.0; 28-MAR-2009 21:11:41; Bright; 43.0; 144; 18Del Cyg ; 2.86; 11000;occ; 86; 0;36999

```

```

5; 4312.6; 28-MAR-2009 21:13:28; Bright; 41.5; 66; 37Gam Cyg ; 2.21; 5900;occ; 83; 0;36999
6; 5007.8; 28-MAR-2009 21:25:03; Dark ; 63.0; 11; 53Alp Aql ; 0.76; 8000;occ; 126; 0;36999
/nas3/ENVISAT/GOMOS/GOM_NL__0P/GOM_NL__0PNPDE20090328_213636_000045842077_00372_36999_7506.N1
1; -335.0; 28-MAR-2009 21:36:36; Dark ; 53.5; 155; 41Pi Sgr ; 2.90; 6600;occ; 107; 0;36999
2; -203.5; 28-MAR-2009 21:38:48; Dark ; 52.5; 57; 34Sig Sgr ; 2.07; 26000;occ; 105; 0;36999
3; 12.6; 28-MAR-2009 21:42:24; Dark ; 52.0; 38; 20Eps Sgr ; 1.84; 11000;occ; 104; 0;37000
4; 261.7; 28-MAR-2009 21:46:33; Dark ; 57.5; 25; 35Lam Sco ; 1.62; 28000;occ; 115; 0;37000
5; 471.6; 28-MAR-2009 21:50:03; Dark ; 59.5; 0; ; 0.00; 0;occ; 119; 0;37000
6; 746.4; 28-MAR-2009 21:54:38; Dark ; 52.0; 131; Gam Lup ; 2.80; 26000;occ; 104; 0;37000
7; 907.5; 28-MAR-2009 21:57:19; Dark ; 51.0; 81; Eta Cen ; 2.36; 28000;occ; 102; 0;37000
8; 1076.3; 28-MAR-2009 22:00:07; Dark ; 51.5; 54; 5The Cen ; 2.06; 4500;occ; 103; 0;37000
9; 1419.4; 28-MAR-2009 22:05:51; Dark ; 53.5; 169; 46Gam Hya ; 2.99; 4700;occ; 107; 0;37000
10; 1690.3; 28-MAR-2009 22:10:22; Dark ; 75.0; 15; 67Alp Vir ; 0.98; 28000;occ; 150; 0;37000
11; 1889.5; 28-MAR-2009 22:13:41; Bright; 45.0; 121; 29Gam Vir ; 2.74; 7200;occ; 90; 0;37000
12; 2183.8; 28-MAR-2009 22:18:35; Bright; 52.0; 138; 47Eps Vir ; 2.83; 4700;occ; 104; 0;37000
13; 2706.7; 28-MAR-2009 22:27:18; Bright; 44.0; 152; 12Alp2CVn ; 2.89; 11000;occ; 88; 0;37000
14; 4205.6; 28-MAR-2009 22:52:17; Bright; 43.5; 144; 18Del Cyg ; 2.86; 11000;occ; 87; 0;37000
/nas3/ENVISAT/GOMOS/GOM_NL__0P/GOM_NL__0PNPDE20090328_231925_000052722077_00373_37000_7507.N1
1; -202.3; 28-MAR-2009 23:19:25; Dark ; 54.5; 57; 34Sig Sgr ; 2.07; 26000;occ; 109; 0;37000
2; 263.1; 28-MAR-2009 23:27:10; Dark ; 57.5; 25; 35Lam Sco ; 1.62; 28000;occ; 115; 0;37001
3; 472.8; 28-MAR-2009 23:30:40; Dark ; 59.5; 0; ; 0.00; 0;occ; 119; 0;37001
4; 746.7; 28-MAR-2009 23:35:14; Dark ; 56.5; 131; Gam Lup ; 2.80; 26000;occ; 113; 0;37001
5; 1077.2; 28-MAR-2009 23:40:44; Dark ; 50.5; 54; 5The Cen ; 2.06; 4500;occ; 101; 0;37001
6; 1419.4; 28-MAR-2009 23:46:26; Dark ; 47.0; 169; 46Gam Hya ; 2.99; 4700;occ; 94; 0;37001
7; 5008.9; 29-MAR-2009 00:46:16; Dark ; 61.0; 11; 53Alp Aql ; 0.76; 8000;occ; 122; 0;37001
/nas3/ENVISAT/GOMOS/GOM_NL__0P/GOM_NL__0PNPDK20090328_060805_000034772077_00363_36990_3543.N1
1; -1722.8; 28-MAR-2009 06:08:05; Bright; 49.0; 66; 37Gam Cyg ; 2.21; 5900;occ; 98; 0;36990
2; -1034.8; 28-MAR-2009 06:19:33; Dark ; 59.5; 11; 53Alp Aql ; 0.76; 8000;occ; 119; 0;36990
3; -345.6; 28-MAR-2009 06:31:02; Dark ; 53.5; 155; 41Pi Sgr ; 2.90; 6600;occ; 107; 0;36990
4; -214.6; 28-MAR-2009 06:33:13; Dark ; 56.0; 57; 34Sig Sgr ; 2.07; 26000;occ; 112; 0;36990
5; 1.9; 28-MAR-2009 06:36:50; Dark ; 51.5; 38; 20Eps Sgr ; 1.84; 11000;occ; 103; 0;36991
6; 249.4; 28-MAR-2009 06:40:57; Dark ; 54.5; 25; 35Lam Sco ; 1.62; 28000;occ; 109; 0;36991
7; 460.9; 28-MAR-2009 06:44:29; Dark ; 59.5; 0; ; 0.00; 0;occ; 119; 0;36991
8; 805.9; 28-MAR-2009 06:50:14; Dark ; 46.5; 78; Alp Lup ; 2.30; 28000;occ; 93; 0;36991
9; 901.1; 28-MAR-2009 06:51:49; Dark ; 49.5; 81; Eta Cen ; 2.36; 28000;occ; 99; 0;36991
10; 1071.1; 28-MAR-2009 06:54:39; Dark ; 57.0; 54; 5The Cen ; 2.06; 4500;occ; 114; 0;36991
11; 1417.0; 28-MAR-2009 07:00:25; Dark ; 50.5; 169; 46Gam Hya ; 2.99; 4700;occ; 101; 0;36991
12; 1584.4; 28-MAR-2009 07:03:12; Dark ; 46.5; 163; 7Del Crv ; 2.94; 11000;occ; 93; 0;36991
13; 1690.8; 28-MAR-2009 07:04:59; Dark ; 63.5; 15; 67Alp Vir ; 0.98; 28000;occ; 127; 0;36991
/nas3/ENVISAT/GOMOS/GOM_NL__0P/GOM_NL__0PNPDK20090328_070548_000060542077_00364_36991_3544.N1
1; 1740.3; 28-MAR-2009 07:05:48; Dark ; 64.0; 15; 67Alp Vir ; 0.98; 28000;occ; 128; 99;36991
2; 1891.0; 28-MAR-2009 07:08:19; Bright; 48.0; 121; 29Gam Vir ; 2.74; 7200;occ; 96; 0;36991
3; 2189.1; 28-MAR-2009 07:13:17; Bright; 49.0; 138; 47Eps Vir ; 2.83; 4700;occ; 98; 0;36991
4; 2713.2; 28-MAR-2009 07:22:01; Bright; 43.5; 152; 12Alp2CVn ; 2.89; 11000;occ; 87; 0;36991
5; 2984.6; 28-MAR-2009 07:26:33; Bright; 61.0; 32; 77Eps UMa ; 1.76; 11000;occ; 122; 0;36991
6; 3547.4; 28-MAR-2009 07:35:55; Bright; 47.5; 119; 14Eta Dra ; 2.73; 4700;occ; 95; 0;36991
7; 4206.6; 28-MAR-2009 07:46:55; Bright; 45.0; 144; 18Del Cyg ; 2.86; 11000;occ; 90; 0;36991
8; 4313.0; 28-MAR-2009 07:48:41; Bright; 41.0; 66; 37Gam Cyg ; 2.21; 5900;occ; 82; 0;36991
9; 5002.4; 28-MAR-2009 08:00:10; Dark ; 60.0; 11; 53Alp Aql ; 0.76; 8000;occ; 120; 0;36991
10; 5691.5; 28-MAR-2009 08:11:39; Dark ; 53.0; 155; 41Pi Sgr ; 2.90; 6600;occ; 106; 0;36991
11; 5822.6; 28-MAR-2009 08:13:51; Dark ; 50.5; 57; 34Sig Sgr ; 2.07; 26000;occ; 101; 0;36991
12; 6038.5; 28-MAR-2009 08:17:26; Dark ; 51.5; 38; 20Eps Sgr ; 1.84; 11000;occ; 103; 0;36991
13; 6287.0; 28-MAR-2009 08:21:35; Dark ; 54.0; 25; 35Lam Sco ; 1.62; 28000;occ; 108; 0;36991
14; 6498.0; 28-MAR-2009 08:25:06; Dark ; 59.5; 0; ; 0.00; 0;occ; 119; 0;36991
15; 6842.8; 28-MAR-2009 08:30:51; Dark ; 38.0; 78; Alp Lup ; 2.30; 28000;occ; 76; 0;36991
16; 6937.7; 28-MAR-2009 08:32:26; Dark ; 51.0; 81; Eta Cen ; 2.36; 28000;occ; 102; 0;36991
17; 7107.7; 28-MAR-2009 08:35:16; Dark ; 54.5; 54; 5The Cen ; 2.06; 4500;occ; 109; 0;36991
18; 7453.1; 28-MAR-2009 08:41:01; Dark ; 54.5; 169; 46Gam Hya ; 2.99; 4700;occ; 109; 0;36991
19; 7620.6; 28-MAR-2009 08:43:49; Dark ; 45.0; 163; 7Del Crv ; 2.94; 11000;occ; 90; 0;36991
20; 7726.7; 28-MAR-2009 08:45:35; Dark ; 68.5; 15; 67Alp Vir ; 0.98; 28000;occ; 137; 0;36991
/nas3/ENVISAT/GOMOS/GOM_NL__0P/GOM_NL__0PNPDK20090328_084855_000059032077_00365_36992_3545.N1
1; 1891.1; 28-MAR-2009 08:48:55; Bright; 47.5; 121; 29Gam Vir ; 2.74; 7200;occ; 95; 0;36992
2; 2188.6; 28-MAR-2009 08:53:52; Bright; 51.0; 138; 47Eps Vir ; 2.83; 4700;occ; 102; 0;36992
3; 2712.5; 28-MAR-2009 09:02:36; Bright; 44.5; 152; 12Alp2CVn ; 2.89; 11000;occ; 89; 0;36992
4; 2984.2; 28-MAR-2009 09:07:08; Bright; 40.0; 32; 77Eps UMa ; 1.76; 11000;occ; 80; 0;36992
5; 3546.7; 28-MAR-2009 09:16:31; Bright; 48.0; 119; 14Eta Dra ; 2.73; 4700;occ; 96; 0;36992
6; 4206.6; 28-MAR-2009 09:27:30; Bright; 44.0; 144; 18Del Cyg ; 2.86; 11000;occ; 88; 0;36992
7; 4312.5; 28-MAR-2009 09:29:16; Bright; 45.5; 66; 37Gam Cyg ; 2.21; 5900;occ; 91; 0;36992

```

```

8; 5002.6; 28-MAR-2009 09:40:46; Dark ; 62.0; 11; 53Alp Aql ; 0.76; 8000;occ; 124; 0;36992
9; 5692.6; 28-MAR-2009 09:52:17; Dark ; 52.0; 155; 41Pi Sgr ; 2.90; 6600;occ; 104; 0;36992
10; 5823.7; 28-MAR-2009 09:54:28; Dark ; 57.5; 57; 34Sig Sgr ; 2.07; 26000;occ; 115; 0;36992
11; 6039.7; 28-MAR-2009 09:58:04; Dark ; 51.0; 38; 20Eps Sgr ; 1.84; 11000;occ; 102; 0;36992
12; 6288.2; 28-MAR-2009 10:02:12; Dark ; 55.5; 25; 35Lam Sco ; 1.62; 28000;occ; 111; 0;36992
13; 6499.1; 28-MAR-2009 10:05:43; Dark ; 59.5; 0; ; 0.00; 0;occ; 119; 0;36992
14; 6843.4; 28-MAR-2009 10:11:27; Dark ; 46.5; 78; Alp Lup ; 2.30; 28000;occ; 93; 0;36992
15; 6938.5; 28-MAR-2009 10:13:02; Dark ; 51.5; 81; Eta Cen ; 2.36; 28000;occ; 103; 0;36992
16; 7108.2; 28-MAR-2009 10:15:52; Dark ; 53.0; 54; 5The Cen ; 2.06; 4500;occ; 106; 0;36992
17; 7453.3; 28-MAR-2009 10:21:37; Dark ; 56.5; 169; 46Gam Hya ; 2.99; 4700;occ; 113; 0;36992
18; 7623.8; 28-MAR-2009 10:24:28; Dark ; 43.0; 163; 7Del Crv ; 2.94; 11000;occ; 86; 0;36992
19; 7726.6; 28-MAR-2009 10:26:10; Dark ; 68.5; 15; 67Alp Vir ; 0.98; 28000;occ; 137; 0;36992
/nas3/ENVISAT/GOMOS/GOM_NL__0P/GOM_NL__0PNPDK20090328_102645_000057782077_00366_36993_3546.N1
1; 1725.7; 28-MAR-2009 10:26:45; Dark ; 69.0; 15; 67Alp Vir ; 0.98; 28000;occ; 138; 70;36993
2; 1890.9; 28-MAR-2009 10:29:31; Bright; 47.0; 121; 29Gam Vir ; 2.74; 7200;occ; 94; 0;36993
3; 2188.0; 28-MAR-2009 10:34:28; Bright; 51.5; 138; 47Eps Vir ; 2.83; 4700;occ; 103; 0;36993
4; 2711.8; 28-MAR-2009 10:43:12; Bright; 44.5; 152; 12Alp2CVn ; 2.89; 11000;occ; 89; 0;36993
5; 2983.6; 28-MAR-2009 10:47:43; Bright; 40.5; 32; 77Eps UMa ; 1.76; 11000;occ; 81; 0;36993
6; 3546.0; 28-MAR-2009 10:57:06; Bright; 48.0; 119; 14Eta Dra ; 2.73; 4700;occ; 96; 0;36993
7; 4207.2; 28-MAR-2009 11:08:07; Bright; 43.0; 144; 18Del Cyg ; 2.86; 11000;occ; 86; 0;36993
8; 4313.2; 28-MAR-2009 11:09:53; Bright; 41.0; 66; 37Gam Cyg ; 2.21; 5900;occ; 82; 0;36993
9; 5003.3; 28-MAR-2009 11:21:23; Dark ; 61.5; 11; 53Alp Aql ; 0.76; 8000;occ; 123; 0;36993
10; 5694.0; 28-MAR-2009 11:32:54; Dark ; 51.0; 155; 41Pi Sgr ; 2.90; 6600;occ; 102; 0;36993
11; 5825.0; 28-MAR-2009 11:35:05; Dark ; 54.5; 57; 34Sig Sgr ; 2.07; 26000;occ; 109; 0;36993
12; 6041.1; 28-MAR-2009 11:38:41; Dark ; 53.0; 38; 20Eps Sgr ; 1.84; 11000;occ; 106; 0;36993
13; 6289.6; 28-MAR-2009 11:42:49; Dark ; 58.5; 25; 35Lam Sco ; 1.62; 28000;occ; 117; 0;36993
14; 6500.3; 28-MAR-2009 11:46:20; Dark ; 59.5; 0; ; 0.00; 0;occ; 119; 0;36993
15; 6843.9; 28-MAR-2009 11:52:04; Dark ; 44.0; 78; Alp Lup ; 2.30; 28000;occ; 88; 0;36993
16; 6939.0; 28-MAR-2009 11:53:39; Dark ; 51.0; 81; Eta Cen ; 2.36; 28000;occ; 102; 0;36993
17; 7108.8; 28-MAR-2009 11:56:29; Dark ; 53.0; 54; 5The Cen ; 2.06; 4500;occ; 106; 0;36993
18; 7453.6; 28-MAR-2009 12:02:13; Dark ; 51.0; 169; 46Gam Hya ; 2.99; 4700;occ; 102; 0;36993
/nas3/ENVISAT/GOMOS/GOM_NL__0P/GOM_NL__0PNPDK20090328_120646_000057932077_00367_36994_3547.N1
1; 1690.7; 28-MAR-2009 12:06:46; Dark ; 75.0; 15; 67Alp Vir ; 0.98; 28000;occ; 150; 0;36994
2; 1890.6; 28-MAR-2009 12:10:06; Bright; 44.5; 121; 29Gam Vir ; 2.74; 7200;occ; 89; 0;36994
3; 2187.5; 28-MAR-2009 12:15:03; Bright; 51.5; 138; 47Eps Vir ; 2.83; 4700;occ; 103; 0;36994
4; 2711.0; 28-MAR-2009 12:23:47; Bright; 44.5; 152; 12Alp2CVn ; 2.89; 11000;occ; 89; 0;36994
5; 5694.9; 28-MAR-2009 13:13:31; Dark ; 30.5; 155; 41Pi Sgr ; 2.90; 6600;occ; 61; 0;36994
6; 5826.4; 28-MAR-2009 13:15:42; Dark ; 30.0; 57; 34Sig Sgr ; 2.07; 26000;occ; 60; 0;36994
7; 6291.1; 28-MAR-2009 13:23:27; Dark ; 39.0; 25; 35Lam Sco ; 1.62; 28000;occ; 78; 0;36994
8; 6501.5; 28-MAR-2009 13:26:57; Dark ; 59.5; 0; ; 0.00; 0;occ; 119; 0;36994
9; 6939.8; 28-MAR-2009 13:34:15; Dark ; 31.0; 81; Eta Cen ; 2.36; 28000;occ; 62; 0;36994
10; 7109.4; 28-MAR-2009 13:37:05; Dark ; 32.0; 54; 5The Cen ; 2.06; 4500;occ; 64; 0;36994
11; 7454.0; 28-MAR-2009 13:42:50; Dark ; 30.5; 169; 46Gam Hya ; 2.99; 4700;occ; 61; 0;36994
/nas3/ENVISAT/GOMOS/GOM_NL__0P/GOM_NL__0PNPDK20090328_134722_000054432077_00368_36995_3548.N1
1; 1690.7; 28-MAR-2009 13:47:22; Dark ; 75.0; 15; 67Alp Vir ; 0.98; 28000;occ; 150; 0;36995
2; 1890.6; 28-MAR-2009 13:50:42; Bright; 44.5; 121; 29Gam Vir ; 2.74; 7200;occ; 89; 0;36995
3; 2186.8; 28-MAR-2009 13:55:38; Bright; 52.5; 138; 47Eps Vir ; 2.83; 4700;occ; 105; 0;36995
4; 2710.4; 28-MAR-2009 14:04:22; Bright; 44.5; 152; 12Alp2CVn ; 2.89; 11000;occ; 89; 0;36995
5; 3544.7; 28-MAR-2009 14:18:16; Bright; 47.0; 119; 14Eta Dra ; 2.73; 4700;occ; 94; 0;36995
6; 4312.8; 28-MAR-2009 14:31:04; Bright; 16.5; 66; 37Gam Cyg ; 2.21; 5900;occ; 33; 0;36995
7; 5005.0; 28-MAR-2009 14:42:36; Dark ; 22.0; 11; 53Alp Aql ; 0.76; 8000;occ; 44; 0;36995
8; 5696.4; 28-MAR-2009 14:54:08; Dark ; 27.5; 155; 41Pi Sgr ; 2.90; 6600;occ; 55; 0;36995
9; 5827.5; 28-MAR-2009 14:56:19; Dark ; 28.0; 57; 34Sig Sgr ; 2.07; 26000;occ; 56; 0;36995
10; 6043.5; 28-MAR-2009 14:59:55; Dark ; 29.0; 38; 20Eps Sgr ; 1.84; 11000;occ; 58; 0;36995
11; 6292.4; 28-MAR-2009 15:04:04; Dark ; 31.0; 25; 35Lam Sco ; 1.62; 28000;occ; 62; 0;36995
12; 6502.8; 28-MAR-2009 15:07:34; Dark ; 59.5; 0; ; 0.00; 0;occ; 119; 0;36995
13; 6846.8; 28-MAR-2009 15:13:18; Dark ; 22.0; 78; Alp Lup ; 2.30; 28000;occ; 44; 0;36995
14; 6940.6; 28-MAR-2009 15:14:52; Dark ; 24.5; 81; Eta Cen ; 2.36; 28000;occ; 49; 0;36995
15; 7110.1; 28-MAR-2009 15:17:42; Dark ; 24.5; 54; 5The Cen ; 2.06; 4500;occ; 49; 0;36995
/nas3/ENVISAT/GOMOS/GOM_NL__0P/GOM_NL__0PNPDK20090328_152326_000057162077_00369_36996_3549.N1
1; 1418.3; 28-MAR-2009 15:23:26; Dark ; 24.0; 169; 46Gam Hya ; 2.99; 4700;occ; 48; 0;36996
2; 1690.5; 28-MAR-2009 15:27:58; Dark ; 28.0; 15; 67Alp Vir ; 0.98; 28000;occ; 56; 0;36996
3; 1890.3; 28-MAR-2009 15:31:18; Bright; 24.0; 121; 29Gam Vir ; 2.74; 7200;occ; 48; 0;36996
4; 2186.4; 28-MAR-2009 15:36:14; Bright; 28.0; 138; 47Eps Vir ; 2.83; 4700;occ; 56; 0;36996
5; 2709.7; 28-MAR-2009 15:44:57; Bright; 26.5; 152; 12Alp2CVn ; 2.89; 11000;occ; 53; 0;36996
6; 2982.2; 28-MAR-2009 15:49:30; Bright; 23.5; 32; 77Eps UMa ; 1.76; 11000;occ; 47; 0;36996
7; 3544.1; 28-MAR-2009 15:58:52; Bright; 23.5; 119; 14Eta Dra ; 2.73; 4700;occ; 47; 0;36996
8; 4313.0; 28-MAR-2009 16:11:40; Bright; 16.5; 66; 37Gam Cyg ; 2.21; 5900;occ; 33; 0;36996

```



```

9; 5005.8; 28-MAR-2009 16:23:13; Dark ; 22.0; 11; 53Alp Aql ; 0.76; 8000;occ; 44; 0;36996
10; 5697.6; 28-MAR-2009 16:34:45; Dark ; 27.5; 155; 41Pi Sgr ; 2.90; 6600;occ; 55; 0;36996
11; 5828.8; 28-MAR-2009 16:36:56; Dark ; 28.5; 57; 34Sig Sgr ; 2.07; 26000;occ; 57; 0;36996
12; 6045.0; 28-MAR-2009 16:40:32; Dark ; 28.5; 38; 20Eps Sgr ; 1.84; 11000;occ; 57; 0;36996
13; 6293.8; 28-MAR-2009 16:44:41; Dark ; 31.0; 25; 35Lam Sco ; 1.62; 28000;occ; 62; 0;36996
14; 6504.0; 28-MAR-2009 16:48:11; Dark ; 59.5; 0; ; 0.00; 0;occ; 119; 0;36996
15; 6848.4; 28-MAR-2009 16:53:56; Dark ; 21.5; 78; Alp Lup ; 2.30; 28000;occ; 43; 0;36996
16; 6941.3; 28-MAR-2009 16:55:29; Dark ; 25.0; 81; Eta Cen ; 2.36; 28000;occ; 50; 0;36996
17; 7110.7; 28-MAR-2009 16:58:18; Dark ; 24.5; 54; 5The Cen ; 2.06; 4500;occ; 49; 0;36996
/nas3/ENVISAT/GOMOS/GOM_NL__0P/GOM_NL__0PNPDK20090328_165840_000057352077_00370_36997_3550.N1
1; 1096.7; 28-MAR-2009 16:58:40; Dark ; 25.0; 54; 5The Cen ; 2.06; 4500;occ; 50; 44;36997
2; 1418.4; 28-MAR-2009 17:04:02; Dark ; 24.0; 169; 46Gam Hya ; 2.99; 4700;occ; 48; 0;36997
3; 1690.4; 28-MAR-2009 17:08:34; Dark ; 27.0; 15; 67Alp Vir ; 0.98; 28000;occ; 54; 0;36997
4; 1890.1; 28-MAR-2009 17:11:54; Bright; 23.5; 121; 29Gam Vir ; 2.74; 7200;occ; 47; 0;36997
5; 2185.8; 28-MAR-2009 17:16:49; Bright; 28.0; 138; 47Eps Vir ; 2.83; 4700;occ; 56; 0;36997
6; 2709.1; 28-MAR-2009 17:25:32; Bright; 26.0; 152; 12Alp2CVn ; 2.89; 11000;occ; 52; 0;36997
7; 3543.4; 28-MAR-2009 17:39:27; Bright; 24.0; 119; 14Eta Dra ; 2.73; 4700;occ; 48; 0;36997
8; 5698.7; 28-MAR-2009 18:15:22; Dark ; 43.0; 155; 41Pi Sgr ; 2.90; 6600;occ; 86; 0;36997
9; 5829.8; 28-MAR-2009 18:17:33; Dark ; 45.0; 57; 34Sig Sgr ; 2.07; 26000;occ; 90; 0;36997
10; 6046.0; 28-MAR-2009 18:21:09; Dark ; 52.5; 38; 20Eps Sgr ; 1.84; 11000;occ; 105; 0;36997
11; 6295.1; 28-MAR-2009 18:25:19; Dark ; 56.5; 25; 35Lam Sco ; 1.62; 28000;occ; 113; 0;36997
12; 6505.2; 28-MAR-2009 18:28:49; Dark ; 59.5; 0; ; 0.00; 0;occ; 119; 0;36997
13; 6780.4; 28-MAR-2009 18:33:24; Dark ; 51.5; 131; Gam Lup ; 2.80; 26000;occ; 103; 0;36997
/nas3/ENVISAT/GOMOS/GOM_NL__0P/GOM_NL__0PNPDK20090328_183854_000006482077_00371_36998_3551.N1
1; 1075.1; 28-MAR-2009 18:38:54; Dark ; 31.0; 54; 5The Cen ; 2.06; 4500;occ; 62; 0;36998
2; 1418.6; 28-MAR-2009 18:44:38; Dark ; 30.0; 169; 46Gam Hya ; 2.99; 4700;occ; 60; 0;36998
3; 1689.9; 28-MAR-2009 18:49:09; Dark ; 34.0; 15; 67Alp Vir ; 0.98; 28000;occ; 68; 0;36998
/nas3/ENVISAT/GOMOS/GOM_NL__0P/GOM_NL__0PNPDE20090329_010002_000032202077_00374_37001_7508.N1
1; -200.8; 29-MAR-2009 01:00:02; Dark ; 53.5; 57; 34Sig Sgr ; 2.07; 26000;occ; 107; 0;37001
2; 264.3; 29-MAR-2009 01:07:47; Dark ; 55.5; 25; 35Lam Sco ; 1.62; 28000;occ; 111; 0;37002
3; 474.0; 29-MAR-2009 01:11:17; Dark ; 59.5; 0; ; 0.00; 0;occ; 119; 0;37002
4; 748.1; 29-MAR-2009 01:15:51; Dark ; 29.5; 131; Gam Lup ; 2.80; 26000;occ; 59; 0;37002
5; 1077.5; 29-MAR-2009 01:21:20; Dark ; 52.0; 54; 5The Cen ; 2.06; 4500;occ; 104; 0;37002
6; 1419.7; 29-MAR-2009 01:27:03; Dark ; 50.5; 169; 46Gam Hya ; 2.99; 4700;occ; 101; 0;37002
7; 1690.1; 29-MAR-2009 01:31:33; Dark ; 70.0; 15; 67Alp Vir ; 0.98; 28000;occ; 140; 0;37002
8; 1889.1; 29-MAR-2009 01:34:52; Bright; 46.0; 121; 29Gam Vir ; 2.74; 7200;occ; 92; 0;37002
9; 2182.7; 29-MAR-2009 01:39:46; Bright; 51.5; 138; 47Eps Vir ; 2.83; 4700;occ; 103; 0;37002
10; 2705.2; 29-MAR-2009 01:48:28; Bright; 45.0; 152; 12Alp2CVn ; 2.89; 11000;occ; 90; 0;37002
11; 2979.3; 29-MAR-2009 01:53:02; Bright; 40.5; 32; 77Eps UMa ; 1.76; 11000;occ; 81; 0;37002
/nas3/ENVISAT/GOMOS/GOM_NL__0P/GOM_NL__0PNPDE20090329_022653_000046122077_00375_37002_7509.N1
1; -1026.1; 29-MAR-2009 02:26:53; Dark ; 63.0; 11; 53Alp Aql ; 0.76; 8000;occ; 126; 0;37002
2; -331.0; 29-MAR-2009 02:38:28; Dark ; 54.0; 155; 41Pi Sgr ; 2.90; 6600;occ; 108; 0;37002
3; -199.7; 29-MAR-2009 02:40:39; Dark ; 55.0; 57; 34Sig Sgr ; 2.07; 26000;occ; 110; 0;37002
4; 16.3; 29-MAR-2009 02:44:15; Dark ; 52.5; 38; 20Eps Sgr ; 1.84; 11000;occ; 105; 0;37003
5; 265.8; 29-MAR-2009 02:48:25; Dark ; 56.0; 25; 35Lam Sco ; 1.62; 28000;occ; 112; 0;37003
6; 475.1; 29-MAR-2009 02:51:54; Dark ; 59.5; 0; ; 0.00; 0;occ; 119; 0;37003
7; 748.6; 29-MAR-2009 02:56:27; Dark ; 50.5; 131; Gam Lup ; 2.80; 26000;occ; 101; 0;37003
8; 909.2; 29-MAR-2009 02:59:08; Dark ; 48.0; 81; Eta Cen ; 2.36; 28000;occ; 96; 0;37003
9; 1077.9; 29-MAR-2009 03:01:57; Dark ; 57.5; 54; 5The Cen ; 2.06; 4500;occ; 115; 0;37003
10; 1419.9; 29-MAR-2009 03:07:39; Dark ; 53.5; 169; 46Gam Hya ; 2.99; 4700;occ; 107; 0;37003
11; 1690.1; 29-MAR-2009 03:12:09; Dark ; 73.5; 15; 67Alp Vir ; 0.98; 28000;occ; 147; 0;37003
12; 1889.2; 29-MAR-2009 03:15:28; Bright; 46.0; 121; 29Gam Vir ; 2.74; 7200;occ; 92; 0;37003
13; 2182.2; 29-MAR-2009 03:20:21; Bright; 51.0; 138; 47Eps Vir ; 2.83; 4700;occ; 102; 0;37003
14; 2704.6; 29-MAR-2009 03:29:03; Bright; 45.5; 152; 12Alp2CVn ; 2.89; 11000;occ; 91; 0;37003
15; 3538.9; 29-MAR-2009 03:42:58; Bright; 47.5; 119; 14Eta Dra ; 2.73; 4700;occ; 95; 0;37003
/nas3/ENVISAT/GOMOS/GOM_NL__0P/GOM_NL__0PNPDE20090329_040729_000018262077_00376_37003_7510.N1
1; -1025.7; 29-MAR-2009 04:07:29; Dark ; 60.5; 11; 53Alp Aql ; 0.76; 8000;occ; 121; 0;37003
2; -330.0; 29-MAR-2009 04:19:05; Dark ; 55.0; 155; 41Pi Sgr ; 2.90; 6600;occ; 110; 0;37003
3; -198.4; 29-MAR-2009 04:21:16; Dark ; 53.0; 57; 34Sig Sgr ; 2.07; 26000;occ; 106; 0;37003
4; 17.5; 29-MAR-2009 04:24:52; Dark ; 53.0; 38; 20Eps Sgr ; 1.84; 11000;occ; 106; 0;37004
5; 267.2; 29-MAR-2009 04:29:02; Dark ; 59.5; 25; 35Lam Sco ; 1.62; 28000;occ; 119; 0;37004
6; 750.2; 29-MAR-2009 04:37:05; Dark ; 50.5; 131; Gam Lup ; 2.80; 26000;occ; 101; 0;37004
/nas3/ENVISAT/GOMOS/GOM_NL__0P/GOM_NL__0PNPDE20090329_055942_000020822077_00377_37004_7511.N1
1; -328.6; 29-MAR-2009 05:59:42; Dark ; 12.5; 155; 41Pi Sgr ; 2.90; 6600;occ; 25; 0;37004
2; -197.2; 29-MAR-2009 06:01:54; Dark ; 58.0; 57; 34Sig Sgr ; 2.07; 26000;occ; 116; 0;37004
3; 18.5; 29-MAR-2009 06:05:29; Dark ; 53.0; 38; 20Eps Sgr ; 1.84; 11000;occ; 106; 0;37005
4; 268.4; 29-MAR-2009 06:09:39; Dark ; 57.5; 25; 35Lam Sco ; 1.62; 28000;occ; 115; 0;37005
5; 751.6; 29-MAR-2009 06:17:42; Dark ; 52.5; 131; Gam Lup ; 2.80; 26000;occ; 105; 0;37005

```

```

6; 1079.2; 29-MAR-2009 06:23:10; Dark ; 58.5; 54; 5The Cen ; 2.06; 4500;occ; 117; 0;37005
7; 1420.6; 29-MAR-2009 06:28:51; Dark ; 48.5; 169; 46Gam Hya ; 2.99; 4700;occ; 97; 0;37005
8; 1689.9; 29-MAR-2009 06:33:21; Dark ; 64.5; 15; 67Alp Vir ; 0.98; 28000;occ; 129; 0;37005
/nas3/ENVISAT/GOMOS/GOM_NL__0P/GOM_NL__0PNPDK20090329_095543_000033112077_00380_37007_3553.N1
1; 1760.5; 29-MAR-2009 09:55:43; Dark ; 75.0; 15; 67Alp Vir ; 0.98; 28000;occ; 150; 141;37007
2; 5013.4; 29-MAR-2009 10:49:56; Dark ; 59.0; 11; 53Alp Aql ; 0.76; 8000;occ; 118; 0;37007
/nas3/ENVISAT/GOMOS/GOM_NL__0P/GOM_NL__0PNPDK20090329_124210_000017972077_00381_37008_3554.N1
1; -324.0; 29-MAR-2009 12:42:10; Dark ; 53.5; 155; 41Pi Sgr ; 2.90; 6600;occ; 107; 0;37008
2; -192.3; 29-MAR-2009 12:44:22; Dark ; 54.5; 57; 34Sig Sgr ; 2.07; 26000;occ; 109; 0;37008
3; 755.0; 29-MAR-2009 13:00:09; Dark ; 51.0; 131; Gam Lup ; 2.80; 26000;occ; 102; 0;37009
4; 913.6; 29-MAR-2009 13:02:48; Dark ; 43.0; 81; Eta Cen ; 2.36; 28000;occ; 86; 0;37009
5; 1081.3; 29-MAR-2009 13:05:36; Dark ; 52.5; 54; 5The Cen ; 2.06; 4500;occ; 105; 0;37009
6; 1421.5; 29-MAR-2009 13:11:16; Dark ; 52.0; 169; 46Gam Hya ; 2.99; 4700;occ; 104; 0;37009
/nas3/ENVISAT/GOMOS/GOM_NL__0P/GOM_NL__0PNPDK20090329_131544_000010532077_00382_37009_3555.N1
1; 1689.6; 29-MAR-2009 13:15:44; Dark ; 74.0; 15; 67Alp Vir ; 0.98; 28000;occ; 148; 0;37009
2; 1887.8; 29-MAR-2009 13:19:02; Bright; 46.5; 121; 29Gam Vir ; 2.74; 7200;occ; 93; 0;37009
3; 2179.1; 29-MAR-2009 13:23:53; Bright; 51.0; 138; 47Eps Vir ; 2.83; 4700;occ; 102; 0;37009
4; 2700.8; 29-MAR-2009 13:32:35; Bright; 42.5; 152; 12Alp2CVn ; 2.89; 11000;occ; 85; 0;37009
/nas3/ENVISAT/GOMOS/GOM_NL__0P/GOM_NL__0PNPDE20090327_031646_000054342077_00347_36974_7497.N1
1;-1827.5; 27-MAR-2009 03:16:46; Bright; 42.0; 144; 18Del Cyg ; 2.86; 11000;occ; 84; 0;36974
2;-1723.9; 27-MAR-2009 03:18:29; Bright; 60.0; 66; 37Gam Cyg ; 2.21; 5900;occ; 120; 0;36974
3;-1045.1; 27-MAR-2009 03:29:48; Dark ; 58.0; 11; 53Alp Aql ; 0.76; 8000;occ; 116; 0;36974
4; -364.4; 27-MAR-2009 03:41:09; Dark ; 52.0; 155; 41Pi Sgr ; 2.90; 6600;occ; 104; 0;36974
5; -234.0; 27-MAR-2009 03:43:19; Dark ; 52.5; 57; 34Sig Sgr ; 2.07; 26000;occ; 105; 0;36974
6; -17.8; 27-MAR-2009 03:46:55; Dark ; 49.5; 38; 20Eps Sgr ; 1.84; 11000;occ; 99; 0;36974
7; 228.4; 27-MAR-2009 03:51:01; Dark ; 55.5; 25; 35Lam Sco ; 1.62; 28000;occ; 111; 0;36975
8; 441.8; 27-MAR-2009 03:54:35; Dark ; 59.5; 0; ; 0.00; 0;occ; 119; 0;36975
9; 795.2; 27-MAR-2009 04:00:28; Dark ; 43.0; 78; Alp Lup ; 2.30; 28000;occ; 86; 0;36975
10; 889.9; 27-MAR-2009 04:02:03; Dark ; 51.0; 81; Eta Cen ; 2.36; 28000;occ; 102; 0;36975
11; 1061.8; 27-MAR-2009 04:04:55; Dark ; 54.5; 54; 5The Cen ; 2.06; 4500;occ; 109; 0;36975
12; 1412.7; 27-MAR-2009 04:10:46; Dark ; 52.0; 169; 46Gam Hya ; 2.99; 4700;occ; 104; 0;36975
13; 1582.5; 27-MAR-2009 04:13:36; Dark ; 46.0; 163; 7Del Crv ; 2.94; 11000;occ; 92; 0;36975
14; 1893.9; 27-MAR-2009 04:18:47; Bright; 48.5; 121; 29Gam Vir ; 2.74; 7200;occ; 97; 0;36975
15; 2724.9; 27-MAR-2009 04:32:38; Bright; 45.0; 152; 12Alp2CVn ; 2.89; 11000;occ; 90; 0;36975
16; 2992.8; 27-MAR-2009 04:37:06; Bright; 41.5; 32; 77Eps UMa ; 1.76; 11000;occ; 83; 0;36975
17; 3558.7; 27-MAR-2009 04:46:32; Bright; 48.5; 119; 14Eta Dra ; 2.73; 4700;occ; 97; 0;36975
/nas3/ENVISAT/GOMOS/GOM_NL__0P/GOM_NL__0PNPDK20090329_093054_000014932077_00380_37007_3552.N1
1; 271.1; 29-MAR-2009 09:30:54; Dark ; 57.5; 25; 35Lam Sco ; 1.62; 28000;occ; 115; 0;37007
2; 753.9; 29-MAR-2009 09:38:57; Dark ; 51.5; 131; Gam Lup ; 2.80; 26000;occ; 103; 0;37007
3; 1080.9; 29-MAR-2009 09:44:23; Dark ; 51.0; 54; 5The Cen ; 2.06; 4500;occ; 102; 0;37007
4; 1421.0; 29-MAR-2009 09:50:04; Dark ; 51.5; 169; 46Gam Hya ; 2.99; 4700;occ; 103; 0;37007
5; 1690.1; 29-MAR-2009 09:54:33; Dark ; 74.5; 15; 67Alp Vir ; 0.98; 28000;occ; 149; 0;37007
/nas3/ENVISAT/GOMOS/GOM_NL__0P/GOM_NL__0PNPDE20090330_205709_000032572077_00401_37028_7512.N1
1; 1092.3; 30-MAR-2009 20:57:09; Dark ; 52.0; 54; 5The Cen ; 2.06; 4500;occ; 104; 0;37028
2; 1426.3; 30-MAR-2009 21:02:43; Dark ; 45.0; 169; 46Gam Hya ; 2.99; 4700;occ; 90; 0;37028
3; 2169.2; 30-MAR-2009 21:15:06; Bright; 50.0; 138; 47Eps Vir ; 2.83; 4700;occ; 100; 0;37028
4; 2967.8; 30-MAR-2009 21:28:25; Bright; 40.5; 32; 77Eps UMa ; 1.76; 11000;occ; 81; 0;37028
5; 3521.5; 30-MAR-2009 21:37:38; Bright; 46.5; 119; 14Eta Dra ; 2.73; 4700;occ; 93; 0;37028
6; 4201.9; 30-MAR-2009 21:48:59; Bright; 43.5; 144; 18Del Cyg ; 2.86; 11000;occ; 87; 0;37028
7; 4313.1; 30-MAR-2009 21:50:50; Bright; 37.0; 66; 37Gam Cyg ; 2.21; 5900;occ; 74; 0;37028
/nas3/ENVISAT/GOMOS/GOM_NL__0P/GOM_NL__0PNPDE20090330_221906_00003852077_00401_37028_7513.N1
1; -27.3; 30-MAR-2009 22:19:06; Dark ; 47.0; 137; 22Lam Sgr ; 2.82; 4400;occ; 94; 0;37028
2; 49.2; 30-MAR-2009 22:20:22; Dark ; 54.0; 38; 20Eps Sgr ; 1.84; 11000;occ; 108; 0;37029
3; 300.9; 30-MAR-2009 22:24:34; Dark ; 57.5; 25; 35Lam Sco ; 1.62; 28000;occ; 115; 0;37029
/nas3/ENVISAT/GOMOS/GOM_NL__0P/GOM_NL__0PNPDE20090330_235724_000005242077_00402_37029_7514.N1
1; -164.8; 30-MAR-2009 23:57:24; Dark ; 55.0; 57; 34Sig Sgr ; 2.07; 26000;occ; 110; 0;37029
2; -25.9; 30-MAR-2009 23:59:43; Dark ; 47.0; 137; 22Lam Sgr ; 2.82; 4400;occ; 94; 0;37029
3; 50.5; 31-MAR-2009 00:00:59; Dark ; 54.5; 38; 20Eps Sgr ; 1.84; 11000;occ; 109; 0;37030
4; 302.0; 31-MAR-2009 00:05:11; Dark ; 57.5; 25; 35Lam Sco ; 1.62; 28000;occ; 115; 0;37030
/nas3/ENVISAT/GOMOS/GOM_NL__0P/GOM_NL__0PNPDE20090331_014021_000035652077_00403_37030_7515.N1
1; -23.6; 31-MAR-2009 01:40:21; Dark ; 42.0; 137; 22Lam Sgr ; 2.82; 4400;occ; 84; 0;37030
2; 2169.3; 31-MAR-2009 02:16:54; Bright; 8.0; 138; 47Eps Vir ; 2.83; 4700;occ; 16; 0;37031
3; 2686.1; 31-MAR-2009 02:25:31; Bright; 29.0; 152; 12Alp2CVn ; 2.89; 11000;occ; 58; 0;37031
4; 3519.0; 31-MAR-2009 02:39:24; Bright; 22.5; 119; 14Eta Dra ; 2.73; 4700;occ; 45; 0;37031
/nas3/ENVISAT/GOMOS/GOM_NL__0P/GOM_NL__0PNPDE20090331_025046_000054002077_00404_37031_7516.N1
1;-1834.6; 31-MAR-2009 02:50:46; Bright; 18.0; 144; 18Del Cyg ; 2.86; 11000;occ; 36; 0;37031
2;-1723.2; 31-MAR-2009 02:52:37; Bright; 44.0; 66; 37Gam Cyg ; 2.21; 5900;occ; 88; 0;37031
3;-1602.7; 31-MAR-2009 02:54:38; Bright; 59.0; 92; 53Eps Cyg ; 2.50; 4500;occ; 118; 0;37031

```

```

4;-1004.7; 31-MAR-2009 03:04:36; Dark ; 65.0; 11; 53Alp Aql ; 0.76; 8000;occ; 130; 0;37031
5; -768.4; 31-MAR-2009 03:08:32; Dark ; 59.5; 0; ; 0.00; 0;occ; 119; 0;37031
6; -294.4; 31-MAR-2009 03:16:26; Dark ; 57.0; 155; 41Pi Sgr ; 2.90; 6600;occ; 114; 0;37031
7; -162.3; 31-MAR-2009 03:18:38; Dark ; 55.0; 57; 34Sig Sgr ; 2.07; 26000;occ; 110; 0;37031
8; -22.2; 31-MAR-2009 03:20:58; Dark ; 42.0; 137; 22Lam Sgr ; 2.82; 4400;occ; 84; 0;37031
9; 52.9; 31-MAR-2009 03:22:13; Dark ; 54.5; 38; 20Eps Sgr ; 1.84; 11000;occ; 109; 0;37032
10; 305.0; 31-MAR-2009 03:26:25; Dark ; 61.0; 25; 35Lam Sco ; 1.62; 28000;occ; 122; 0;37032
11; 776.5; 31-MAR-2009 03:34:17; Dark ; 49.5; 131; Gam Lup ; 2.80; 26000;occ; 99; 0;37032
12; 1426.8; 31-MAR-2009 03:45:07; Dark ; 24.0; 169; 46Gam Hya ; 2.99; 4700;occ; 48; 0;37032
13; 2167.2; 31-MAR-2009 03:57:28; Bright; 50.0; 138; 47Eps Vir ; 2.83; 4700;occ; 100; 0;37032
14; 3518.4; 31-MAR-2009 04:19:59; Bright; 47.5; 119; 14Eta Dra ; 2.73; 4700;occ; 95; 0;37032
/nas3/ENVISAT/GOMOS/GOM_NL__0P/GOM_NL__0PNPDE20090331_043122_000053992077_00405_37032_7517.N1
1;-1834.7; 31-MAR-2009 04:31:22; Bright; 46.5; 144; 18Del Cyg ; 2.86; 11000;occ; 93; 0;37032
2;-1723.0; 31-MAR-2009 04:33:13; Bright; 43.5; 66; 37Gam Cyg ; 2.21; 5900;occ; 87; 0;37032
3;-1602.6; 31-MAR-2009 04:35:14; Bright; 42.0; 92; 53Eps Cyg ; 2.50; 4500;occ; 84; 0;37032
4;-1003.9; 31-MAR-2009 04:45:13; Dark ; 68.5; 11; 53Alp Aql ; 0.76; 8000;occ; 137; 0;37032
5; -767.5; 31-MAR-2009 04:49:09; Dark ; 59.5; 0; ; 0.00; 0;occ; 119; 0;37032
6; -292.4; 31-MAR-2009 04:57:04; Dark ; 53.5; 155; 41Pi Sgr ; 2.90; 6600;occ; 107; 0;37032
7; -160.7; 31-MAR-2009 04:59:16; Dark ; 53.5; 57; 34Sig Sgr ; 2.07; 26000;occ; 107; 0;37032
8; -21.0; 31-MAR-2009 05:01:35; Dark ; 38.0; 137; 22Lam Sgr ; 2.82; 4400;occ; 76; 0;37032
9; 54.4; 31-MAR-2009 05:02:51; Dark ; 53.0; 38; 20Eps Sgr ; 1.84; 11000;occ; 106; 0;37033
10; 306.3; 31-MAR-2009 05:07:03; Dark ; 58.0; 25; 35Lam Sco ; 1.62; 28000;occ; 116; 0;37033
11; 777.4; 31-MAR-2009 05:14:54; Dark ; 50.0; 131; Gam Lup ; 2.80; 26000;occ; 100; 0;37033
12; 929.2; 31-MAR-2009 05:17:26; Dark ; 43.5; 81; Eta Cen ; 2.36; 28000;occ; 87; 0;37033
13; 1094.4; 31-MAR-2009 05:20:11; Dark ; 44.0; 54; 5The Cen ; 2.06; 4500;occ; 88; 0;37033
14; 1688.9; 31-MAR-2009 05:30:05; Dark ; 67.0; 15; 67Alp Vir ; 0.98; 28000;occ; 134; 0;37033
15; 1884.6; 31-MAR-2009 05:33:21; Bright; 46.0; 121; 29Gam Vir ; 2.74; 7200;occ; 92; 0;37033
16; 2685.2; 31-MAR-2009 05:46:42; Bright; 43.5; 152; 12Alp2CVn ; 2.89; 11000;occ; 87; 0;37033
17; 2964.1; 31-MAR-2009 05:51:21; Bright; 39.5; 32; 77Eps UMa ; 1.76; 11000;occ; 79; 0;37033
18; 3518.1; 31-MAR-2009 06:00:35; Bright; 46.5; 119; 14Eta Dra ; 2.73; 4700;occ; 93; 0;37033
/nas3/ENVISAT/GOMOS/GOM_NL__0P/GOM_NL__0PNPDK20090331_061158_000035922077_00406_37033_3557.N1
1;-1834.6; 31-MAR-2009 06:11:58; Bright; 67.0; 144; 18Del Cyg ; 2.86; 11000;occ; 134; 0;37033
2;-1722.5; 31-MAR-2009 06:13:50; Bright; 41.5; 66; 37Gam Cyg ; 2.21; 5900;occ; 83; 0;37033
3;-1602.0; 31-MAR-2009 06:15:50; Bright; 45.0; 92; 53Eps Cyg ; 2.50; 4500;occ; 90; 0;37033
4; -766.6; 31-MAR-2009 06:29:46; Dark ; 59.5; 0; ; 0.00; 0;occ; 119; 0;37033
5; -291.5; 31-MAR-2009 06:37:41; Dark ; 61.0; 155; 41Pi Sgr ; 2.90; 6600;occ; 122; 0;37033
6; -159.2; 31-MAR-2009 06:39:53; Dark ; 56.0; 57; 34Sig Sgr ; 2.07; 26000;occ; 112; 0;37033
7; -19.4; 31-MAR-2009 06:42:13; Dark ; 38.0; 137; 22Lam Sgr ; 2.82; 4400;occ; 76; 0;37033
8; 55.9; 31-MAR-2009 06:43:28; Dark ; 56.0; 38; 20Eps Sgr ; 1.84; 11000;occ; 112; 0;37034
9; 307.8; 31-MAR-2009 06:47:40; Dark ; 58.0; 25; 35Lam Sco ; 1.62; 28000;occ; 116; 0;37034
10; 778.3; 31-MAR-2009 06:55:31; Dark ; 53.0; 131; Gam Lup ; 2.80; 26000;occ; 106; 0;37034
11; 1094.8; 31-MAR-2009 07:00:47; Dark ; 26.5; 54; 5The Cen ; 2.06; 4500;occ; 53; 0;37034
12; 1427.7; 31-MAR-2009 07:06:20; Dark ; 27.5; 169; 46Gam Hya ; 2.99; 4700;occ; 55; 0;37034
13; 1688.9; 31-MAR-2009 07:10:41; Dark ; 69.0; 15; 67Alp Vir ; 0.98; 28000;occ; 138; 0;37034
/nas3/ENVISAT/GOMOS/GOM_NL__0P/GOM_NL__0PNPDK20090331_071113_000060762077_00407_37034_3558.N1
1; 1720.4; 31-MAR-2009 07:11:13; Dark ; 69.5; 15; 67Alp Vir ; 0.98; 28000;occ; 139; 63;37034
2; 1884.5; 31-MAR-2009 07:13:57; Bright; 25.5; 121; 29Gam Vir ; 2.74; 7200;occ; 51; 0;37034
3; 2166.2; 31-MAR-2009 07:18:39; Bright; 50.0; 138; 47Eps Vir ; 2.83; 4700;occ; 100; 0;37034
4; 2684.7; 31-MAR-2009 07:27:17; Bright; 44.0; 152; 12Alp2CVn ; 2.89; 11000;occ; 88; 0;37034
5; 2963.9; 31-MAR-2009 07:31:56; Bright; 39.5; 32; 77Eps UMa ; 1.76; 11000;occ; 79; 0;37034
6; 3517.4; 31-MAR-2009 07:41:10; Bright; 47.0; 119; 14Eta Dra ; 2.73; 4700;occ; 94; 0;37034
7; 4200.7; 31-MAR-2009 07:52:33; Bright; 45.0; 144; 18Del Cyg ; 2.86; 11000;occ; 90; 0;37034
8; 4313.7; 31-MAR-2009 07:54:26; Bright; 44.0; 66; 37Gam Cyg ; 2.21; 5900;occ; 88; 0;37034
9; 4434.0; 31-MAR-2009 07:56:26; Bright; 42.5; 92; 53Eps Cyg ; 2.50; 4500;occ; 85; 0;37034
10; 5033.5; 31-MAR-2009 08:06:26; Dark ; 63.0; 11; 53Alp Aql ; 0.76; 8000;occ; 126; 0;37034
11; 5270.2; 31-MAR-2009 08:10:23; Dark ; 59.5; 0; ; 0.00; 0;occ; 119; 0;37034
12; 5746.2; 31-MAR-2009 08:18:19; Dark ; 56.0; 155; 41Pi Sgr ; 2.90; 6600;occ; 112; 0;37034
13; 5878.0; 31-MAR-2009 08:20:30; Dark ; 65.5; 57; 34Sig Sgr ; 2.07; 26000;occ; 131; 0;37034
14; 6018.4; 31-MAR-2009 08:22:51; Dark ; 33.0; 137; 22Lam Sgr ; 2.82; 4400;occ; 66; 0;37034
15; 6092.7; 31-MAR-2009 08:24:05; Dark ; 52.5; 38; 20Eps Sgr ; 1.84; 11000;occ; 105; 0;37034
16; 6345.0; 31-MAR-2009 08:28:17; Dark ; 62.0; 25; 35Lam Sco ; 1.62; 28000;occ; 124; 0;37034
17; 6815.0; 31-MAR-2009 08:36:07; Dark ; 52.5; 131; Gam Lup ; 2.80; 26000;occ; 105; 0;37034
18; 7131.6; 31-MAR-2009 08:41:24; Dark ; 52.5; 54; 5The Cen ; 2.06; 4500;occ; 105; 0;37034
19; 7725.1; 31-MAR-2009 08:51:18; Dark ; 71.5; 15; 67Alp Vir ; 0.98; 28000;occ; 143; 0;37034
/nas3/ENVISAT/GOMOS/GOM_NL__0P/GOM_NL__0PNPDK20090331_085222_000051132077_00408_37035_3559.N1
1; 1753.2; 31-MAR-2009 08:52:22; Dark ; 72.0; 15; 67Alp Vir ; 0.98; 28000;occ; 144; 128;37035
2; 1884.7; 31-MAR-2009 08:54:33; Bright; 43.0; 121; 29Gam Vir ; 2.74; 7200;occ; 86; 0;37035
3; 2165.9; 31-MAR-2009 08:59:14; Bright; 51.0; 138; 47Eps Vir ; 2.83; 4700;occ; 102; 0;37035

```


4;	2684.3;	31-MAR-2009	09:07:53;	Bright;	44.0;	152;	12Alp2CVn	;	2.89;	11000;occ;	88;	0;37035	
5;	4200.6;	31-MAR-2009	09:33:09;	Bright;	31.0;	144;	18Del Cyg	;	2.86;	11000;occ;	62;	0;37035	
6;	5034.2;	31-MAR-2009	09:47:03;	Dark	;	38.0;	11;	53Alp Aql	;	0.76;	8000;occ;	76;	0;37035
7;	5271.0;	31-MAR-2009	09:50:59;	Dark	;	59.5;	0;		;	0.00;	0;occ;	119;	0;37035
8;	5747.1;	31-MAR-2009	09:58:55;	Dark	;	58.5;	155;	41Pi Sgr	;	2.90;	6600;occ;	117;	0;37035
9;	5879.2;	31-MAR-2009	10:01:08;	Dark	;	57.0;	57;	34Sig Sgr	;	2.07;	26000;occ;	114;	0;37035
10;	6020.0;	31-MAR-2009	10:03:28;	Dark	;	33.0;	137;	22Lam Sgr	;	2.82;	4400;occ;	66;	0;37035
11;	6094.1;	31-MAR-2009	10:04:42;	Dark	;	54.5;	38;	20Eps Sgr	;	1.84;	11000;occ;	109;	0;37035
12;	6346.4;	31-MAR-2009	10:08:55;	Dark	;	57.0;	25;	35Lam Sco	;	1.62;	28000;occ;	114;	0;37035
13;	6815.8;	31-MAR-2009	10:16:44;	Dark	;	51.0;	131;	Gam Lup	;	2.80;	26000;occ;	102;	0;37035