

# GOMOS Daily Report 22-AUG-2005

## Level 0 and Level 1 products

### SUMMARY

#### [1. General Info](#)

#### [2. Summary of products arrived in PCF \(Product Control Facility\)](#)

[2.1 Level 0 products arrived in PCF during actual month \(see template here\)](#)

[2.2 Level 1 products arrived in PCF during reporting period](#)

#### [3. Plot of Spectrometers and Photometers temperatures](#)

#### [4. Dark Charge monitoring](#)

[4.1 Products that did not use the Dark Sky Area observation for DC computation](#)

[4.2 Plot of Dark Charge](#)

#### [5. Demodulation correction and quality product information monitoring](#)

[5.1 Percentage of products with some flags set](#)

[5.2 Plot of quality information per product \(time dependant\)](#)

[5.3 Plot of quality information per product \(world map\)](#)

#### [6. Star tangent altitude lost](#)

[6.1 Statistics on star tangent altitude lost](#)

[6.2 Plot of star tangent altitude lost: DARK products](#)

[6.3 Plot of star tangent altitude lost: BRIGHT products](#)

[6.3 Plot of star tangent altitude lost: TWILIGHT products](#)

#### [7. Statistics on SATU Noise Equivalent Angle](#)

#### [8. Auxiliary Data Files used for the production reported in section 2.2](#)

## [Level 2 products](#)

---

### 1. General Info

This report presents the daily analysis on parameters extracted from GOMOS level 1b data (GOM\_TRA\_1P). It is intended to monitor some important parameters that will impact the quality of the level 2 products as the Spectrometers and Photometers CCD Temperatures and Dark Charge, SATU noise equivalent angle... A list of level 0 products (and content) that have arrived during the actual month to the PCF is also given.

Item	Value
Time of report generation	27AUG2005 05:30:24

Data source version	GOMOS/4.02
Start time of products	QDS_TODAY(/START)-5D (22AUG2005 00:00:00)
Stop time of products	QDS_TODAY(/STOP)-5D (23AUG2005 00:00:00)
Store outputs in DB	Yes
Nb of level 1b prods	30
Nb of prods with errors	0

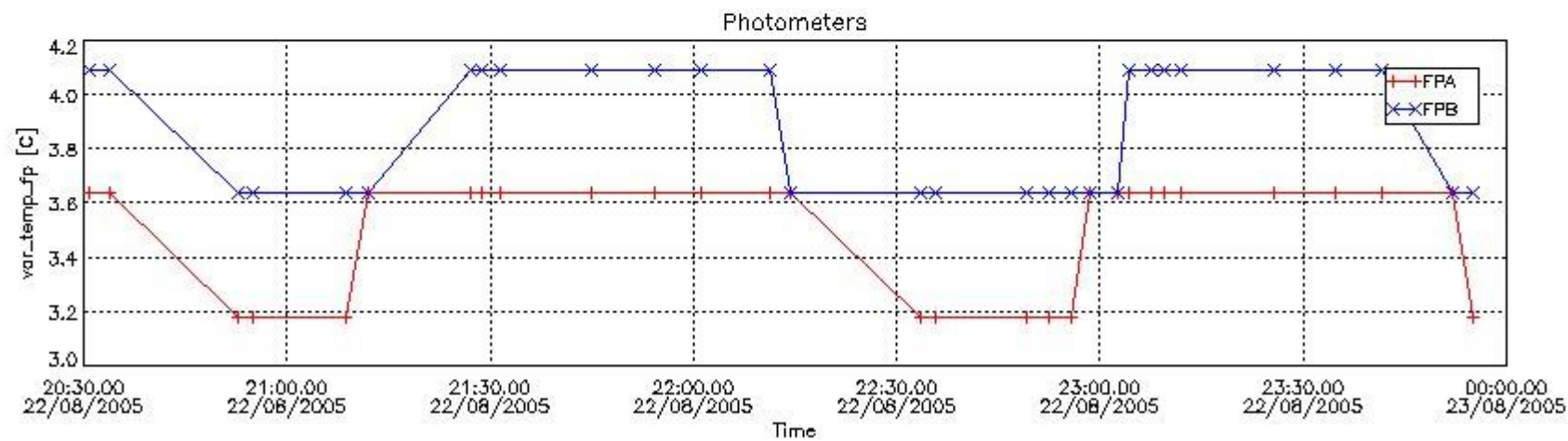
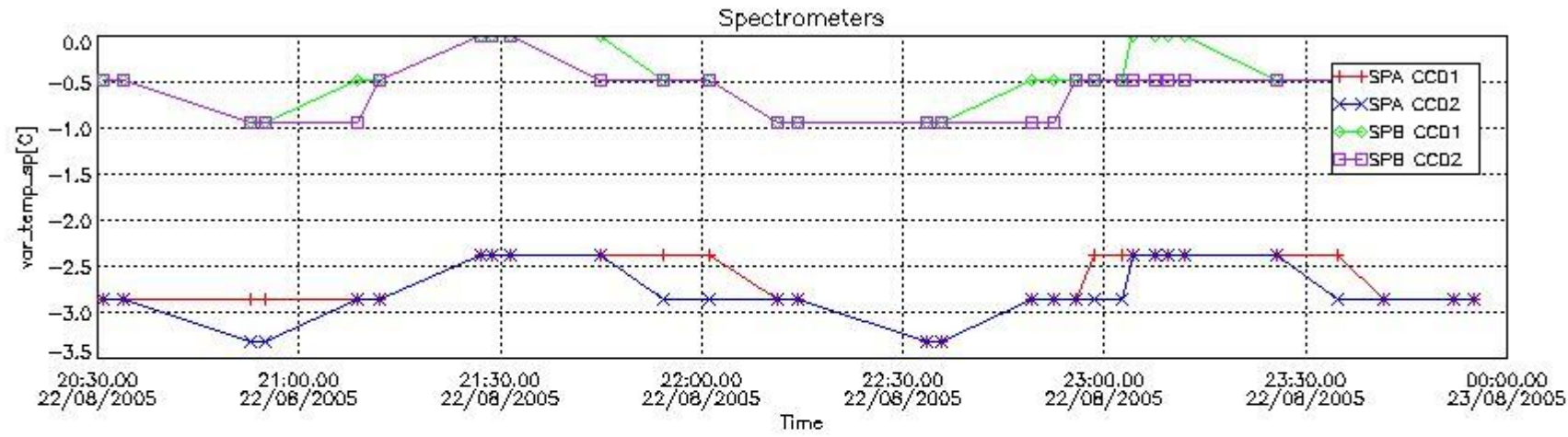
## 2. Summary of products arrived in PCF (Product Control Facility)

### 2.1 Level 0 products arrived in PCF (see template [here](#))

### 2.2 Summary of processed GOM\_TRA\_1P products

Nr	Filename	UTC Start time	Limb	Duration	Star Id	Star Name	Star Mag	Star Temp	Nb Meas	Orbit	Prod. error
1	GOM_TRA_1PNPDE20050822_203043_000000442040_00100_18190_0002.N1	22-AUG-2005 20:30:43	Bright	44.000	162	34Alp Aqr	2.9440	5350.0	88	18190	No
2	GOM_TRA_1PNPDE20050822_203348_000000402040_00100_18190_0003.N1	22-AUG-2005 20:33:48	Bright	40.000	61	8Eps Peg	2.1000	3900.0	80	18190	No
3	GOM_TRA_1PNPDE20050822_205251_000000452040_00100_18190_0004.N1	22-AUG-2005 20:52:51	Bright	44.500	74	11Bet Cas	2.2680	6600.0	89	18190	No
4	GOM_TRA_1PNPDE20050822_205504_000000172040_00100_18190_0005.N1	22-AUG-2005 20:55:04	Twilight	17.000	76	27Gam Cas	2.3000	30000.	34	18190	No
5	GOM_TRA_1PNPDE20050822_210840_000000512040_00100_18190_0006.N1	22-AUG-2005 21:08:40	Bright	51.000	6	13Alp Aur	0.080000	3400.0	102	18190	No
6	GOM_TRA_1PNPDE20050822_211151_000000412040_00100_18190_0007.N1	22-AUG-2005 21:11:51	Twilight	41.000	107	37The Aur	2.6490	11000.	82	18190	No
7	GOM_TRA_1PNPDE20050822_212658_000000512040_00100_18190_0000.N1	22-AUG-2005 21:26:58	Dark	51.000	125	44Iot Ori	2.7700	30000.	102	18190	No
8	GOM_TRA_1PNPDE20050822_212850_000000632040_00100_18190_0001.N1	22-AUG-2005 21:28:50	Dark	62.500	7	19Bet Ori	0.10000	14000.	125	18190	No
9	GOM_TRA_1PNPDE20050822_213127_000000522040_00100_18190_0002.N1	22-AUG-2005 21:31:27	Dark	52.000	139	9Bet Lep	2.8330	5600.0	104	18190	No
10	GOM_TRA_1PNPDE20050822_214501_000000542040_00101_18191_0003.N1	22-AUG-2005 21:45:01	Dark	53.500	157	The1Eri	2.9060	9300.0	107	18191	No
11	GOM_TRA_1PNPDE20050822_215410_000000602040_00101_18191_0004.N1	22-AUG-2005 21:54:10	Twilight	60.000	84	Alp Phe	2.3970	4500.0	120	18191	No
12	GOM_TRA_1PNPDE20050822_220103_000000542040_00101_18191_0005.N1	22-AUG-2005 22:01:03	Bright	53.500	18	24Alp PsA	1.1660	9700.0	107	18191	No
13	GOM_TRA_1PNPDE20050822_221119_000000442040_00101_18191_0006.N1	22-AUG-2005 22:11:19	Bright	43.500	162	34Alp Aqr	2.9440	5350.0	87	18191	No
14	GOM_TRA_1PNPDE20050822_221423_000000412040_00101_18191_0007.N1	22-AUG-2005 22:14:23	Bright	41.000	61	8Eps Peg	2.1000	3900.0	82	18191	No
15	GOM_TRA_1PNPDE20050822_223326_000000452040_00101_18191_0008.N1	22-AUG-2005 22:33:26	Bright	44.500	74	11Bet Cas	2.2680	6600.0	89	18191	No
16	GOM_TRA_1PNPDE20050822_223539_000000172040_00101_18191_0009.N1	22-AUG-2005 22:35:39	Twilight	17.000	76	27Gam Cas	2.3000	30000.	34	18191	No
17	GOM_TRA_1PNPDE20050822_224916_000000492040_00101_18191_0010.N1	22-AUG-2005 22:49:16	Bright	49.000	6	13Alp Aur	0.080000	3400.0	98	18191	No
18	GOM_TRA_1PNPDE20050822_225227_000000422040_00101_18191_0011.N1	22-AUG-2005 22:52:27	Twilight	42.000	107	37The Aur	2.6490	11000.	84	18191	No
19	GOM_TRA_1PNPDE20050822_225548_000000532040_00101_18191_0012.N1	22-AUG-2005 22:55:48	Twilight	52.500	28	12Bet Tau	1.6500	15200.	105	18191	No
20	GOM_TRA_1PNPDE20050822_225823_000000522040_00101_18191_0013.N1	22-AUG-2005 22:58:23	Twilight	51.500	176	23Zet Tau	3.0200	22000.	103	18191	No
21	GOM_TRA_1PNPDE20050822_230234_000000632040_00101_18191_0014.N1	22-AUG-2005 23:02:34	Twilight	62.500	14	58Alp Ori	0.87000	3000.0	125	18191	No
22	GOM_TRA_1PNPDE20050822_230408_000000572040_00101_18191_0015.N1	22-AUG-2005 23:04:08	Dark	57.000	27	24Gam Ori	1.6360	26000.	114	18191	No
23	GOM_TRA_1PNPDE20050822_230734_000000522040_00101_18191_0000.N1	22-AUG-2005 23:07:34	Dark	52.000	125	44Iot Ori	2.7700	30000.	104	18191	No
24	GOM_TRA_1PNPDE20050822_230927_000000672040_00101_18191_0001.N1	22-AUG-2005 23:09:27	Dark	66.500	7	19Bet Ori	0.10000	14000.	133	18191	No
25	GOM_TRA_1PNPDE20050822_231204_000000482040_00101_18191_0002.N1	22-AUG-2005 23:12:04	Dark	47.500	139	9Bet Lep	2.8330	5600.0	95	18191	No
26	GOM_TRA_1PNPDE20050822_232538_000000532040_00102_18192_0003.N1	22-AUG-2005 23:25:38	Dark	53.000	157	The1Eri	2.9060	9300.0	106	18192	No
27	GOM_TRA_1PNPDE20050822_233447_000000622040_00102_18192_0004.N1	22-AUG-2005 23:34:47	Twilight	61.500	84	Alp Phe	2.3970	4500.0	123	18192	No
28	GOM_TRA_1PNPDE20050822_234139_000000552040_00102_18192_0005.N1	22-AUG-2005 23:41:39	Bright	54.500	18	24Alp PsA	1.1660	9700.0	109	18192	No
29	GOM_TRA_1PNPDE20050822_235154_000000442040_00102_18192_0006.N1	22-AUG-2005 23:51:54	Bright	43.500	162	34Alp Aqr	2.9440	5350.0	87	18192	No
30	GOM_TRA_1PNPDE20050822_235459_000000402040_00102_18192_0007.N1	22-AUG-2005 23:54:59	Bright	40.000	61	8Eps Peg	2.1000	3900.0	80	18192	No

## 3. Plot of GOMOS spectrometers and photometers temperatures from level 1b data



#### 4. Overview of dark signal processing per product

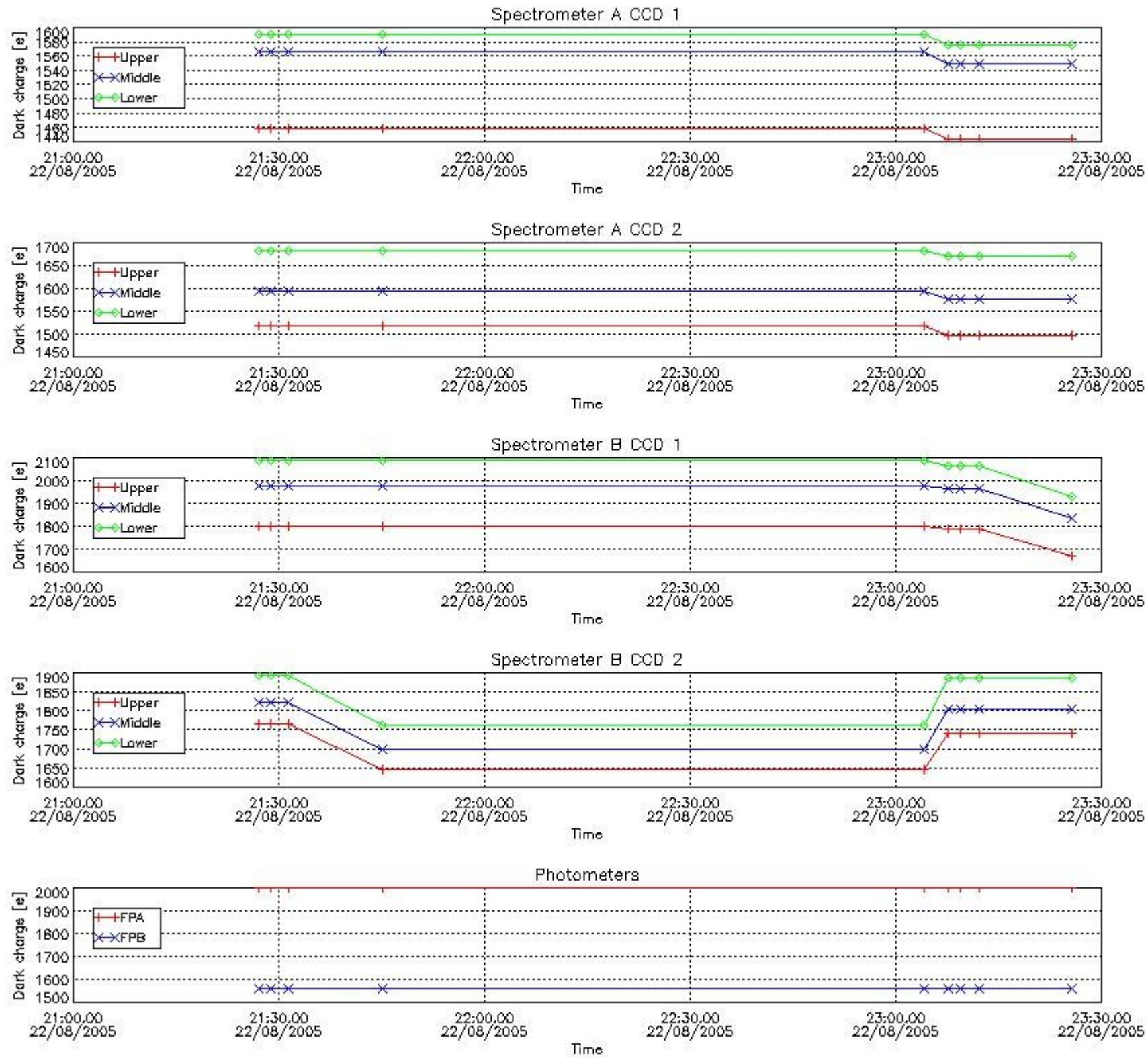
The Dark Charge (DC) is a temperature-dependant signal added to the useful measurements and it is therefore subtracted from them during the processing. There are two phenomena that produce a continuous increase of the DC: the "hot pixels" (a pixel is "hot" when its DC exceeds by a significant amount its value measured on ground at the same temperature) and the "Random Telegraphic Signal" (abrupt change positive or negative of the CCD pixel signal, random in time, affecting only the DC part of the signal and not the photon generated signal).

In this section a list of products that did not use the Dark Sky Area (DSA) observation for the DC computation is given. It is also provided the mean DC plot per product for dark limb products with no error flag set.

##### 4.1 These products did not use the DSA observation for DC computation:

Product name	DC information
GOM_TRA_1PNPDE20050822_203043_000000442040_00100_18190_0002.N1	DC map used (0)
GOM_TRA_1PNPDE20050822_203348_000000402040_00100_18190_0003.N1	DC map used (0)
GOM_TRA_1PNPDE20050822_205251_000000452040_00100_18190_0004.N1	DC map used (0)
GOM_TRA_1PNPDE20050822_205504_000000172040_00100_18190_0005.N1	DC map used (0)
GOM_TRA_1PNPDE20050822_210840_000000512040_00100_18190_0006.N1	DC map used (0)
GOM_TRA_1PNPDE20050822_211151_000000412040_00100_18190_0007.N1	DC map used (0)

##### 4.2 Plot of mean dark charges per product: only products in DARK limb conditions without errors are used



## 5. Demodulation flag and quality information monitoring

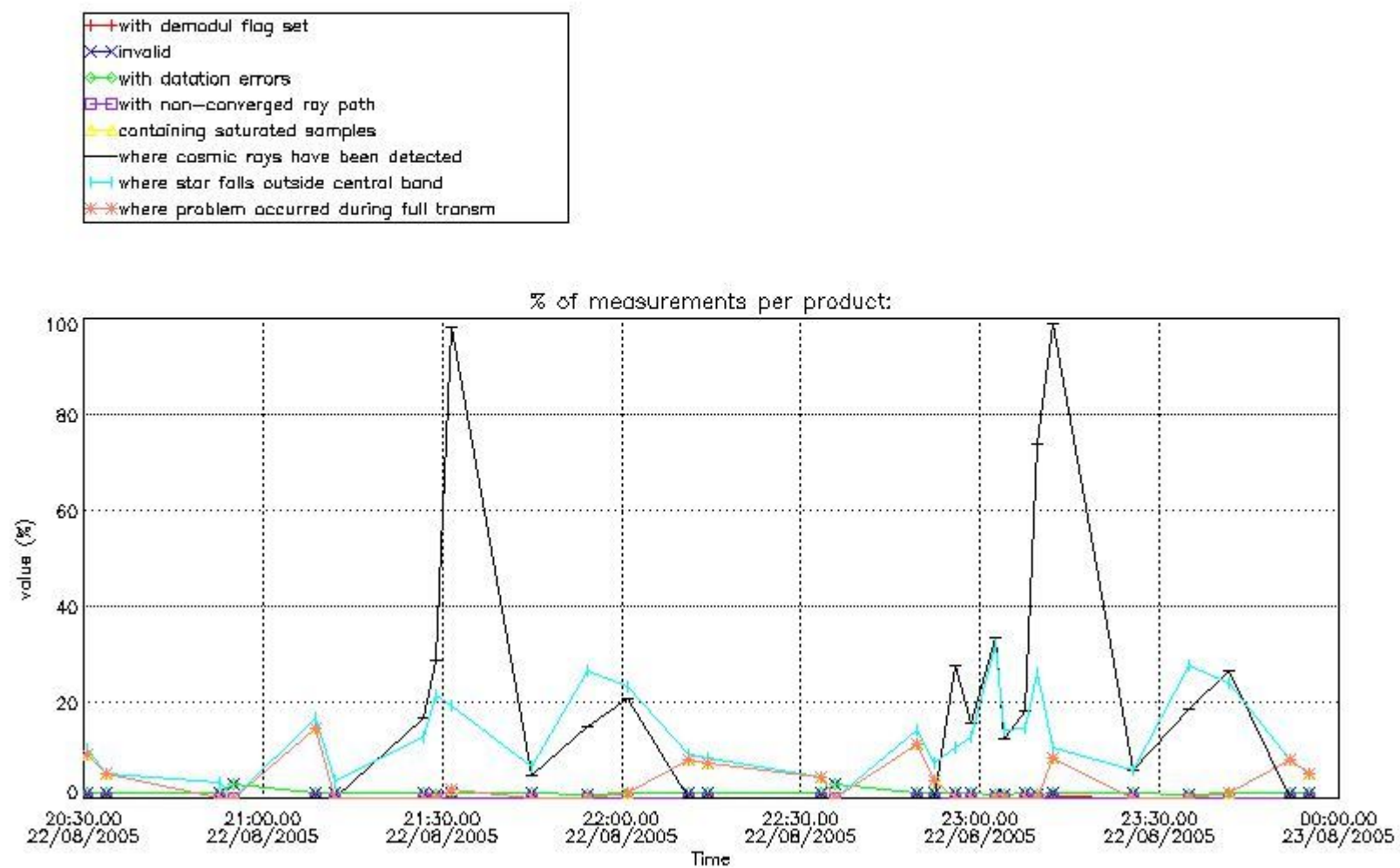
In this section it is presented the modulation information extracted from the pcd (product confidence data) at measurement level and information extracted from the Quality Summary dataset. Only products without errors (error flag in the MPH set to "0") are used.

### 5.1 Percentage of products during reporting period with:

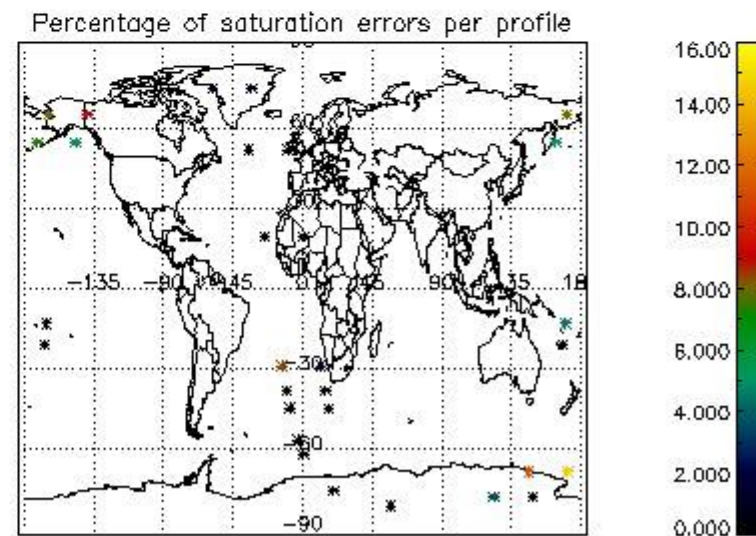
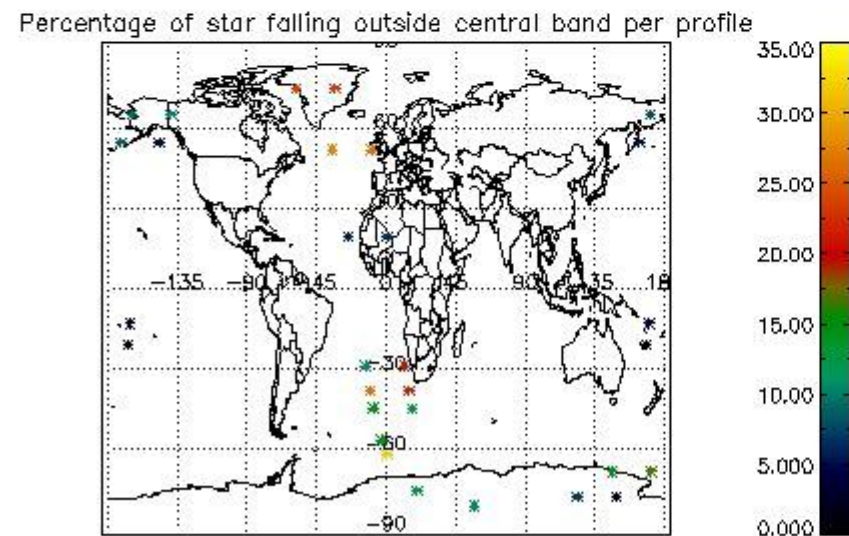
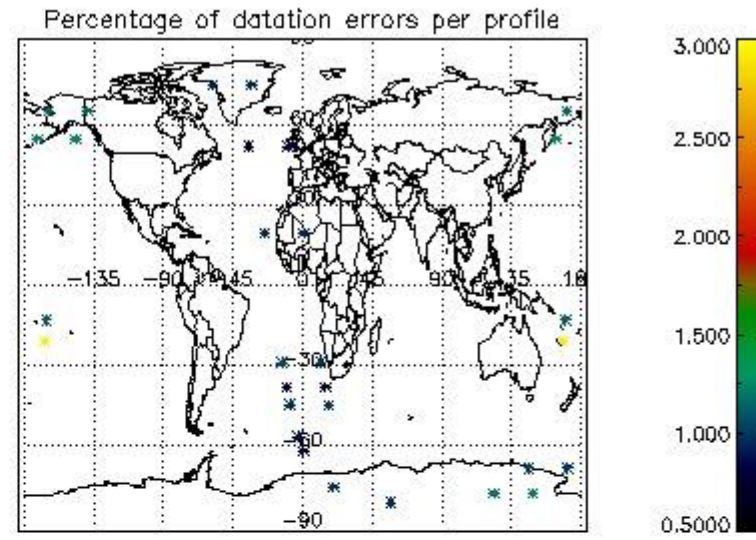
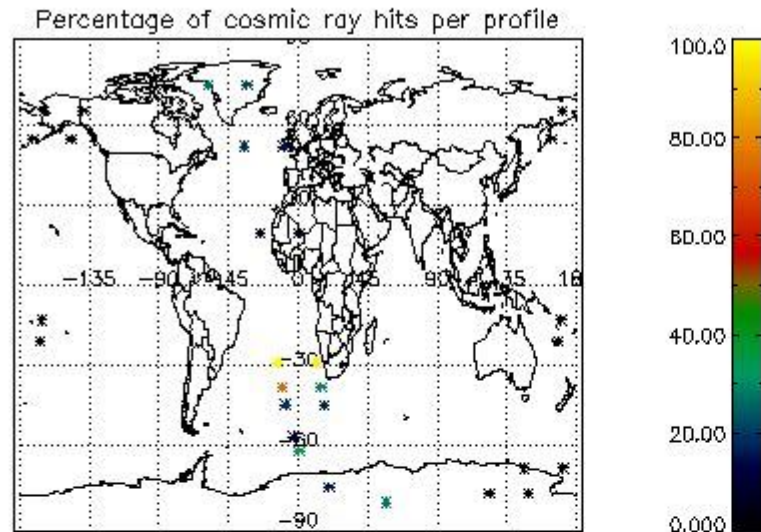


At least one measurement with demodulation flag set:	10.0000 %
Reference spectrum computed from DB:	0.00000 %
Reference spectrum with small number of measurements:	0.00000 %
SATU data not used:	0.00000 %

### 5.2 Plot quality information per product (time dependant)



### 5.3 Plot quality information per product (world map)



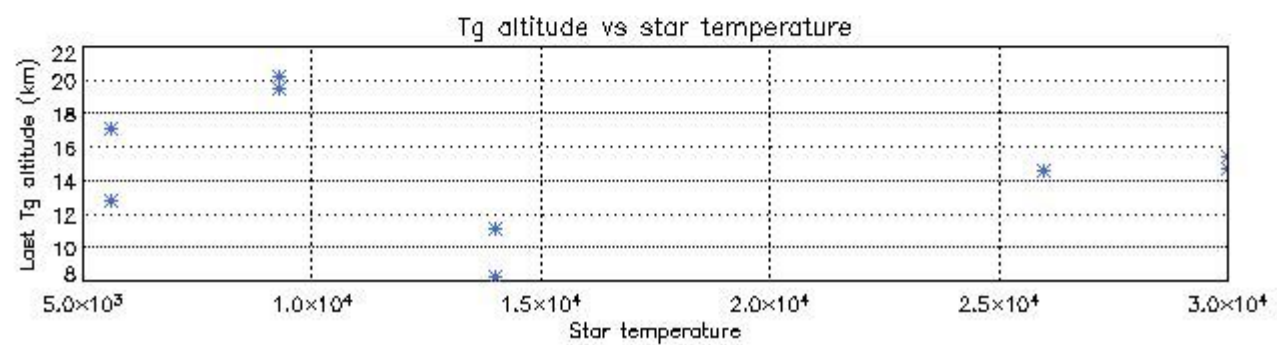
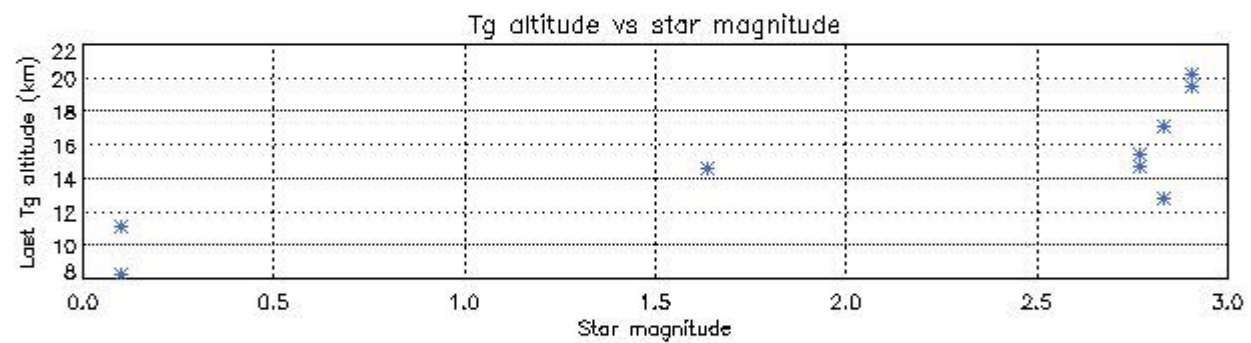
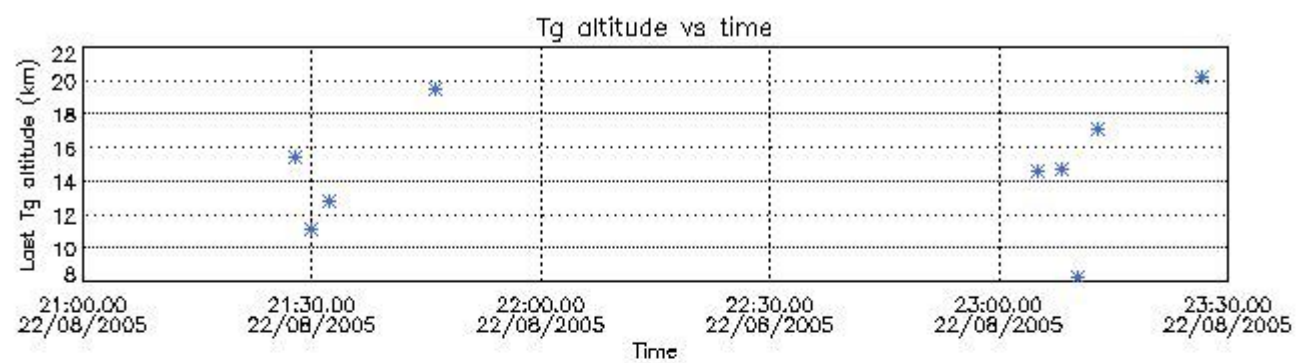
## 6. Statistics and plot of tangent altitude of the last measurement (DARK & BRIGHT products without errors)

### 6.1 Statistics on tangent altitude lost:

Statistics	DARK	BRIGHT	TWILIGHT
Mean:	14.855	17.515	30.736
St. deviation:	3.8335	4.2779	34.350
Maximum:	20.192	23.021	90.543
Minimum:	8.2042	10.009	5.8306
Number of data:	9.0000	12.000	9.0000

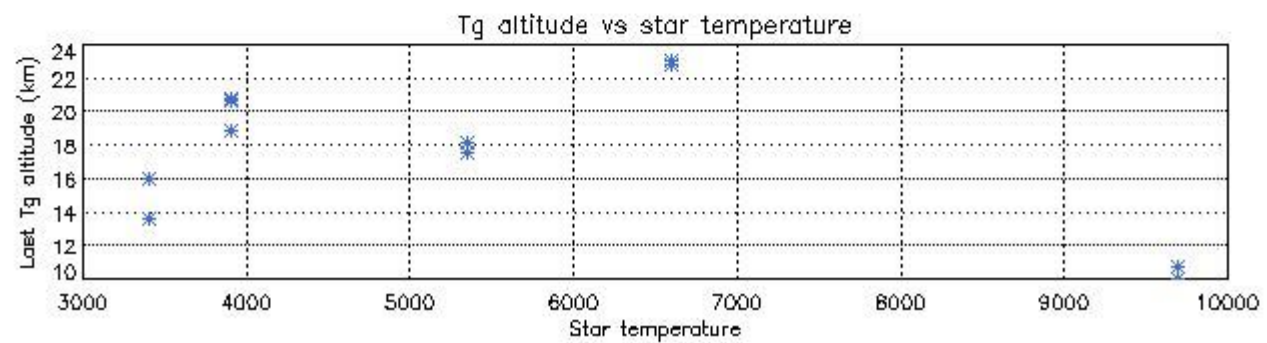
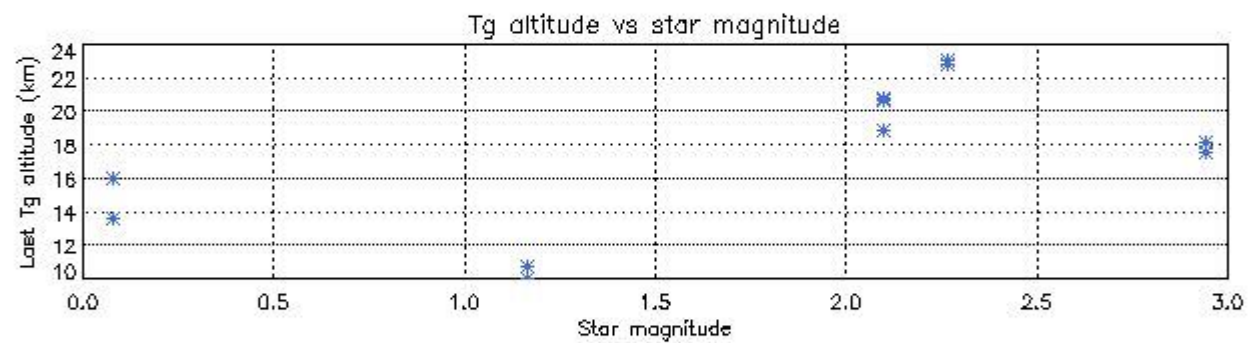
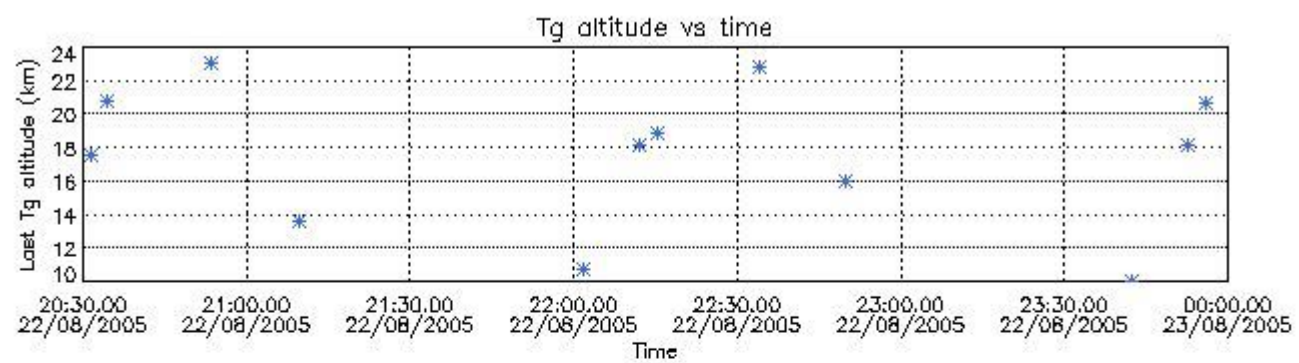
### 6.2 Plot for DARK limb products

Tangent altitude at which the star is lost



6.3 Plot for BRIGHT limb products

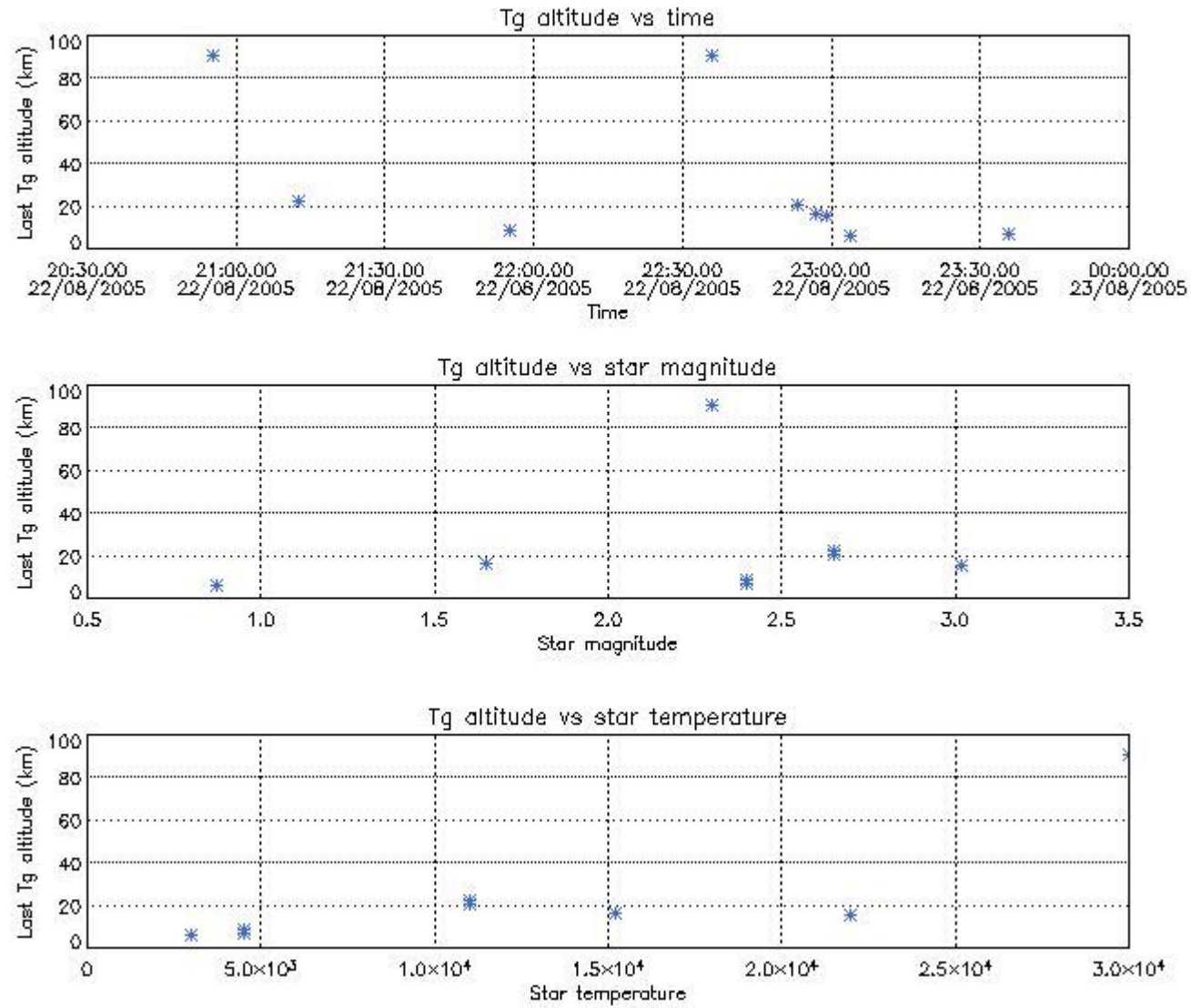
Tangent altitude at which the star is lost



6.3 Plot for TWILIGHT limb products



## Tangent altitude at which the star is lost



## 7. Statistics on SATU Noise Equivalent Angle (NEA) for DARK (D) and BRIGHT (B) products above 105 kms

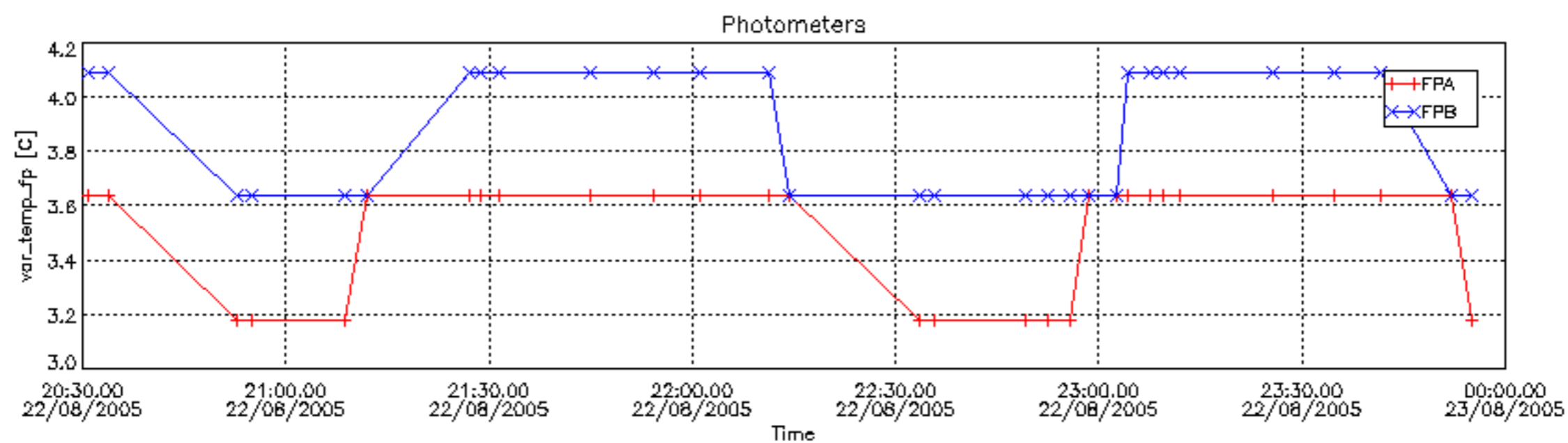
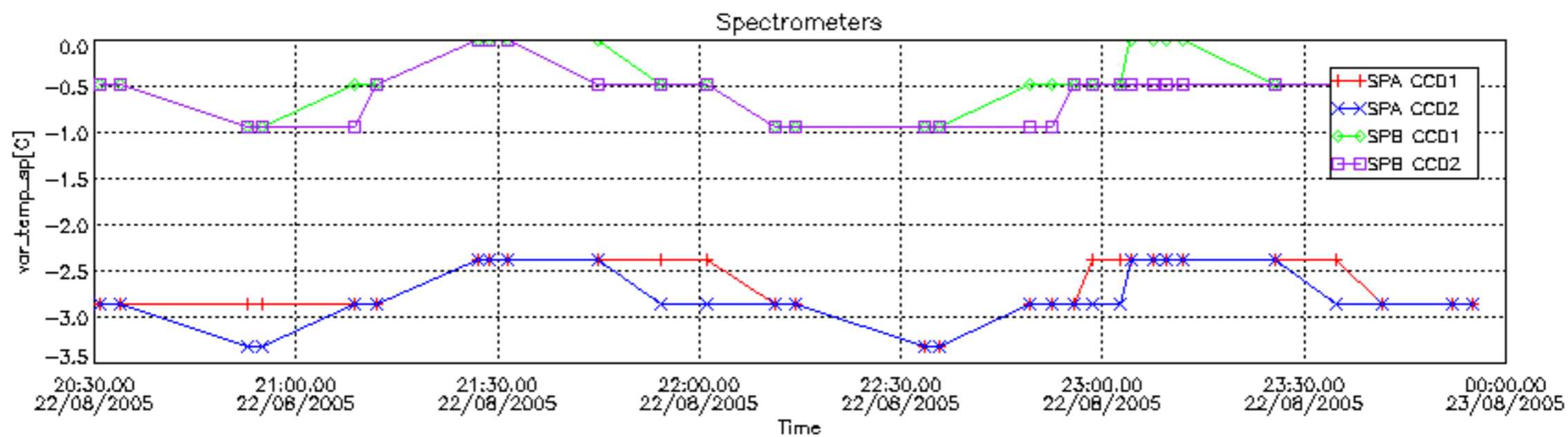
The Star Acquisition and Tracking Unit (it is the CCD that tracks the star while it is occulted) Noise Equivalent Angle consists of the statistical angular variation of the SATU data above the atmosphere. Statistics above 105 km are computed for every occultation, giving four values per occultation: one in the 'X' direction and one in the 'Y' direction for dark and bright limbs. A mean value per day in every direction and limb is calculated and monitored in order to assess instrument performance in terms of star pointing.

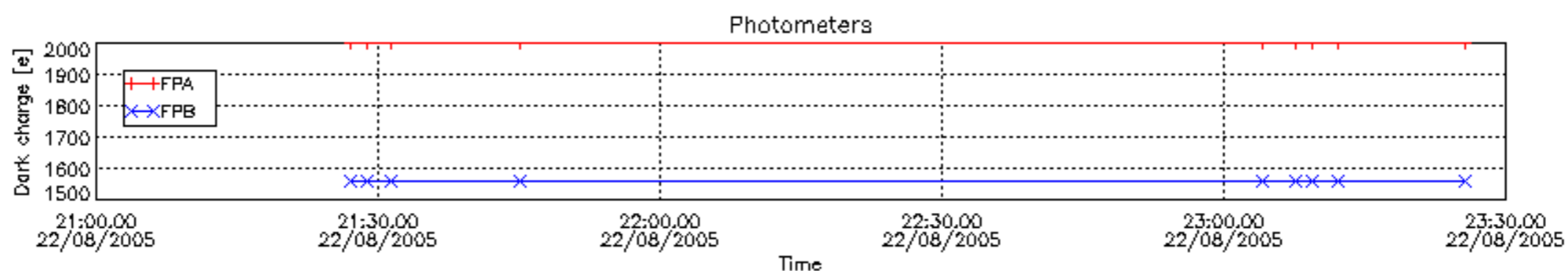
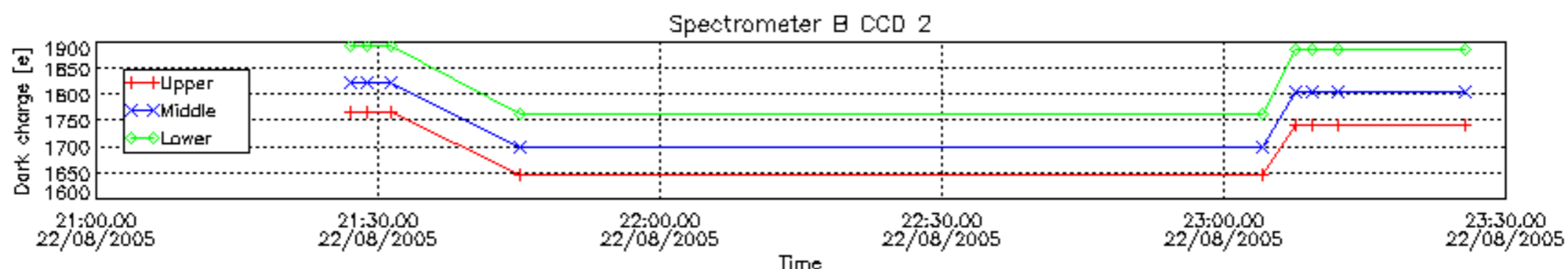
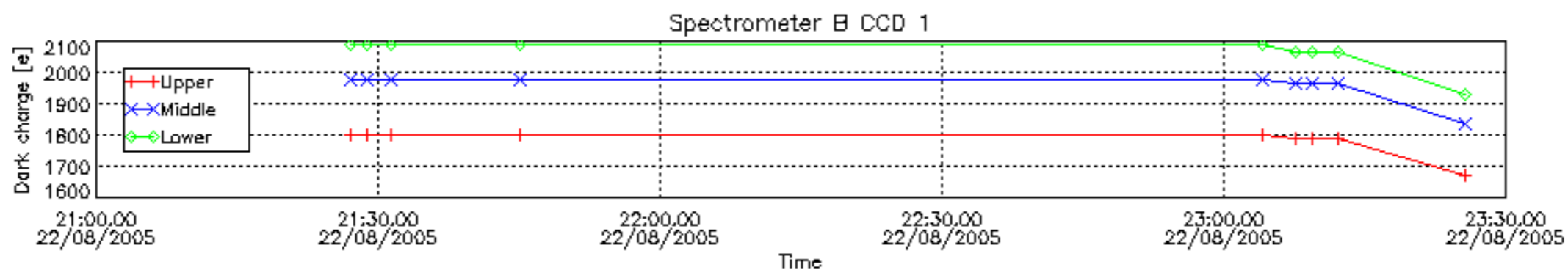
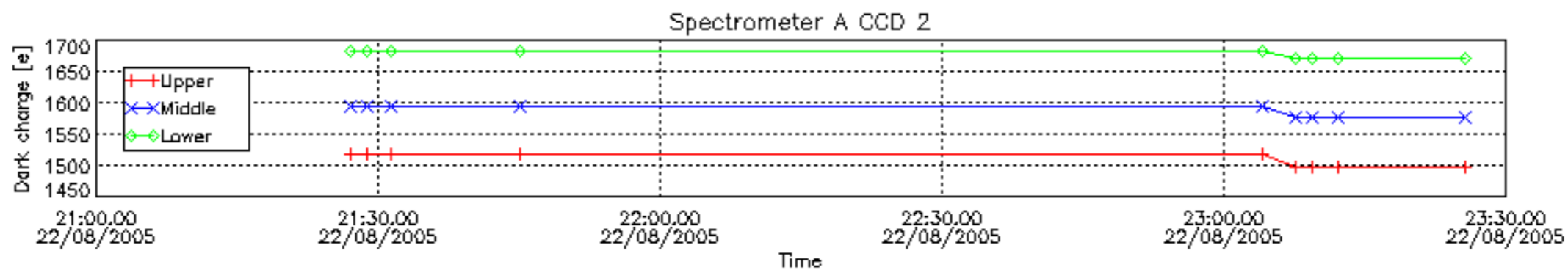
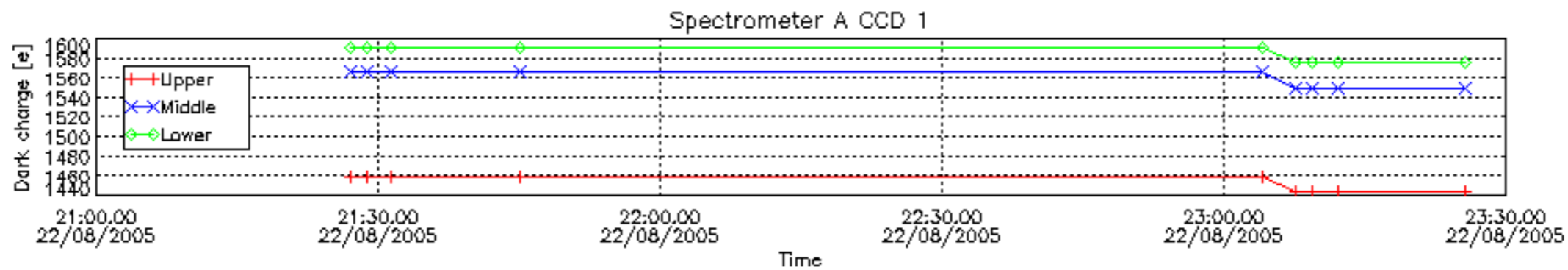
Statistics	SATU X (D)	SATU Y (D)	SATU X (B)	SATU Y (B)
Mean:	1463.0	1448.7	1463.1	1448.3
St. deviation:	6.9458	7.1980	5.0542	5.9126
Maximum:	1501.0	1493.0	1494.0	1474.0
Minimum:	1436.0	1399.0	1450.0	1428.0
Number of data:	11100.	11100.	11750.	11750.

## 8. Auxiliary Data Files used for the production reported in section 2.2

The number reported in the third column indicates since which file (see list in section 2.2) the corresponding auxiliary file has been used. The fourth column is the date of those product files.

Type	Auxiliary Filename	Used since product	Used since product date
INST_PHYS_CHARACTERISTICS	GOM_INS_AXVIEC20030716_105425_20030716_120000_20100101_000000	1	22-AUG-2005 20:30:43
CALIBRATION_DATABASE	GOM_CAL_AXVIEC20050812_135656_20050810_000000_20100101_000000	1	22-AUG-2005 20:30:43
LEVEL-1B_PROC_CONFIG	GOM_PR1_AXVIEC20040401_083133_20020324_200000_20100101_000000	1	22-AUG-2005 20:30:43
STAR_CATALOGUE	GOM_CAT_AXVIEC20020121_161009_20020101_000000_20200101_000000	1	22-AUG-2005 20:30:43
STELLAR_SPECTRA_DATABANK	GOM_STS_AXVIEC20020121_165822_20020101_000000_20200101_000000	1	22-AUG-2005 20:30:43
ECMWF_FILE	AUX_ECF_AXNECM20050822_055657_20050822_150000_20050823_030000	1	22-AUG-2005 20:30:43
ECMWF_FILE	AUX_ECF_AXNECM20050822_060633_20050822_210000_20050823_090000	7	22-AUG-2005 21:26:58
OPTIONAL_ECMWF_FILE	NOT USED	1	22-AUG-2005 20:30:43
ORBIT_DATA_FILE	AUX_FPO_AXVPDS20050821_234623_20050821_184959_20050831_201612	1	22-AUG-2005 20:30:43
ORBIT_DATA_FILE	AUX_FPO_AXVPDS20050822_231600_20050822_195858_20050901_212510	7	22-AUG-2005 21:26:58

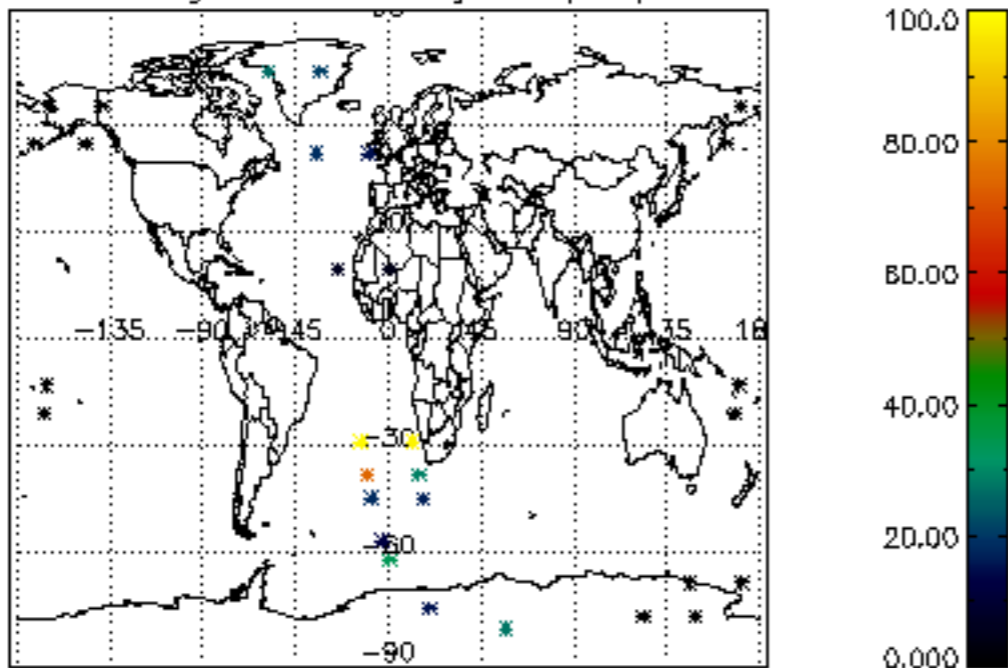




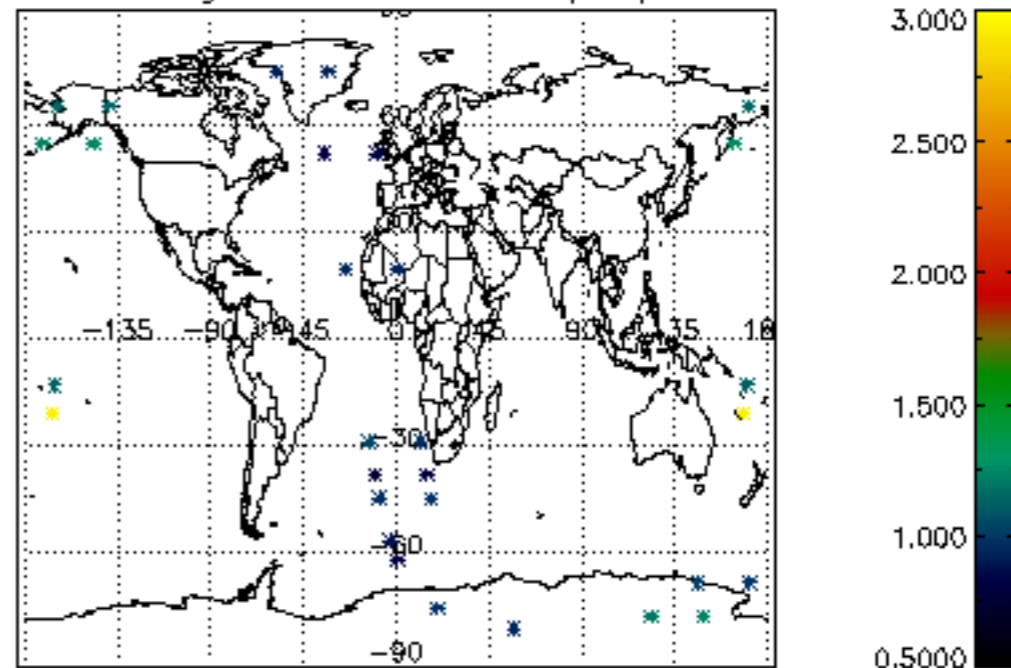




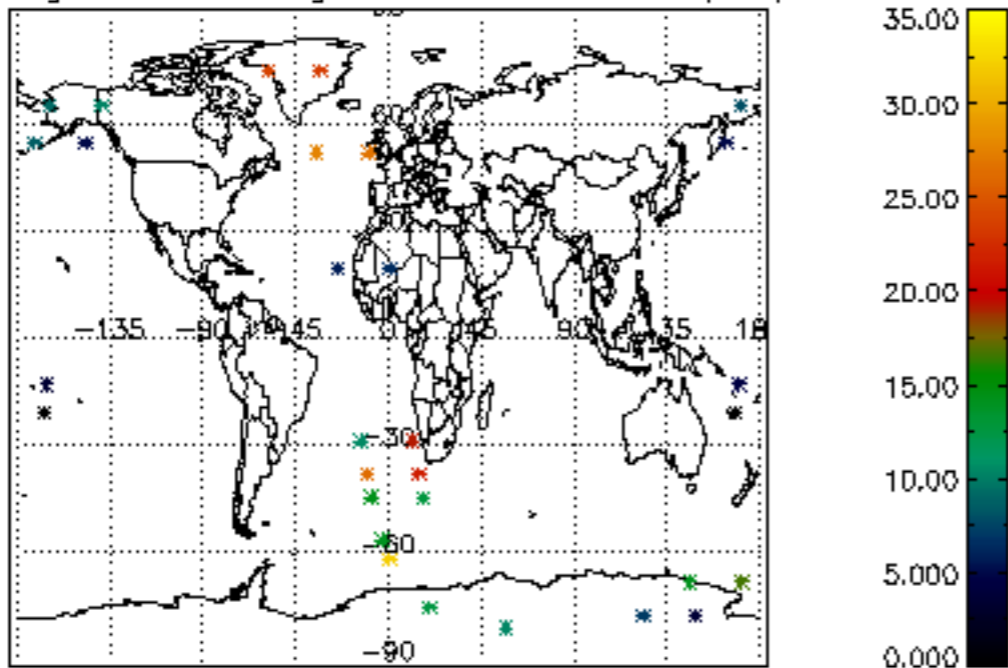
Percentage of cosmic ray hits per profile



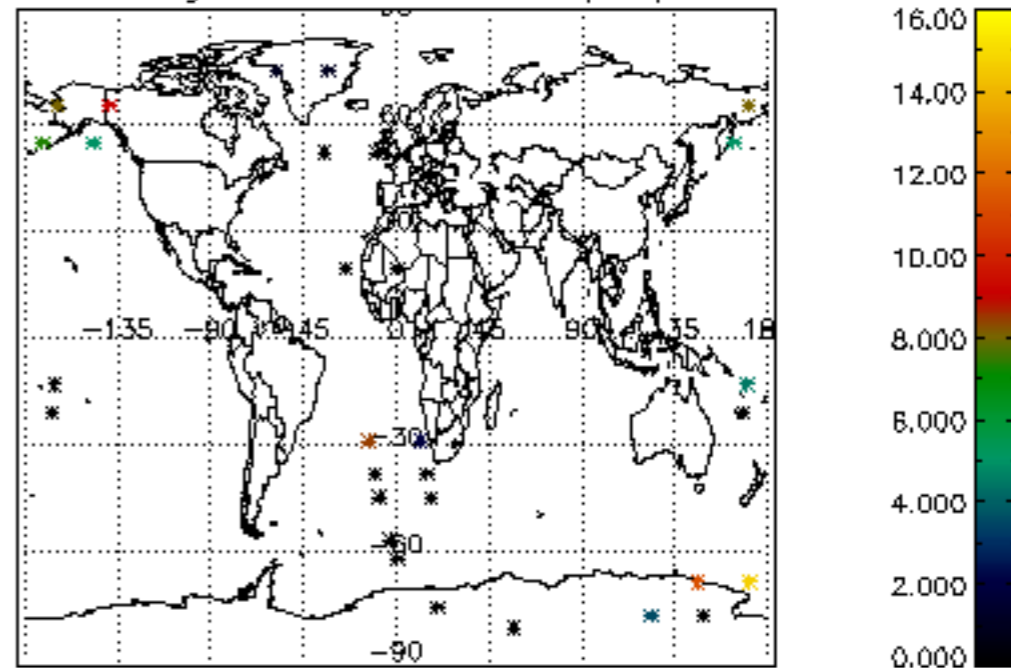
Percentage of datation errors per profile



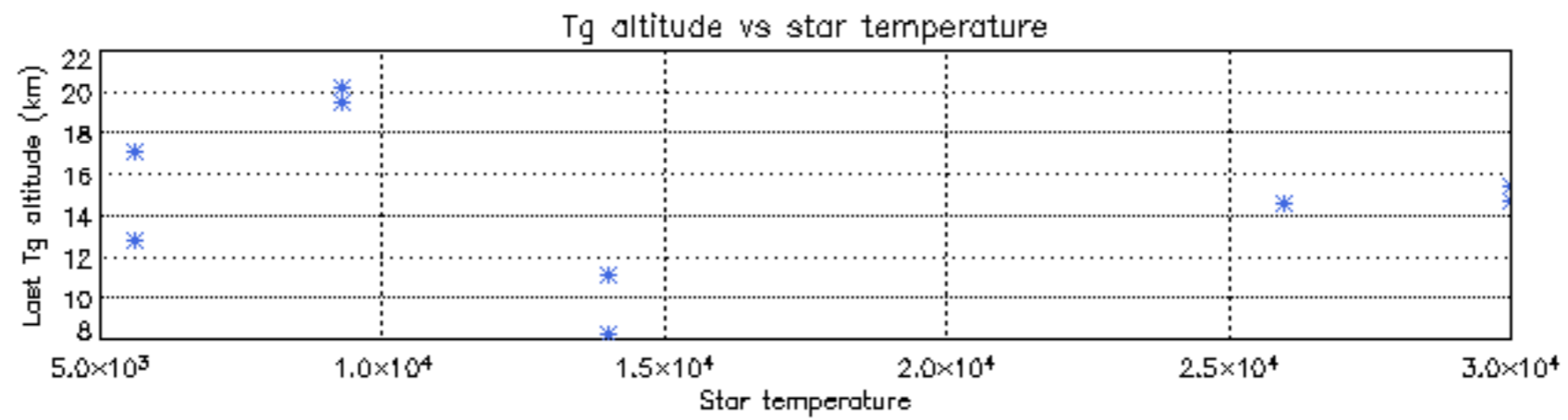
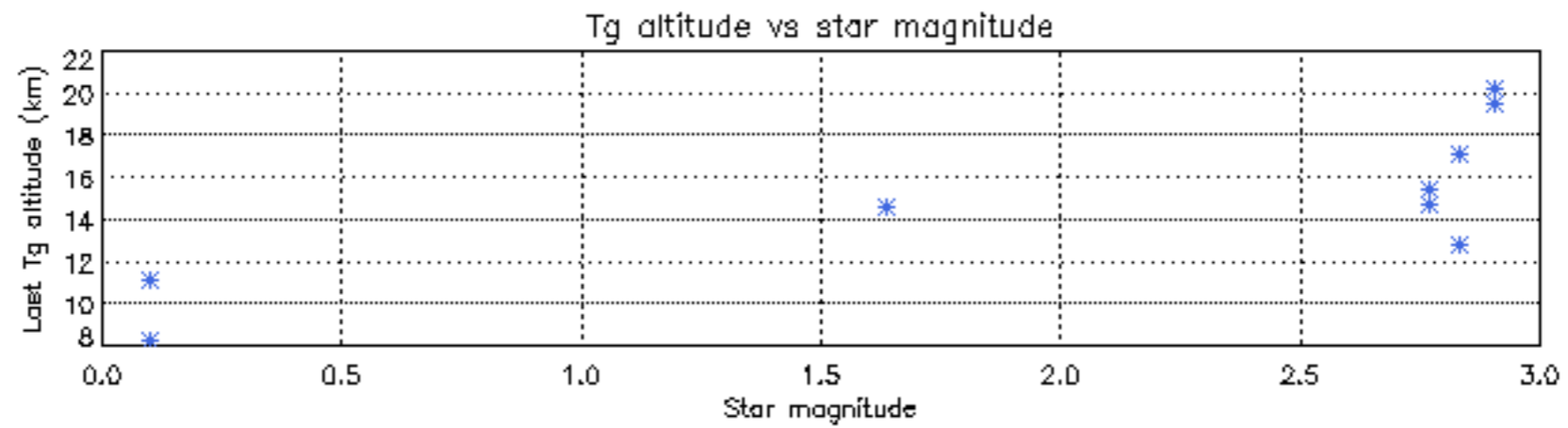
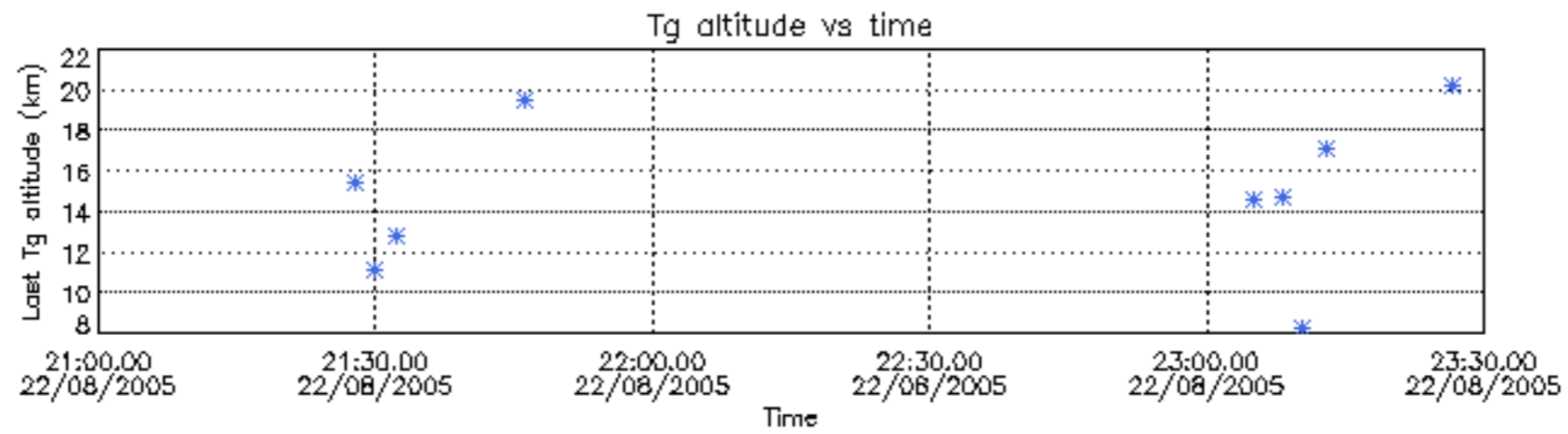
Percentage of star falling outside central band per profile



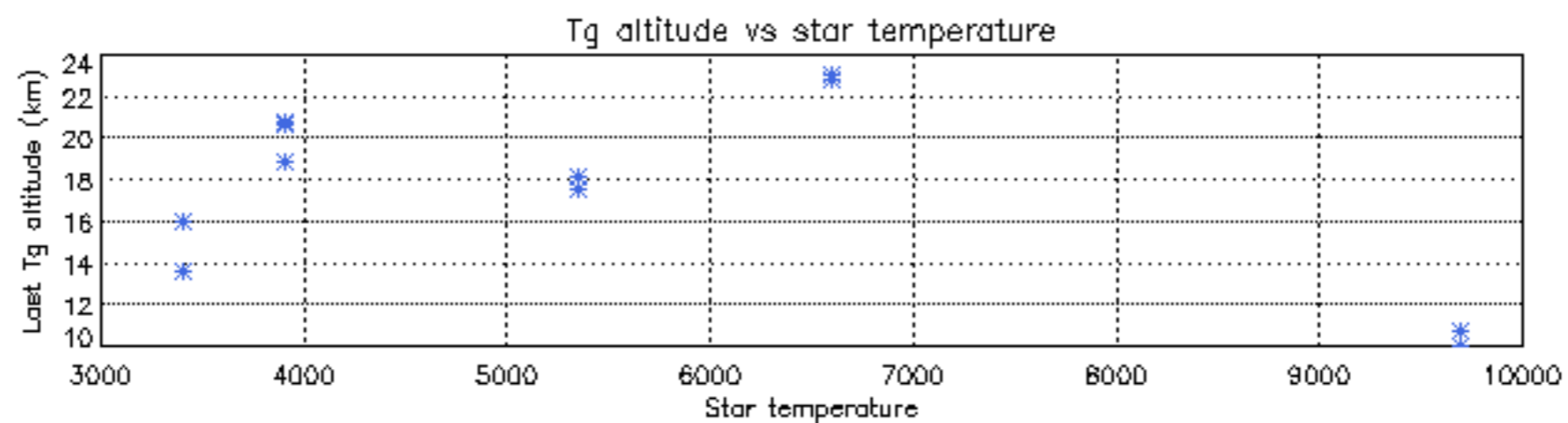
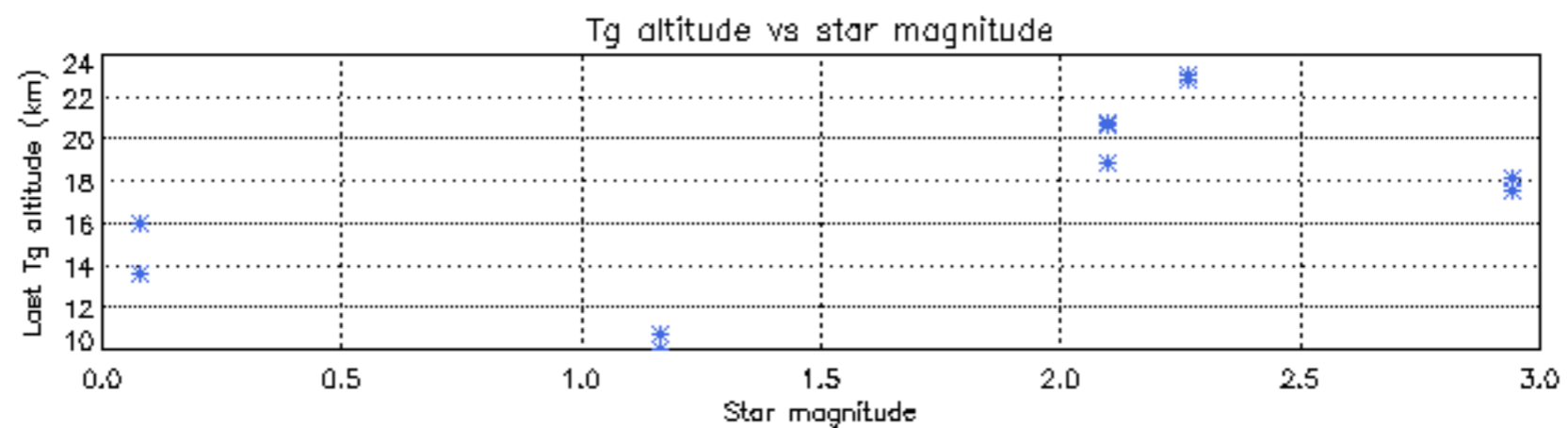
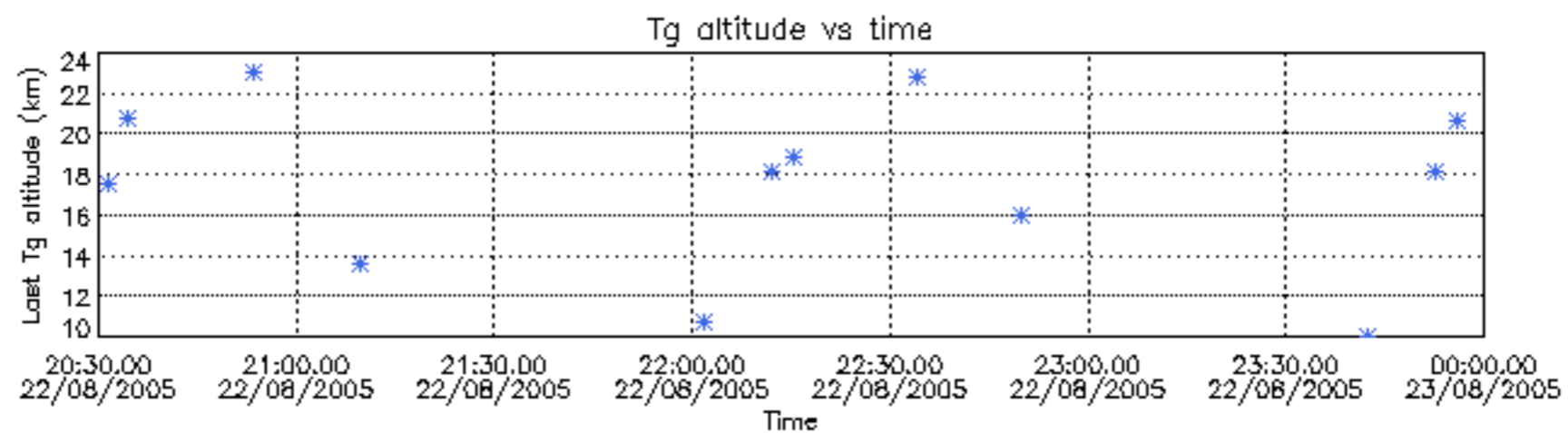
Percentage of saturation errors per profile



Tangent altitude at which the star is lost

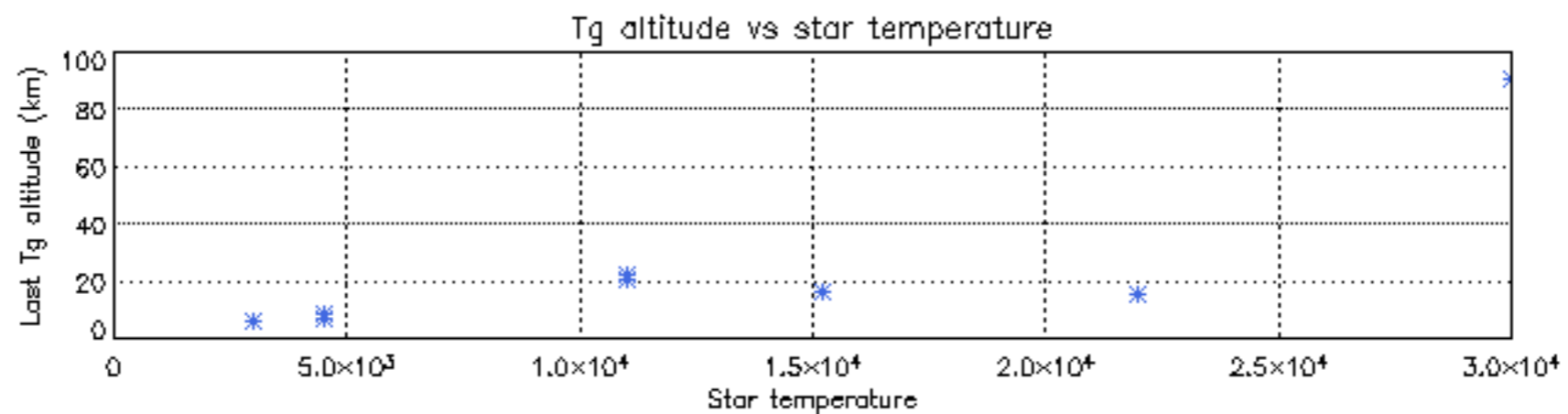
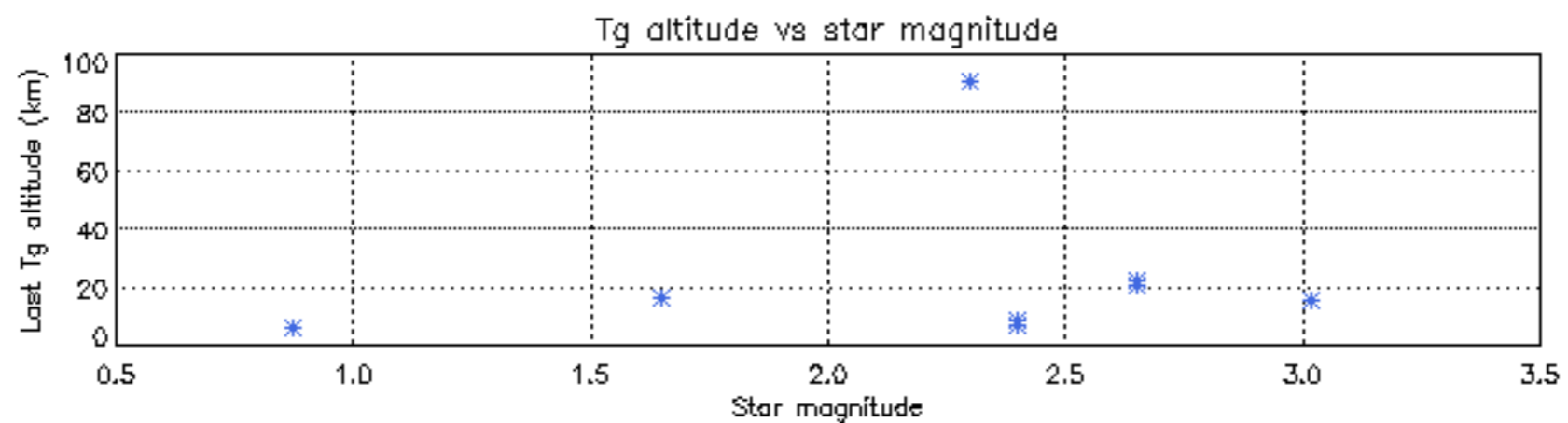
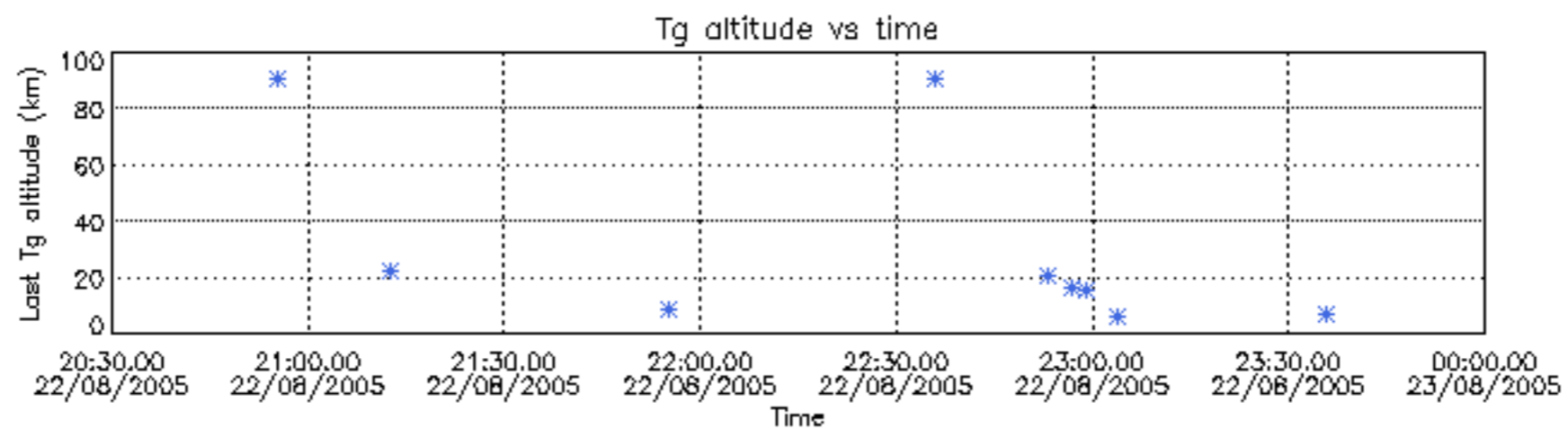


Tangent altitude at which the star is lost





Tangent altitude at which the star is lost



```

/nas3/ENVISAT/GOMOS/GOM_NL__0P/GOM_NL__0PNPDE20050801_003828_000006562039_00288_17877_0094.N1
 1; -822.1; 01-AUG-2005 00:38:28; Dark ; 64.0; 1; 9Alp CMa ; -1.44; 11000;occ; 128; 34;17877
 2; -482.4; 01-AUG-2005 00:44:08; Dark ; 59.5; 0; ; 0.00; 0;occ; 119; 0;17877
 3; -234.3; 01-AUG-2005 00:48:16; Dark ; 69.0; 2; Alp Car ; -0.74; 7000;occ; 138; 0;17877
/nas3/ENVISAT/GOMOS/GOM_NL__0P/GOM_NL__0PNPDE20050801_003828_000006562039_00288_17877_0095.N1
 1; -822.1; 01-AUG-2005 00:38:28; Dark ; 64.0; 1; 9Alp CMa ; -1.44; 11000;occ; 128; 34;17877
 2; -482.4; 01-AUG-2005 00:44:08; Dark ; 59.5; 0; ; 0.00; 0;occ; 119; 0;17877
 3; -234.3; 01-AUG-2005 00:48:16; Dark ; 69.0; 2; Alp Car ; -0.74; 7000;occ; 138; 0;17877
/nas3/ENVISAT/GOMOS/GOM_NL__0P/GOM_NL__0PNPDE20050801_042028_000028962039_00291_17880_0096.N1
 1; 426.6; 01-AUG-2005 04:20:28; Dark ; 36.5; 135; Bet Hyi ; 2.82; 5800;occ; 73; 0;17880
 2; 912.2; 01-AUG-2005 04:28:34; Dark ; 38.5; 45; Alp Pav ; 1.94; 26000;occ; 77; 0;17880
 3; 1361.1; 01-AUG-2005 04:36:03; Dark ; 41.0; 38; 20Eps Sgr ; 1.84; 11000;occ; 82; 0;17880
 4; 1477.9; 01-AUG-2005 04:38:00; Bright; 36.5; 57; 34Sig Sgr ; 2.07; 26000;occ; 73; 0;17880
 5; 1556.7; 01-AUG-2005 04:39:19; Bright; 35.5; 155; 41Pi Sgr ; 2.90; 6600;occ; 71; 0;17880
 6; 2570.2; 01-AUG-2005 04:56:12; Bright; 37.5; 5; 3Alp Lyr ; 0.03; 11000;occ; 75; 0;17880
 7; 2797.8; 01-AUG-2005 05:00:00; Bright; 36.5; 69; 33Gam Dra ; 2.23; 3800;occ; 73; 0;17880
 8; 3038.1; 01-AUG-2005 05:04:00; Bright; 36.0; 119; 14Eta Dra ; 2.73; 4700;occ; 72; 0;17880
 9; 3287.3; 01-AUG-2005 05:08:09; Bright; 36.0; 60; 7Bet UMi ; 2.08; 3950;occ; 72; 0;17880
/nas3/ENVISAT/GOMOS/GOM_NL__0P/GOM_NL__0PNPDE20050801_054025_000041352039_00291_17880_0097.N1
 1; -812.5; 01-AUG-2005 05:40:25; Dark ; 45.5; 1; 9Alp CMa ; -1.44; 11000;occ; 91; 0;17880
 2; -578.6; 01-AUG-2005 05:44:19; Dark ; 37.5; 177; 1Zet CMa ; 3.02; 26000;occ; 75; 0;17880
 3; -481.8; 01-AUG-2005 05:45:56; Dark ; 59.5; 0; ; 0.00; 0;occ; 119; 0;17880
 4; -207.2; 01-AUG-2005 05:50:31; Dark ; 48.5; 2; Alp Car ; -0.74; 7000;occ; 97; 0;17880
 5; 426.9; 01-AUG-2005 06:01:05; Dark ; 37.0; 135; Bet Hyi ; 2.82; 5800;occ; 74; 0;17881
 6; 912.5; 01-AUG-2005 06:09:10; Dark ; 39.0; 45; Alp Pav ; 1.94; 26000;occ; 78; 0;17881
 7; 1361.2; 01-AUG-2005 06:16:39; Dark ; 43.5; 38; 20Eps Sgr ; 1.84; 11000;occ; 87; 0;17881
 8; 1478.1; 01-AUG-2005 06:18:36; Bright; 37.5; 57; 34Sig Sgr ; 2.07; 26000;occ; 75; 0;17881
 9; 1556.8; 01-AUG-2005 06:19:55; Bright; 37.0; 155; 41Pi Sgr ; 2.90; 6600;occ; 74; 0;17881
10; 2570.3; 01-AUG-2005 06:36:48; Bright; 40.0; 5; 3Alp Lyr ; 0.03; 11000;occ; 80; 0;17881
11; 2798.0; 01-AUG-2005 06:40:36; Bright; 37.0; 69; 33Gam Dra ; 2.23; 3800;occ; 74; 0;17881
12; 3038.4; 01-AUG-2005 06:44:36; Bright; 37.0; 119; 14Eta Dra ; 2.73; 4700;occ; 74; 0;17881
13; 3287.4; 01-AUG-2005 06:48:45; Bright; 36.5; 60; 7Bet UMi ; 2.08; 3950;occ; 73; 0;17881
/nas3/ENVISAT/GOMOS/GOM_NL__0P/GOM_NL__0PNPDE20050801_193400_000024092039_00300_17889_0098.N1
 1; -5121.6; 01-AUG-2005 19:34:00; Dark ; 42.0; 45; Alp Pav ; 1.94; 26000;occ; 84; 0;17889
 2; -4620.5; 01-AUG-2005 19:42:21; Dark ; 42.0; 103; 38Zet Sgr ; 2.60; 9700;occ; 84; 0;17889
 3; -4477.8; 01-AUG-2005 19:44:43; Bright; 35.5; 155; 41Pi Sgr ; 2.90; 6600;occ; 71; 0;17889
 4; -3465.1; 01-AUG-2005 20:01:36; Bright; 35.0; 5; 3Alp Lyr ; 0.03; 11000;occ; 70; 0;17889
 5; -3236.7; 01-AUG-2005 20:05:24; Bright; 38.0; 69; 33Gam Dra ; 2.23; 3800;occ; 76; 0;17889
 6; -2994.8; 01-AUG-2005 20:09:26; Bright; 36.5; 119; 14Eta Dra ; 2.73; 4700;occ; 73; 0;17889
 7; -2746.3; 01-AUG-2005 20:13:35; Bright; 34.5; 60; 7Bet UMi ; 2.08; 3950;occ; 69; 0;17889
/nas3/ENVISAT/GOMOS/GOM_NL__0P/GOM_NL__0PNPDE20050801_204550_000060722039_00300_17889_0099.N1
 1; -810.9; 01-AUG-2005 20:45:50; Dark ; 42.0; 1; 9Alp CMa ; -1.44; 11000;occ; 84; 1;17889
 2; -577.2; 01-AUG-2005 20:49:44; Dark ; 38.0; 177; 1Zet CMa ; 3.02; 26000;occ; 76; 0;17889
 3; -480.2; 01-AUG-2005 20:51:21; Dark ; 59.5; 0; ; 0.00; 0;occ; 119; 0;17889
 4; -206.5; 01-AUG-2005 20:55:55; Dark ; 48.5; 2; Alp Car ; -0.74; 7000;occ; 97; 0;17889
 5; 429.1; 01-AUG-2005 21:06:30; Dark ; 36.0; 135; Bet Hyi ; 2.82; 5800;occ; 72; 0;17890
 6; 914.7; 01-AUG-2005 21:14:36; Dark ; 38.0; 45; Alp Pav ; 1.94; 26000;occ; 76; 0;17890
 7; 1415.5; 01-AUG-2005 21:22:57; Dark ; 38.0; 103; 38Zet Sgr ; 2.60; 9700;occ; 76; 0;17890
 8; 1558.2; 01-AUG-2005 21:25:19; Bright; 36.5; 155; 41Pi Sgr ; 2.90; 6600;occ; 73; 0;17890
 9; 2570.9; 01-AUG-2005 21:42:12; Bright; 39.5; 5; 3Alp Lyr ; 0.03; 11000;occ; 79; 0;17890
10; 2799.3; 01-AUG-2005 21:46:00; Bright; 38.5; 69; 33Gam Dra ; 2.23; 3800;occ; 77; 0;17890
11; 3041.4; 01-AUG-2005 21:50:02; Bright; 38.5; 119; 14Eta Dra ; 2.73; 4700;occ; 77; 0;17890
12; 3289.8; 01-AUG-2005 21:54:11; Bright; 32.5; 60; 7Bet UMi ; 2.08; 3950;occ; 65; 0;17890
13; 5224.5; 01-AUG-2005 22:26:26; Dark ; 37.5; 1; 9Alp CMa ; -1.44; 11000;occ; 75; 0;17890
/nas3/ENVISAT/GOMOS/GOM_NL__0P/GOM_NL__0PNPDE20050801_223020_000058442039_00301_17890_0100.N1
 1; -577.0; 01-AUG-2005 22:30:20; Dark ; 37.0; 177; 1Zet CMa ; 3.02; 26000;occ; 74; 0;17890
 2; -480.0; 01-AUG-2005 22:31:57; Dark ; 59.5; 0; ; 0.00; 0;occ; 119; 0;17890
 3; -206.4; 01-AUG-2005 22:36:31; Dark ; 43.0; 2; Alp Car ; -0.74; 7000;occ; 86; 0;17890
 4; 429.3; 01-AUG-2005 22:47:06; Dark ; 36.5; 135; Bet Hyi ; 2.82; 5800;occ; 73; 0;17891
 5; 914.9; 01-AUG-2005 22:55:12; Dark ; 38.0; 45; Alp Pav ; 1.94; 26000;occ; 76; 0;17891
 6; 1415.6; 01-AUG-2005 23:03:33; Dark ; 44.0; 103; 38Zet Sgr ; 2.60; 9700;occ; 88; 0;17891
 7; 1558.4; 01-AUG-2005 23:05:55; Bright; 37.5; 155; 41Pi Sgr ; 2.90; 6600;occ; 75; 0;17891
 8; 2570.9; 01-AUG-2005 23:22:48; Bright; 33.5; 5; 3Alp Lyr ; 0.03; 11000;occ; 67; 0;17891
 9; 2799.4; 01-AUG-2005 23:26:36; Bright; 39.5; 69; 33Gam Dra ; 2.23; 3800;occ; 79; 0;17891
10; 3041.8; 01-AUG-2005 23:30:39; Bright; 37.5; 119; 14Eta Dra ; 2.73; 4700;occ; 75; 0;17891
11; 3290.1; 01-AUG-2005 23:34:47; Bright; 36.5; 60; 7Bet UMi ; 2.08; 3950;occ; 73; 0;17891
12; 5224.7; 02-AUG-2005 00:07:02; Dark ; 43.0; 1; 9Alp CMa ; -1.44; 11000;occ; 86; 0;17891
/nas3/ENVISAT/GOMOS/GOM_NL__0P/GOM_NL__0PNPDK20050801_072101_000024042039_00292_17881_0102.N1

```

```

1; -812.3; 01-AUG-2005 07:21:01; Dark ; 49.5; 1; 9Alp CMa ; -1.44; 11000;occ; 99; 0;17881
2; -578.6; 01-AUG-2005 07:24:55; Dark ; 38.5; 177; 1Zet CMa ; 3.02; 26000;occ; 77; 0;17881
3; -481.6; 01-AUG-2005 07:26:32; Dark ; 59.5; 0; ; 0.00; 0;occ; 119; 0;17881
4; -207.1; 01-AUG-2005 07:31:07; Dark ; 51.0; 2; Alp Car ; -0.74; 7000;occ; 102; 0;17881
5; 427.1; 01-AUG-2005 07:41:41; Dark ; 38.5; 135; Bet Hyi ; 2.82; 5800;occ; 77; 0;17882
6; 912.7; 01-AUG-2005 07:49:46; Dark ; 37.5; 45; Alp Pav ; 1.94; 26000;occ; 75; 0;17882
7; 1361.4; 01-AUG-2005 07:57:15; Dark ; 39.0; 38; 20Eps Sgr ; 1.84; 11000;occ; 78; 0;17882
8; 1478.3; 01-AUG-2005 07:59:12; Bright; 37.5; 57; 34Sig Sgr ; 2.07; 26000;occ; 75; 0;17882
9; 1556.9; 01-AUG-2005 08:00:31; Bright; 35.5; 155; 41Pi Sgr ; 2.90; 6600;occ; 71; 0;17882
/nas3/ENVISAT/GOMOS/GOM_NL__0P/GOM_NL__0PNPDK20050801_081724_000050592039_00293_17882_0103.N1
1; -3465.6; 01-AUG-2005 08:17:24; Bright; 39.0; 5; 3Alp Lyr ; 0.03; 11000;occ; 78; 0;17882
2; -3237.9; 01-AUG-2005 08:21:12; Bright; 37.0; 69; 33Gam Dra ; 2.23; 3800;occ; 74; 0;17882
3; -2997.2; 01-AUG-2005 08:25:12; Bright; 37.5; 119; 14Eta Dra ; 2.73; 4700;occ; 75; 0;17882
4; -2748.2; 01-AUG-2005 08:29:21; Bright; 33.5; 60; 7Bet UMi ; 2.08; 3950;occ; 67; 0;17882
5; -812.2; 01-AUG-2005 09:01:37; Dark ; 38.5; 1; 9Alp CMa ; -1.44; 11000;occ; 77; 0;17882
6; -578.5; 01-AUG-2005 09:05:31; Dark ; 38.5; 177; 1Zet CMa ; 3.02; 26000;occ; 77; 0;17882
7; -481.5; 01-AUG-2005 09:07:08; Dark ; 59.5; 0; ; 0.00; 0;occ; 119; 0;17882
8; -207.0; 01-AUG-2005 09:11:43; Dark ; 46.0; 2; Alp Car ; -0.74; 7000;occ; 92; 0;17882
9; 427.5; 01-AUG-2005 09:22:17; Dark ; 37.0; 135; Bet Hyi ; 2.82; 5800;occ; 74; 0;17883
10; 912.9; 01-AUG-2005 09:30:23; Dark ; 40.0; 45; Alp Pav ; 1.94; 26000;occ; 80; 0;17883
11; 1361.4; 01-AUG-2005 09:37:51; Dark ; 41.0; 38; 20Eps Sgr ; 1.84; 11000;occ; 82; 0;17883
12; 1478.5; 01-AUG-2005 09:39:48; Bright; 38.0; 57; 34Sig Sgr ; 2.07; 26000;occ; 76; 0;17883
13; 1557.1; 01-AUG-2005 09:41:07; Bright; 37.0; 155; 41Pi Sgr ; 2.90; 6600;occ; 74; 0;17883
/nas3/ENVISAT/GOMOS/GOM_NL__0P/GOM_NL__0PNPDK20050801_095800_000050582039_00294_17883_0104.N1
1; -3465.5; 01-AUG-2005 09:58:00; Bright; 36.5; 5; 3Alp Lyr ; 0.03; 11000;occ; 73; 0;17883
2; -3237.8; 01-AUG-2005 10:01:48; Bright; 36.5; 69; 33Gam Dra ; 2.23; 3800;occ; 73; 0;17883
3; -2996.9; 01-AUG-2005 10:05:49; Bright; 37.0; 119; 14Eta Dra ; 2.73; 4700;occ; 74; 0;17883
4; -2747.9; 01-AUG-2005 10:09:58; Bright; 36.5; 60; 7Bet UMi ; 2.08; 3950;occ; 73; 0;17883
5; -812.1; 01-AUG-2005 10:42:13; Dark ; 33.5; 1; 9Alp CMa ; -1.44; 11000;occ; 67; 0;17883
6; -578.2; 01-AUG-2005 10:46:07; Dark ; 37.5; 177; 1Zet CMa ; 3.02; 26000;occ; 75; 0;17883
7; -481.3; 01-AUG-2005 10:47:44; Dark ; 59.5; 0; ; 0.00; 0;occ; 119; 0;17883
8; -207.0; 01-AUG-2005 10:52:19; Dark ; 51.0; 2; Alp Car ; -0.74; 7000;occ; 102; 0;17883
9; 427.6; 01-AUG-2005 11:02:53; Dark ; 35.5; 135; Bet Hyi ; 2.82; 5800;occ; 71; 0;17884
10; 913.2; 01-AUG-2005 11:10:59; Dark ; 39.5; 45; Alp Pav ; 1.94; 26000;occ; 79; 0;17884
11; 1361.6; 01-AUG-2005 11:18:27; Dark ; 42.0; 38; 20Eps Sgr ; 1.84; 11000;occ; 84; 0;17884
12; 1478.5; 01-AUG-2005 11:20:24; Bright; 37.5; 57; 34Sig Sgr ; 2.07; 26000;occ; 75; 0;17884
13; 1557.3; 01-AUG-2005 11:21:43; Bright; 36.0; 155; 41Pi Sgr ; 2.90; 6600;occ; 72; 0;17884
/nas3/ENVISAT/GOMOS/GOM_NL__0P/GOM_NL__0PNPDK20050801_113836_000050592039_00295_17884_0105.N1
1; -3465.4; 01-AUG-2005 11:38:36; Bright; 36.0; 5; 3Alp Lyr ; 0.03; 11000;occ; 72; 0;17884
2; -3237.6; 01-AUG-2005 11:42:24; Bright; 37.5; 69; 33Gam Dra ; 2.23; 3800;occ; 75; 0;17884
3; -2996.6; 01-AUG-2005 11:46:25; Bright; 36.0; 119; 14Eta Dra ; 2.73; 4700;occ; 72; 0;17884
4; -2747.6; 01-AUG-2005 11:50:34; Bright; 33.0; 60; 7Bet UMi ; 2.08; 3950;occ; 66; 0;17884
5; -811.9; 01-AUG-2005 12:22:49; Dark ; 33.5; 1; 9Alp CMa ; -1.44; 11000;occ; 67; 0;17884
6; -578.1; 01-AUG-2005 12:26:43; Dark ; 38.0; 177; 1Zet CMa ; 3.02; 26000;occ; 76; 0;17884
7; -481.1; 01-AUG-2005 12:28:20; Dark ; 59.5; 0; ; 0.00; 0;occ; 119; 0;17884
8; -206.9; 01-AUG-2005 12:32:54; Dark ; 51.0; 2; Alp Car ; -0.74; 7000;occ; 102; 0;17884
9; 427.9; 01-AUG-2005 12:43:29; Dark ; 37.0; 135; Bet Hyi ; 2.82; 5800;occ; 74; 0;17885
10; 913.4; 01-AUG-2005 12:51:35; Dark ; 39.0; 45; Alp Pav ; 1.94; 26000;occ; 78; 0;17885
11; 1361.7; 01-AUG-2005 12:59:03; Dark ; 41.5; 38; 20Eps Sgr ; 1.84; 11000;occ; 83; 0;17885
12; 1478.8; 01-AUG-2005 13:01:00; Bright; 38.5; 57; 34Sig Sgr ; 2.07; 26000;occ; 77; 0;17885
13; 1557.4; 01-AUG-2005 13:02:19; Bright; 37.0; 155; 41Pi Sgr ; 2.90; 6600;occ; 74; 0;17885
/nas3/ENVISAT/GOMOS/GOM_NL__0P/GOM_NL__0PNPDK20050801_130253_00005058972039_00296_17885_0106.N1
1; -4444.0; 01-AUG-2005 13:02:53; Bright; 37.5; 155; 41Pi Sgr ; 2.90; 6600;occ; 75; 69;17885
2; -3465.3; 01-AUG-2005 13:19:12; Bright; 40.0; 5; 3Alp Lyr ; 0.03; 11000;occ; 80; 0;17885
3; -3237.4; 01-AUG-2005 13:23:00; Bright; 38.5; 69; 33Gam Dra ; 2.23; 3800;occ; 77; 0;17885
4; -2996.2; 01-AUG-2005 13:27:01; Bright; 36.5; 119; 14Eta Dra ; 2.73; 4700;occ; 73; 0;17885
5; -2747.3; 01-AUG-2005 13:31:10; Bright; 33.0; 60; 7Bet UMi ; 2.08; 3950;occ; 66; 0;17885
6; -811.8; 01-AUG-2005 14:03:25; Dark ; 37.5; 1; 9Alp CMa ; -1.44; 11000;occ; 75; 0;17885
7; -577.9; 01-AUG-2005 14:07:19; Dark ; 37.5; 177; 1Zet CMa ; 3.02; 26000;occ; 75; 0;17885
8; -480.9; 01-AUG-2005 14:08:56; Dark ; 59.5; 0; ; 0.00; 0;occ; 119; 0;17885
9; -206.7; 01-AUG-2005 14:13:30; Dark ; 47.0; 2; Alp Car ; -0.74; 7000;occ; 94; 0;17885
10; 428.2; 01-AUG-2005 14:24:05; Dark ; 38.5; 135; Bet Hyi ; 2.82; 5800;occ; 77; 0;17886
11; 913.7; 01-AUG-2005 14:32:11; Dark ; 38.0; 45; Alp Pav ; 1.94; 26000;occ; 76; 0;17886
12; 1414.9; 01-AUG-2005 14:40:32; Dark ; 39.5; 103; 38Zet Sgr ; 2.60; 9700;occ; 79; 0;17886
/nas3/ENVISAT/GOMOS/GOM_NL__0P/GOM_NL__0PNPDK20050801_144255_000054302039_00297_17886_0107.N1
1; -4478.2; 01-AUG-2005 14:42:55; Bright; 36.5; 155; 41Pi Sgr ; 2.90; 6600;occ; 73; 0;17886
2; -3465.4; 01-AUG-2005 14:59:48; Bright; 34.0; 5; 3Alp Lyr ; 0.03; 11000;occ; 68; 0;17886
3; -3237.3; 01-AUG-2005 15:03:36; Bright; 33.5; 69; 33Gam Dra ; 2.23; 3800;occ; 67; 0;17886

```

```

4; -2995.8; 01-AUG-2005 15:07:37; Bright; 36.5; 119; 14Eta Dra ; 2.73; 4700;occ; 73; 0;17886
5; -2747.1; 01-AUG-2005 15:11:46; Bright; 34.5; 60; 7Bet UMi ; 2.08; 3950;occ; 69; 0;17886
6; -811.7; 01-AUG-2005 15:44:02; Dark ; 49.5; 1; 9Alp CMA ; -1.44; 11000;occ; 99; 0;17886
7; -577.6; 01-AUG-2005 15:47:56; Dark ; 38.5; 177; 1Zet CMA ; 3.02; 26000;occ; 77; 0;17886
8; -480.8; 01-AUG-2005 15:49:32; Dark ; 59.5; 0; ; 0.00; 0;occ; 119; 0;17886
9; -206.6; 01-AUG-2005 15:54:07; Dark ; 51.0; 2; Alp Car ; -0.74; 7000;occ; 102; 0;17886
10; 428.5; 01-AUG-2005 16:04:42; Dark ; 37.0; 135; Bet Hyi ; 2.82; 5800;occ; 74; 0;17887
11; 914.0; 01-AUG-2005 16:12:47; Dark ; 38.5; 45; Alp Pav ; 1.94; 26000;occ; 77; 0;17887
/nas3/ENVISAT/GOMOS/GOM_NL__0P/GOM_NL__0PNPDK20050801_162108_000055712039_00298_17887_0108.N1
1; -4620.9; 01-AUG-2005 16:21:08; Dark ; 49.5; 103; 38Zet Sgr ; 2.60; 9700;occ; 99; 0;17887
2; -4478.1; 01-AUG-2005 16:23:31; Bright; 36.5; 155; 41Pi Sgr ; 2.90; 6600;occ; 73; 0;17887
3; -3465.3; 01-AUG-2005 16:40:24; Bright; 38.0; 5; 3Alp Lyr ; 0.03; 11000;occ; 76; 0;17887
4; -3237.1; 01-AUG-2005 16:44:12; Bright; 37.0; 69; 33Gam Dra ; 2.23; 3800;occ; 74; 0;17887
5; -2995.7; 01-AUG-2005 16:48:14; Bright; 38.0; 119; 14Eta Dra ; 2.73; 4700;occ; 76; 0;17887
6; -2746.9; 01-AUG-2005 16:52:22; Bright; 36.0; 60; 7Bet UMi ; 2.08; 3950;occ; 72; 0;17887
7; -811.6; 01-AUG-2005 17:24:38; Dark ; 45.0; 1; 9Alp CMA ; -1.44; 11000;occ; 90; 0;17887
8; -577.5; 01-AUG-2005 17:28:32; Dark ; 37.5; 177; 1Zet CMA ; 3.02; 26000;occ; 75; 0;17887
9; -480.5; 01-AUG-2005 17:30:09; Dark ; 59.5; 0; ; 0.00; 0;occ; 119; 0;17887
10; -206.6; 01-AUG-2005 17:34:43; Dark ; 51.0; 2; Alp Car ; -0.74; 7000;occ; 102; 0;17887
11; 428.7; 01-AUG-2005 17:45:18; Dark ; 37.0; 135; Bet Hyi ; 2.82; 5800;occ; 74; 0;17888
12; 914.2; 01-AUG-2005 17:53:23; Dark ; 36.5; 45; Alp Pav ; 1.94; 26000;occ; 73; 0;17888
/nas3/ENVISAT/GOMOS/GOM_NL__0P/GOM_NL__0PNPDK20050801_180144_000050852039_00299_17888_0109.N1
1; -4620.8; 01-AUG-2005 18:01:44; Dark ; 38.0; 103; 38Zet Sgr ; 2.60; 9700;occ; 76; 0;17888
2; -4478.1; 01-AUG-2005 18:04:07; Bright; 37.0; 155; 41Pi Sgr ; 2.90; 6600;occ; 74; 0;17888
3; -3465.2; 01-AUG-2005 18:21:00; Bright; 34.5; 5; 3Alp Lyr ; 0.03; 11000;occ; 69; 0;17888
4; -3236.9; 01-AUG-2005 18:24:48; Bright; 37.0; 69; 33Gam Dra ; 2.23; 3800;occ; 74; 0;17888
5; -2995.3; 01-AUG-2005 18:28:50; Bright; 36.5; 119; 14Eta Dra ; 2.73; 4700;occ; 73; 0;17888
6; -2746.6; 01-AUG-2005 18:32:59; Bright; 36.5; 60; 7Bet UMi ; 2.08; 3950;occ; 73; 0;17888
7; -811.5; 01-AUG-2005 19:05:14; Dark ; 46.0; 1; 9Alp CMA ; -1.44; 11000;occ; 92; 0;17888
8; -577.5; 01-AUG-2005 19:09:08; Dark ; 39.0; 177; 1Zet CMA ; 3.02; 26000;occ; 78; 0;17888
9; -480.4; 01-AUG-2005 19:10:45; Dark ; 59.5; 0; ; 0.00; 0;occ; 119; 0;17888
10; -206.5; 01-AUG-2005 19:15:19; Dark ; 44.0; 2; Alp Car ; -0.74; 7000;occ; 88; 0;17888
11; 428.9; 01-AUG-2005 19:25:54; Dark ; 36.5; 135; Bet Hyi ; 2.82; 5800;occ; 73; 0;17889
/nas3/ENVISAT/GOMOS/GOM_NL__0P/GOM_NL__0PNPDE20050802_001056_000039022039_00302_17891_0101.N1
1; -576.8; 02-AUG-2005 00:10:56; Dark ; 39.0; 177; 1Zet CMA ; 3.02; 26000;occ; 78; 0;17891
2; -479.8; 02-AUG-2005 00:12:33; Dark ; 59.5; 0; ; 0.00; 0;occ; 119; 0;17891
3; -206.4; 02-AUG-2005 00:17:06; Dark ; 43.5; 2; Alp Car ; -0.74; 7000;occ; 87; 0;17891
4; 429.6; 02-AUG-2005 00:27:42; Dark ; 36.5; 135; Bet Hyi ; 2.82; 5800;occ; 73; 0;17892
5; 915.1; 02-AUG-2005 00:35:48; Dark ; 40.0; 45; Alp Pav ; 1.94; 26000;occ; 80; 0;17892
6; 1415.8; 02-AUG-2005 00:44:09; Dark ; 42.5; 103; 38Zet Sgr ; 2.60; 9700;occ; 85; 0;17892
7; 1558.4; 02-AUG-2005 00:46:31; Bright; 37.0; 155; 41Pi Sgr ; 2.90; 6600;occ; 74; 0;17892
8; 2571.0; 02-AUG-2005 01:03:24; Bright; 34.5; 5; 3Alp Lyr ; 0.03; 11000;occ; 69; 0;17892
9; 2799.7; 02-AUG-2005 01:07:12; Bright; 36.0; 69; 33Gam Dra ; 2.23; 3800;occ; 72; 0;17892
10; 3042.1; 02-AUG-2005 01:11:15; Bright; 33.0; 119; 14Eta Dra ; 2.73; 4700;occ; 66; 0;17892
11; 3290.4; 02-AUG-2005 01:15:23; Bright; 35.5; 60; 7Bet UMi ; 2.08; 3950;occ; 71; 0;17892
/nas3/ENVISAT/GOMOS/GOM_NL__0P/GOM_NL__0PNPDE20050802_014738_000041362039_00303_17892_0102.N1
1; -810.5; 02-AUG-2005 01:47:38; Dark ; 47.5; 1; 9Alp CMA ; -1.44; 11000;occ; 95; 1;17892
2; -576.6; 02-AUG-2005 01:51:32; Dark ; 38.0; 177; 1Zet CMA ; 3.02; 26000;occ; 76; 0;17892
3; -479.6; 02-AUG-2005 01:53:09; Dark ; 59.5; 0; ; 0.00; 0;occ; 119; 0;17892
4; -206.3; 02-AUG-2005 01:57:42; Dark ; 42.5; 2; Alp Car ; -0.74; 7000;occ; 85; 0;17892
5; 429.9; 02-AUG-2005 02:08:19; Dark ; 38.0; 135; Bet Hyi ; 2.82; 5800;occ; 76; 0;17893
6; 915.4; 02-AUG-2005 02:16:24; Dark ; 38.0; 45; Alp Pav ; 1.94; 26000;occ; 76; 0;17893
7; 1416.0; 02-AUG-2005 02:24:45; Dark ; 42.0; 103; 38Zet Sgr ; 2.60; 9700;occ; 84; 0;17893
8; 1558.7; 02-AUG-2005 02:27:07; Bright; 37.0; 155; 41Pi Sgr ; 2.90; 6600;occ; 74; 0;17893
9; 2571.2; 02-AUG-2005 02:44:00; Bright; 36.0; 5; 3Alp Lyr ; 0.03; 11000;occ; 72; 0;17893
10; 2799.9; 02-AUG-2005 02:47:48; Bright; 35.5; 69; 33Gam Dra ; 2.23; 3800;occ; 71; 0;17893
11; 3042.4; 02-AUG-2005 02:51:51; Bright; 38.5; 119; 14Eta Dra ; 2.73; 4700;occ; 77; 0;17893
12; 3290.6; 02-AUG-2005 02:55:59; Bright; 35.5; 60; 7Bet UMi ; 2.08; 3950;occ; 71; 0;17893
/nas3/ENVISAT/GOMOS/GOM_NL__0P/GOM_NL__0PNPDE20050802_032814_000041362039_00304_17893_0103.N1
1; -810.9; 02-AUG-2005 03:28:14; Dark ; 40.0; 1; 9Alp CMA ; -1.44; 11000;occ; 80; 0;17893
2; -576.5; 02-AUG-2005 03:32:08; Dark ; 38.0; 177; 1Zet CMA ; 3.02; 26000;occ; 76; 0;17893
3; -479.4; 02-AUG-2005 03:33:45; Dark ; 59.5; 0; ; 0.00; 0;occ; 119; 0;17893
4; -206.0; 02-AUG-2005 03:38:19; Dark ; 44.5; 2; Alp Car ; -0.74; 7000;occ; 89; 0;17893
5; 430.3; 02-AUG-2005 03:48:55; Dark ; 36.5; 135; Bet Hyi ; 2.82; 5800;occ; 73; 0;17894
6; 915.8; 02-AUG-2005 03:57:00; Dark ; 39.0; 45; Alp Pav ; 1.94; 26000;occ; 78; 0;17894
7; 1416.4; 02-AUG-2005 04:05:21; Dark ; 40.0; 103; 38Zet Sgr ; 2.60; 9700;occ; 80; 0;17894
8; 1559.1; 02-AUG-2005 04:07:44; Bright; 36.5; 155; 41Pi Sgr ; 2.90; 6600;occ; 73; 0;17894
9; 2571.4; 02-AUG-2005 04:24:36; Bright; 38.5; 5; 3Alp Lyr ; 0.03; 11000;occ; 77; 0;17894

```



```

10; 2800.2; 02-AUG-2005 04:28:25; Bright; 36.5; 69; 33Gam Dra ; 2.23; 3800;occ; 73; 0;17894
11; 3042.9; 02-AUG-2005 04:32:27; Bright; 32.5; 119; 14Eta Dra ; 2.73; 4700;occ; 65; 0;17894
12; 3291.1; 02-AUG-2005 04:36:36; Bright; 35.0; 60; 7Bet UMi ; 2.08; 3950;occ; 70; 0;17894
/nas3/ENVISAT/GOMOS/GOM_NL__0P/GOM_NL__0PNPDE20050802_050850_000041532039_00305_17894_0104.N1
1; -810.8; 02-AUG-2005 05:08:50; Dark ; 43.0; 1; 9Alp CMa ; -1.44; 11000;occ; 86; 0;17894
2; -576.2; 02-AUG-2005 05:12:44; Dark ; 37.5; 177; 1Zet CMa ; 3.02; 26000;occ; 75; 0;17894
3; -479.2; 02-AUG-2005 05:14:21; Dark ; 59.5; 0; ; 0.00; 0;occ; 119; 0;17894
4; -206.0; 02-AUG-2005 05:18:55; Dark ; 48.5; 2; Alp Car ; -0.74; 7000;occ; 97; 0;17894
5; 430.4; 02-AUG-2005 05:29:31; Dark ; 37.0; 135; Bet Hyi ; 2.82; 5800;occ; 74; 0;17895
6; 916.0; 02-AUG-2005 05:37:37; Dark ; 38.0; 45; Alp Pav ; 1.94; 26000;occ; 76; 0;17895
7; 1416.5; 02-AUG-2005 05:45:57; Dark ; 46.5; 103; 38Zet Sgr ; 2.60; 9700;occ; 93; 0;17895
8; 1559.2; 02-AUG-2005 05:48:20; Bright; 37.0; 155; 41Pi Sgr ; 2.90; 6600;occ; 74; 0;17895
9; 2571.4; 02-AUG-2005 06:05:12; Bright; 38.5; 5; 3Alp Lyr ; 0.03; 11000;occ; 77; 0;17895
10; 2800.4; 02-AUG-2005 06:09:01; Bright; 38.0; 69; 33Gam Dra ; 2.23; 3800;occ; 76; 0;17895
11; 3043.2; 02-AUG-2005 06:13:04; Bright; 36.0; 119; 14Eta Dra ; 2.73; 4700;occ; 72; 0;17895
12; 3291.4; 02-AUG-2005 06:17:12; Bright; 51.5; 60; 7Bet UMi ; 2.08; 3950;occ; 103; 0;17895
/nas3/ENVISAT/GOMOS/GOM_NL__0P/GOM_NL__0PNPDE20050802_205122_000038432039_00315_17904_0105.N1
1; -4617.8; 02-AUG-2005 20:51:22; Dark ; 40.5; 103; 38Zet Sgr ; 2.60; 9700;occ; 81; 0;17904
2; -4475.2; 02-AUG-2005 20:53:45; Bright; 37.0; 155; 41Pi Sgr ; 2.90; 6600;occ; 74; 0;17904
3; -3463.6; 02-AUG-2005 21:10:36; Bright; 52.0; 5; 3Alp Lyr ; 0.03; 11000;occ; 104; 0;17904
4; -3233.9; 02-AUG-2005 21:14:26; Bright; 38.0; 69; 33Gam Dra ; 2.23; 3800;occ; 76; 0;17904
5; -2989.6; 02-AUG-2005 21:18:30; Bright; 38.5; 119; 14Eta Dra ; 2.73; 4700;occ; 77; 0;17904
6; -2742.1; 02-AUG-2005 21:22:38; Bright; 36.0; 60; 7Bet UMi ; 2.08; 3950;occ; 72; 0;17904
7; -809.4; 02-AUG-2005 21:54:50; Dark ; 36.0; 1; 9Alp CMa ; -1.44; 11000;occ; 72; 0;17904
/nas3/ENVISAT/GOMOS/GOM_NL__0P/GOM_NL__0PNPDE20050802_215451_000060752039_00315_17904_0106.N1
1; -808.9; 02-AUG-2005 21:54:51; Dark ; 38.0; 1; 9Alp CMa ; -1.44; 11000;occ; 76; 1;17904
2; -574.4; 02-AUG-2005 21:58:45; Dark ; 38.0; 177; 1Zet CMa ; 3.02; 26000;occ; 76; 0;17904
3; -477.1; 02-AUG-2005 22:00:23; Dark ; 59.5; 0; ; 0.00; 0;occ; 119; 0;17904
4; -205.1; 02-AUG-2005 22:04:55; Dark ; 45.0; 2; Alp Car ; -0.74; 7000;occ; 90; 0;17904
5; 432.9; 02-AUG-2005 22:15:33; Dark ; 38.0; 135; Bet Hyi ; 2.82; 5800;occ; 76; 0;17905
6; 918.4; 02-AUG-2005 22:23:38; Dark ; 41.5; 45; Alp Pav ; 1.94; 26000;occ; 83; 0;17905
7; 1418.1; 02-AUG-2005 22:31:58; Dark ; 39.0; 103; 38Zet Sgr ; 2.60; 9700;occ; 78; 0;17905
8; 1560.9; 02-AUG-2005 22:34:21; Bright; 37.5; 155; 41Pi Sgr ; 2.90; 6600;occ; 75; 0;17905
9; 2572.3; 02-AUG-2005 22:51:12; Bright; 33.5; 5; 3Alp Lyr ; 0.03; 11000;occ; 67; 0;17905
10; 2802.2; 02-AUG-2005 22:55:02; Bright; 39.5; 69; 33Gam Dra ; 2.23; 3800;occ; 79; 0;17905
11; 3046.6; 02-AUG-2005 22:59:06; Bright; 33.5; 119; 14Eta Dra ; 2.73; 4700;occ; 67; 0;17905
12; 3294.0; 02-AUG-2005 23:03:14; Bright; 32.0; 60; 7Bet UMi ; 2.08; 3950;occ; 64; 0;17905
13; 5226.6; 02-AUG-2005 23:35:26; Dark ; 41.0; 1; 9Alp CMa ; -1.44; 11000;occ; 82; 0;17905
/nas3/ENVISAT/GOMOS/GOM_NL__0P/GOM_NL__0PNPDE20050802_233921_000058162039_00316_17905_0107.N1
1; -574.4; 02-AUG-2005 23:39:21; Dark ; 38.5; 177; 1Zet CMa ; 3.02; 26000;occ; 77; 0;17905
2; -476.9; 02-AUG-2005 23:40:59; Dark ; 59.5; 0; ; 0.00; 0;occ; 119; 0;17905
3; -205.1; 02-AUG-2005 23:45:30; Dark ; 50.5; 2; Alp Car ; -0.74; 7000;occ; 101; 0;17905
4; 433.2; 02-AUG-2005 23:56:09; Dark ; 38.5; 135; Bet Hyi ; 2.82; 5800;occ; 77; 0;17906
5; 918.6; 03-AUG-2005 00:04:14; Dark ; 38.0; 45; Alp Pav ; 1.94; 26000;occ; 76; 0;17906
6; 1418.3; 03-AUG-2005 00:12:34; Dark ; 45.0; 103; 38Zet Sgr ; 2.60; 9700;occ; 90; 0;17906
7; 1561.0; 03-AUG-2005 00:14:57; Bright; 37.5; 155; 41Pi Sgr ; 2.90; 6600;occ; 75; 0;17906
8; 2572.3; 03-AUG-2005 00:31:48; Bright; 33.5; 5; 3Alp Lyr ; 0.03; 11000;occ; 67; 0;17906
9; 2802.4; 03-AUG-2005 00:35:38; Bright; 38.0; 69; 33Gam Dra ; 2.23; 3800;occ; 76; 0;17906
10; 3046.9; 03-AUG-2005 00:39:43; Bright; 37.5; 119; 14Eta Dra ; 2.73; 4700;occ; 75; 0;17906
11; 3294.2; 03-AUG-2005 00:43:50; Bright; 32.0; 60; 7Bet UMi ; 2.08; 3950;occ; 64; 0;17906
12; 5226.7; 03-AUG-2005 01:16:02; Dark ; 16.0; 1; 9Alp CMa ; -1.44; 11000;occ; 32; 0;17906
/nas3/ENVISAT/GOMOS/GOM_NL__0P/GOM_NL__0PNPDK20050802_064926_000024052039_00306_17895_0110.N1
1; -810.6; 02-AUG-2005 06:49:26; Dark ; 43.0; 1; 9Alp CMa ; -1.44; 11000;occ; 86; 0;17895
2; -576.1; 02-AUG-2005 06:53:20; Dark ; 38.5; 177; 1Zet CMa ; 3.02; 26000;occ; 77; 0;17895
3; -479.0; 02-AUG-2005 06:54:58; Dark ; 59.5; 0; ; 0.00; 0;occ; 119; 0;17895
4; -205.9; 02-AUG-2005 06:59:31; Dark ; 46.5; 2; Alp Car ; -0.74; 7000;occ; 93; 0;17895
5; 430.8; 02-AUG-2005 07:10:07; Dark ; 36.0; 135; Bet Hyi ; 2.82; 5800;occ; 72; 0;17896
6; 916.3; 02-AUG-2005 07:18:13; Dark ; 40.5; 45; Alp Pav ; 1.94; 26000;occ; 81; 0;17896
7; 1416.7; 02-AUG-2005 07:26:33; Dark ; 39.5; 103; 38Zet Sgr ; 2.60; 9700;occ; 79; 0;17896
8; 1559.5; 02-AUG-2005 07:28:56; Bright; 36.0; 155; 41Pi Sgr ; 2.90; 6600;occ; 72; 0;17896
/nas3/ENVISAT/GOMOS/GOM_NL__0P/GOM_NL__0PNPDK20050802_074548_000050582039_00307_17896_0111.N1
1; -3464.4; 02-AUG-2005 07:45:48; Bright; 37.0; 5; 3Alp Lyr ; 0.03; 11000;occ; 74; 0;17896
2; -3235.3; 02-AUG-2005 07:49:37; Bright; 36.5; 69; 33Gam Dra ; 2.23; 3800;occ; 73; 0;17896
3; -2992.3; 02-AUG-2005 07:53:40; Bright; 37.0; 119; 14Eta Dra ; 2.73; 4700;occ; 74; 0;17896
4; -2744.3; 02-AUG-2005 07:57:48; Bright; 34.0; 60; 7Bet UMi ; 2.08; 3950;occ; 68; 0;17896
5; -810.4; 02-AUG-2005 08:30:02; Dark ; 36.5; 1; 9Alp CMa ; -1.44; 11000;occ; 73; 0;17896
6; -575.9; 02-AUG-2005 08:33:57; Dark ; 39.0; 177; 1Zet CMa ; 3.02; 26000;occ; 78; 0;17896
7; -478.8; 02-AUG-2005 08:35:34; Dark ; 59.5; 0; ; 0.00; 0;occ; 119; 0;17896

```

```

8; -205.8; 02-AUG-2005 08:40:07; Dark ; 43.0; 2; Alp Car ; -0.74; 7000;occ; 86; 0;17896
9; 431.0; 02-AUG-2005 08:50:43; Dark ; 37.0; 135; Bet Hyi ; 2.82; 5800;occ; 74; 0;17897
10; 916.5; 02-AUG-2005 08:58:49; Dark ; 40.0; 45; Alp Pav ; 1.94; 26000;occ; 80; 0;17897
11; 1416.8; 02-AUG-2005 09:07:09; Dark ; 46.0; 103; 38Zet Sgr ; 2.60; 9700;occ; 92; 0;17897
12; 1559.5; 02-AUG-2005 09:09:32; Bright; 35.5; 155; 41Pi Sgr ; 2.90; 6600;occ; 71; 0;17897
/nas3/ENVISAT/GOMOS/GOM_NL__0P/GOM_NL__0PNPDK20050802_092624_000050592039_00308_17897_0112.N1
1;-3464.2; 02-AUG-2005 09:26:24; Bright; 38.5; 5; 3Alp Lyr ; 0.03; 11000;occ; 77; 0;17897
2;-3235.2; 02-AUG-2005 09:30:13; Bright; 37.0; 69; 33Gam Dra ; 2.23; 3800;occ; 74; 0;17897
3;-2992.0; 02-AUG-2005 09:34:16; Bright; 36.5; 119; 14Eta Dra ; 2.73; 4700;occ; 73; 0;17897
4;-2744.0; 02-AUG-2005 09:38:24; Bright; 52.0; 60; 7Bet UMi ; 2.08; 3950;occ; 104; 0;17897
5; -810.3; 02-AUG-2005 10:10:38; Dark ; 35.0; 1; 9Alp CMA ; -1.44; 11000;occ; 70; 0;17897
6; -575.6; 02-AUG-2005 10:14:33; Dark ; 36.0; 177; 1Zet CMA ; 3.02; 26000;occ; 72; 0;17897
7; -478.5; 02-AUG-2005 10:16:10; Dark ; 59.5; 0; ; 0.00; 0;occ; 119; 0;17897
8; -205.7; 02-AUG-2005 10:20:43; Dark ; 46.0; 2; Alp Car ; -0.74; 7000;occ; 92; 0;17897
9; 431.2; 02-AUG-2005 10:31:20; Dark ; 36.0; 135; Bet Hyi ; 2.82; 5800;occ; 72; 0;17898
10; 916.8; 02-AUG-2005 10:39:25; Dark ; 39.5; 45; Alp Pav ; 1.94; 26000;occ; 79; 0;17898
11; 1417.0; 02-AUG-2005 10:47:45; Dark ; 40.5; 103; 38Zet Sgr ; 2.60; 9700;occ; 81; 0;17898
12; 1559.7; 02-AUG-2005 10:50:08; Bright; 36.5; 155; 41Pi Sgr ; 2.90; 6600;occ; 73; 0;17898
/nas3/ENVISAT/GOMOS/GOM_NL__0P/GOM_NL__0PNPDK20050802_110700_000050592039_00309_17898_0113.N1
1;-3464.2; 02-AUG-2005 11:07:00; Bright; 38.5; 5; 3Alp Lyr ; 0.03; 11000;occ; 77; 0;17898
2;-3235.0; 02-AUG-2005 11:10:49; Bright; 39.0; 69; 33Gam Dra ; 2.23; 3800;occ; 78; 0;17898
3;-2991.6; 02-AUG-2005 11:14:53; Bright; 36.5; 119; 14Eta Dra ; 2.73; 4700;occ; 73; 0;17898
4;-2743.7; 02-AUG-2005 11:19:00; Bright; 33.5; 60; 7Bet UMi ; 2.08; 3950;occ; 67; 0;17898
5; -810.1; 02-AUG-2005 11:51:14; Dark ; 36.5; 1; 9Alp CMA ; -1.44; 11000;occ; 73; 0;17898
6; -575.4; 02-AUG-2005 11:55:09; Dark ; 37.0; 177; 1Zet CMA ; 3.02; 26000;occ; 74; 0;17898
7; -478.4; 02-AUG-2005 11:56:46; Dark ; 59.5; 0; ; 0.00; 0;occ; 119; 0;17898
8; -205.6; 02-AUG-2005 12:01:19; Dark ; 45.0; 2; Alp Car ; -0.74; 7000;occ; 90; 0;17898
9; 431.4; 02-AUG-2005 12:11:56; Dark ; 36.0; 135; Bet Hyi ; 2.82; 5800;occ; 72; 0;17899
10; 917.1; 02-AUG-2005 12:20:01; Dark ; 42.0; 45; Alp Pav ; 1.94; 26000;occ; 84; 0;17899
11; 1417.2; 02-AUG-2005 12:28:21; Dark ; 46.5; 103; 38Zet Sgr ; 2.60; 9700;occ; 93; 0;17899
12; 1559.9; 02-AUG-2005 12:30:44; Bright; 35.5; 155; 41Pi Sgr ; 2.90; 6600;occ; 71; 0;17899
/nas3/ENVISAT/GOMOS/GOM_NL__0P/GOM_NL__0PNPDK20050802_124736_000049192039_00310_17899_0114.N1
1;-3464.0; 02-AUG-2005 12:47:36; Bright; 39.5; 5; 3Alp Lyr ; 0.03; 11000;occ; 79; 0;17899
2;-3234.8; 02-AUG-2005 12:51:25; Bright; 34.5; 69; 33Gam Dra ; 2.23; 3800;occ; 69; 0;17899
3;-2991.2; 02-AUG-2005 12:55:29; Bright; 37.0; 119; 14Eta Dra ; 2.73; 4700;occ; 74; 0;17899
4;-2743.4; 02-AUG-2005 12:59:37; Bright; 32.5; 60; 7Bet UMi ; 2.08; 3950;occ; 65; 0;17899
5; -810.0; 02-AUG-2005 13:31:50; Dark ; 39.5; 1; 9Alp CMA ; -1.44; 11000;occ; 79; 0;17899
6; -575.2; 02-AUG-2005 13:35:45; Dark ; 37.5; 177; 1Zet CMA ; 3.02; 26000;occ; 75; 0;17899
7; -478.2; 02-AUG-2005 13:37:22; Dark ; 59.5; 0; ; 0.00; 0;occ; 119; 0;17899
8; -205.5; 02-AUG-2005 13:41:54; Dark ; 49.0; 2; Alp Car ; -0.74; 7000;occ; 98; 0;17899
9; 431.8; 02-AUG-2005 13:52:32; Dark ; 37.5; 135; Bet Hyi ; 2.82; 5800;occ; 75; 0;17900
10; 917.3; 02-AUG-2005 14:00:37; Dark ; 38.0; 45; Alp Pav ; 1.94; 26000;occ; 76; 0;17900
11; 1417.4; 02-AUG-2005 14:08:57; Dark ; 38.5; 103; 38Zet Sgr ; 2.60; 9700;occ; 77; 0;17900
/nas3/ENVISAT/GOMOS/GOM_NL__0P/GOM_NL__0PNPDK20050802_141120_000054292039_00311_17900_0115.N1
1;-4475.8; 02-AUG-2005 14:11:20; Bright; 36.0; 155; 41Pi Sgr ; 2.90; 6600;occ; 72; 0;17900
2;-3464.0; 02-AUG-2005 14:28:12; Bright; 35.0; 5; 3Alp Lyr ; 0.03; 11000;occ; 70; 0;17900
3;-3234.6; 02-AUG-2005 14:32:01; Bright; 36.5; 69; 33Gam Dra ; 2.23; 3800;occ; 73; 0;17900
4;-2990.9; 02-AUG-2005 14:36:05; Bright; 33.0; 119; 14Eta Dra ; 2.73; 4700;occ; 66; 0;17900
5;-2743.1; 02-AUG-2005 14:40:13; Bright; 32.5; 60; 7Bet UMi ; 2.08; 3950;occ; 65; 0;17900
6; -809.8; 02-AUG-2005 15:12:26; Dark ; 49.5; 1; 9Alp CMA ; -1.44; 11000;occ; 99; 0;17900
7; -575.2; 02-AUG-2005 15:16:21; Dark ; 37.0; 177; 1Zet CMA ; 3.02; 26000;occ; 74; 0;17900
8; -478.0; 02-AUG-2005 15:17:58; Dark ; 59.5; 0; ; 0.00; 0;occ; 119; 0;17900
9; -205.5; 02-AUG-2005 15:22:30; Dark ; 51.0; 2; Alp Car ; -0.74; 7000;occ; 102; 0;17900
10; 432.0; 02-AUG-2005 15:33:08; Dark ; 36.5; 135; Bet Hyi ; 2.82; 5800;occ; 73; 0;17901
11; 917.5; 02-AUG-2005 15:41:13; Dark ; 36.5; 45; Alp Pav ; 1.94; 26000;occ; 73; 0;17901
/nas3/ENVISAT/GOMOS/GOM_NL__0P/GOM_NL__0PNPDK20050802_141120_000054292039_00311_17900_0118.N1
1;-4475.8; 02-AUG-2005 14:11:20; Bright; 36.0; 155; 41Pi Sgr ; 2.90; 6600;occ; 72; 0;17900
2;-3464.0; 02-AUG-2005 14:28:12; Bright; 35.0; 5; 3Alp Lyr ; 0.03; 11000;occ; 70; 0;17900
3;-3234.6; 02-AUG-2005 14:32:01; Bright; 36.5; 69; 33Gam Dra ; 2.23; 3800;occ; 73; 0;17900
4;-2990.9; 02-AUG-2005 14:36:05; Bright; 33.0; 119; 14Eta Dra ; 2.73; 4700;occ; 66; 0;17900
5;-2743.1; 02-AUG-2005 14:40:13; Bright; 32.5; 60; 7Bet UMi ; 2.08; 3950;occ; 65; 0;17900
6; -809.8; 02-AUG-2005 15:12:26; Dark ; 49.5; 1; 9Alp CMA ; -1.44; 11000;occ; 99; 0;17900
7; -575.2; 02-AUG-2005 15:16:21; Dark ; 37.0; 177; 1Zet CMA ; 3.02; 26000;occ; 74; 0;17900
8; -478.0; 02-AUG-2005 15:17:58; Dark ; 59.5; 0; ; 0.00; 0;occ; 119; 0;17900
9; -205.5; 02-AUG-2005 15:22:30; Dark ; 51.0; 2; Alp Car ; -0.74; 7000;occ; 102; 0;17900
10; 432.0; 02-AUG-2005 15:33:08; Dark ; 36.5; 135; Bet Hyi ; 2.82; 5800;occ; 73; 0;17901
11; 917.5; 02-AUG-2005 15:41:13; Dark ; 36.5; 45; Alp Pav ; 1.94; 26000;occ; 73; 0;17901
/nas3/ENVISAT/GOMOS/GOM_NL__0P/GOM_NL__0PNPDK20050802_154933_000055732039_00312_17901_0116.N1

```

```

1;-4618.5; 02-AUG-2005 15:49:33; Dark ; 43.5; 103; 38Zet Sgr ; 2.60; 9700;occ; 87; 0;17901
2;-4475.8; 02-AUG-2005 15:51:56; Bright; 37.5; 155; 41Pi Sgr ; 2.90; 6600;occ; 75; 0;17901
3;-3464.0; 02-AUG-2005 16:08:48; Bright; 37.5; 5; 3Alp Lyr ; 0.03; 11000;occ; 75; 0;17901
4;-3234.5; 02-AUG-2005 16:12:37; Bright; 38.5; 69; 33Gam Dra ; 2.23; 3800;occ; 77; 0;17901
5;-2990.7; 02-AUG-2005 16:16:41; Bright; 37.0; 119; 14Eta Dra ; 2.73; 4700;occ; 74; 0;17901
6;-2743.0; 02-AUG-2005 16:20:49; Bright; 37.0; 60; 7Bet UMi ; 2.08; 3950;occ; 74; 0;17901
7; -809.8; 02-AUG-2005 16:53:02; Dark ; 42.0; 1; 9Alp CMA ; -1.44; 11000;occ; 84; 0;17901
8; -575.1; 02-AUG-2005 16:56:57; Dark ; 38.0; 177; 1Zet CMA ; 3.02; 26000;occ; 76; 0;17901
9; -477.8; 02-AUG-2005 16:58:34; Dark ; 59.5; 0; ; 0.00; 0;occ; 119; 0;17901
10; -205.4; 02-AUG-2005 17:03:07; Dark ; 51.0; 2; Alp Car ; -0.74; 7000;occ; 102; 0;17901
11; 432.3; 02-AUG-2005 17:13:44; Dark ; 36.0; 135; Bet Hyi ; 2.82; 5800;occ; 72; 0;17902
12; 917.7; 02-AUG-2005 17:21:50; Dark ; 37.5; 45; Alp Pav ; 1.94; 26000;occ; 75; 0;17902
/nas3/ENVISAT/GOMOS/GOM_NL__0P/GOM_NL__0PNPDK20050802_173010_000055722039_00313_17902_0117.N1
1;-4618.2; 02-AUG-2005 17:30:10; Dark ; 52.0; 103; 38Zet Sgr ; 2.60; 9700;occ; 104; 0;17902
2;-4475.6; 02-AUG-2005 17:32:32; Bright; 37.0; 155; 41Pi Sgr ; 2.90; 6600;occ; 74; 0;17902
3;-3463.9; 02-AUG-2005 17:49:24; Bright; 35.0; 5; 3Alp Lyr ; 0.03; 11000;occ; 70; 0;17902
4;-3234.3; 02-AUG-2005 17:53:14; Bright; 35.0; 69; 33Gam Dra ; 2.23; 3800;occ; 70; 0;17902
5;-2990.4; 02-AUG-2005 17:57:18; Bright; 35.0; 119; 14Eta Dra ; 2.73; 4700;occ; 70; 0;17902
6;-2742.8; 02-AUG-2005 18:01:25; Bright; 34.0; 60; 7Bet UMi ; 2.08; 3950;occ; 68; 0;17902
7; -809.7; 02-AUG-2005 18:33:38; Dark ; 44.0; 1; 9Alp CMA ; -1.44; 11000;occ; 88; 0;17902
8; -574.9; 02-AUG-2005 18:37:33; Dark ; 38.0; 177; 1Zet CMA ; 3.02; 26000;occ; 76; 0;17902
9; -477.6; 02-AUG-2005 18:39:10; Dark ; 59.5; 0; ; 0.00; 0;occ; 119; 0;17902
10; -205.3; 02-AUG-2005 18:43:43; Dark ; 44.0; 2; Alp Car ; -0.74; 7000;occ; 88; 0;17902
11; 432.5; 02-AUG-2005 18:54:20; Dark ; 37.0; 135; Bet Hyi ; 2.82; 5800;occ; 74; 0;17903
12; 918.0; 02-AUG-2005 19:02:26; Dark ; 37.0; 45; Alp Pav ; 1.94; 26000;occ; 74; 0;17903
/nas3/ENVISAT/GOMOS/GOM_NL__0P/GOM_NL__0PNPDK20050802_190226_000055882039_00314_17903_0119.N1
1;-5117.9; 02-AUG-2005 19:02:26; Dark ; 37.5; 45; Alp Pav ; 1.94; 26000;occ; 75; 0;17903
2;-4618.0; 02-AUG-2005 19:10:46; Dark ; 38.0; 103; 38Zet Sgr ; 2.60; 9700;occ; 76; 0;17903
3;-4475.4; 02-AUG-2005 19:13:08; Bright; 35.5; 155; 41Pi Sgr ; 2.90; 6600;occ; 71; 0;17903
4;-3463.7; 02-AUG-2005 19:30:00; Bright; 40.0; 5; 3Alp Lyr ; 0.03; 11000;occ; 80; 0;17903
5;-3234.1; 02-AUG-2005 19:33:50; Bright; 38.0; 69; 33Gam Dra ; 2.23; 3800;occ; 76; 0;17903
6;-2990.0; 02-AUG-2005 19:37:54; Bright; 36.5; 119; 14Eta Dra ; 2.73; 4700;occ; 73; 0;17903
7;-2742.4; 02-AUG-2005 19:42:01; Bright; 36.5; 60; 7Bet UMi ; 2.08; 3950;occ; 73; 0;17903
8; -809.6; 02-AUG-2005 20:14:14; Dark ; 39.0; 1; 9Alp CMA ; -1.44; 11000;occ; 78; 0;17903
9; -574.7; 02-AUG-2005 20:18:09; Dark ; 38.0; 177; 1Zet CMA ; 3.02; 26000;occ; 76; 0;17903
10; -477.4; 02-AUG-2005 20:19:47; Dark ; 59.5; 0; ; 0.00; 0;occ; 119; 0;17903
11; -205.2; 02-AUG-2005 20:24:19; Dark ; 45.5; 2; Alp Car ; -0.74; 7000;occ; 91; 0;17903
12; 432.7; 02-AUG-2005 20:34:57; Dark ; 38.0; 135; Bet Hyi ; 2.82; 5800;occ; 76; 0;17904
/nas3/ENVISAT/GOMOS/GOM_NL__0P/GOM_NL__0PNPDE20050803_011603_000041352039_00317_17906_0108.N1
1; -808.7; 03-AUG-2005 01:16:03; Dark ; 42.0; 1; 9Alp CMA ; -1.44; 11000;occ; 84; 1;17906
2; -574.1; 03-AUG-2005 01:19:57; Dark ; 36.5; 177; 1Zet CMA ; 3.02; 26000;occ; 73; 0;17906
3; -476.7; 03-AUG-2005 01:21:35; Dark ; 59.5; 0; ; 0.00; 0;occ; 119; 0;17906
4; -204.9; 03-AUG-2005 01:26:07; Dark ; 43.0; 2; Alp Car ; -0.74; 7000;occ; 86; 0;17906
5; 433.5; 03-AUG-2005 01:36:45; Dark ; 36.5; 135; Bet Hyi ; 2.82; 5800;occ; 73; 0;17907
6; 918.9; 03-AUG-2005 01:44:50; Dark ; 38.5; 45; Alp Pav ; 1.94; 26000;occ; 77; 0;17907
7; 1418.5; 03-AUG-2005 01:53:10; Dark ; 44.5; 103; 38Zet Sgr ; 2.60; 9700;occ; 89; 0;17907
8; 1561.0; 03-AUG-2005 01:55:32; Bright; 37.5; 155; 41Pi Sgr ; 2.90; 6600;occ; 75; 0;17907
9; 2572.4; 03-AUG-2005 02:12:24; Bright; 39.0; 5; 3Alp Lyr ; 0.03; 11000;occ; 78; 0;17907
10; 2802.6; 03-AUG-2005 02:16:14; Bright; 32.5; 69; 33Gam Dra ; 2.23; 3800;occ; 65; 0;17907
11; 3047.3; 03-AUG-2005 02:20:19; Bright; 33.0; 119; 14Eta Dra ; 2.73; 4700;occ; 66; 0;17907
12; 3294.5; 03-AUG-2005 02:24:26; Bright; 33.0; 60; 7Bet UMi ; 2.08; 3950;occ; 66; 0;17907
/nas3/ENVISAT/GOMOS/GOM_NL__0P/GOM_NL__0PNPDE20050803_025638_000041372039_00318_17907_0109.N1
1; -808.9; 03-AUG-2005 02:56:38; Dark ; 42.5; 1; 9Alp CMA ; -1.44; 11000;occ; 85; 0;17907
2; -476.5; 03-AUG-2005 03:02:11; Dark ; 59.5; 0; ; 0.00; 0;occ; 119; 0;17907
3; -204.8; 03-AUG-2005 03:06:43; Dark ; 42.5; 2; Alp Car ; -0.74; 7000;occ; 85; 0;17907
4; 433.8; 03-AUG-2005 03:17:21; Dark ; 36.5; 135; Bet Hyi ; 2.82; 5800;occ; 73; 0;17908
5; 919.3; 03-AUG-2005 03:25:27; Dark ; 39.0; 45; Alp Pav ; 1.94; 26000;occ; 78; 0;17908
6; 1418.8; 03-AUG-2005 03:33:46; Dark ; 39.5; 103; 38Zet Sgr ; 2.60; 9700;occ; 79; 0;17908
7; 1561.3; 03-AUG-2005 03:36:09; Bright; 36.0; 155; 41Pi Sgr ; 2.90; 6600;occ; 72; 0;17908
8; 2147.1; 03-AUG-2005 03:45:54; Bright; 1.0; 168; 17Zet Aql ; 2.99; 11000;occ; 2; 0;17908
9; 2572.6; 03-AUG-2005 03:53:00; Bright; 37.5; 5; 3Alp Lyr ; 0.03; 11000;occ; 75; 0;17908
10; 2802.9; 03-AUG-2005 03:56:50; Bright; 37.0; 69; 33Gam Dra ; 2.23; 3800;occ; 74; 0;17908
11; 3047.8; 03-AUG-2005 04:00:55; Bright; 33.5; 119; 14Eta Dra ; 2.73; 4700;occ; 67; 0;17908
12; 3295.0; 03-AUG-2005 04:05:02; Bright; 34.0; 60; 7Bet UMi ; 2.08; 3950;occ; 68; 0;17908
/nas3/ENVISAT/GOMOS/GOM_NL__0P/GOM_NL__0PNPDE20050803_043714_000041382039_00319_17908_0110.N1
1; -808.8; 03-AUG-2005 04:37:14; Dark ; 45.0; 1; 9Alp CMA ; -1.44; 11000;occ; 90; 0;17908
2; -573.7; 03-AUG-2005 04:41:10; Dark ; 38.0; 177; 1Zet CMA ; 3.02; 26000;occ; 76; 0;17908
3; -476.3; 03-AUG-2005 04:42:47; Dark ; 59.5; 0; ; 0.00; 0;occ; 119; 0;17908

```



```

4; -204.7; 03-AUG-2005 04:47:19; Dark ; 42.5; 2; Alp Car ; -0.74; 7000;occ; 85; 0;17908
5; 434.0; 03-AUG-2005 04:57:57; Dark ; 37.5; 135; Bet Hyi ; 2.82; 5800;occ; 75; 0;17909
6; 919.6; 03-AUG-2005 05:06:03; Dark ; 38.0; 45; Alp Pav ; 1.94; 26000;occ; 76; 0;17909
7; 1419.0; 03-AUG-2005 05:14:22; Dark ; 39.0; 103; 38Zet Sgr ; 2.60; 9700;occ; 78; 0;17909
8; 1561.4; 03-AUG-2005 05:16:45; Bright; 36.5; 155; 41Pi Sgr ; 2.90; 6600;occ; 73; 0;17909
9; 2147.3; 03-AUG-2005 05:26:31; Bright; 1.0; 168; 17Zet Aql ; 2.99; 11000;occ; 2; 0;17909
10; 2572.8; 03-AUG-2005 05:33:36; Bright; 37.5; 5; 3Alp Lyr ; 0.03; 11000;occ; 75; 0;17909
11; 2803.1; 03-AUG-2005 05:37:26; Bright; 36.5; 69; 33Gam Dra ; 2.23; 3800;occ; 73; 0;17909
12; 3048.1; 03-AUG-2005 05:41:31; Bright; 33.0; 119; 14Eta Dra ; 2.73; 4700;occ; 66; 0;17909
13; 3295.2; 03-AUG-2005 05:45:39; Bright; 35.0; 60; 7Bet UMi ; 2.08; 3950;occ; 70; 0;17909
/nas3/ENVISAT/GOMOS/GOM_NL__0P/GOM_NL__0PNPDE20050803_061751_000041382039_00320_17909_0111.N1
1; -808.7; 03-AUG-2005 06:17:51; Dark ; 39.0; 1; 9Alp CMA ; -1.44; 11000;occ; 78; 0;17909
2; -573.6; 03-AUG-2005 06:21:46; Dark ; 39.5; 177; 1Zet CMA ; 3.02; 26000;occ; 79; 0;17909
3; -476.1; 03-AUG-2005 06:23:23; Dark ; 59.5; 0; ; 0.00; 0;occ; 119; 0;17909
4; -204.6; 03-AUG-2005 06:27:55; Dark ; 43.0; 2; Alp Car ; -0.74; 7000;occ; 86; 0;17909
5; 434.3; 03-AUG-2005 06:38:34; Dark ; 35.5; 135; Bet Hyi ; 2.82; 5800;occ; 71; 0;17910
6; 919.7; 03-AUG-2005 06:46:39; Dark ; 40.0; 45; Alp Pav ; 1.94; 26000;occ; 80; 0;17910
7; 1419.1; 03-AUG-2005 06:54:58; Dark ; 40.0; 103; 38Zet Sgr ; 2.60; 9700;occ; 80; 0;17910
8; 1561.8; 03-AUG-2005 06:57:21; Bright; 37.0; 155; 41Pi Sgr ; 2.90; 6600;occ; 74; 0;17910
9; 2147.4; 03-AUG-2005 07:07:07; Bright; 24.0; 168; 17Zet Aql ; 2.99; 11000;occ; 48; 0;17910
10; 2572.9; 03-AUG-2005 07:14:12; Bright; 39.5; 5; 3Alp Lyr ; 0.03; 11000;occ; 79; 0;17910
11; 2803.2; 03-AUG-2005 07:18:03; Bright; 36.0; 69; 33Gam Dra ; 2.23; 3800;occ; 72; 0;17910
12; 3048.5; 03-AUG-2005 07:22:08; Bright; 34.0; 119; 14Eta Dra ; 2.73; 4700;occ; 68; 0;17910
13; 3295.6; 03-AUG-2005 07:26:15; Bright; 35.0; 60; 7Bet UMi ; 2.08; 3950;occ; 70; 0;17910
/nas3/ENVISAT/GOMOS/GOM_NL__0P/GOM_NL__0PNPDE20050803_201128_000043452039_00329_17918_0113.N1
1; -5114.3; 03-AUG-2005 20:11:28; Dark ; 40.5; 45; Alp Pav ; 1.94; 26000;occ; 81; 0;17918
2; -4615.5; 03-AUG-2005 20:19:47; Dark ; 41.5; 103; 38Zet Sgr ; 2.60; 9700;occ; 83; 0;17918
3; -4472.8; 03-AUG-2005 20:22:10; Bright; 37.0; 155; 41Pi Sgr ; 2.90; 6600;occ; 74; 0;17918
4; -3887.8; 03-AUG-2005 20:31:55; Bright; 35.5; 168; 17Zet Aql ; 2.99; 11000;occ; 71; 0;17918
5; -3462.1; 03-AUG-2005 20:39:00; Bright; 36.5; 5; 3Alp Lyr ; 0.03; 11000;occ; 73; 0;17918
6; -3231.2; 03-AUG-2005 20:42:51; Bright; 38.0; 69; 33Gam Dra ; 2.23; 3800;occ; 76; 0;17918
7; -2984.6; 03-AUG-2005 20:46:58; Bright; 37.0; 119; 14Eta Dra ; 2.73; 4700;occ; 74; 0;17918
8; -2738.2; 03-AUG-2005 20:51:04; Bright; 35.5; 60; 7Bet UMi ; 2.08; 3950;occ; 71; 0;17918
9; -807.3; 03-AUG-2005 21:23:15; Dark ; 39.5; 1; 9Alp CMA ; -1.44; 11000;occ; 79; 0;17918
/nas3/ENVISAT/GOMOS/GOM_NL__0P/GOM_NL__0PNPDE20050803_212347_000060482039_00329_17918_0114.N1
1; -775.3; 03-AUG-2005 21:23:47; Dark ; 40.0; 1; 9Alp CMA ; -1.44; 11000;occ; 80; 64;17918
2; -571.7; 03-AUG-2005 21:27:11; Dark ; 37.0; 177; 1Zet CMA ; 3.02; 26000;occ; 74; 0;17918
3; -474.1; 03-AUG-2005 21:28:48; Dark ; 59.5; 0; ; 0.00; 0;occ; 119; 0;17918
4; -203.6; 03-AUG-2005 21:33:19; Dark ; 44.5; 2; Alp Car ; -0.74; 7000;occ; 89; 0;17918
5; 436.5; 03-AUG-2005 21:43:59; Dark ; 38.0; 135; Bet Hyi ; 2.82; 5800;occ; 76; 0;17919
6; 921.9; 03-AUG-2005 21:52:04; Dark ; 39.0; 45; Alp Pav ; 1.94; 26000;occ; 78; 0;17919
7; 1420.5; 03-AUG-2005 22:00:23; Dark ; 42.0; 103; 38Zet Sgr ; 2.60; 9700;occ; 84; 0;17919
8; 1563.2; 03-AUG-2005 22:02:46; Bright; 37.0; 155; 41Pi Sgr ; 2.90; 6600;occ; 74; 0;17919
9; 2148.0; 03-AUG-2005 22:12:31; Bright; 35.5; 168; 17Zet Aql ; 2.99; 11000;occ; 71; 0;17919
10; 2573.8; 03-AUG-2005 22:19:36; Bright; 37.0; 5; 3Alp Lyr ; 0.03; 11000;occ; 74; 0;17919
11; 2804.9; 03-AUG-2005 22:23:27; Bright; 37.0; 69; 33Gam Dra ; 2.23; 3800;occ; 74; 0;17919
12; 3051.7; 03-AUG-2005 22:27:34; Bright; 36.0; 119; 14Eta Dra ; 2.73; 4700;occ; 72; 0;17919
13; 3298.0; 03-AUG-2005 22:31:41; Bright; 33.5; 60; 7Bet UMi ; 2.08; 3950;occ; 67; 0;17919
14; 5228.6; 03-AUG-2005 23:03:51; Dark ; 45.0; 1; 9Alp CMA ; -1.44; 11000;occ; 90; 0;17919
/nas3/ENVISAT/GOMOS/GOM_NL__0P/GOM_NL__0PNPDE20050803_230747_000058412039_00330_17919_0115.N1
1; -571.5; 03-AUG-2005 23:07:47; Dark ; 38.5; 177; 1Zet CMA ; 3.02; 26000;occ; 77; 0;17919
2; -473.9; 03-AUG-2005 23:09:24; Dark ; 59.5; 0; ; 0.00; 0;occ; 119; 0;17919
3; -203.6; 03-AUG-2005 23:13:55; Dark ; 46.0; 2; Alp Car ; -0.74; 7000;occ; 92; 0;17919
4; 436.7; 03-AUG-2005 23:24:35; Dark ; 37.0; 135; Bet Hyi ; 2.82; 5800;occ; 74; 0;17920
5; 922.1; 03-AUG-2005 23:32:40; Dark ; 38.0; 45; Alp Pav ; 1.94; 26000;occ; 76; 0;17920
6; 1420.7; 03-AUG-2005 23:40:59; Dark ; 47.5; 103; 38Zet Sgr ; 2.60; 9700;occ; 95; 0;17920
7; 1563.3; 03-AUG-2005 23:43:22; Bright; 37.0; 155; 41Pi Sgr ; 2.90; 6600;occ; 74; 0;17920
8; 2148.0; 03-AUG-2005 23:53:06; Bright; 36.0; 168; 17Zet Aql ; 2.99; 11000;occ; 72; 0;17920
9; 2573.9; 04-AUG-2005 00:00:12; Bright; 32.5; 5; 3Alp Lyr ; 0.03; 11000;occ; 65; 0;17920
10; 2805.1; 04-AUG-2005 00:04:03; Bright; 38.5; 69; 33Gam Dra ; 2.23; 3800;occ; 77; 0;17920
11; 3052.0; 04-AUG-2005 00:08:10; Bright; 33.0; 119; 14Eta Dra ; 2.73; 4700;occ; 66; 0;17920
12; 3298.2; 04-AUG-2005 00:12:17; Bright; 33.5; 60; 7Bet UMi ; 2.08; 3950;occ; 67; 0;17920
13; 5228.8; 04-AUG-2005 00:44:27; Dark ; 41.5; 1; 9Alp CMA ; -1.44; 11000;occ; 83; 0;17920
/nas3/ENVISAT/GOMOS/GOM_NL__0P/GOM_NL__0PNPDK20050803_075827_000024042039_00321_17910_0121.N1
1; -808.1; 03-AUG-2005 07:58:27; Dark ; 37.0; 1; 9Alp CMA ; -1.44; 11000;occ; 74; 1;17910
2; -573.3; 03-AUG-2005 08:02:22; Dark ; 37.5; 177; 1Zet CMA ; 3.02; 26000;occ; 75; 0;17910
3; -475.8; 03-AUG-2005 08:03:59; Dark ; 59.5; 0; ; 0.00; 0;occ; 119; 0;17910
4; -204.5; 03-AUG-2005 08:08:31; Dark ; 48.5; 2; Alp Car ; -0.74; 7000;occ; 97; 0;17910

```

```

5; 434.5; 03-AUG-2005 08:19:10; Dark ; 37.5; 135; Bet Hyi ; 2.82; 5800;occ; 75; 0;17911
6; 920.0; 03-AUG-2005 08:27:15; Dark ; 38.5; 45; Alp Pav ; 1.94; 26000;occ; 77; 0;17911
7; 1419.2; 03-AUG-2005 08:35:34; Dark ; 42.0; 103; 38Zet Sgr ; 2.60; 9700;occ; 84; 0;17911
8; 1561.8; 03-AUG-2005 08:37:57; Bright; 35.5; 155; 41Pi Sgr ; 2.90; 6600;occ; 71; 0;17911
/nas3/ENVISAT/GOMOS/GOM_NL__0P/GOM_NL__0PNPDK20050803_085448_000050602039_00322_17911_0122.N1
1;-3462.9; 03-AUG-2005 08:54:48; Bright; 36.5; 5; 3Alp Lyr ; 0.03; 11000;occ; 73; 0;17911
2;-3232.6; 03-AUG-2005 08:58:38; Bright; 39.5; 69; 33Gam Dra ; 2.23; 3800;occ; 79; 0;17911
3;-2987.0; 03-AUG-2005 09:02:44; Bright; 37.0; 119; 14Eta Dra ; 2.73; 4700;occ; 74; 0;17911
4;-2740.1; 03-AUG-2005 09:06:51; Bright; 36.0; 60; 7Bet UMi ; 2.08; 3950;occ; 72; 0;17911
5; -808.4; 03-AUG-2005 09:39:03; Dark ; 35.5; 1; 9Alp CMA ; -1.44; 11000;occ; 71; 0;17911
6; -573.0; 03-AUG-2005 09:42:58; Dark ; 37.0; 177; 1Zet CMA ; 3.02; 26000;occ; 74; 0;17911
7; -475.6; 03-AUG-2005 09:44:35; Dark ; 59.5; 0; ; 0.00; 0;occ; 119; 0;17911
8; -204.4; 03-AUG-2005 09:49:07; Dark ; 47.5; 2; Alp Car ; -0.74; 7000;occ; 95; 0;17911
9; 434.8; 03-AUG-2005 09:59:46; Dark ; 37.5; 135; Bet Hyi ; 2.82; 5800;occ; 75; 0;17912
10; 920.2; 03-AUG-2005 10:07:51; Dark ; 45.0; 45; Alp Pav ; 1.94; 26000;occ; 90; 0;17912
11; 1419.4; 03-AUG-2005 10:16:10; Dark ; 40.0; 103; 38Zet Sgr ; 2.60; 9700;occ; 80; 0;17912
12; 1562.0; 03-AUG-2005 10:18:33; Bright; 36.0; 155; 41Pi Sgr ; 2.90; 6600;occ; 72; 0;17912
/nas3/ENVISAT/GOMOS/GOM_NL__0P/GOM_NL__0PNPDK20050803_102819_000054852039_00323_17912_0123.N1
1;-3888.4; 03-AUG-2005 10:28:19; Bright; 34.0; 168; 17Zet Aql ; 2.99; 11000;occ; 68; 0;17912
2;-3462.8; 03-AUG-2005 10:35:24; Bright; 38.5; 5; 3Alp Lyr ; 0.03; 11000;occ; 77; 0;17912
3;-3232.4; 03-AUG-2005 10:39:15; Bright; 35.5; 69; 33Gam Dra ; 2.23; 3800;occ; 71; 0;17912
4;-2986.8; 03-AUG-2005 10:43:20; Bright; 35.5; 119; 14Eta Dra ; 2.73; 4700;occ; 71; 0;17912
5;-2739.8; 03-AUG-2005 10:47:27; Bright; 34.5; 60; 7Bet UMi ; 2.08; 3950;occ; 69; 0;17912
6; -808.2; 03-AUG-2005 11:19:39; Dark ; 37.5; 1; 9Alp CMA ; -1.44; 11000;occ; 75; 0;17912
7; -572.9; 03-AUG-2005 11:23:34; Dark ; 37.5; 177; 1Zet CMA ; 3.02; 26000;occ; 75; 0;17912
8; -475.4; 03-AUG-2005 11:25:12; Dark ; 59.5; 0; ; 0.00; 0;occ; 119; 0;17912
9; -204.2; 03-AUG-2005 11:29:43; Dark ; 45.5; 2; Alp Car ; -0.74; 7000;occ; 91; 0;17912
10; 435.0; 03-AUG-2005 11:40:22; Dark ; 38.0; 135; Bet Hyi ; 2.82; 5800;occ; 76; 0;17913
11; 920.4; 03-AUG-2005 11:48:27; Dark ; 40.5; 45; Alp Pav ; 1.94; 26000;occ; 81; 0;17913
12; 1419.6; 03-AUG-2005 11:56:47; Dark ; 39.0; 103; 38Zet Sgr ; 2.60; 9700;occ; 78; 0;17913
13; 1562.2; 03-AUG-2005 11:59:09; Bright; 35.5; 155; 41Pi Sgr ; 2.90; 6600;occ; 71; 0;17913
/nas3/ENVISAT/GOMOS/GOM_NL__0P/GOM_NL__0PNPDK20050803_120854_000054572039_00324_17913_0124.N1
1;-3888.3; 03-AUG-2005 12:08:54; Bright; 35.0; 168; 17Zet Aql ; 2.99; 11000;occ; 70; 0;17913
2;-3462.7; 03-AUG-2005 12:16:00; Bright; 34.0; 5; 3Alp Lyr ; 0.03; 11000;occ; 68; 0;17913
3;-3232.1; 03-AUG-2005 12:19:51; Bright; 37.5; 69; 33Gam Dra ; 2.23; 3800;occ; 75; 0;17913
4;-2986.3; 03-AUG-2005 12:23:56; Bright; 37.5; 119; 14Eta Dra ; 2.73; 4700;occ; 75; 0;17913
5;-2739.6; 03-AUG-2005 12:28:03; Bright; 33.0; 60; 7Bet UMi ; 2.08; 3950;occ; 66; 0;17913
6; -808.0; 03-AUG-2005 13:00:15; Dark ; 46.0; 1; 9Alp CMA ; -1.44; 11000;occ; 92; 0;17913
7; -572.7; 03-AUG-2005 13:04:10; Dark ; 35.5; 177; 1Zet CMA ; 3.02; 26000;occ; 71; 0;17913
8; -475.2; 03-AUG-2005 13:05:48; Dark ; 59.5; 0; ; 0.00; 0;occ; 119; 0;17913
9; -204.1; 03-AUG-2005 13:10:19; Dark ; 50.0; 2; Alp Car ; -0.74; 7000;occ; 100; 0;17913
10; 435.3; 03-AUG-2005 13:20:58; Dark ; 36.0; 135; Bet Hyi ; 2.82; 5800;occ; 72; 0;17914
11; 920.8; 03-AUG-2005 13:29:04; Dark ; 39.0; 45; Alp Pav ; 1.94; 26000;occ; 78; 0;17914
12; 1419.8; 03-AUG-2005 13:37:23; Dark ; 43.5; 103; 38Zet Sgr ; 2.60; 9700;occ; 87; 0;17914
13; 1562.4; 03-AUG-2005 13:39:45; Bright; 7.5; 155; 41Pi Sgr ; 2.90; 6600;occ; 15; 0;17914
/nas3/ENVISAT/GOMOS/GOM_NL__0P/GOM_NL__0PNPDK20050803_133945_000059112039_00325_17914_0125.N1
1;-4473.5; 03-AUG-2005 13:39:45; Bright; 36.0; 155; 41Pi Sgr ; 2.90; 6600;occ; 72; 0;17914
2;-3888.1; 03-AUG-2005 13:49:31; Bright; 34.0; 168; 17Zet Aql ; 2.99; 11000;occ; 68; 0;17914
3;-3462.6; 03-AUG-2005 13:56:36; Bright; 34.5; 5; 3Alp Lyr ; 0.03; 11000;occ; 69; 0;17914
4;-3232.0; 03-AUG-2005 14:00:27; Bright; 38.0; 69; 33Gam Dra ; 2.23; 3800;occ; 76; 0;17914
5;-2986.0; 03-AUG-2005 14:04:33; Bright; 36.5; 119; 14Eta Dra ; 2.73; 4700;occ; 73; 0;17914
6;-2739.3; 03-AUG-2005 14:08:39; Bright; 36.5; 60; 7Bet UMi ; 2.08; 3950;occ; 73; 0;17914
7; -807.9; 03-AUG-2005 14:40:51; Dark ; 41.0; 1; 9Alp CMA ; -1.44; 11000;occ; 82; 0;17914
8; -572.5; 03-AUG-2005 14:44:46; Dark ; 38.0; 177; 1Zet CMA ; 3.02; 26000;occ; 76; 0;17914
9; -475.0; 03-AUG-2005 14:46:24; Dark ; 59.5; 0; ; 0.00; 0;occ; 119; 0;17914
10; -204.1; 03-AUG-2005 14:50:55; Dark ; 51.0; 2; Alp Car ; -0.74; 7000;occ; 102; 0;17914
11; 435.5; 03-AUG-2005 15:01:34; Dark ; 41.0; 135; Bet Hyi ; 2.82; 5800;occ; 82; 0;17915
12; 920.9; 03-AUG-2005 15:09:40; Dark ; 39.5; 45; Alp Pav ; 1.94; 26000;occ; 79; 0;17915
13; 1420.0; 03-AUG-2005 15:17:59; Dark ; 18.5; 103; 38Zet Sgr ; 2.60; 9700;occ; 37; 0;17915
/nas3/ENVISAT/GOMOS/GOM_NL__0P/GOM_NL__0PNPDK20050803_151759_000055732039_00326_17915_0126.N1
1;-4616.0; 03-AUG-2005 15:17:59; Dark ; 38.5; 103; 38Zet Sgr ; 2.60; 9700;occ; 77; 0;17915
2;-4473.5; 03-AUG-2005 15:20:21; Bright; 36.5; 155; 41Pi Sgr ; 2.90; 6600;occ; 73; 0;17915
3;-3888.3; 03-AUG-2005 15:30:06; Bright; 35.5; 168; 17Zet Aql ; 2.99; 11000;occ; 71; 0;17915
4;-3462.6; 03-AUG-2005 15:37:12; Bright; 38.5; 5; 3Alp Lyr ; 0.03; 11000;occ; 77; 0;17915
5;-3231.9; 03-AUG-2005 15:41:03; Bright; 37.5; 69; 33Gam Dra ; 2.23; 3800;occ; 75; 0;17915
6;-2985.7; 03-AUG-2005 15:45:09; Bright; 36.5; 119; 14Eta Dra ; 2.73; 4700;occ; 73; 0;17915
7;-2739.1; 03-AUG-2005 15:49:16; Bright; 35.5; 60; 7Bet UMi ; 2.08; 3950;occ; 71; 0;17915
8; -807.7; 03-AUG-2005 16:21:27; Dark ; 46.5; 1; 9Alp CMA ; -1.44; 11000;occ; 93; 0;17915

```



```

9; -572.2; 03-AUG-2005 16:25:22; Dark ; 39.0; 177; 1Zet CMA ; 3.02; 26000;occ; 78; 0;17915
10; -474.8; 03-AUG-2005 16:27:00; Dark ; 59.5; 0; ; 0.00; 0;occ; 119; 0;17915
11; -203.9; 03-AUG-2005 16:31:31; Dark ; 51.0; 2; Alp Car ;-0.74; 7000;occ; 102; 0;17915
12; 435.7; 03-AUG-2005 16:42:10; Dark ; 36.5; 135; Bet Hyi ; 2.82; 5800;occ; 73; 0;17916
13; 921.2; 03-AUG-2005 16:50:16; Dark ; 37.0; 45; Alp Pav ; 1.94; 26000;occ; 74; 0;17916
/nas3/ENVISAT/GOMOS/GOM_NL__0P/GOM_NL__0PNPDK20050803_165835_000055802039_00327_17916_0127.N1
1;-4615.8; 03-AUG-2005 16:58:35; Dark ; 41.5; 103; 38Zet Sgr ; 2.60; 9700;occ; 83; 0;17916
2;-4473.4; 03-AUG-2005 17:00:57; Bright; 36.5; 155; 41Pi Sgr ; 2.90; 6600;occ; 73; 0;17916
3;-3888.2; 03-AUG-2005 17:10:43; Bright; 36.0; 168; 17Zet Aql ; 2.99; 11000;occ; 72; 0;17916
4;-3462.5; 03-AUG-2005 17:17:48; Bright; 34.0; 5; 3Alp Lyr ; 0.03; 11000;occ; 68; 0;17916
5;-3231.8; 03-AUG-2005 17:21:39; Bright; 38.0; 69; 33Gam Dra ; 2.23; 3800;occ; 76; 0;17916
6;-2985.4; 03-AUG-2005 17:25:45; Bright; 53.0; 119; 14Eta Dra ; 2.73; 4700;occ; 106; 0;17916
7;-2738.8; 03-AUG-2005 17:29:52; Bright; 34.5; 60; 7Bet UMi ; 2.08; 3950;occ; 69; 0;17916
8; -807.6; 03-AUG-2005 18:02:03; Dark ; 47.0; 1; 9Alp CMA ;-1.44; 11000;occ; 94; 0;17916
9; -572.0; 03-AUG-2005 18:05:59; Dark ; 38.0; 177; 1Zet CMA ; 3.02; 26000;occ; 76; 0;17916
10; -474.6; 03-AUG-2005 18:07:36; Dark ; 59.5; 0; ; 0.00; 0;occ; 119; 0;17916
11; -203.9; 03-AUG-2005 18:12:07; Dark ; 51.0; 2; Alp Car ;-0.74; 7000;occ; 102; 0;17916
12; 436.0; 03-AUG-2005 18:22:47; Dark ; 36.5; 135; Bet Hyi ; 2.82; 5800;occ; 73; 0;17917
13; 921.5; 03-AUG-2005 18:30:52; Dark ; 44.0; 45; Alp Pav ; 1.94; 26000;occ; 88; 0;17917
/nas3/ENVISAT/GOMOS/GOM_NL__0P/GOM_NL__0PNPDK20050803_183911_000055512039_00328_17917_0128.N1
1;-4615.7; 03-AUG-2005 18:39:11; Dark ; 52.0; 103; 38Zet Sgr ; 2.60; 9700;occ; 104; 0;17917
2;-4473.0; 03-AUG-2005 18:41:34; Bright; 37.0; 155; 41Pi Sgr ; 2.90; 6600;occ; 74; 0;17917
3;-3888.0; 03-AUG-2005 18:51:19; Bright; 35.5; 168; 17Zet Aql ; 2.99; 11000;occ; 71; 0;17917
4;-3462.3; 03-AUG-2005 18:58:24; Bright; 39.0; 5; 3Alp Lyr ; 0.03; 11000;occ; 78; 0;17917
5;-3231.5; 03-AUG-2005 19:02:15; Bright; 38.0; 69; 33Gam Dra ; 2.23; 3800;occ; 76; 0;17917
6;-2985.0; 03-AUG-2005 19:06:22; Bright; 37.0; 119; 14Eta Dra ; 2.73; 4700;occ; 74; 0;17917
7;-2738.5; 03-AUG-2005 19:10:28; Bright; 34.0; 60; 7Bet UMi ; 2.08; 3950;occ; 68; 0;17917
8; -807.5; 03-AUG-2005 19:42:39; Dark ; 35.5; 1; 9Alp CMA ;-1.44; 11000;occ; 71; 0;17917
9; -571.8; 03-AUG-2005 19:46:35; Dark ; 37.5; 177; 1Zet CMA ; 3.02; 26000;occ; 75; 0;17917
10; -474.4; 03-AUG-2005 19:48:12; Dark ; 59.5; 0; ; 0.00; 0;occ; 119; 0;17917
11; -203.7; 03-AUG-2005 19:52:43; Dark ; 51.0; 2; Alp Car ;-0.74; 7000;occ; 102; 0;17917
12; 436.3; 03-AUG-2005 20:03:23; Dark ; 37.5; 135; Bet Hyi ; 2.82; 5800;occ; 75; 0;17918
13; 921.6; 03-AUG-2005 20:11:28; Dark ; 15.0; 45; Alp Pav ; 1.94; 26000;occ; 30; 0;17918
/nas3/ENVISAT/GOMOS/GOM_NL__0P/GOM_NL__0PNPDE20050804_004746_000039412039_00331_17920_0116.N1
1; -608.5; 04-AUG-2005 00:47:46; Dark ; 2.0; 23; 21Eps CMA ; 1.50; 26000;occ; 4; 0;17920
2; -571.2; 04-AUG-2005 00:48:23; Dark ; 38.5; 177; 1Zet CMA ; 3.02; 26000;occ; 77; 0;17920
3; -473.7; 04-AUG-2005 00:50:01; Dark ; 59.5; 0; ; 0.00; 0;occ; 119; 0;17920
4; -203.4; 04-AUG-2005 00:54:31; Dark ; 44.0; 2; Alp Car ;-0.74; 7000;occ; 88; 0;17920
5; 436.9; 04-AUG-2005 01:05:11; Dark ; 37.0; 135; Bet Hyi ; 2.82; 5800;occ; 74; 0;17921
6; 922.4; 04-AUG-2005 01:13:17; Dark ; 38.0; 45; Alp Pav ; 1.94; 26000;occ; 76; 0;17921
7; 1420.9; 04-AUG-2005 01:21:35; Dark ; 40.5; 103; 38Zet Sgr ; 2.60; 9700;occ; 81; 0;17921
8; 1563.5; 04-AUG-2005 01:23:58; Bright; 37.0; 155; 41Pi Sgr ; 2.90; 6600;occ; 74; 0;17921
9; 2148.2; 04-AUG-2005 01:33:42; Bright; 35.0; 168; 17Zet Aql ; 2.99; 11000;occ; 70; 0;17921
10; 2574.1; 04-AUG-2005 01:40:48; Bright; 34.0; 5; 3Alp Lyr ; 0.03; 11000;occ; 68; 0;17921
11; 2805.3; 04-AUG-2005 01:44:39; Bright; 38.0; 69; 33Gam Dra ; 2.23; 3800;occ; 76; 0;17921
12; 3052.3; 04-AUG-2005 01:48:47; Bright; 37.0; 119; 14Eta Dra ; 2.73; 4700;occ; 74; 0;17921
13; 3298.5; 04-AUG-2005 01:52:53; Bright; 35.0; 60; 7Bet UMi ; 2.08; 3950;occ; 70; 0;17921
/nas3/ENVISAT/GOMOS/GOM_NL__0P/GOM_NL__0PNPDE20050804_022503_000041382039_00332_17921_0117.N1
1; -806.8; 04-AUG-2005 02:25:03; Dark ; 42.0; 1; 9Alp CMA ;-1.44; 11000;occ; 84; 0;17921
2; -473.5; 04-AUG-2005 02:30:37; Dark ; 59.5; 0; ; 0.00; 0;occ; 119; 0;17921
3; -203.2; 04-AUG-2005 02:35:07; Dark ; 50.5; 2; Alp Car ;-0.74; 7000;occ; 101; 0;17921
4; 437.3; 04-AUG-2005 02:45:47; Dark ; 36.5; 135; Bet Hyi ; 2.82; 5800;occ; 73; 0;17922
5; 922.6; 04-AUG-2005 02:53:53; Dark ; 38.5; 45; Alp Pav ; 1.94; 26000;occ; 77; 0;17922
6; 1421.0; 04-AUG-2005 03:02:11; Dark ; 41.0; 103; 38Zet Sgr ; 2.60; 9700;occ; 82; 0;17922
7; 1563.8; 04-AUG-2005 03:04:34; Bright; 37.5; 155; 41Pi Sgr ; 2.90; 6600;occ; 75; 0;17922
8; 2148.2; 04-AUG-2005 03:14:18; Bright; 35.0; 168; 17Zet Aql ; 2.99; 11000;occ; 70; 0;17922
9; 2574.2; 04-AUG-2005 03:21:24; Bright; 36.5; 5; 3Alp Lyr ; 0.03; 11000;occ; 73; 0;17922
10; 2805.6; 04-AUG-2005 03:25:16; Bright; 37.0; 69; 33Gam Dra ; 2.23; 3800;occ; 74; 0;17922
11; 3052.8; 04-AUG-2005 03:29:23; Bright; 33.0; 119; 14Eta Dra ; 2.73; 4700;occ; 66; 0;17922
12; 3298.9; 04-AUG-2005 03:33:29; Bright; 33.0; 60; 7Bet UMi ; 2.08; 3950;occ; 66; 0;17922
/nas3/ENVISAT/GOMOS/GOM_NL__0P/GOM_NL__0PNPDE20050804_040539_000041412039_00333_17922_0118.N1
1; -806.7; 04-AUG-2005 04:05:39; Dark ; 45.0; 1; 9Alp CMA ;-1.44; 11000;occ; 90; 0;17922
2; -608.4; 04-AUG-2005 04:08:58; Dark ; 25.0; 23; 21Eps CMA ; 1.50; 26000;occ; 50; 0;17922
3; -473.2; 04-AUG-2005 04:11:13; Dark ; 59.5; 0; ; 0.00; 0;occ; 119; 0;17922
4; -203.2; 04-AUG-2005 04:15:43; Dark ; 45.5; 2; Alp Car ;-0.74; 7000;occ; 91; 0;17922
5; 437.5; 04-AUG-2005 04:26:24; Dark ; 36.0; 135; Bet Hyi ; 2.82; 5800;occ; 72; 0;17923
6; 922.9; 04-AUG-2005 04:34:29; Dark ; 41.0; 45; Alp Pav ; 1.94; 26000;occ; 82; 0;17923
7; 1421.3; 04-AUG-2005 04:42:47; Dark ; 46.0; 103; 38Zet Sgr ; 2.60; 9700;occ; 92; 0;17923

```

```

8; 1563.9; 04-AUG-2005 04:45:10; Bright; 37.0; 155; 41Pi Sgr ; 2.90; 6600;occ; 74; 0;17923
9; 2148.4; 04-AUG-2005 04:54:54; Bright; 34.0; 168; 17Zet Aql ; 2.99; 11000;occ; 68; 0;17923
10; 2574.3; 04-AUG-2005 05:02:00; Bright; 36.0; 5; 3Alp Lyr ; 0.03; 11000;occ; 72; 0;17923
11; 2805.7; 04-AUG-2005 05:05:52; Bright; 36.5; 69; 33Gam Dra ; 2.23; 3800;occ; 73; 0;17923
12; 3053.0; 04-AUG-2005 05:09:59; Bright; 32.5; 119; 14Eta Dra ; 2.73; 4700;occ; 65; 0;17923
13; 3299.1; 04-AUG-2005 05:14:05; Bright; 36.0; 60; 7Bet UMi ; 2.08; 3950;occ; 72; 0;17923
/nas3/ENVISAT/GOMOS/GOM_NL__0P/GOM_NL__0PNPDE20050804_054615_000041412039_00334_17923_0119.N1
1; -806.7; 04-AUG-2005 05:46:15; Dark ; 42.5; 1; 9Alp CMA ; -1.44; 11000;occ; 85; 0;17923
2; -608.3; 04-AUG-2005 05:49:34; Dark ; 25.0; 23; 21Eps CMA ; 1.50; 26000;occ; 50; 0;17923
3; -473.0; 04-AUG-2005 05:51:49; Dark ; 59.5; 0; ; 0.00; 0;occ; 119; 0;17923
4; -203.1; 04-AUG-2005 05:56:19; Dark ; 43.0; 2; Alp Car ; -0.74; 7000;occ; 86; 0;17923
5; 437.7; 04-AUG-2005 06:07:00; Dark ; 38.0; 135; Bet Hyi ; 2.82; 5800;occ; 76; 0;17924
6; 923.1; 04-AUG-2005 06:15:05; Dark ; 41.0; 45; Alp Pav ; 1.94; 26000;occ; 82; 0;17924
7; 1421.4; 04-AUG-2005 06:23:23; Dark ; 40.0; 103; 38Zet Sgr ; 2.60; 9700;occ; 80; 0;17924
8; 1564.0; 04-AUG-2005 06:25:46; Bright; 35.5; 155; 41Pi Sgr ; 2.90; 6600;occ; 71; 0;17924
9; 2148.5; 04-AUG-2005 06:35:31; Bright; 34.5; 168; 17Zet Aql ; 2.99; 11000;occ; 69; 0;17924
10; 2574.5; 04-AUG-2005 06:42:36; Bright; 39.0; 5; 3Alp Lyr ; 0.03; 11000;occ; 78; 0;17924
11; 2806.0; 04-AUG-2005 06:46:28; Bright; 36.5; 69; 33Gam Dra ; 2.23; 3800;occ; 73; 0;17924
12; 3053.6; 04-AUG-2005 06:50:36; Bright; 36.0; 119; 14Eta Dra ; 2.73; 4700;occ; 72; 0;17924
13; 3299.3; 04-AUG-2005 06:54:41; Bright; 36.0; 60; 7Bet UMi ; 2.08; 3950;occ; 72; 0;17924
/nas3/ENVISAT/GOMOS/GOM_NL__0P/GOM_NL__0PNPDE20050804_193954_000024142039_00343_17932_0121.N1
1; 924.9; 04-AUG-2005 19:39:54; Dark ; 39.0; 45; Alp Pav ; 1.94; 26000;occ; 78; 0;17932
2; 1422.5; 04-AUG-2005 19:48:12; Dark ; 42.0; 103; 38Zet Sgr ; 2.60; 9700;occ; 84; 0;17932
3; 1565.3; 04-AUG-2005 19:50:35; Bright; 36.0; 155; 41Pi Sgr ; 2.90; 6600;occ; 72; 0;17932
4; 2149.2; 04-AUG-2005 20:00:19; Bright; 35.0; 168; 17Zet Aql ; 2.99; 11000;occ; 70; 0;17932
5; 2575.3; 04-AUG-2005 20:07:25; Bright; 35.0; 5; 3Alp Lyr ; 0.03; 11000;occ; 70; 0;17932
6; 2807.6; 04-AUG-2005 20:11:17; Bright; 38.5; 69; 33Gam Dra ; 2.23; 3800;occ; 77; 0;17932
7; 3056.2; 04-AUG-2005 20:15:26; Bright; 53.0; 119; 14Eta Dra ; 2.73; 4700;occ; 106; 0;17932
8; 3301.5; 04-AUG-2005 20:19:31; Bright; 38.0; 60; 7Bet UMi ; 2.08; 3950;occ; 76; 0;17932
/nas3/ENVISAT/GOMOS/GOM_NL__0P/GOM_NL__0PNPDE20050804_205140_000061582039_00343_17932_0122.N1
1; -804.8; 04-AUG-2005 20:51:40; Dark ; 41.0; 1; 9Alp CMA ; -1.44; 11000;occ; 82; 1;17932
2; -694.7; 04-AUG-2005 20:53:31; Dark ; 39.0; 179; 240mi2CMA ; 3.03; 24000;occ; 78; 0;17932
3; -607.6; 04-AUG-2005 20:54:58; Dark ; 40.5; 23; 21Eps CMA ; 1.50; 26000;occ; 81; 0;17932
4; -470.9; 04-AUG-2005 20:57:14; Dark ; 59.5; 0; ; 0.00; 0;occ; 119; 0;17932
5; -202.1; 04-AUG-2005 21:01:43; Dark ; 51.0; 2; Alp Car ; -0.74; 7000;occ; 102; 0;17932
6; 440.0; 04-AUG-2005 21:12:25; Dark ; 37.0; 135; Bet Hyi ; 2.82; 5800;occ; 74; 0;17933
7; 925.1; 04-AUG-2005 21:20:30; Dark ; 39.0; 45; Alp Pav ; 1.94; 26000;occ; 78; 0;17933
8; 1422.7; 04-AUG-2005 21:28:48; Dark ; 41.0; 103; 38Zet Sgr ; 2.60; 9700;occ; 82; 0;17933
9; 1565.5; 04-AUG-2005 21:31:11; Bright; 36.0; 155; 41Pi Sgr ; 2.90; 6600;occ; 72; 0;17933
10; 2149.4; 04-AUG-2005 21:40:55; Bright; 34.5; 168; 17Zet Aql ; 2.99; 11000;occ; 69; 0;17933
11; 2575.4; 04-AUG-2005 21:48:01; Bright; 36.5; 5; 3Alp Lyr ; 0.03; 11000;occ; 73; 0;17933
12; 2807.7; 04-AUG-2005 21:51:53; Bright; 36.5; 69; 33Gam Dra ; 2.23; 3800;occ; 73; 0;17933
13; 3056.6; 04-AUG-2005 21:56:02; Bright; 38.0; 119; 14Eta Dra ; 2.73; 4700;occ; 76; 0;17933
14; 3301.8; 04-AUG-2005 22:00:07; Bright; 36.0; 60; 7Bet UMi ; 2.08; 3950;occ; 72; 0;17933
15; 5230.8; 04-AUG-2005 22:32:16; Dark ; 44.5; 1; 9Alp CMA ; -1.44; 11000;occ; 89; 0;17933
16; 5341.3; 04-AUG-2005 22:34:07; Dark ; 12.5; 179; 240mi2CMA ; 3.03; 24000;occ; 25; 0;17933
/nas3/ENVISAT/GOMOS/GOM_NL__0P/GOM_NL__0PNPDE20050804_223533_000059862039_00344_17933_0123.N1
1; -607.7; 04-AUG-2005 22:35:33; Dark ; 41.0; 23; 21Eps CMA ; 1.50; 26000;occ; 82; 0;17933
2; -470.7; 04-AUG-2005 22:37:50; Dark ; 59.5; 0; ; 0.00; 0;occ; 119; 0;17933
3; -202.0; 04-AUG-2005 22:42:19; Dark ; 44.0; 2; Alp Car ; -0.74; 7000;occ; 88; 0;17933
4; 440.2; 04-AUG-2005 22:53:01; Dark ; 36.5; 135; Bet Hyi ; 2.82; 5800;occ; 73; 0;17934
5; 925.3; 04-AUG-2005 23:01:06; Dark ; 47.0; 45; Alp Pav ; 1.94; 26000;occ; 94; 0;17934
6; 1422.7; 04-AUG-2005 23:09:24; Dark ; 41.5; 103; 38Zet Sgr ; 2.60; 9700;occ; 83; 0;17934
7; 1565.7; 04-AUG-2005 23:11:47; Bright; 35.5; 155; 41Pi Sgr ; 2.90; 6600;occ; 71; 0;17934
8; 2149.3; 04-AUG-2005 23:21:30; Bright; 36.0; 168; 17Zet Aql ; 2.99; 11000;occ; 72; 0;17934
9; 2575.5; 04-AUG-2005 23:28:37; Bright; 36.0; 5; 3Alp Lyr ; 0.03; 11000;occ; 72; 0;17934
10; 2808.0; 04-AUG-2005 23:32:29; Bright; 37.5; 69; 33Gam Dra ; 2.23; 3800;occ; 75; 0;17934
11; 3057.0; 04-AUG-2005 23:36:38; Bright; 36.0; 119; 14Eta Dra ; 2.73; 4700;occ; 72; 0;17934
12; 3302.0; 04-AUG-2005 23:40:43; Bright; 38.0; 60; 7Bet UMi ; 2.08; 3950;occ; 76; 0;17934
13; 5230.8; 05-AUG-2005 00:12:52; Dark ; 44.5; 1; 9Alp CMA ; -1.44; 11000;occ; 89; 0;17934
14; 5341.3; 05-AUG-2005 00:14:42; Dark ; 38.0; 179; 240mi2CMA ; 3.03; 24000;occ; 76; 0;17934
/nas3/ENVISAT/GOMOS/GOM_NL__0P/GOM_NL__0PNPDK20050804_072651_000024062039_00335_17924_0131.N1
1; -806.6; 04-AUG-2005 07:26:51; Dark ; 37.0; 1; 9Alp CMA ; -1.44; 11000;occ; 74; 0;17924
2; -695.3; 04-AUG-2005 07:28:43; Dark ; 11.0; 179; 240mi2CMA ; 3.03; 24000;occ; 22; 0;17924
3; -608.2; 04-AUG-2005 07:30:10; Dark ; 34.5; 23; 21Eps CMA ; 1.50; 26000;occ; 69; 0;17924
4; -472.7; 04-AUG-2005 07:32:25; Dark ; 59.5; 0; ; 0.00; 0;occ; 119; 0;17924
5; -203.0; 04-AUG-2005 07:36:55; Dark ; 49.0; 2; Alp Car ; -0.74; 7000;occ; 98; 0;17924
6; 438.0; 04-AUG-2005 07:47:36; Dark ; 38.5; 135; Bet Hyi ; 2.82; 5800;occ; 77; 0;17925

```

```

7; 923.3; 04-AUG-2005 07:55:41; Dark ; 39.5; 45; Alp Pav ; 1.94; 26000;occ; 79; 0;17925
8; 1421.5; 04-AUG-2005 08:03:59; Dark ; 44.0; 103; 38Zet Sgr ; 2.60; 9700;occ; 88; 0;17925
9; 1564.3; 04-AUG-2005 08:06:22; Bright; 36.0; 155; 41Pi Sgr ; 2.90; 6600;occ; 72; 0;17925
/nas3/ENVISAT/GOMOS/GOM_NL__0P/GOM_NL__0PNPDK20050804_081606_000053462039_00336_17925_0132.N1
1;-3887.4; 04-AUG-2005 08:16:06; Bright; 35.5; 168; 17Zet Aql ; 2.99; 11000;occ; 71; 0;17925
2;-3461.3; 04-AUG-2005 08:23:13; Bright; 37.5; 5; 3Alp Lyr ; 0.03; 11000;occ; 75; 0;17925
3;-3229.7; 04-AUG-2005 08:27:04; Bright; 38.0; 69; 33Gam Dra ; 2.23; 3800;occ; 76; 0;17925
4;-2982.0; 04-AUG-2005 08:31:12; Bright; 36.0; 119; 14Eta Dra ; 2.73; 4700;occ; 72; 0;17925
5;-2736.2; 04-AUG-2005 08:35:18; Bright; 34.0; 60; 7Bet UMi ; 2.08; 3950;occ; 68; 0;17925
6; -806.3; 04-AUG-2005 09:07:28; Dark ; 37.5; 1; 9Alp CMA ; -1.44; 11000;occ; 75; 0;17925
7; -695.2; 04-AUG-2005 09:09:19; Dark ; 11.0; 179; 240mi2CMA ; 3.03; 24000;occ; 22; 0;17925
8; -608.2; 04-AUG-2005 09:10:46; Dark ; 40.0; 23; 21Eps CMA ; 1.50; 26000;occ; 80; 0;17925
9; -472.5; 04-AUG-2005 09:13:01; Dark ; 59.5; 0; ; 0.00; 0;occ; 119; 0;17925
10; -202.9; 04-AUG-2005 09:17:31; Dark ; 44.5; 2; Alp Car ; -0.74; 7000;occ; 89; 0;17925
11; 438.3; 04-AUG-2005 09:28:12; Dark ; 36.0; 135; Bet Hyi ; 2.82; 5800;occ; 72; 0;17926
12; 923.6; 04-AUG-2005 09:36:17; Dark ; 40.0; 45; Alp Pav ; 1.94; 26000;occ; 80; 0;17926
13; 1421.7; 04-AUG-2005 09:44:36; Dark ; 37.5; 103; 38Zet Sgr ; 2.60; 9700;occ; 75; 0;17926
/nas3/ENVISAT/GOMOS/GOM_NL__0P/GOM_NL__0PNPDK20050804_095643_000054852039_00337_17926_0133.N1
1;-3887.0; 04-AUG-2005 09:56:43; Bright; 34.5; 168; 17Zet Aql ; 2.99; 11000;occ; 69; 0;17926
2;-3461.3; 04-AUG-2005 10:03:48; Bright; 36.5; 5; 3Alp Lyr ; 0.03; 11000;occ; 73; 0;17926
3;-3229.6; 04-AUG-2005 10:07:40; Bright; 36.5; 69; 33Gam Dra ; 2.23; 3800;occ; 73; 0;17926
4;-2981.7; 04-AUG-2005 10:11:48; Bright; 36.0; 119; 14Eta Dra ; 2.73; 4700;occ; 72; 0;17926
5;-2736.0; 04-AUG-2005 10:15:54; Bright; 37.5; 60; 7Bet UMi ; 2.08; 3950;occ; 75; 0;17926
6; -806.2; 04-AUG-2005 10:48:04; Dark ; 46.5; 1; 9Alp CMA ; -1.44; 11000;occ; 93; 0;17926
7; -695.1; 04-AUG-2005 10:49:55; Dark ; 33.0; 179; 240mi2CMA ; 3.03; 24000;occ; 66; 0;17926
8; -608.1; 04-AUG-2005 10:51:22; Dark ; 42.0; 23; 21Eps CMA ; 1.50; 26000;occ; 84; 0;17926
9; -472.3; 04-AUG-2005 10:53:37; Dark ; 59.5; 0; ; 0.00; 0;occ; 119; 0;17926
10; -202.8; 04-AUG-2005 10:58:07; Dark ; 44.5; 2; Alp Car ; -0.74; 7000;occ; 89; 0;17926
11; 438.5; 04-AUG-2005 11:08:48; Dark ; 38.0; 135; Bet Hyi ; 2.82; 5800;occ; 76; 0;17927
12; 923.7; 04-AUG-2005 11:16:53; Dark ; 38.0; 45; Alp Pav ; 1.94; 26000;occ; 76; 0;17927
13; 1421.9; 04-AUG-2005 11:25:12; Dark ; 44.0; 103; 38Zet Sgr ; 2.60; 9700;occ; 88; 0;17927
14; 1564.5; 04-AUG-2005 11:27:34; Bright; 35.0; 155; 41Pi Sgr ; 2.90; 6600;occ; 70; 0;17927
/nas3/ENVISAT/GOMOS/GOM_NL__0P/GOM_NL__0PNPDK20050804_113718_000054792039_00338_17927_0134.N1
1;-3887.1; 04-AUG-2005 11:37:18; Bright; 36.0; 168; 17Zet Aql ; 2.99; 11000;occ; 72; 0;17927
2;-3461.2; 04-AUG-2005 11:44:24; Bright; 35.0; 5; 3Alp Lyr ; 0.03; 11000;occ; 70; 0;17927
3;-3229.3; 04-AUG-2005 11:48:16; Bright; 38.0; 69; 33Gam Dra ; 2.23; 3800;occ; 76; 0;17927
4;-2981.3; 04-AUG-2005 11:52:24; Bright; 37.5; 119; 14Eta Dra ; 2.73; 4700;occ; 75; 0;17927
5;-2735.8; 04-AUG-2005 11:56:30; Bright; 35.5; 60; 7Bet UMi ; 2.08; 3950;occ; 71; 0;17927
6; -806.0; 04-AUG-2005 12:28:40; Dark ; 37.0; 1; 9Alp CMA ; -1.44; 11000;occ; 74; 0;17927
7; -695.0; 04-AUG-2005 12:30:31; Dark ; 33.0; 179; 240mi2CMA ; 3.03; 24000;occ; 66; 0;17927
8; -608.0; 04-AUG-2005 12:31:58; Dark ; 40.0; 23; 21Eps CMA ; 1.50; 26000;occ; 80; 0;17927
9; -472.1; 04-AUG-2005 12:34:13; Dark ; 59.5; 0; ; 0.00; 0;occ; 119; 0;17927
10; -202.6; 04-AUG-2005 12:38:43; Dark ; 51.0; 2; Alp Car ; -0.74; 7000;occ; 102; 0;17927
11; 438.8; 04-AUG-2005 12:49:24; Dark ; 38.5; 135; Bet Hyi ; 2.82; 5800;occ; 77; 0;17928
12; 924.0; 04-AUG-2005 12:57:30; Dark ; 40.0; 45; Alp Pav ; 1.94; 26000;occ; 80; 0;17928
13; 1422.0; 04-AUG-2005 13:05:48; Dark ; 40.0; 103; 38Zet Sgr ; 2.60; 9700;occ; 80; 0;17928
14; 1564.7; 04-AUG-2005 13:08:10; Bright; 28.0; 155; 41Pi Sgr ; 2.90; 6600;occ; 56; 0;17928
/nas3/ENVISAT/GOMOS/GOM_NL__0P/GOM_NL__0PNPDK20050804_130810_000058992039_00339_17928_0135.N1
1;-4471.1; 04-AUG-2005 13:08:10; Bright; 37.0; 155; 41Pi Sgr ; 2.90; 6600;occ; 74; 0;17928
2;-3887.0; 04-AUG-2005 13:17:54; Bright; 33.5; 168; 17Zet Aql ; 2.99; 11000;occ; 67; 0;17928
3;-3461.1; 04-AUG-2005 13:25:00; Bright; 34.5; 5; 3Alp Lyr ; 0.03; 11000;occ; 69; 0;17928
4;-3229.1; 04-AUG-2005 13:28:52; Bright; 38.0; 69; 33Gam Dra ; 2.23; 3800;occ; 76; 0;17928
5;-2981.0; 04-AUG-2005 13:33:00; Bright; 37.0; 119; 14Eta Dra ; 2.73; 4700;occ; 74; 0;17928
6;-2735.5; 04-AUG-2005 13:37:06; Bright; 52.0; 60; 7Bet UMi ; 2.08; 3950;occ; 104; 0;17928
7; -805.8; 04-AUG-2005 14:09:16; Dark ; 40.5; 1; 9Alp CMA ; -1.44; 11000;occ; 81; 0;17928
8; -695.0; 04-AUG-2005 14:11:06; Dark ; 38.0; 179; 240mi2CMA ; 3.03; 24000;occ; 76; 0;17928
9; -607.9; 04-AUG-2005 14:12:34; Dark ; 40.5; 23; 21Eps CMA ; 1.50; 26000;occ; 81; 0;17928
10; -471.9; 04-AUG-2005 14:14:50; Dark ; 59.5; 0; ; 0.00; 0;occ; 119; 0;17928
11; -202.5; 04-AUG-2005 14:19:19; Dark ; 51.0; 2; Alp Car ; -0.74; 7000;occ; 102; 0;17928
12; 439.0; 04-AUG-2005 14:30:00; Dark ; 39.5; 135; Bet Hyi ; 2.82; 5800;occ; 79; 0;17929
13; 924.3; 04-AUG-2005 14:38:06; Dark ; 39.0; 45; Alp Pav ; 1.94; 26000;occ; 78; 0;17929
14; 1422.2; 04-AUG-2005 14:46:24; Dark ; 7.0; 103; 38Zet Sgr ; 2.60; 9700;occ; 14; 0;17929
/nas3/ENVISAT/GOMOS/GOM_NL__0P/GOM_NL__0PNPDK20050804_144624_00005752039_00340_17929_0136.N1
1;-4613.8; 04-AUG-2005 14:46:24; Dark ; 40.5; 103; 38Zet Sgr ; 2.60; 9700;occ; 81; 0;17929
2;-4471.0; 04-AUG-2005 14:48:46; Bright; 36.5; 155; 41Pi Sgr ; 2.90; 6600;occ; 73; 0;17929
3;-3887.1; 04-AUG-2005 14:58:30; Bright; 34.5; 168; 17Zet Aql ; 2.99; 11000;occ; 69; 0;17929
4;-3461.0; 04-AUG-2005 15:05:36; Bright; 39.5; 5; 3Alp Lyr ; 0.03; 11000;occ; 79; 0;17929
5;-3229.0; 04-AUG-2005 15:09:28; Bright; 39.5; 69; 33Gam Dra ; 2.23; 3800;occ; 79; 0;17929

```



```

6;-2980.6; 04-AUG-2005 15:13:37; Bright; 36.5; 119; 14Eta Dra ; 2.73; 4700;occ; 73; 0;17929
7;-2735.2; 04-AUG-2005 15:17:42; Bright; 34.0; 60; 7Bet UMi ; 2.08; 3950;occ; 68; 0;17929
8; -805.8; 04-AUG-2005 15:49:52; Dark ; 44.0; 1; 9Alp CMA ; -1.44; 11000;occ; 88; 0;17929
9; -694.7; 04-AUG-2005 15:51:43; Dark ; 36.0; 179; 240mi2CMA ; 3.03; 24000;occ; 72; 0;17929
10; -607.8; 04-AUG-2005 15:53:10; Dark ; 42.0; 23; 21Eps CMA ; 1.50; 26000;occ; 84; 0;17929
11; -471.6; 04-AUG-2005 15:55:26; Dark ; 59.5; 0; ; 0.00; 0;occ; 119; 0;17929
12; -202.4; 04-AUG-2005 15:59:55; Dark ; 51.0; 2; Alp Car ; -0.74; 7000;occ; 102; 0;17929
13; 439.3; 04-AUG-2005 16:10:37; Dark ; 40.0; 135; Bet Hyi ; 2.82; 5800;occ; 80; 0;17930
14; 924.5; 04-AUG-2005 16:18:42; Dark ; 37.5; 45; Alp Pav ; 1.94; 26000;occ; 75; 0;17930
/nas3/ENVISAT/GOMOS/GOM_NL__0P/GOM_NL__0PNPDK20050804_144629_000000012039_00340_17929_0142.N1
1; 1427.2; 04-AUG-2005 14:46:29; Dark ; 7.0; 103; 38Zet Sgr ; 2.60; 9700;occ; 14; 10;17929
/nas3/ENVISAT/GOMOS/GOM_NL__0P/GOM_NL__0PNPDK20050804_144629_000055702039_00340_17929_0139.N1
1;-4608.8; 04-AUG-2005 14:46:29; Dark ; 40.5; 103; 38Zet Sgr ; 2.60; 9700;occ; 81; 10;17929
2;-4471.0; 04-AUG-2005 14:48:46; Bright; 36.5; 155; 41Pi Sgr ; 2.90; 6600;occ; 73; 0;17929
3;-3887.1; 04-AUG-2005 14:58:30; Bright; 34.5; 168; 17Zet Aql ; 2.99; 11000;occ; 69; 0;17929
4;-3461.0; 04-AUG-2005 15:05:36; Bright; 39.5; 5; 3Alp Lyr ; 0.03; 11000;occ; 79; 0;17929
5;-3229.0; 04-AUG-2005 15:09:28; Bright; 39.5; 69; 33Gam Dra ; 2.23; 3800;occ; 79; 0;17929
6;-2980.6; 04-AUG-2005 15:13:37; Bright; 36.5; 119; 14Eta Dra ; 2.73; 4700;occ; 73; 0;17929
7;-2735.2; 04-AUG-2005 15:17:42; Bright; 34.0; 60; 7Bet UMi ; 2.08; 3950;occ; 68; 0;17929
8; -805.8; 04-AUG-2005 15:49:52; Dark ; 44.0; 1; 9Alp CMA ; -1.44; 11000;occ; 88; 0;17929
9; -694.7; 04-AUG-2005 15:51:43; Dark ; 36.0; 179; 240mi2CMA ; 3.03; 24000;occ; 72; 0;17929
10; -607.8; 04-AUG-2005 15:53:10; Dark ; 42.0; 23; 21Eps CMA ; 1.50; 26000;occ; 84; 0;17929
11; -471.6; 04-AUG-2005 15:55:26; Dark ; 59.5; 0; ; 0.00; 0;occ; 119; 0;17929
12; -202.4; 04-AUG-2005 15:59:55; Dark ; 51.0; 2; Alp Car ; -0.74; 7000;occ; 102; 0;17929
13; 439.3; 04-AUG-2005 16:10:37; Dark ; 40.0; 135; Bet Hyi ; 2.82; 5800;occ; 80; 0;17930
14; 924.5; 04-AUG-2005 16:18:42; Dark ; 37.5; 45; Alp Pav ; 1.94; 26000;occ; 75; 0;17930
/nas3/ENVISAT/GOMOS/GOM_NL__0P/GOM_NL__0PNPDK20050804_162700_000055582039_00341_17930_0137.N1
1;-4613.6; 04-AUG-2005 16:27:00; Dark ; 43.5; 103; 38Zet Sgr ; 2.60; 9700;occ; 87; 0;17930
2;-4470.9; 04-AUG-2005 16:29:22; Bright; 36.5; 155; 41Pi Sgr ; 2.90; 6600;occ; 73; 0;17930
3;-3886.8; 04-AUG-2005 16:39:07; Bright; 34.5; 168; 17Zet Aql ; 2.99; 11000;occ; 69; 0;17930
4;-3460.8; 04-AUG-2005 16:46:13; Bright; 37.5; 5; 3Alp Lyr ; 0.03; 11000;occ; 75; 0;17930
5;-3228.8; 04-AUG-2005 16:50:05; Bright; 37.0; 69; 33Gam Dra ; 2.23; 3800;occ; 74; 0;17930
6;-2980.3; 04-AUG-2005 16:54:13; Bright; 36.5; 119; 14Eta Dra ; 2.73; 4700;occ; 73; 0;17930
7;-2735.0; 04-AUG-2005 16:58:18; Bright; 33.0; 60; 7Bet UMi ; 2.08; 3950;occ; 66; 0;17930
8; -805.6; 04-AUG-2005 17:30:28; Dark ; 42.0; 1; 9Alp CMA ; -1.44; 11000;occ; 84; 0;17930
9; -694.8; 04-AUG-2005 17:32:19; Dark ; 36.5; 179; 240mi2CMA ; 3.03; 24000;occ; 73; 0;17930
10; -607.8; 04-AUG-2005 17:33:46; Dark ; 43.0; 23; 21Eps CMA ; 1.50; 26000;occ; 86; 0;17930
11; -471.4; 04-AUG-2005 17:36:02; Dark ; 59.5; 0; ; 0.00; 0;occ; 119; 0;17930
12; -202.3; 04-AUG-2005 17:40:31; Dark ; 45.0; 2; Alp Car ; -0.74; 7000;occ; 90; 0;17930
13; 439.5; 04-AUG-2005 17:51:13; Dark ; 38.5; 135; Bet Hyi ; 2.82; 5800;occ; 77; 0;17931
14; 924.7; 04-AUG-2005 17:59:18; Dark ; 20.5; 45; Alp Pav ; 1.94; 26000;occ; 41; 0;17931
/nas3/ENVISAT/GOMOS/GOM_NL__0P/GOM_NL__0PNPDK20050804_175918_000055882039_00342_17931_0138.N1
1;-5111.3; 04-AUG-2005 17:59:18; Dark ; 39.0; 45; Alp Pav ; 1.94; 26000;occ; 78; 0;17931
2;-4613.6; 04-AUG-2005 18:07:36; Dark ; 48.0; 103; 38Zet Sgr ; 2.60; 9700;occ; 96; 0;17931
3;-4470.8; 04-AUG-2005 18:09:59; Bright; 36.5; 155; 41Pi Sgr ; 2.90; 6600;occ; 73; 0;17931
4;-3886.7; 04-AUG-2005 18:19:43; Bright; 34.5; 168; 17Zet Aql ; 2.99; 11000;occ; 69; 0;17931
5;-3460.8; 04-AUG-2005 18:26:49; Bright; 39.0; 5; 3Alp Lyr ; 0.03; 11000;occ; 78; 0;17931
6;-3228.6; 04-AUG-2005 18:30:41; Bright; 37.5; 69; 33Gam Dra ; 2.23; 3800;occ; 75; 0;17931
7;-2980.0; 04-AUG-2005 18:34:49; Bright; 36.5; 119; 14Eta Dra ; 2.73; 4700;occ; 73; 0;17931
8;-2734.7; 04-AUG-2005 18:38:55; Bright; 36.5; 60; 7Bet UMi ; 2.08; 3950;occ; 73; 0;17931
9; -805.5; 04-AUG-2005 19:11:04; Dark ; 39.0; 1; 9Alp CMA ; -1.44; 11000;occ; 78; 0;17931
10; -694.9; 04-AUG-2005 19:12:55; Dark ; 38.5; 179; 240mi2CMA ; 3.03; 24000;occ; 77; 0;17931
11; -607.8; 04-AUG-2005 19:14:22; Dark ; 42.0; 23; 21Eps CMA ; 1.50; 26000;occ; 84; 0;17931
12; -471.2; 04-AUG-2005 19:16:38; Dark ; 59.5; 0; ; 0.00; 0;occ; 119; 0;17931
13; -202.2; 04-AUG-2005 19:21:07; Dark ; 51.0; 2; Alp Car ; -0.74; 7000;occ; 102; 0;17931
14; 439.8; 04-AUG-2005 19:31:49; Dark ; 37.5; 135; Bet Hyi ; 2.82; 5800;occ; 75; 0;17932
/nas3/ENVISAT/GOMOS/GOM_NL__0P/GOM_NL__0PNPDE20050805_001442_000040282039_00345_17934_0124.N1
1; -694.5; 05-AUG-2005 00:14:42; Dark ; 38.5; 179; 240mi2CMA ; 3.03; 24000;occ; 77; 0;17934
2; -607.6; 05-AUG-2005 00:16:09; Dark ; 42.0; 23; 21Eps CMA ; 1.50; 26000;occ; 84; 0;17934
3; -470.5; 05-AUG-2005 00:18:27; Dark ; 59.5; 0; ; 0.00; 0;occ; 119; 0;17934
4; -202.0; 05-AUG-2005 00:22:55; Dark ; 45.0; 2; Alp Car ; -0.74; 7000;occ; 90; 0;17934
5; 440.4; 05-AUG-2005 00:33:37; Dark ; 37.5; 135; Bet Hyi ; 2.82; 5800;occ; 75; 0;17935
6; 925.6; 05-AUG-2005 00:41:43; Dark ; 42.5; 45; Alp Pav ; 1.94; 26000;occ; 85; 0;17935
7; 1422.9; 05-AUG-2005 00:50:00; Dark ; 38.0; 103; 38Zet Sgr ; 2.60; 9700;occ; 76; 0;17935
8; 1565.8; 05-AUG-2005 00:52:23; Bright; 36.5; 155; 41Pi Sgr ; 2.90; 6600;occ; 73; 0;17935
9; 2149.5; 05-AUG-2005 01:02:07; Bright; 35.0; 168; 17Zet Aql ; 2.99; 11000;occ; 70; 0;17935
10; 2575.6; 05-AUG-2005 01:09:13; Bright; 38.5; 5; 3Alp Lyr ; 0.03; 11000;occ; 77; 0;17935
11; 2808.1; 05-AUG-2005 01:13:05; Bright; 38.0; 69; 33Gam Dra ; 2.23; 3800;occ; 76; 0;17935

```

```

12; 3057.4; 05-AUG-2005 01:17:14; Bright; 35.0; 119; 14Eta Dra ; 2.73; 4700;occ; 70; 0;17935
13; 3302.3; 05-AUG-2005 01:21:19; Bright; 32.5; 60; 7Bet UMi ; 2.08; 3950;occ; 65; 0;17935
/nas3/ENVISAT/GOMOS/GOM_NL__0P/GOM_NL__0PNPDE20050805_015328_000041402039_00346_17935_0125.N1
1; -804.4; 05-AUG-2005 01:53:28; Dark ; 42.0; 1; 9Alp CMa ; -1.44; 11000;occ; 84; 1;17935
2; -694.5; 05-AUG-2005 01:55:18; Dark ; 38.5; 179; 240mi2CMA ; 3.03; 24000;occ; 77; 0;17935
3; -607.6; 05-AUG-2005 01:56:45; Dark ; 42.5; 23; 21Eps CMa ; 1.50; 26000;occ; 85; 0;17935
4; -470.2; 05-AUG-2005 01:59:03; Dark ; 59.5; 0; ; 0.00; 0;occ; 119; 0;17935
5; -201.7; 05-AUG-2005 02:03:31; Dark ; 45.5; 2; Alp Car ; -0.74; 7000;occ; 91; 0;17935
6; 440.6; 05-AUG-2005 02:14:13; Dark ; 36.5; 135; Bet Hyi ; 2.82; 5800;occ; 73; 0;17936
7; 925.8; 05-AUG-2005 02:22:19; Dark ; 38.0; 45; Alp Pav ; 1.94; 26000;occ; 76; 0;17936
8; 1423.1; 05-AUG-2005 02:30:36; Dark ; 41.5; 103; 38Zet Sgr ; 2.60; 9700;occ; 83; 0;17936
9; 1566.0; 05-AUG-2005 02:32:59; Bright; 37.5; 155; 41Pi Sgr ; 2.90; 6600;occ; 75; 0;17936
10; 2149.7; 05-AUG-2005 02:42:43; Bright; 34.5; 168; 17Zet Aql ; 2.99; 11000;occ; 69; 0;17936
11; 2575.8; 05-AUG-2005 02:49:49; Bright; 39.0; 5; 3Alp Lyr ; 0.03; 11000;occ; 78; 0;17936
12; 2808.4; 05-AUG-2005 02:53:41; Bright; 37.0; 69; 33Gam Dra ; 2.23; 3800;occ; 74; 0;17936
13; 3057.8; 05-AUG-2005 02:57:51; Bright; 37.5; 119; 14Eta Dra ; 2.73; 4700;occ; 75; 0;17936
14; 3302.7; 05-AUG-2005 03:01:56; Bright; 33.5; 60; 7Bet UMi ; 2.08; 3950;occ; 67; 0;17936
/nas3/ENVISAT/GOMOS/GOM_NL__0P/GOM_NL__0PNPDE20050805_033404_000041422039_00347_17936_0126.N1
1; -804.7; 05-AUG-2005 03:34:04; Dark ; 42.5; 1; 9Alp CMa ; -1.44; 11000;occ; 85; 0;17936
2; -694.5; 05-AUG-2005 03:35:54; Dark ; 38.5; 179; 240mi2CMA ; 3.03; 24000;occ; 77; 0;17936
3; -607.3; 05-AUG-2005 03:37:21; Dark ; 43.0; 23; 21Eps CMa ; 1.50; 26000;occ; 86; 0;17936
4; -470.0; 05-AUG-2005 03:39:39; Dark ; 59.5; 0; ; 0.00; 0;occ; 119; 0;17936
5; -201.5; 05-AUG-2005 03:44:07; Dark ; 51.0; 2; Alp Car ; -0.74; 7000;occ; 102; 0;17936
6; 441.0; 05-AUG-2005 03:54:50; Dark ; 36.0; 135; Bet Hyi ; 2.82; 5800;occ; 72; 0;17937
7; 926.2; 05-AUG-2005 04:02:55; Dark ; 39.0; 45; Alp Pav ; 1.94; 26000;occ; 78; 0;17937
8; 1423.5; 05-AUG-2005 04:11:12; Dark ; 37.0; 103; 38Zet Sgr ; 2.60; 9700;occ; 74; 0;17937
9; 1566.3; 05-AUG-2005 04:13:35; Bright; 36.5; 155; 41Pi Sgr ; 2.90; 6600;occ; 73; 0;17937
10; 2149.8; 05-AUG-2005 04:23:19; Bright; 34.5; 168; 17Zet Aql ; 2.99; 11000;occ; 69; 0;17937
11; 2576.1; 05-AUG-2005 04:30:25; Bright; 34.5; 5; 3Alp Lyr ; 0.03; 11000;occ; 69; 0;17937
12; 2808.8; 05-AUG-2005 04:34:18; Bright; 38.0; 69; 33Gam Dra ; 2.23; 3800;occ; 76; 0;17937
13; 3058.3; 05-AUG-2005 04:38:27; Bright; 32.5; 119; 14Eta Dra ; 2.73; 4700;occ; 65; 0;17937
14; 3303.1; 05-AUG-2005 04:42:32; Bright; 35.5; 60; 7Bet UMi ; 2.08; 3950;occ; 71; 0;17937
/nas3/ENVISAT/GOMOS/GOM_NL__0P/GOM_NL__0PNPDE20050805_051440_000041422039_00348_17937_0127.N1
1; -804.5; 05-AUG-2005 05:14:40; Dark ; 37.5; 1; 9Alp CMa ; -1.44; 11000;occ; 75; 0;17937
2; -694.3; 05-AUG-2005 05:16:30; Dark ; 36.0; 179; 240mi2CMA ; 3.03; 24000;occ; 72; 0;17937
3; -607.2; 05-AUG-2005 05:17:58; Dark ; 39.5; 23; 21Eps CMa ; 1.50; 26000;occ; 79; 0;17937
4; -469.7; 05-AUG-2005 05:20:15; Dark ; 59.5; 0; ; 0.00; 0;occ; 119; 0;17937
5; -201.4; 05-AUG-2005 05:24:43; Dark ; 41.5; 2; Alp Car ; -0.74; 7000;occ; 83; 0;17937
6; 441.3; 05-AUG-2005 05:35:26; Dark ; 36.0; 135; Bet Hyi ; 2.82; 5800;occ; 72; 0;17938
7; 926.4; 05-AUG-2005 05:43:31; Dark ; 38.0; 45; Alp Pav ; 1.94; 26000;occ; 76; 0;17938
8; 1423.7; 05-AUG-2005 05:51:48; Dark ; 43.0; 103; 38Zet Sgr ; 2.60; 9700;occ; 86; 0;17938
9; 1566.5; 05-AUG-2005 05:54:11; Bright; 37.5; 155; 41Pi Sgr ; 2.90; 6600;occ; 75; 0;17938
10; 2150.0; 05-AUG-2005 06:03:55; Bright; 35.0; 168; 17Zet Aql ; 2.99; 11000;occ; 70; 0;17938
11; 2576.3; 05-AUG-2005 06:11:01; Bright; 40.0; 5; 3Alp Lyr ; 0.03; 11000;occ; 80; 0;17938
12; 2809.0; 05-AUG-2005 06:14:54; Bright; 35.0; 69; 33Gam Dra ; 2.23; 3800;occ; 70; 0;17938
13; 3058.6; 05-AUG-2005 06:19:03; Bright; 36.0; 119; 14Eta Dra ; 2.73; 4700;occ; 72; 0;17938
14; 3303.3; 05-AUG-2005 06:23:08; Bright; 35.0; 60; 7Bet UMi ; 2.08; 3950;occ; 70; 0;17938
/nas3/ENVISAT/GOMOS/GOM_NL__0P/GOM_NL__0PNPDE20050805_204923_000043152039_00358_17947_0130.N1
1; -5081.0; 05-AUG-2005 20:49:23; Dark ; 37.0; 45; Alp Pav ; 1.94; 26000;occ; 74; 53;17947
2; -4610.8; 05-AUG-2005 20:57:13; Dark ; 45.5; 103; 38Zet Sgr ; 2.60; 9700;occ; 91; 0;17947
3; -4468.1; 05-AUG-2005 20:59:36; Bright; 37.5; 155; 41Pi Sgr ; 2.90; 6600;occ; 75; 0;17947
4; -3884.8; 05-AUG-2005 21:09:19; Bright; 34.5; 168; 17Zet Aql ; 2.99; 11000;occ; 69; 0;17947
5; -3458.6; 05-AUG-2005 21:16:25; Bright; 36.0; 5; 3Alp Lyr ; 0.03; 11000;occ; 72; 0;17947
6; -3225.1; 05-AUG-2005 21:20:19; Bright; 37.5; 69; 33Gam Dra ; 2.23; 3800;occ; 75; 0;17947
7; -2974.0; 05-AUG-2005 21:24:30; Bright; 37.0; 119; 14Eta Dra ; 2.73; 4700;occ; 74; 0;17947
8; -2730.1; 05-AUG-2005 21:28:34; Bright; 34.5; 60; 7Bet UMi ; 2.08; 3950;occ; 69; 0;17947
9; -802.7; 05-AUG-2005 22:00:41; Dark ; 37.5; 1; 9Alp CMa ; -1.44; 11000;occ; 75; 0;17947
/nas3/ENVISAT/GOMOS/GOM_NL__0P/GOM_NL__0PNPDE20050805_220042_000061602039_00358_17947_0131.N1
1; -802.2; 05-AUG-2005 22:00:42; Dark ; 45.5; 1; 9Alp CMa ; -1.44; 11000;occ; 91; 1;17947
2; -693.5; 05-AUG-2005 22:02:30; Dark ; 38.5; 179; 240mi2CMA ; 3.03; 24000;occ; 77; 0;17947
3; -606.3; 05-AUG-2005 22:03:58; Dark ; 43.0; 23; 21Eps CMa ; 1.50; 26000;occ; 86; 0;17947
4; -467.3; 05-AUG-2005 22:06:17; Dark ; 59.5; 0; ; 0.00; 0;occ; 119; 0;17947
5; -200.3; 05-AUG-2005 22:10:44; Dark ; 47.0; 2; Alp Car ; -0.74; 7000;occ; 94; 0;17947
6; 443.8; 05-AUG-2005 22:21:28; Dark ; 35.5; 135; Bet Hyi ; 2.82; 5800;occ; 71; 0;17948
7; 928.6; 05-AUG-2005 22:29:33; Dark ; 38.0; 45; Alp Pav ; 1.94; 26000;occ; 76; 0;17948
8; 1425.2; 05-AUG-2005 22:37:49; Dark ; 41.5; 103; 38Zet Sgr ; 2.60; 9700;occ; 83; 0;17948
9; 1567.9; 05-AUG-2005 22:40:12; Bright; 36.5; 155; 41Pi Sgr ; 2.90; 6600;occ; 73; 0;17948
10; 2577.4; 05-AUG-2005 22:57:01; Bright; 35.0; 5; 3Alp Lyr ; 0.03; 11000;occ; 70; 0;17948

```



```

11; 2811.1; 05-AUG-2005 23:00:55; Bright; 33.0; 69; 33Gam Dra ; 2.23; 3800;occ; 66; 0;17948
12; 3062.3; 05-AUG-2005 23:05:06; Bright; 34.0; 119; 14Eta Dra ; 2.73; 4700;occ; 68; 0;17948
13; 3306.1; 05-AUG-2005 23:09:10; Bright; 32.5; 60; 7Bet UMi ; 2.08; 3950;occ; 65; 0;17948
14; 5233.3; 05-AUG-2005 23:41:17; Dark ; 44.0; 1; 9Alp CMa ; -1.44; 11000;occ; 88; 0;17948
15; 5342.5; 05-AUG-2005 23:43:06; Dark ; 16.5; 179; 240mi2CMA ; 3.03; 24000;occ; 33; 0;17948
/nas3/ENVISAT/GOMOS/GOM_NL__0P/GOM_NL__0PNPDE20050805_234306_000059682039_00359_17948_0132.N1
 1; -693.3; 05-AUG-2005 23:43:06; Dark ; 38.5; 179; 240mi2CMA ; 3.03; 24000;occ; 77; 0;17948
 2; -606.3; 05-AUG-2005 23:44:33; Dark ; 42.5; 23; 21Eps CMA ; 1.50; 26000;occ; 85; 0;17948
 3; -467.0; 05-AUG-2005 23:46:53; Dark ; 59.5; 0; ; 0.00; 0;occ; 119; 0;17948
 4; -243.5; 05-AUG-2005 23:50:36; Dark ; 23.0; 161; Tau Pup ; 2.93; 4500;occ; 46; 0;17948
 5; -200.2; 05-AUG-2005 23:51:20; Dark ; 48.0; 2; Alp Car ; -0.74; 7000;occ; 96; 0;17948
 6; 443.9; 06-AUG-2005 00:02:04; Dark ; 38.5; 135; Bet Hyi ; 2.82; 5800;occ; 77; 0;17949
 7; 928.8; 06-AUG-2005 00:10:09; Dark ; 41.5; 45; Alp Pav ; 1.94; 26000;occ; 83; 0;17949
 8; 1425.3; 06-AUG-2005 00:18:25; Dark ; 43.5; 103; 38Zet Sgr ; 2.60; 9700;occ; 87; 0;17949
 9; 1568.1; 06-AUG-2005 00:20:48; Bright; 37.0; 155; 41Pi Sgr ; 2.90; 6600;occ; 74; 0;17949
10; 2151.1; 06-AUG-2005 00:30:31; Bright; 34.5; 168; 17Zet Aql ; 2.99; 11000;occ; 69; 0;17949
11; 2577.5; 06-AUG-2005 00:37:37; Bright; 37.5; 5; 3Alp Lyr ; 0.03; 11000;occ; 75; 0;17949
12; 2811.2; 06-AUG-2005 00:41:31; Bright; 37.5; 69; 33Gam Dra ; 2.23; 3800;occ; 75; 0;17949
13; 3062.7; 06-AUG-2005 00:45:42; Bright; 33.5; 119; 14Eta Dra ; 2.73; 4700;occ; 67; 0;17949
14; 3306.3; 06-AUG-2005 00:49:46; Bright; 33.0; 60; 7Bet UMi ; 2.08; 3950;occ; 66; 0;17949
15; 5233.5; 06-AUG-2005 01:21:53; Dark ; 42.0; 1; 9Alp CMA ; -1.44; 11000;occ; 84; 0;17949
/nas3/ENVISAT/GOMOS/GOM_NL__0P/GOM_NL__0PNPDK20050805_074431_000054882039_00350_17939_0146.N1
 1; -3885.8; 05-AUG-2005 07:44:31; Bright; 34.5; 168; 17Zet Aql ; 2.99; 11000;occ; 69; 0;17939
 2; -3459.5; 05-AUG-2005 07:51:37; Bright; 38.5; 5; 3Alp Lyr ; 0.03; 11000;occ; 77; 0;17939
 3; -3226.7; 05-AUG-2005 07:55:30; Bright; 38.0; 69; 33Gam Dra ; 2.23; 3800;occ; 76; 0;17939
 4; -2976.8; 05-AUG-2005 07:59:40; Bright; 36.5; 119; 14Eta Dra ; 2.73; 4700;occ; 73; 0;17939
 5; -2732.2; 05-AUG-2005 08:03:44; Bright; 52.0; 60; 7Bet UMi ; 2.08; 3950;occ; 104; 0;17939
 6; -804.1; 05-AUG-2005 08:35:53; Dark ; 46.0; 1; 9Alp CMA ; -1.44; 11000;occ; 92; 0;17939
 7; -694.0; 05-AUG-2005 08:37:43; Dark ; 38.5; 179; 240mi2CMA ; 3.03; 24000;occ; 77; 0;17939
 8; -607.0; 05-AUG-2005 08:39:10; Dark ; 42.0; 23; 21Eps CMA ; 1.50; 26000;occ; 84; 0;17939
 9; -469.2; 05-AUG-2005 08:41:27; Dark ; 59.5; 0; ; 0.00; 0;occ; 119; 0;17939
10; -201.1; 05-AUG-2005 08:45:56; Dark ; 43.5; 2; Alp Car ; -0.74; 7000;occ; 87; 0;17939
11; 441.9; 05-AUG-2005 08:56:38; Dark ; 39.0; 135; Bet Hyi ; 2.82; 5800;occ; 78; 0;17940
12; 926.9; 05-AUG-2005 09:04:44; Dark ; 40.0; 45; Alp Pav ; 1.94; 26000;occ; 80; 0;17940
13; 1424.0; 05-AUG-2005 09:13:01; Dark ; 40.0; 103; 38Zet Sgr ; 2.60; 9700;occ; 80; 0;17940
14; 1566.8; 05-AUG-2005 09:15:23; Bright; 36.0; 155; 41Pi Sgr ; 2.90; 6600;occ; 72; 0;17940
/nas3/ENVISAT/GOMOS/GOM_NL__0P/GOM_NL__0PNPDK20050805_092507_000054872039_00351_17940_0147.N1
 1; -3885.8; 05-AUG-2005 09:25:07; Bright; 35.0; 168; 17Zet Aql ; 2.99; 11000;occ; 70; 0;17940
 2; -3459.4; 05-AUG-2005 09:32:13; Bright; 37.5; 5; 3Alp Lyr ; 0.03; 11000;occ; 75; 0;17940
 3; -3226.4; 05-AUG-2005 09:36:06; Bright; 37.0; 69; 33Gam Dra ; 2.23; 3800;occ; 74; 0;17940
 4; -2976.5; 05-AUG-2005 09:40:16; Bright; 36.5; 119; 14Eta Dra ; 2.73; 4700;occ; 73; 0;17940
 5; -2732.0; 05-AUG-2005 09:44:20; Bright; 33.5; 60; 7Bet UMi ; 2.08; 3950;occ; 67; 0;17940
 6; -803.9; 05-AUG-2005 10:16:29; Dark ; 47.0; 1; 9Alp CMA ; -1.44; 11000;occ; 94; 0;17940
 7; -693.9; 05-AUG-2005 10:18:19; Dark ; 37.0; 179; 240mi2CMA ; 3.03; 24000;occ; 74; 0;17940
 8; -606.9; 05-AUG-2005 10:19:46; Dark ; 40.0; 23; 21Eps CMA ; 1.50; 26000;occ; 80; 0;17940
 9; -469.0; 05-AUG-2005 10:22:04; Dark ; 59.5; 0; ; 0.00; 0;occ; 119; 0;17940
10; -201.0; 05-AUG-2005 10:26:32; Dark ; 49.0; 2; Alp Car ; -0.74; 7000;occ; 98; 0;17940
11; 442.1; 05-AUG-2005 10:37:15; Dark ; 38.0; 135; Bet Hyi ; 2.82; 5800;occ; 76; 0;17941
12; 927.1; 05-AUG-2005 10:45:20; Dark ; 39.5; 45; Alp Pav ; 1.94; 26000;occ; 79; 0;17941
13; 1424.1; 05-AUG-2005 10:53:37; Dark ; 38.5; 103; 38Zet Sgr ; 2.60; 9700;occ; 77; 0;17941
14; 1567.0; 05-AUG-2005 10:55:59; Bright; 35.5; 155; 41Pi Sgr ; 2.90; 6600;occ; 71; 0;17941
/nas3/ENVISAT/GOMOS/GOM_NL__0P/GOM_NL__0PNPDK20050805_110543_000054742039_00352_17941_0148.N1
 1; -3885.6; 05-AUG-2005 11:05:43; Bright; 35.0; 168; 17Zet Aql ; 2.99; 11000;occ; 70; 0;17941
 2; -3459.2; 05-AUG-2005 11:12:49; Bright; 37.5; 5; 3Alp Lyr ; 0.03; 11000;occ; 75; 0;17941
 3; -3226.3; 05-AUG-2005 11:16:42; Bright; 38.0; 69; 33Gam Dra ; 2.23; 3800;occ; 76; 0;17941
 4; -2976.2; 05-AUG-2005 11:20:52; Bright; 36.0; 119; 14Eta Dra ; 2.73; 4700;occ; 72; 0;17941
 5; -2731.8; 05-AUG-2005 11:24:57; Bright; 33.5; 60; 7Bet UMi ; 2.08; 3950;occ; 67; 0;17941
 6; -803.7; 05-AUG-2005 11:57:05; Dark ; 37.5; 1; 9Alp CMA ; -1.44; 11000;occ; 75; 0;17941
 7; -693.9; 05-AUG-2005 11:58:54; Dark ; 38.5; 179; 240mi2CMA ; 3.03; 24000;occ; 77; 0;17941
 8; -606.8; 05-AUG-2005 12:00:21; Dark ; 41.5; 23; 21Eps CMA ; 1.50; 26000;occ; 83; 0;17941
 9; -468.7; 05-AUG-2005 12:02:40; Dark ; 59.5; 0; ; 0.00; 0;occ; 119; 0;17941
10; -200.8; 05-AUG-2005 12:07:08; Dark ; 51.0; 2; Alp Car ; -0.74; 7000;occ; 102; 0;17941
11; 442.2; 05-AUG-2005 12:17:51; Dark ; 39.5; 135; Bet Hyi ; 2.82; 5800;occ; 79; 0;17942
12; 927.3; 05-AUG-2005 12:25:56; Dark ; 40.5; 45; Alp Pav ; 1.94; 26000;occ; 81; 0;17942
13; 1424.3; 05-AUG-2005 12:34:13; Dark ; 41.0; 103; 38Zet Sgr ; 2.60; 9700;occ; 82; 0;17942
14; 1567.2; 05-AUG-2005 12:36:36; Bright; 22.5; 155; 41Pi Sgr ; 2.90; 6600;occ; 45; 0;17942
/nas3/ENVISAT/GOMOS/GOM_NL__0P/GOM_NL__0PNPDK20050805_123636_000059302039_00353_17942_0149.N1
 1; -4468.6; 05-AUG-2005 12:36:36; Bright; 35.5; 155; 41Pi Sgr ; 2.90; 6600;occ; 71; 0;17942

```

```

2;-3885.5; 05-AUG-2005 12:46:19; Bright; 35.5; 168; 17Zet Aql ; 2.99; 11000;occ; 71; 0;17942
3;-3459.1; 05-AUG-2005 12:53:25; Bright; 33.0; 5; 3Alp Lyr ; 0.03; 11000;occ; 66; 0;17942
4;-3226.0; 05-AUG-2005 12:57:18; Bright; 39.5; 69; 33Gam Dra ; 2.23; 3800;occ; 79; 0;17942
5;-2975.8; 05-AUG-2005 13:01:28; Bright; 37.0; 119; 14Eta Dra ; 2.73; 4700;occ; 74; 0;17942
6;-2731.4; 05-AUG-2005 13:05:33; Bright; 34.0; 60; 7Bet UMi ; 2.08; 3950;occ; 68; 0;17942
7; -803.5; 05-AUG-2005 13:37:41; Dark ; 42.0; 1; 9Alp CMA ; -1.44; 11000;occ; 84; 0;17942
8; -693.8; 05-AUG-2005 13:39:30; Dark ; 38.0; 179; 240mi2CMA ; 3.03; 24000;occ; 76; 0;17942
9; -606.6; 05-AUG-2005 13:40:58; Dark ; 40.0; 23; 21Eps CMA ; 1.50; 26000;occ; 80; 0;17942
10; -468.5; 05-AUG-2005 13:43:16; Dark ; 59.5; 0; ; 0.00; 0;occ; 119; 0;17942
11; -200.7; 05-AUG-2005 13:47:44; Dark ; 44.0; 2; Alp Car ; -0.74; 7000;occ; 88; 0;17942
12; 442.6; 05-AUG-2005 13:58:27; Dark ; 36.5; 135; Bet Hyi ; 2.82; 5800;occ; 73; 0;17943
13; 927.5; 05-AUG-2005 14:06:32; Dark ; 38.0; 45; Alp Pav ; 1.94; 26000;occ; 76; 0;17943
14; 1424.5; 05-AUG-2005 14:14:49; Dark ; 38.0; 103; 38Zet Sgr ; 2.60; 9700;occ; 76; 0;17943
/nas3/ENVISAT/GOMOS/GOM_NL__0P/GOM_NL__0PNPDK20050805_141712_000054332039_00354_17943_0150.N1
1;-4468.6; 05-AUG-2005 14:17:12; Bright; 36.0; 155; 41Pi Sgr ; 2.90; 6600;occ; 72; 0;17943
2;-3885.4; 05-AUG-2005 14:26:55; Bright; 34.0; 168; 17Zet Aql ; 2.99; 11000;occ; 68; 0;17943
3;-3459.0; 05-AUG-2005 14:34:01; Bright; 34.0; 5; 3Alp Lyr ; 0.03; 11000;occ; 68; 0;17943
4;-3225.9; 05-AUG-2005 14:37:54; Bright; 38.0; 69; 33Gam Dra ; 2.23; 3800;occ; 76; 0;17943
5;-2975.3; 05-AUG-2005 14:42:05; Bright; 36.0; 119; 14Eta Dra ; 2.73; 4700;occ; 72; 0;17943
6;-2731.2; 05-AUG-2005 14:46:09; Bright; 33.5; 60; 7Bet UMi ; 2.08; 3950;occ; 67; 0;17943
7; -803.3; 05-AUG-2005 15:18:17; Dark ; 39.0; 1; 9Alp CMA ; -1.44; 11000;occ; 78; 0;17943
8; -693.7; 05-AUG-2005 15:20:06; Dark ; 38.0; 179; 240mi2CMA ; 3.03; 24000;occ; 76; 0;17943
9; -606.6; 05-AUG-2005 15:21:34; Dark ; 41.5; 23; 21Eps CMA ; 1.50; 26000;occ; 83; 0;17943
10; -468.3; 05-AUG-2005 15:23:52; Dark ; 59.5; 0; ; 0.00; 0;occ; 119; 0;17943
11; -200.6; 05-AUG-2005 15:28:20; Dark ; 51.0; 2; Alp Car ; -0.74; 7000;occ; 102; 0;17943
12; 442.8; 05-AUG-2005 15:39:03; Dark ; 36.0; 135; Bet Hyi ; 2.82; 5800;occ; 72; 0;17944
13; 927.8; 05-AUG-2005 15:47:08; Dark ; 37.5; 45; Alp Pav ; 1.94; 26000;occ; 75; 0;17944
/nas3/ENVISAT/GOMOS/GOM_NL__0P/GOM_NL__0PNPDK20050805_155525_000055632039_00355_17944_0151.N1
1;-4611.3; 05-AUG-2005 15:55:25; Dark ; 39.0; 103; 38Zet Sgr ; 2.60; 9700;occ; 78; 0;17944
2;-4468.5; 05-AUG-2005 15:57:48; Bright; 36.5; 155; 41Pi Sgr ; 2.90; 6600;occ; 73; 0;17944
3;-3885.4; 05-AUG-2005 16:07:31; Bright; 35.0; 168; 17Zet Aql ; 2.99; 11000;occ; 70; 0;17944
4;-3458.9; 05-AUG-2005 16:14:37; Bright; 38.0; 5; 3Alp Lyr ; 0.03; 11000;occ; 76; 0;17944
5;-3225.8; 05-AUG-2005 16:18:30; Bright; 37.5; 69; 33Gam Dra ; 2.23; 3800;occ; 75; 0;17944
6;-2975.1; 05-AUG-2005 16:22:41; Bright; 36.0; 119; 14Eta Dra ; 2.73; 4700;occ; 72; 0;17944
7;-2730.9; 05-AUG-2005 16:26:45; Bright; 33.5; 60; 7Bet UMi ; 2.08; 3950;occ; 67; 0;17944
8; -803.3; 05-AUG-2005 16:58:53; Dark ; 43.5; 1; 9Alp CMA ; -1.44; 11000;occ; 87; 0;17944
9; -693.6; 05-AUG-2005 17:00:43; Dark ; 38.5; 179; 240mi2CMA ; 3.03; 24000;occ; 77; 0;17944
10; -606.6; 05-AUG-2005 17:02:10; Dark ; 41.5; 23; 21Eps CMA ; 1.50; 26000;occ; 83; 0;17944
11; -468.0; 05-AUG-2005 17:04:28; Dark ; 59.5; 0; ; 0.00; 0;occ; 119; 0;17944
12; -200.6; 05-AUG-2005 17:08:56; Dark ; 44.0; 2; Alp Car ; -0.74; 7000;occ; 88; 0;17944
13; 443.0; 05-AUG-2005 17:19:39; Dark ; 37.0; 135; Bet Hyi ; 2.82; 5800;occ; 74; 0;17945
14; 927.9; 05-AUG-2005 17:27:44; Dark ; 24.5; 45; Alp Pav ; 1.94; 26000;occ; 49; 0;17945
/nas3/ENVISAT/GOMOS/GOM_NL__0P/GOM_NL__0PNPDK20050805_172744_000055862039_00356_17945_0152.N1
1;-5108.0; 05-AUG-2005 17:27:44; Dark ; 36.5; 45; Alp Pav ; 1.94; 26000;occ; 73; 0;17945
2;-4611.2; 05-AUG-2005 17:36:01; Dark ; 43.5; 103; 38Zet Sgr ; 2.60; 9700;occ; 87; 0;17945
3;-4468.4; 05-AUG-2005 17:38:24; Bright; 37.0; 155; 41Pi Sgr ; 2.90; 6600;occ; 74; 0;17945
4;-3458.8; 05-AUG-2005 17:55:13; Bright; 39.5; 5; 3Alp Lyr ; 0.03; 11000;occ; 79; 0;17945
5;-3225.6; 05-AUG-2005 17:59:07; Bright; 34.5; 69; 33Gam Dra ; 2.23; 3800;occ; 69; 0;17945
6;-2974.7; 05-AUG-2005 18:03:17; Bright; 36.5; 119; 14Eta Dra ; 2.73; 4700;occ; 73; 0;17945
7;-2730.7; 05-AUG-2005 18:07:21; Bright; 37.0; 60; 7Bet UMi ; 2.08; 3950;occ; 74; 0;17945
8; -803.1; 05-AUG-2005 18:39:29; Dark ; 51.0; 1; 9Alp CMA ; -1.44; 11000;occ; 102; 0;17945
9; -693.5; 05-AUG-2005 18:41:19; Dark ; 37.5; 179; 240mi2CMA ; 3.03; 24000;occ; 75; 0;17945
10; -606.5; 05-AUG-2005 18:42:46; Dark ; 43.0; 23; 21Eps CMA ; 1.50; 26000;occ; 86; 0;17945
11; -467.8; 05-AUG-2005 18:45:04; Dark ; 59.5; 0; ; 0.00; 0;occ; 119; 0;17945
12; -200.6; 05-AUG-2005 18:49:32; Dark ; 51.0; 2; Alp Car ; -0.74; 7000;occ; 102; 0;17945
13; 443.2; 05-AUG-2005 19:00:15; Dark ; 35.5; 135; Bet Hyi ; 2.82; 5800;occ; 71; 0;17946
/nas3/ENVISAT/GOMOS/GOM_NL__0P/GOM_NL__0PNPDK20050805_190820_000060722039_00357_17946_0155.N1
1;-5107.7; 05-AUG-2005 19:08:20; Dark ; 45.5; 45; Alp Pav ; 1.94; 26000;occ; 91; 0;17946
2;-4611.1; 05-AUG-2005 19:16:37; Dark ; 43.5; 103; 38Zet Sgr ; 2.60; 9700;occ; 87; 0;17946
3;-4468.3; 05-AUG-2005 19:19:00; Bright; 38.0; 155; 41Pi Sgr ; 2.90; 6600;occ; 76; 0;17946
4;-3885.0; 05-AUG-2005 19:28:43; Bright; 35.5; 168; 17Zet Aql ; 2.99; 11000;occ; 71; 0;17946
5;-3458.6; 05-AUG-2005 19:35:49; Bright; 38.5; 5; 3Alp Lyr ; 0.03; 11000;occ; 77; 0;17946
6;-3225.3; 05-AUG-2005 19:39:43; Bright; 37.0; 69; 33Gam Dra ; 2.23; 3800;occ; 74; 0;17946
7;-2974.3; 05-AUG-2005 19:43:54; Bright; 37.5; 119; 14Eta Dra ; 2.73; 4700;occ; 75; 0;17946
8;-2730.4; 05-AUG-2005 19:47:58; Bright; 44.5; 60; 7Bet UMi ; 2.08; 3950;occ; 89; 0;17946
9; -803.0; 05-AUG-2005 20:20:05; Dark ; 42.0; 1; 9Alp CMA ; -1.44; 11000;occ; 84; 0;17946
10; -693.5; 05-AUG-2005 20:21:55; Dark ; 38.5; 179; 240mi2CMA ; 3.03; 24000;occ; 77; 0;17946
11; -606.4; 05-AUG-2005 20:23:22; Dark ; 41.0; 23; 21Eps CMA ; 1.50; 26000;occ; 82; 0;17946

```

```

12; -467.5; 05-AUG-2005 20:25:41; Dark ; 59.5; 0; ; 0.00; 0;occ; 119; 0;17946
13; -200.4; 05-AUG-2005 20:30:08; Dark ; 47.5; 2; Alp Car ; -0.74; 7000;occ; 95; 0;17946
14; 443.4; 05-AUG-2005 20:40:51; Dark ; 37.5; 135; Bet Hyi ; 2.82; 5800;occ; 75; 0;17947
15; 928.4; 05-AUG-2005 20:48:56; Dark ; 36.5; 45; Alp Pav ; 1.94; 26000;occ; 73; 0;17947
/nas3/ENVISAT/GOMOS/GOM_NL__0P/GOM_NL__0PNPDE20050804_223407_00000112039_00344_17933_0129.N1
1; -694.6; 04-AUG-2005 22:34:07; Dark ; 12.5; 179; 240mi2CMA ; 3.03; 24000;occ; 25; 0;17933
/nas3/ENVISAT/GOMOS/GOM_NL__0P/GOM_NL__0PNPDE20050806_012224_000041112039_00360_17949_0133.N1
1; -771.4; 06-AUG-2005 01:22:24; Dark ; 42.5; 1; 9Alp CMA ; -1.44; 11000;occ; 85; 62;17949
2; -606.1; 06-AUG-2005 01:25:09; Dark ; 41.0; 23; 21Eps CMA ; 1.50; 26000;occ; 82; 0;17949
3; -466.8; 06-AUG-2005 01:27:29; Dark ; 59.5; 0; ; 0.00; 0;occ; 119; 0;17949
4; -243.4; 06-AUG-2005 01:31:12; Dark ; 23.0; 161; Tau Pup ; 2.93; 4500;occ; 46; 0;17949
5; -200.0; 06-AUG-2005 01:31:56; Dark ; 37.5; 2; Alp Car ; -0.74; 7000;occ; 75; 0;17949
6; 444.1; 06-AUG-2005 01:42:40; Dark ; 37.0; 135; Bet Hyi ; 2.82; 5800;occ; 74; 0;17950
7; 929.1; 06-AUG-2005 01:50:45; Dark ; 39.5; 45; Alp Pav ; 1.94; 26000;occ; 79; 0;17950
8; 1425.5; 06-AUG-2005 01:59:01; Dark ; 43.0; 103; 38Zet Sgr ; 2.60; 9700;occ; 86; 0;17950
9; 1568.3; 06-AUG-2005 02:01:24; Bright; 36.5; 155; 41Pi Sgr ; 2.90; 6600;occ; 73; 0;17950
10; 2577.7; 06-AUG-2005 02:18:13; Bright; 36.0; 5; 3Alp Lyr ; 0.03; 11000;occ; 72; 0;17950
11; 2811.4; 06-AUG-2005 02:22:07; Bright; 34.5; 69; 33Gam Dra ; 2.23; 3800;occ; 69; 0;17950
12; 3063.0; 06-AUG-2005 02:26:19; Bright; 35.0; 119; 14Eta Dra ; 2.73; 4700;occ; 70; 0;17950
13; 3306.7; 06-AUG-2005 02:30:22; Bright; 33.5; 60; 7Bet UMi ; 2.08; 3950;occ; 67; 0;17950
/nas3/ENVISAT/GOMOS/GOM_NL__0P/GOM_NL__0PNPDE20050806_030229_000041442039_00361_17950_0134.N1
1; -802.2; 06-AUG-2005 03:02:29; Dark ; 43.0; 1; 9Alp CMA ; -1.44; 11000;occ; 86; 0;17950
2; -652.1; 06-AUG-2005 03:04:59; Dark ; 12.0; 37; 25Del CMA ; 1.83; 5900;occ; 24; 0;17950
3; -606.0; 06-AUG-2005 03:05:45; Dark ; 41.5; 23; 21Eps CMA ; 1.50; 26000;occ; 83; 0;17950
4; -466.5; 06-AUG-2005 03:08:05; Dark ; 59.5; 0; ; 0.00; 0;occ; 119; 0;17950
5; -199.8; 06-AUG-2005 03:12:32; Dark ; 43.5; 2; Alp Car ; -0.74; 7000;occ; 87; 0;17950
6; 444.5; 06-AUG-2005 03:23:16; Dark ; 38.5; 135; Bet Hyi ; 2.82; 5800;occ; 77; 0;17951
7; 929.4; 06-AUG-2005 03:31:21; Dark ; 38.0; 45; Alp Pav ; 1.94; 26000;occ; 76; 0;17951
8; 1425.8; 06-AUG-2005 03:39:37; Dark ; 41.0; 103; 38Zet Sgr ; 2.60; 9700;occ; 82; 0;17951
9; 1568.7; 06-AUG-2005 03:42:00; Bright; 37.0; 155; 41Pi Sgr ; 2.90; 6600;occ; 74; 0;17951
10; 2151.6; 06-AUG-2005 03:51:43; Bright; 35.0; 168; 17Zet Aql ; 2.99; 11000;occ; 70; 0;17951
11; 2578.0; 06-AUG-2005 03:58:49; Bright; 36.5; 5; 3Alp Lyr ; 0.03; 11000;occ; 73; 0;17951
12; 2811.8; 06-AUG-2005 04:02:43; Bright; 34.0; 69; 33Gam Dra ; 2.23; 3800;occ; 68; 0;17951
13; 3063.6; 06-AUG-2005 04:06:55; Bright; 33.5; 119; 14Eta Dra ; 2.73; 4700;occ; 67; 0;17951
14; 3307.1; 06-AUG-2005 04:10:59; Bright; 35.5; 60; 7Bet UMi ; 2.08; 3950;occ; 71; 0;17951
/nas3/ENVISAT/GOMOS/GOM_NL__0P/GOM_NL__0PNPDE20050806_044305_000041422039_00362_17951_0135.N1
1; -802.0; 06-AUG-2005 04:43:05; Dark ; 37.5; 1; 9Alp CMA ; -1.44; 11000;occ; 75; 0;17951
2; -652.0; 06-AUG-2005 04:45:35; Dark ; 12.0; 37; 25Del CMA ; 1.83; 5900;occ; 24; 0;17951
3; -606.0; 06-AUG-2005 04:46:22; Dark ; 36.5; 23; 21Eps CMA ; 1.50; 26000;occ; 73; 0;17951
4; -466.2; 06-AUG-2005 04:48:41; Dark ; 59.5; 0; ; 0.00; 0;occ; 119; 0;17951
5; -199.7; 06-AUG-2005 04:53:08; Dark ; 42.5; 2; Alp Car ; -0.74; 7000;occ; 85; 0;17951
6; 444.8; 06-AUG-2005 05:03:52; Dark ; 38.5; 135; Bet Hyi ; 2.82; 5800;occ; 77; 0;17952
7; 929.6; 06-AUG-2005 05:11:57; Dark ; 38.0; 45; Alp Pav ; 1.94; 26000;occ; 76; 0;17952
8; 1426.0; 06-AUG-2005 05:20:13; Dark ; 41.5; 103; 38Zet Sgr ; 2.60; 9700;occ; 83; 0;17952
9; 1568.8; 06-AUG-2005 05:22:36; Bright; 37.5; 155; 41Pi Sgr ; 2.90; 6600;occ; 75; 0;17952
10; 2151.7; 06-AUG-2005 05:32:19; Bright; 35.0; 168; 17Zet Aql ; 2.99; 11000;occ; 70; 0;17952
11; 2578.1; 06-AUG-2005 05:39:26; Bright; 38.0; 5; 3Alp Lyr ; 0.03; 11000;occ; 76; 0;17952
12; 2812.1; 06-AUG-2005 05:43:20; Bright; 36.0; 69; 33Gam Dra ; 2.23; 3800;occ; 72; 0;17952
13; 3064.0; 06-AUG-2005 05:47:31; Bright; 36.5; 119; 14Eta Dra ; 2.73; 4700;occ; 73; 0;17952
14; 3307.3; 06-AUG-2005 05:51:35; Bright; 34.0; 60; 7Bet UMi ; 2.08; 3950;occ; 68; 0;17952
/nas3/ENVISAT/GOMOS/GOM_NL__0P/GOM_NL__0PNPDE20050806_201722_000024132039_00372_17961_0136.N1
1; -5104.3; 06-AUG-2005 20:17:22; Dark ; 40.0; 45; Alp Pav ; 1.94; 26000;occ; 80; 0;17961
2; -4608.4; 06-AUG-2005 20:25:38; Dark ; 42.5; 103; 38Zet Sgr ; 2.60; 9700;occ; 85; 0;17961
3; -4465.6; 06-AUG-2005 20:28:01; Bright; 36.0; 155; 41Pi Sgr ; 2.90; 6600;occ; 72; 0;17961
4; -3883.3; 06-AUG-2005 20:37:43; Bright; 35.5; 168; 17Zet Aql ; 2.99; 11000;occ; 71; 0;17961
5; -3456.3; 06-AUG-2005 20:44:50; Bright; 34.5; 5; 3Alp Lyr ; 0.03; 11000;occ; 69; 0;17961
6; -3221.7; 06-AUG-2005 20:48:45; Bright; 38.5; 69; 33Gam Dra ; 2.23; 3800;occ; 77; 0;17961
7; -2968.5; 06-AUG-2005 20:52:58; Bright; 37.5; 119; 14Eta Dra ; 2.73; 4700;occ; 75; 0;17961
8; -2725.9; 06-AUG-2005 20:57:01; Bright; 35.5; 60; 7Bet UMi ; 2.08; 3950;occ; 71; 0;17961
/nas3/ENVISAT/GOMOS/GOM_NL__0P/GOM_NL__0PNPDE20050806_214954_000049342039_00373_17962_0137.N1
1; 447.2; 06-AUG-2005 21:49:54; Dark ; 36.0; 135; Bet Hyi ; 2.82; 5800;occ; 72; 0;17962
2; 931.8; 06-AUG-2005 21:57:58; Dark ; 45.5; 45; Alp Pav ; 1.94; 26000;occ; 91; 0;17962
3; 1427.6; 06-AUG-2005 22:06:14; Dark ; 47.0; 103; 38Zet Sgr ; 2.60; 9700;occ; 94; 0;17962
4; 1570.5; 06-AUG-2005 22:08:37; Bright; 36.5; 155; 41Pi Sgr ; 2.90; 6600;occ; 73; 0;17962
5; 2152.8; 06-AUG-2005 22:18:19; Bright; 33.5; 168; 17Zet Aql ; 2.99; 11000;occ; 67; 0;17962
6; 2579.7; 06-AUG-2005 22:25:26; Bright; 33.0; 5; 3Alp Lyr ; 0.03; 11000;occ; 66; 0;17962
7; 2814.3; 06-AUG-2005 22:29:21; Bright; 32.5; 69; 33Gam Dra ; 2.23; 3800;occ; 65; 0;17962
8; 3067.7; 06-AUG-2005 22:33:34; Bright; 37.5; 119; 14Eta Dra ; 2.73; 4700;occ; 75; 0;17962

```



```

9; 3310.3; 06-AUG-2005 22:37:37; Bright; 36.0; 60; 7Bet UMi ; 2.08; 3950;occ; 72; 0;17962
10; 5235.9; 06-AUG-2005 23:09:43; Dark ; 41.0; 1; 9Alp CMA ; -1.44; 11000;occ; 82; 0;17962
11; 5343.9; 06-AUG-2005 23:11:31; Dark ; 38.5; 179; 240mi2CMA ; 3.03; 24000;occ; 77; 0;17962
/nas3/ENVISAT/GOMOS/GOM_NL__0P/GOM_NL__0PNPDE20050806_231131_000059692039_00373_17962_0138.N1
1; -692.0; 06-AUG-2005 23:11:31; Dark ; 39.0; 179; 240mi2CMA ; 3.03; 24000;occ; 78; 0;17962
2; -604.7; 06-AUG-2005 23:12:58; Dark ; 41.0; 23; 21Eps CMA ; 1.50; 26000;occ; 82; 0;17962
3; -463.4; 06-AUG-2005 23:15:19; Dark ; 59.5; 0; ; 0.00; 0;occ; 119; 0;17962
4; -198.1; 06-AUG-2005 23:19:44; Dark ; 49.5; 2; Alp Car ; -0.74; 7000;occ; 99; 0;17962
5; 447.5; 06-AUG-2005 23:30:30; Dark ; 37.5; 135; Bet Hyi ; 2.82; 5800;occ; 75; 0;17963
6; 932.0; 06-AUG-2005 23:38:35; Dark ; 38.5; 45; Alp Pav ; 1.94; 26000;occ; 77; 0;17963
7; 1427.8; 06-AUG-2005 23:46:50; Dark ; 38.5; 103; 38Zet Sgr ; 2.60; 9700;occ; 77; 0;17963
8; 1570.6; 06-AUG-2005 23:49:13; Bright; 36.5; 155; 41Pi Sgr ; 2.90; 6600;occ; 73; 0;17963
9; 2153.0; 06-AUG-2005 23:58:55; Bright; 34.0; 168; 17Zet Aql ; 2.99; 11000;occ; 68; 0;17963
10; 2579.8; 07-AUG-2005 00:06:02; Bright; 35.5; 5; 3Alp Lyr ; 0.03; 11000;occ; 71; 0;17963
11; 2814.7; 07-AUG-2005 00:09:57; Bright; 37.0; 69; 33Gam Dra ; 2.23; 3800;occ; 74; 0;17963
12; 3068.1; 07-AUG-2005 00:14:11; Bright; 34.0; 119; 14Eta Dra ; 2.73; 4700;occ; 68; 0;17963
13; 3310.5; 07-AUG-2005 00:18:13; Bright; 35.0; 60; 7Bet UMi ; 2.08; 3950;occ; 70; 0;17963
14; 5236.1; 07-AUG-2005 00:50:19; Dark ; 41.5; 1; 9Alp CMA ; -1.44; 11000;occ; 83; 0;17963
/nas3/ENVISAT/GOMOS/GOM_NL__0P/GOM_NL__0PNPDK20050806_062342_000024052039_00363_17952_0156.N1
1; -801.8; 06-AUG-2005 06:23:42; Dark ; 41.0; 1; 9Alp CMA ; -1.44; 11000;occ; 82; 0;17952
2; -693.1; 06-AUG-2005 06:25:30; Dark ; 36.5; 179; 240mi2CMA ; 3.03; 24000;occ; 73; 0;17952
3; -605.8; 06-AUG-2005 06:26:58; Dark ; 41.0; 23; 21Eps CMA ; 1.50; 26000;occ; 82; 0;17952
4; -466.0; 06-AUG-2005 06:29:17; Dark ; 59.5; 0; ; 0.00; 0;occ; 119; 0;17952
5; -199.5; 06-AUG-2005 06:33:44; Dark ; 44.5; 2; Alp Car ; -0.74; 7000;occ; 89; 0;17952
6; 445.1; 06-AUG-2005 06:44:29; Dark ; 36.0; 135; Bet Hyi ; 2.82; 5800;occ; 72; 0;17953
7; 929.8; 06-AUG-2005 06:52:33; Dark ; 41.5; 45; Alp Pav ; 1.94; 26000;occ; 83; 0;17953
8; 1426.2; 06-AUG-2005 07:00:50; Dark ; 41.5; 103; 38Zet Sgr ; 2.60; 9700;occ; 83; 0;17953
9; 1569.0; 06-AUG-2005 07:03:12; Bright; 35.5; 155; 41Pi Sgr ; 2.90; 6600;occ; 71; 0;17953
/nas3/ENVISAT/GOMOS/GOM_NL__0P/GOM_NL__0PNPDK20050806_071255_000054892039_00364_17953_0157.N1
1; -3884.1; 06-AUG-2005 07:12:55; Bright; 34.5; 168; 17Zet Aql ; 2.99; 11000;occ; 69; 0;17953
2; -3457.6; 06-AUG-2005 07:20:02; Bright; 38.5; 5; 3Alp Lyr ; 0.03; 11000;occ; 77; 0;17953
3; -3223.6; 06-AUG-2005 07:23:56; Bright; 37.0; 69; 33Gam Dra ; 2.23; 3800;occ; 74; 0;17953
4; -2971.6; 06-AUG-2005 07:28:08; Bright; 37.5; 119; 14Eta Dra ; 2.73; 4700;occ; 75; 0;17953
5; -2728.3; 06-AUG-2005 07:32:11; Bright; 36.5; 60; 7Bet UMi ; 2.08; 3950;occ; 73; 0;17953
6; -801.6; 06-AUG-2005 08:04:18; Dark ; 49.0; 1; 9Alp CMA ; -1.44; 11000;occ; 98; 0;17953
7; -692.9; 06-AUG-2005 08:06:06; Dark ; 37.5; 179; 240mi2CMA ; 3.03; 24000;occ; 75; 0;17953
8; -605.7; 06-AUG-2005 08:07:34; Dark ; 39.0; 23; 21Eps CMA ; 1.50; 26000;occ; 78; 0;17953
9; -465.7; 06-AUG-2005 08:09:54; Dark ; 59.5; 0; ; 0.00; 0;occ; 119; 0;17953
10; -199.4; 06-AUG-2005 08:14:20; Dark ; 45.0; 2; Alp Car ; -0.74; 7000;occ; 90; 0;17953
11; 445.3; 06-AUG-2005 08:25:05; Dark ; 36.0; 135; Bet Hyi ; 2.82; 5800;occ; 72; 0;17954
12; 930.1; 06-AUG-2005 08:33:10; Dark ; 41.0; 45; Alp Pav ; 1.94; 26000;occ; 82; 0;17954
13; 1426.4; 06-AUG-2005 08:41:26; Dark ; 45.5; 103; 38Zet Sgr ; 2.60; 9700;occ; 91; 0;17954
14; 1569.1; 06-AUG-2005 08:43:49; Bright; 36.5; 155; 41Pi Sgr ; 2.90; 6600;occ; 73; 0;17954
/nas3/ENVISAT/GOMOS/GOM_NL__0P/GOM_NL__0PNPDK20050806_085331_000054882039_00365_17954_0158.N1
1; -3884.1; 06-AUG-2005 08:53:31; Bright; 34.5; 168; 17Zet Aql ; 2.99; 11000;occ; 69; 0;17954
2; -3457.5; 06-AUG-2005 09:00:38; Bright; 33.5; 5; 3Alp Lyr ; 0.03; 11000;occ; 67; 0;17954
3; -3223.4; 06-AUG-2005 09:04:32; Bright; 37.5; 69; 33Gam Dra ; 2.23; 3800;occ; 75; 0;17954
4; -2971.2; 06-AUG-2005 09:08:44; Bright; 36.5; 119; 14Eta Dra ; 2.73; 4700;occ; 73; 0;17954
5; -2727.9; 06-AUG-2005 09:12:47; Bright; 35.5; 60; 7Bet UMi ; 2.08; 3950;occ; 71; 0;17954
6; -801.4; 06-AUG-2005 09:44:54; Dark ; 37.5; 1; 9Alp CMA ; -1.44; 11000;occ; 75; 0;17954
7; -692.8; 06-AUG-2005 09:46:42; Dark ; 38.0; 179; 240mi2CMA ; 3.03; 24000;occ; 76; 0;17954
8; -605.6; 06-AUG-2005 09:48:10; Dark ; 39.5; 23; 21Eps CMA ; 1.50; 26000;occ; 79; 0;17954
9; -465.5; 06-AUG-2005 09:50:30; Dark ; 59.5; 0; ; 0.00; 0;occ; 119; 0;17954
10; -199.3; 06-AUG-2005 09:54:56; Dark ; 47.0; 2; Alp Car ; -0.74; 7000;occ; 94; 0;17954
11; 445.6; 06-AUG-2005 10:05:41; Dark ; 37.0; 135; Bet Hyi ; 2.82; 5800;occ; 74; 0;17955
12; 930.3; 06-AUG-2005 10:13:46; Dark ; 37.5; 45; Alp Pav ; 1.94; 26000;occ; 75; 0;17955
13; 1426.6; 06-AUG-2005 10:22:02; Dark ; 41.5; 103; 38Zet Sgr ; 2.60; 9700;occ; 83; 0;17955
14; 1569.3; 06-AUG-2005 10:24:25; Bright; 36.0; 155; 41Pi Sgr ; 2.90; 6600;occ; 72; 0;17955
/nas3/ENVISAT/GOMOS/GOM_NL__0P/GOM_NL__0PNPDK20050806_103407_000054782039_00366_17955_0159.N1
1; -3883.9; 06-AUG-2005 10:34:07; Bright; 35.0; 168; 17Zet Aql ; 2.99; 11000;occ; 70; 0;17955
2; -3457.3; 06-AUG-2005 10:41:14; Bright; 38.5; 5; 3Alp Lyr ; 0.03; 11000;occ; 77; 0;17955
3; -3223.1; 06-AUG-2005 10:45:08; Bright; 37.0; 69; 33Gam Dra ; 2.23; 3800;occ; 74; 0;17955
4; -2970.9; 06-AUG-2005 10:49:20; Bright; 36.5; 119; 14Eta Dra ; 2.73; 4700;occ; 73; 0;17955
5; -2727.5; 06-AUG-2005 10:53:24; Bright; 35.5; 60; 7Bet UMi ; 2.08; 3950;occ; 71; 0;17955
6; -801.2; 06-AUG-2005 11:25:30; Dark ; 45.5; 1; 9Alp CMA ; -1.44; 11000;occ; 91; 0;17955
7; -692.7; 06-AUG-2005 11:27:18; Dark ; 37.0; 179; 240mi2CMA ; 3.03; 24000;occ; 74; 0;17955
8; -605.4; 06-AUG-2005 11:28:46; Dark ; 41.0; 23; 21Eps CMA ; 1.50; 26000;occ; 82; 0;17955
9; -465.2; 06-AUG-2005 11:31:06; Dark ; 59.5; 0; ; 0.00; 0;occ; 119; 0;17955

```

```

10; -199.1; 06-AUG-2005 11:35:32; Dark ; 49.0; 2; Alp Car ; -0.74; 7000;occ; 98; 0;17955
11; 445.7; 06-AUG-2005 11:46:17; Dark ; 36.0; 135; Bet Hyi ; 2.82; 5800;occ; 72; 0;17956
12; 930.5; 06-AUG-2005 11:54:22; Dark ; 38.5; 45; Alp Pav ; 1.94; 26000;occ; 77; 0;17956
13; 1426.6; 06-AUG-2005 12:02:38; Dark ; 38.0; 103; 38Zet Sgr ; 2.60; 9700;occ; 76; 0;17956
14; 1569.5; 06-AUG-2005 12:05:01; Bright; 25.5; 155; 41Pi Sgr ; 2.90; 6600;occ; 51; 0;17956
/nas3/ENVISAT/GOMOS/GOM_NL__0P/GOM_NL__0PNPDK20050806_120501_000060412039_00367_17956_0160.N1
 1;-4466.3; 06-AUG-2005 12:05:01; Bright; 36.0; 155; 41Pi Sgr ; 2.90; 6600;occ; 72; 0;17956
 2;-3883.8; 06-AUG-2005 12:14:43; Bright; 35.0; 168; 17Zet Aql ; 2.99; 11000;occ; 70; 0;17956
 3;-3457.1; 06-AUG-2005 12:21:50; Bright; 38.5; 5; 3Alp Lyr ; 0.03; 11000;occ; 77; 0;17956
 4;-3223.0; 06-AUG-2005 12:25:44; Bright; 38.5; 69; 33Gam Dra ; 2.23; 3800;occ; 77; 0;17956
 5;-2970.5; 06-AUG-2005 12:29:57; Bright; 36.5; 119; 14Eta Dra ; 2.73; 4700;occ; 73; 0;17956
 6;-2727.3; 06-AUG-2005 12:34:00; Bright; 36.5; 60; 7Bet UMi ; 2.08; 3950;occ; 73; 0;17956
 7; -801.0; 06-AUG-2005 13:06:06; Dark ; 44.5; 1; 9Alp CMA ; -1.44; 11000;occ; 89; 0;17956
 8; -692.6; 06-AUG-2005 13:07:54; Dark ; 37.0; 179; 240mi2CMA ; 3.03; 24000;occ; 74; 0;17956
 9; -605.2; 06-AUG-2005 13:09:22; Dark ; 42.0; 23; 21Eps CMA ; 1.50; 26000;occ; 84; 0;17956
10; -465.0; 06-AUG-2005 13:11:42; Dark ; 59.5; 0; ; 0.00; 0;occ; 119; 0;17956
11; -198.9; 06-AUG-2005 13:16:08; Dark ; 44.5; 2; Alp Car ; -0.74; 7000;occ; 89; 0;17956
12; 446.0; 06-AUG-2005 13:26:53; Dark ; 37.0; 135; Bet Hyi ; 2.82; 5800;occ; 74; 0;17957
13; 930.8; 06-AUG-2005 13:34:58; Dark ; 38.0; 45; Alp Pav ; 1.94; 26000;occ; 76; 0;17957
14; 1426.8; 06-AUG-2005 13:43:14; Dark ; 41.0; 103; 38Zet Sgr ; 2.60; 9700;occ; 82; 0;17957
15; 1569.7; 06-AUG-2005 13:45:37; Bright; 6.5; 155; 41Pi Sgr ; 2.90; 6600;occ; 13; 0;17957
/nas3/ENVISAT/GOMOS/GOM_NL__0P/GOM_NL__0PNPDK20050806_134537_000054342039_00368_17957_0161.N1
 1;-4466.3; 06-AUG-2005 13:45:37; Bright; 36.5; 155; 41Pi Sgr ; 2.90; 6600;occ; 73; 0;17957
 2;-3883.7; 06-AUG-2005 13:55:19; Bright; 34.0; 168; 17Zet Aql ; 2.99; 11000;occ; 68; 0;17957
 3;-3456.9; 06-AUG-2005 14:02:26; Bright; 37.5; 5; 3Alp Lyr ; 0.03; 11000;occ; 75; 0;17957
 4;-3222.7; 06-AUG-2005 14:06:20; Bright; 34.5; 69; 33Gam Dra ; 2.23; 3800;occ; 69; 0;17957
 5;-2970.1; 06-AUG-2005 14:10:33; Bright; 37.0; 119; 14Eta Dra ; 2.73; 4700;occ; 74; 0;17957
 6;-2727.0; 06-AUG-2005 14:14:36; Bright; 38.5; 60; 7Bet UMi ; 2.08; 3950;occ; 77; 0;17957
 7; -800.8; 06-AUG-2005 14:46:42; Dark ; 41.0; 1; 9Alp CMA ; -1.44; 11000;occ; 82; 0;17957
 8; -692.4; 06-AUG-2005 14:48:30; Dark ; 38.5; 179; 240mi2CMA ; 3.03; 24000;occ; 77; 0;17957
 9; -605.3; 06-AUG-2005 14:49:58; Dark ; 39.0; 23; 21Eps CMA ; 1.50; 26000;occ; 78; 0;17957
10; -464.7; 06-AUG-2005 14:52:18; Dark ; 59.5; 0; ; 0.00; 0;occ; 119; 0;17957
11; -198.8; 06-AUG-2005 14:56:44; Dark ; 51.0; 2; Alp Car ; -0.74; 7000;occ; 102; 0;17957
12; 446.3; 06-AUG-2005 15:07:29; Dark ; 36.5; 135; Bet Hyi ; 2.82; 5800;occ; 73; 0;17958
13; 931.0; 06-AUG-2005 15:15:34; Dark ; 37.5; 45; Alp Pav ; 1.94; 26000;occ; 75; 0;17958
/nas3/ENVISAT/GOMOS/GOM_NL__0P/GOM_NL__0PNPDK20050806_152350_000055752039_00369_17958_0162.N1
 1;-4608.9; 06-AUG-2005 15:23:50; Dark ; 38.0; 103; 38Zet Sgr ; 2.60; 9700;occ; 76; 0;17958
 2;-4466.1; 06-AUG-2005 15:26:13; Bright; 36.5; 155; 41Pi Sgr ; 2.90; 6600;occ; 73; 0;17958
 3;-3883.6; 06-AUG-2005 15:35:55; Bright; 36.0; 168; 17Zet Aql ; 2.99; 11000;occ; 72; 0;17958
 4;-3456.9; 06-AUG-2005 15:43:02; Bright; 38.5; 5; 3Alp Lyr ; 0.03; 11000;occ; 77; 0;17958
 5;-3222.5; 06-AUG-2005 15:46:56; Bright; 34.0; 69; 33Gam Dra ; 2.23; 3800;occ; 68; 0;17958
 6;-2969.8; 06-AUG-2005 15:51:09; Bright; 37.0; 119; 14Eta Dra ; 2.73; 4700;occ; 74; 0;17958
 7;-2726.8; 06-AUG-2005 15:55:12; Bright; 33.5; 60; 7Bet UMi ; 2.08; 3950;occ; 67; 0;17958
 8; -800.7; 06-AUG-2005 16:27:18; Dark ; 42.5; 1; 9Alp CMA ; -1.44; 11000;occ; 85; 0;17958
 9; -692.4; 06-AUG-2005 16:29:06; Dark ; 38.0; 179; 240mi2CMA ; 3.03; 24000;occ; 76; 0;17958
10; -605.1; 06-AUG-2005 16:30:34; Dark ; 42.0; 23; 21Eps CMA ; 1.50; 26000;occ; 84; 0;17958
11; -464.5; 06-AUG-2005 16:32:54; Dark ; 59.5; 0; ; 0.00; 0;occ; 119; 0;17958
12; -198.7; 06-AUG-2005 16:37:20; Dark ; 49.5; 2; Alp Car ; -0.74; 7000;occ; 99; 0;17958
13; 446.5; 06-AUG-2005 16:48:05; Dark ; 37.0; 135; Bet Hyi ; 2.82; 5800;occ; 74; 0;17959
14; 931.2; 06-AUG-2005 16:56:10; Dark ; 36.0; 45; Alp Pav ; 1.94; 26000;occ; 72; 0;17959
/nas3/ENVISAT/GOMOS/GOM_NL__0P/GOM_NL__0PNPDK20050806_170426_000050912039_00370_17959_0163.N1
 1;-4608.9; 06-AUG-2005 17:04:26; Dark ; 43.5; 103; 38Zet Sgr ; 2.60; 9700;occ; 87; 0;17959
 2;-4466.1; 06-AUG-2005 17:06:49; Bright; 37.5; 155; 41Pi Sgr ; 2.90; 6600;occ; 75; 0;17959
 3;-3883.6; 06-AUG-2005 17:16:31; Bright; 34.5; 168; 17Zet Aql ; 2.99; 11000;occ; 69; 0;17959
 4;-3456.8; 06-AUG-2005 17:23:38; Bright; 37.5; 5; 3Alp Lyr ; 0.03; 11000;occ; 75; 0;17959
 5;-3222.3; 06-AUG-2005 17:27:33; Bright; 37.0; 69; 33Gam Dra ; 2.23; 3800;occ; 74; 0;17959
 6;-2969.4; 06-AUG-2005 17:31:45; Bright; 37.0; 119; 14Eta Dra ; 2.73; 4700;occ; 74; 0;17959
 7;-2726.5; 06-AUG-2005 17:35:48; Bright; 36.0; 60; 7Bet UMi ; 2.08; 3950;occ; 72; 0;17959
 8; -800.5; 06-AUG-2005 18:07:54; Dark ; 41.5; 1; 9Alp CMA ; -1.44; 11000;occ; 83; 0;17959
 9; -692.3; 06-AUG-2005 18:09:43; Dark ; 38.5; 179; 240mi2CMA ; 3.03; 24000;occ; 77; 0;17959
10; -605.0; 06-AUG-2005 18:11:10; Dark ; 43.0; 23; 21Eps CMA ; 1.50; 26000;occ; 86; 0;17959
11; -464.2; 06-AUG-2005 18:13:31; Dark ; 59.5; 0; ; 0.00; 0;occ; 119; 0;17959
12; -198.5; 06-AUG-2005 18:17:56; Dark ; 44.0; 2; Alp Car ; -0.74; 7000;occ; 88; 0;17959
13; 446.8; 06-AUG-2005 18:28:42; Dark ; 36.5; 135; Bet Hyi ; 2.82; 5800;occ; 73; 0;17960
/nas3/ENVISAT/GOMOS/GOM_NL__0P/GOM_NL__0PNPDK20050806_183646_000055872039_00371_17960_0164.N1
 1;-5104.5; 06-AUG-2005 18:36:46; Dark ; 36.5; 45; Alp Pav ; 1.94; 26000;occ; 73; 0;17960
 2;-4608.6; 06-AUG-2005 18:45:02; Dark ; 39.5; 103; 38Zet Sgr ; 2.60; 9700;occ; 79; 0;17960
 3;-4465.8; 06-AUG-2005 18:47:25; Bright; 35.5; 155; 41Pi Sgr ; 2.90; 6600;occ; 71; 0;17960

```



```

4;-3883.4; 06-AUG-2005 18:57:07; Bright; 35.5; 168; 17Zet Aql ; 2.99; 11000;occ; 71; 0;17960
5;-3456.6; 06-AUG-2005 19:04:14; Bright; 39.0; 5; 3Alp Lyr ; 0.03; 11000;occ; 78; 0;17960
6;-3222.0; 06-AUG-2005 19:08:09; Bright; 37.0; 69; 33Gam Dra ; 2.23; 3800;occ; 74; 0;17960
7;-2968.9; 06-AUG-2005 19:12:22; Bright; 36.5; 119; 14Eta Dra ; 2.73; 4700;occ; 73; 0;17960
8;-2726.2; 06-AUG-2005 19:16:25; Bright; 35.5; 60; 7Bet UMi ; 2.08; 3950;occ; 71; 0;17960
9; -800.3; 06-AUG-2005 19:48:31; Dark ; 41.5; 1; 9Alp CMa ;-1.44; 11000;occ; 83; 0;17960
10; -692.3; 06-AUG-2005 19:50:19; Dark ; 38.0; 179; 240mi2Cma ; 3.03; 24000;occ; 76; 0;17960
11; -605.0; 06-AUG-2005 19:51:46; Dark ; 41.5; 23; 21Eps Cma ; 1.50; 26000;occ; 83; 0;17960
12; -463.9; 06-AUG-2005 19:54:07; Dark ; 59.5; 0; ; 0.00; 0;occ; 119; 0;17960
13; -198.4; 06-AUG-2005 19:58:32; Dark ; 51.0; 2; Alp Car ;-0.74; 7000;occ; 102; 0;17960
14; 447.0; 06-AUG-2005 20:09:18; Dark ; 36.5; 135; Bet Hyi ; 2.82; 5800;occ; 73; 0;17961
/nas3/ENVISAT/GOMOS/GOM_NL__0P/GOM_NL__0PNPDE20050807_005019_000041422039_00374_17963_0139.N1
1; -799.2; 07-AUG-2005 00:50:19; Dark ; 42.0; 1; 9Alp Cma ;-1.44; 11000;occ; 84; 1;17963
2; -691.9; 07-AUG-2005 00:52:06; Dark ; 39.0; 179; 240mi2Cma ; 3.03; 24000;occ; 78; 0;17963
3; -604.6; 07-AUG-2005 00:53:34; Dark ; 40.0; 23; 21Eps Cma ; 1.50; 26000;occ; 80; 0;17963
4; -463.1; 07-AUG-2005 00:55:55; Dark ; 59.5; 0; ; 0.00; 0;occ; 119; 0;17963
5; -197.9; 07-AUG-2005 01:00:20; Dark ; 44.5; 2; Alp Car ;-0.74; 7000;occ; 89; 0;17963
6; 447.7; 07-AUG-2005 01:11:06; Dark ; 38.0; 135; Bet Hyi ; 2.82; 5800;occ; 76; 0;17964
7; 932.2; 07-AUG-2005 01:19:11; Dark ; 38.5; 45; Alp Pav ; 1.94; 26000;occ; 77; 0;17964
8; 1428.0; 07-AUG-2005 01:27:26; Dark ; 39.0; 103; 38Zet Sgr ; 2.60; 9700;occ; 78; 0;17964
9; 1570.8; 07-AUG-2005 01:29:49; Bright; 36.5; 155; 41Pi Sgr ; 2.90; 6600;occ; 73; 0;17964
10; 2153.1; 07-AUG-2005 01:39:31; Bright; 35.5; 168; 17Zet Aql ; 2.99; 11000;occ; 71; 0;17964
11; 2580.0; 07-AUG-2005 01:46:38; Bright; 38.5; 5; 3Alp Lyr ; 0.03; 11000;occ; 77; 0;17964
12; 2814.8; 07-AUG-2005 01:50:33; Bright; 38.5; 69; 33Gam Dra ; 2.23; 3800;occ; 77; 0;17964
13; 3068.5; 07-AUG-2005 01:54:47; Bright; 36.5; 119; 14Eta Dra ; 2.73; 4700;occ; 73; 0;17964
14; 3310.8; 07-AUG-2005 01:58:49; Bright; 33.0; 60; 7Bet UMi ; 2.08; 3950;occ; 66; 0;17964
/nas3/ENVISAT/GOMOS/GOM_NL__0P/GOM_NL__0PNPDE20050807_023055_000041522039_00375_17964_0140.N1
1; -799.5; 07-AUG-2005 02:30:55; Dark ; 39.5; 1; 9Alp Cma ;-1.44; 11000;occ; 79; 0;17964
2; -691.8; 07-AUG-2005 02:32:42; Dark ; 38.5; 179; 240mi2Cma ; 3.03; 24000;occ; 77; 0;17964
3; -604.4; 07-AUG-2005 02:34:10; Dark ; 41.0; 23; 21Eps Cma ; 1.50; 26000;occ; 82; 0;17964
4; -462.9; 07-AUG-2005 02:36:31; Dark ; 59.5; 0; ; 0.00; 0;occ; 119; 0;17964
5; -197.8; 07-AUG-2005 02:40:56; Dark ; 44.0; 2; Alp Car ;-0.74; 7000;occ; 88; 0;17964
6; 448.0; 07-AUG-2005 02:51:42; Dark ; 37.5; 135; Bet Hyi ; 2.82; 5800;occ; 75; 0;17965
7; 932.5; 07-AUG-2005 02:59:47; Dark ; 42.0; 45; Alp Pav ; 1.94; 26000;occ; 84; 0;17965
8; 1428.0; 07-AUG-2005 03:08:02; Dark ; 38.5; 103; 38Zet Sgr ; 2.60; 9700;occ; 77; 0;17965
9; 1571.0; 07-AUG-2005 03:10:25; Bright; 37.5; 155; 41Pi Sgr ; 2.90; 6600;occ; 75; 0;17965
10; 2153.1; 07-AUG-2005 03:20:07; Bright; 35.5; 168; 17Zet Aql ; 2.99; 11000;occ; 71; 0;17965
11; 2580.2; 07-AUG-2005 03:27:14; Bright; 39.5; 5; 3Alp Lyr ; 0.03; 11000;occ; 79; 0;17965
12; 2815.1; 07-AUG-2005 03:31:09; Bright; 33.5; 69; 33Gam Dra ; 2.23; 3800;occ; 67; 0;17965
13; 3069.0; 07-AUG-2005 03:35:23; Bright; 33.5; 119; 14Eta Dra ; 2.73; 4700;occ; 67; 0;17965
14; 3311.2; 07-AUG-2005 03:39:25; Bright; 42.5; 60; 7Bet UMi ; 2.08; 3950;occ; 85; 0;17965
/nas3/ENVISAT/GOMOS/GOM_NL__0P/GOM_NL__0PNPDE20050807_041131_000041472039_00376_17965_0141.N1
1; -799.4; 07-AUG-2005 04:11:31; Dark ; 44.5; 1; 9Alp Cma ;-1.44; 11000;occ; 89; 0;17965
2; -691.7; 07-AUG-2005 04:13:19; Dark ; 36.5; 179; 240mi2Cma ; 3.03; 24000;occ; 73; 0;17965
3; -604.4; 07-AUG-2005 04:14:46; Dark ; 36.0; 23; 21Eps Cma ; 1.50; 26000;occ; 72; 0;17965
4; -462.6; 07-AUG-2005 04:17:08; Dark ; 59.5; 0; ; 0.00; 0;occ; 119; 0;17965
5; -197.7; 07-AUG-2005 04:21:33; Dark ; 42.5; 2; Alp Car ;-0.74; 7000;occ; 85; 0;17965
6; 448.2; 07-AUG-2005 04:32:18; Dark ; 38.0; 135; Bet Hyi ; 2.82; 5800;occ; 76; 0;17966
7; 932.7; 07-AUG-2005 04:40:23; Dark ; 40.0; 45; Alp Pav ; 1.94; 26000;occ; 80; 0;17966
8; 1428.3; 07-AUG-2005 04:48:38; Dark ; 39.0; 103; 38Zet Sgr ; 2.60; 9700;occ; 78; 0;17966
9; 1571.2; 07-AUG-2005 04:51:01; Bright; 37.5; 155; 41Pi Sgr ; 2.90; 6600;occ; 75; 0;17966
10; 2153.3; 07-AUG-2005 05:00:44; Bright; 34.5; 168; 17Zet Aql ; 2.99; 11000;occ; 69; 0;17966
11; 2580.4; 07-AUG-2005 05:07:51; Bright; 33.5; 5; 3Alp Lyr ; 0.03; 11000;occ; 67; 0;17966
12; 2815.4; 07-AUG-2005 05:11:46; Bright; 35.5; 69; 33Gam Dra ; 2.23; 3800;occ; 71; 0;17966
13; 3069.3; 07-AUG-2005 05:16:00; Bright; 33.5; 119; 14Eta Dra ; 2.73; 4700;occ; 67; 0;17966
14; 3311.4; 07-AUG-2005 05:20:02; Bright; 37.0; 60; 7Bet UMi ; 2.08; 3950;occ; 74; 0;17966
/nas3/ENVISAT/GOMOS/GOM_NL__0P/GOM_NL__0PNPDE20050807_055207_000041462039_00377_17966_0142.N1
1; -799.2; 07-AUG-2005 05:52:07; Dark ; 42.0; 1; 9Alp Cma ;-1.44; 11000;occ; 84; 0;17966
2; -691.6; 07-AUG-2005 05:53:55; Dark ; 36.5; 179; 240mi2Cma ; 3.03; 24000;occ; 73; 0;17966
3; -604.3; 07-AUG-2005 05:55:22; Dark ; 41.0; 23; 21Eps Cma ; 1.50; 26000;occ; 82; 0;17966
4; -462.3; 07-AUG-2005 05:57:44; Dark ; 59.5; 0; ; 0.00; 0;occ; 119; 0;17966
5; -197.6; 07-AUG-2005 06:02:09; Dark ; 44.0; 2; Alp Car ;-0.74; 7000;occ; 88; 0;17966
6; 448.5; 07-AUG-2005 06:12:55; Dark ; 35.5; 135; Bet Hyi ; 2.82; 5800;occ; 71; 0;17967
7; 932.9; 07-AUG-2005 06:20:59; Dark ; 37.5; 45; Alp Pav ; 1.94; 26000;occ; 75; 0;17967
8; 1428.4; 07-AUG-2005 06:29:15; Dark ; 42.0; 103; 38Zet Sgr ; 2.60; 9700;occ; 84; 0;17967
9; 1571.4; 07-AUG-2005 06:31:38; Bright; 36.5; 155; 41Pi Sgr ; 2.90; 6600;occ; 73; 0;17967
10; 2153.4; 07-AUG-2005 06:41:20; Bright; 35.0; 168; 17Zet Aql ; 2.99; 11000;occ; 70; 0;17967
11; 2580.5; 07-AUG-2005 06:48:27; Bright; 38.0; 5; 3Alp Lyr ; 0.03; 11000;occ; 76; 0;17967

```

```

12; 2815.6; 07-AUG-2005 06:52:22; Bright; 37.5; 69; 33Gam Dra ; 2.23; 3800;occ; 75; 0;17967
13; 3069.5; 07-AUG-2005 06:56:36; Bright; 35.0; 119; 14Eta Dra ; 2.73; 4700;occ; 70; 0;17967
14; 3311.7; 07-AUG-2005 07:00:38; Bright; 36.0; 60; 7Bet UMi ; 2.08; 3950;occ; 72; 0;17967
/nas3/ENVISAT/GOMOS/GOM_NL__0P/GOM_NL__0PNPDE20050807_194548_000024142039_00386_17975_0143.N1
1; 934.6; 07-AUG-2005 19:45:48; Dark ; 37.5; 45; Alp Pav ; 1.94; 26000;occ; 75; 0;17975
2; 1429.6; 07-AUG-2005 19:54:03; Dark ; 41.5; 103; 38Zet Sgr ; 2.60; 9700;occ; 83; 0;17975
3; 1572.7; 07-AUG-2005 19:56:26; Bright; 36.5; 155; 41Pi Sgr ; 2.90; 6600;occ; 73; 0;17975
4; 2154.3; 07-AUG-2005 20:06:08; Bright; 36.0; 168; 17Zet Aql ; 2.99; 11000;occ; 72; 0;17975
5; 2581.7; 07-AUG-2005 20:13:15; Bright; 34.0; 5; 3Alp Lyr ; 0.03; 11000;occ; 68; 0;17975
6; 2817.4; 07-AUG-2005 20:17:11; Bright; 38.5; 69; 33Gam Dra ; 2.23; 3800;occ; 77; 0;17975
7; 3072.7; 07-AUG-2005 20:21:26; Bright; 35.0; 119; 14Eta Dra ; 2.73; 4700;occ; 70; 0;17975
8; 3313.9; 07-AUG-2005 20:25:27; Bright; 36.0; 60; 7Bet UMi ; 2.08; 3950;occ; 72; 0;17975
/nas3/ENVISAT/GOMOS/GOM_NL__0P/GOM_NL__0PNPDE20050807_205733_000061782039_00386_17975_0144.N1
1; -796.9; 07-AUG-2005 20:57:33; Dark ; 40.0; 1; 9Alp CMA ; -1.44; 11000;occ; 80; 1;17975
2; -690.6; 07-AUG-2005 20:59:19; Dark ; 38.0; 179; 240mi2CMA ; 3.03; 24000;occ; 76; 0;17975
3; -603.3; 07-AUG-2005 21:00:46; Dark ; 43.0; 23; 21Eps CMA ; 1.50; 26000;occ; 86; 0;17975
4; -459.9; 07-AUG-2005 21:03:10; Dark ; 59.5; 0; ; 0.00; 0;occ; 119; 0;17975
5; -196.2; 07-AUG-2005 21:07:33; Dark ; 47.0; 2; Alp Car ; -0.74; 7000;occ; 94; 0;17975
6; 450.6; 07-AUG-2005 21:18:20; Dark ; 40.0; 135; Bet Hyi ; 2.82; 5800;occ; 80; 0;17976
7; 934.8; 07-AUG-2005 21:26:24; Dark ; 39.5; 45; Alp Pav ; 1.94; 26000;occ; 79; 0;17976
8; 1429.8; 07-AUG-2005 21:34:39; Dark ; 50.0; 103; 38Zet Sgr ; 2.60; 9700;occ; 100; 0;17976
9; 1572.8; 07-AUG-2005 21:37:02; Bright; 36.5; 155; 41Pi Sgr ; 2.90; 6600;occ; 73; 0;17976
10; 2154.5; 07-AUG-2005 21:46:44; Bright; 33.5; 168; 17Zet Aql ; 2.99; 11000;occ; 67; 0;17976
11; 2581.8; 07-AUG-2005 21:53:51; Bright; 35.0; 5; 3Alp Lyr ; 0.03; 11000;occ; 70; 0;17976
12; 2817.6; 07-AUG-2005 21:57:47; Bright; 33.0; 69; 33Gam Dra ; 2.23; 3800;occ; 66; 0;17976
13; 3073.1; 07-AUG-2005 22:02:03; Bright; 36.5; 119; 14Eta Dra ; 2.73; 4700;occ; 73; 0;17976
14; 3314.2; 07-AUG-2005 22:06:04; Bright; 36.0; 60; 7Bet UMi ; 2.08; 3950;occ; 72; 0;17976
15; 5238.6; 07-AUG-2005 22:38:08; Dark ; 45.0; 1; 9Alp CMA ; -1.44; 11000;occ; 90; 0;17976
16; 5345.4; 07-AUG-2005 22:39:55; Dark ; 37.0; 179; 240mi2CMA ; 3.03; 24000;occ; 74; 0;17976
/nas3/ENVISAT/GOMOS/GOM_NL__0P/GOM_NL__0PNPDE20050807_223955_000060702039_00387_17976_0145.N1
1; -690.4; 07-AUG-2005 22:39:55; Dark ; 37.5; 179; 240mi2CMA ; 3.03; 24000;occ; 75; 0;17976
2; -603.2; 07-AUG-2005 22:41:22; Dark ; 41.5; 23; 21Eps CMA ; 1.50; 26000;occ; 83; 0;17976
3; -459.6; 07-AUG-2005 22:43:46; Dark ; 59.5; 0; ; 0.00; 0;occ; 119; 0;17976
4; -196.1; 07-AUG-2005 22:48:09; Dark ; 47.5; 2; Alp Car ; -0.74; 7000;occ; 95; 0;17976
5; 450.9; 07-AUG-2005 22:58:56; Dark ; 36.0; 135; Bet Hyi ; 2.82; 5800;occ; 72; 0;17977
6; 935.0; 07-AUG-2005 23:07:00; Dark ; 37.5; 45; Alp Pav ; 1.94; 26000;occ; 75; 0;17977
7; 1430.0; 07-AUG-2005 23:15:15; Dark ; 45.5; 103; 38Zet Sgr ; 2.60; 9700;occ; 91; 0;17977
8; 1572.9; 07-AUG-2005 23:17:38; Bright; 37.0; 155; 41Pi Sgr ; 2.90; 6600;occ; 74; 0;17977
9; 2154.6; 07-AUG-2005 23:27:20; Bright; 35.5; 168; 17Zet Aql ; 2.99; 11000;occ; 71; 0;17977
10; 2582.0; 07-AUG-2005 23:34:27; Bright; 35.0; 5; 3Alp Lyr ; 0.03; 11000;occ; 70; 0;17977
11; 2817.9; 07-AUG-2005 23:38:23; Bright; 38.0; 69; 33Gam Dra ; 2.23; 3800;occ; 76; 0;17977
12; 3073.5; 07-AUG-2005 23:42:39; Bright; 36.0; 119; 14Eta Dra ; 2.73; 4700;occ; 72; 0;17977
13; 3314.5; 07-AUG-2005 23:46:40; Bright; 33.5; 60; 7Bet UMi ; 2.08; 3950;occ; 67; 0;17977
14; 5238.8; 08-AUG-2005 00:18:44; Dark ; 45.0; 1; 9Alp CMA ; -1.44; 11000;occ; 90; 0;17977
15; 5345.5; 08-AUG-2005 00:20:31; Dark ; 35.5; 179; 240mi2CMA ; 3.03; 24000;occ; 71; 0;17977
/nas3/ENVISAT/GOMOS/GOM_NL__0P/GOM_NL__0PNPDK20050807_073243_000024052039_00378_17967_0165.N1
1; -799.0; 07-AUG-2005 07:32:43; Dark ; 44.0; 1; 9Alp CMA ; -1.44; 11000;occ; 88; 0;17967
2; -691.6; 07-AUG-2005 07:34:31; Dark ; 37.5; 179; 240mi2CMA ; 3.03; 24000;occ; 75; 0;17967
3; -604.2; 07-AUG-2005 07:35:58; Dark ; 40.5; 23; 21Eps CMA ; 1.50; 26000;occ; 81; 0;17967
4; -462.0; 07-AUG-2005 07:38:20; Dark ; 59.5; 0; ; 0.00; 0;occ; 119; 0;17967
5; -197.4; 07-AUG-2005 07:42:45; Dark ; 45.5; 2; Alp Car ; -0.74; 7000;occ; 91; 0;17967
6; 448.8; 07-AUG-2005 07:53:31; Dark ; 37.5; 135; Bet Hyi ; 2.82; 5800;occ; 75; 0;17968
7; 933.2; 07-AUG-2005 08:01:35; Dark ; 40.0; 45; Alp Pav ; 1.94; 26000;occ; 80; 0;17968
8; 1428.6; 07-AUG-2005 08:09:51; Dark ; 39.5; 103; 38Zet Sgr ; 2.60; 9700;occ; 79; 0;17968
9; 1571.5; 07-AUG-2005 08:12:14; Bright; 35.5; 155; 41Pi Sgr ; 2.90; 6600;occ; 71; 0;17968
/nas3/ENVISAT/GOMOS/GOM_NL__0P/GOM_NL__0PNPDK20050807_082156_000054892039_00379_17968_0166.N1
1; -3882.2; 07-AUG-2005 08:21:56; Bright; 34.0; 168; 17Zet Aql ; 2.99; 11000;occ; 68; 0;17968
2; -3455.4; 07-AUG-2005 08:29:03; Bright; 36.5; 5; 3Alp Lyr ; 0.03; 11000;occ; 73; 0;17968
3; -3220.0; 07-AUG-2005 08:32:58; Bright; 37.0; 69; 33Gam Dra ; 2.23; 3800;occ; 74; 0;17968
4; -2965.9; 07-AUG-2005 08:37:12; Bright; 36.5; 119; 14Eta Dra ; 2.73; 4700;occ; 73; 0;17968
5; -2723.9; 07-AUG-2005 08:41:14; Bright; 33.5; 60; 7Bet UMi ; 2.08; 3950;occ; 67; 0;17968
6; -798.8; 07-AUG-2005 09:13:19; Dark ; 45.5; 1; 9Alp CMA ; -1.44; 11000;occ; 91; 0;17968
7; -691.4; 07-AUG-2005 09:15:07; Dark ; 37.5; 179; 240mi2CMA ; 3.03; 24000;occ; 75; 0;17968
8; -604.1; 07-AUG-2005 09:16:34; Dark ; 41.5; 23; 21Eps CMA ; 1.50; 26000;occ; 83; 0;17968
9; -461.8; 07-AUG-2005 09:18:56; Dark ; 59.5; 0; ; 0.00; 0;occ; 119; 0;17968
10; -197.2; 07-AUG-2005 09:23:21; Dark ; 51.0; 2; Alp Car ; -0.74; 7000;occ; 102; 0;17968
11; 448.9; 07-AUG-2005 09:34:07; Dark ; 37.0; 135; Bet Hyi ; 2.82; 5800;occ; 74; 0;17969
12; 933.4; 07-AUG-2005 09:42:11; Dark ; 39.0; 45; Alp Pav ; 1.94; 26000;occ; 78; 0;17969

```

```

13; 1428.7; 07-AUG-2005 09:50:27; Dark ; 42.0; 103; 38Zet Sgr ; 2.60; 9700;occ; 84; 0;17969
14; 1571.7; 07-AUG-2005 09:52:50; Bright; 36.0; 155; 41Pi Sgr ; 2.90; 6600;occ; 72; 0;17969
/nas3/ENVISAT/GOMOS/GOM_NL__0P/GOM_NL__0PNPDK20050807_100232_000054902039_00380_17969_0167.N1
1;-3882.2; 07-AUG-2005 10:02:32; Bright; 34.5; 168; 17Zet Aql ; 2.99; 11000;occ; 69; 0;17969
2;-3455.2; 07-AUG-2005 10:09:39; Bright; 36.0; 5; 3Alp Lyr ; 0.03; 11000;occ; 72; 0;17969
3;-3219.8; 07-AUG-2005 10:13:34; Bright; 38.0; 69; 33Gam Dra ; 2.23; 3800;occ; 76; 0;17969
4;-2965.4; 07-AUG-2005 10:17:48; Bright; 37.0; 119; 14Eta Dra ; 2.73; 4700;occ; 74; 0;17969
5;-2723.6; 07-AUG-2005 10:21:50; Bright; 33.5; 60; 7Bet UMi ; 2.08; 3950;occ; 67; 0;17969
6; -798.6; 07-AUG-2005 10:53:55; Dark ; 47.0; 1; 9Alp CMa ; -1.44; 11000;occ; 94; 0;17969
7; -691.2; 07-AUG-2005 10:55:43; Dark ; 36.5; 179; 240mi2CMa ; 3.03; 24000;occ; 73; 0;17969
8; -604.0; 07-AUG-2005 10:57:10; Dark ; 39.5; 23; 21Eps CMa ; 1.50; 26000;occ; 79; 0;17969
9; -461.5; 07-AUG-2005 10:59:32; Dark ; 59.5; 0; ; 0.00; 0;occ; 119; 0;17969
10; -197.1; 07-AUG-2005 11:03:57; Dark ; 47.0; 2; Alp Car ; -0.74; 7000;occ; 94; 0;17969
11; 449.2; 07-AUG-2005 11:14:43; Dark ; 37.0; 135; Bet Hyi ; 2.82; 5800;occ; 74; 0;17970
12; 933.6; 07-AUG-2005 11:22:47; Dark ; 38.0; 45; Alp Pav ; 1.94; 26000;occ; 76; 0;17970
13; 1428.8; 07-AUG-2005 11:31:03; Dark ; 49.0; 103; 38Zet Sgr ; 2.60; 9700;occ; 98; 0;17970
14; 1571.9; 07-AUG-2005 11:33:26; Bright; 36.5; 155; 41Pi Sgr ; 2.90; 6600;occ; 73; 0;17970
/nas3/ENVISAT/GOMOS/GOM_NL__0P/GOM_NL__0PNPDK20050807_114308_000054852039_00381_17970_0168.N1
1;-3881.9; 07-AUG-2005 11:43:08; Bright; 32.5; 168; 17Zet Aql ; 2.99; 11000;occ; 65; 0;17970
2;-3455.1; 07-AUG-2005 11:50:15; Bright; 37.5; 5; 3Alp Lyr ; 0.03; 11000;occ; 75; 0;17970
3;-3219.6; 07-AUG-2005 11:54:10; Bright; 38.0; 69; 33Gam Dra ; 2.23; 3800;occ; 76; 0;17970
4;-2965.1; 07-AUG-2005 11:58:25; Bright; 36.5; 119; 14Eta Dra ; 2.73; 4700;occ; 73; 0;17970
5;-2723.4; 07-AUG-2005 12:02:26; Bright; 35.5; 60; 7Bet UMi ; 2.08; 3950;occ; 71; 0;17970
6; -798.4; 07-AUG-2005 12:34:31; Dark ; 40.0; 1; 9Alp CMa ; -1.44; 11000;occ; 80; 0;17970
7; -691.1; 07-AUG-2005 12:36:19; Dark ; 39.0; 179; 240mi2CMa ; 3.03; 24000;occ; 78; 0;17970
8; -603.8; 07-AUG-2005 12:37:46; Dark ; 42.0; 23; 21Eps CMa ; 1.50; 26000;occ; 84; 0;17970
9; -461.2; 07-AUG-2005 12:40:08; Dark ; 59.5; 0; ; 0.00; 0;occ; 119; 0;17970
10; -196.9; 07-AUG-2005 12:44:33; Dark ; 44.5; 2; Alp Car ; -0.74; 7000;occ; 89; 0;17970
11; 449.4; 07-AUG-2005 12:55:19; Dark ; 37.5; 135; Bet Hyi ; 2.82; 5800;occ; 75; 0;17971
12; 933.7; 07-AUG-2005 13:03:23; Dark ; 37.5; 45; Alp Pav ; 1.94; 26000;occ; 75; 0;17971
13; 1429.0; 07-AUG-2005 13:11:39; Dark ; 44.5; 103; 38Zet Sgr ; 2.60; 9700;occ; 89; 0;17971
14; 1572.1; 07-AUG-2005 13:14:02; Bright; 32.0; 155; 41Pi Sgr ; 2.90; 6600;occ; 64; 0;17971
/nas3/ENVISAT/GOMOS/GOM_NL__0P/GOM_NL__0PNPDK20050807_131402_000059252039_00382_17971_0169.N1
1;-4463.8; 07-AUG-2005 13:14:02; Bright; 35.5; 155; 41Pi Sgr ; 2.90; 6600;occ; 71; 0;17971
2;-3881.9; 07-AUG-2005 13:23:44; Bright; 35.0; 168; 17Zet Aql ; 2.99; 11000;occ; 70; 0;17971
3;-3454.9; 07-AUG-2005 13:30:51; Bright; 36.0; 5; 3Alp Lyr ; 0.03; 11000;occ; 72; 0;17971
4;-3219.3; 07-AUG-2005 13:34:46; Bright; 38.5; 69; 33Gam Dra ; 2.23; 3800;occ; 77; 0;17971
5;-2964.7; 07-AUG-2005 13:39:01; Bright; 36.5; 119; 14Eta Dra ; 2.73; 4700;occ; 73; 0;17971
6;-2723.1; 07-AUG-2005 13:43:03; Bright; 36.5; 60; 7Bet UMi ; 2.08; 3950;occ; 73; 0;17971
7; -798.1; 07-AUG-2005 14:15:07; Dark ; 42.0; 1; 9Alp CMa ; -1.44; 11000;occ; 84; 0;17971
8; -691.0; 07-AUG-2005 14:16:55; Dark ; 39.0; 179; 240mi2CMa ; 3.03; 24000;occ; 78; 0;17971
9; -603.6; 07-AUG-2005 14:18:22; Dark ; 42.0; 23; 21Eps CMa ; 1.50; 26000;occ; 84; 0;17971
10; -461.0; 07-AUG-2005 14:20:45; Dark ; 59.5; 0; ; 0.00; 0;occ; 119; 0;17971
11; -196.7; 07-AUG-2005 14:25:09; Dark ; 45.5; 2; Alp Car ; -0.74; 7000;occ; 91; 0;17971
12; 449.8; 07-AUG-2005 14:35:55; Dark ; 39.5; 135; Bet Hyi ; 2.82; 5800;occ; 79; 0;17972
13; 934.0; 07-AUG-2005 14:44:00; Dark ; 36.5; 45; Alp Pav ; 1.94; 26000;occ; 73; 0;17972
14; 1429.3; 07-AUG-2005 14:52:15; Dark ; 33.0; 103; 38Zet Sgr ; 2.60; 9700;occ; 66; 0;17972
/nas3/ENVISAT/GOMOS/GOM_NL__0P/GOM_NL__0PNPDK20050807_145215_000055792039_00383_17972_0170.N1
1;-4606.7; 07-AUG-2005 14:52:15; Dark ; 36.0; 103; 38Zet Sgr ; 2.60; 9700;occ; 72; 0;17972
2;-4463.7; 07-AUG-2005 14:54:38; Bright; 36.0; 155; 41Pi Sgr ; 2.90; 6600;occ; 72; 0;17972
3;-3881.8; 07-AUG-2005 15:04:20; Bright; 34.0; 168; 17Zet Aql ; 2.99; 11000;occ; 68; 0;17972
4;-3454.7; 07-AUG-2005 15:11:27; Bright; 40.5; 5; 3Alp Lyr ; 0.03; 11000;occ; 81; 0;17972
5;-3219.1; 07-AUG-2005 15:15:22; Bright; 40.0; 69; 33Gam Dra ; 2.23; 3800;occ; 80; 0;17972
6;-2964.4; 07-AUG-2005 15:19:37; Bright; 37.0; 119; 14Eta Dra ; 2.73; 4700;occ; 74; 0;17972
7;-2722.8; 07-AUG-2005 15:23:39; Bright; 33.5; 60; 7Bet UMi ; 2.08; 3950;occ; 67; 0;17972
8; -797.9; 07-AUG-2005 15:55:44; Dark ; 46.0; 1; 9Alp CMa ; -1.44; 11000;occ; 92; 0;17972
9; -690.8; 07-AUG-2005 15:57:31; Dark ; 38.5; 179; 240mi2CMa ; 3.03; 24000;occ; 77; 0;17972
10; -603.6; 07-AUG-2005 15:58:58; Dark ; 40.0; 23; 21Eps CMa ; 1.50; 26000;occ; 80; 0;17972
11; -460.7; 07-AUG-2005 16:01:21; Dark ; 59.5; 0; ; 0.00; 0;occ; 119; 0;17972
12; -196.6; 07-AUG-2005 16:05:45; Dark ; 44.0; 2; Alp Car ; -0.74; 7000;occ; 88; 0;17972
13; 450.0; 07-AUG-2005 16:16:32; Dark ; 38.0; 135; Bet Hyi ; 2.82; 5800;occ; 76; 0;17973
14; 934.2; 07-AUG-2005 16:24:36; Dark ; 39.5; 45; Alp Pav ; 1.94; 26000;occ; 79; 0;17973
/nas3/ENVISAT/GOMOS/GOM_NL__0P/GOM_NL__0PNPDK20050807_163251_000055782039_00384_17973_0171.N1
1;-4606.6; 07-AUG-2005 16:32:51; Dark ; 42.0; 103; 38Zet Sgr ; 2.60; 9700;occ; 84; 0;17973
2;-4463.5; 07-AUG-2005 16:35:14; Bright; 37.0; 155; 41Pi Sgr ; 2.90; 6600;occ; 74; 0;17973
3;-3881.7; 07-AUG-2005 16:44:56; Bright; 35.0; 168; 17Zet Aql ; 2.99; 11000;occ; 70; 0;17973
4;-3454.6; 07-AUG-2005 16:52:03; Bright; 37.5; 5; 3Alp Lyr ; 0.03; 11000;occ; 75; 0;17973
5;-3218.9; 07-AUG-2005 16:55:59; Bright; 37.5; 69; 33Gam Dra ; 2.23; 3800;occ; 75; 0;17973

```



```

6;-2964.0; 07-AUG-2005 17:00:14; Bright; 35.5; 119; 14Eta Dra ; 2.73; 4700;occ; 71; 0;17973
7;-2722.6; 07-AUG-2005 17:04:15; Bright; 53.0; 60; 7Bet UMi ; 2.08; 3950;occ; 106; 0;17973
8; -797.7; 07-AUG-2005 17:36:20; Dark ; 36.5; 1; 9Alp CMA ;-1.44; 11000;occ; 73; 0;17973
9; -690.8; 07-AUG-2005 17:38:07; Dark ; 37.0; 179; 240mi2CMA ; 3.03; 24000;occ; 74; 0;17973
10; -603.5; 07-AUG-2005 17:39:34; Dark ; 41.5; 23; 21Eps CMA ; 1.50; 26000;occ; 83; 0;17973
11; -460.4; 07-AUG-2005 17:41:57; Dark ; 59.5; 0; ; 0.00; 0;occ; 119; 0;17973
12; -196.5; 07-AUG-2005 17:46:21; Dark ; 44.0; 2; Alp Car ;-0.74; 7000;occ; 88; 0;17973
13; 450.1; 07-AUG-2005 17:57:08; Dark ; 36.5; 135; Bet Hyi ; 2.82; 5800;occ; 73; 0;17974
14; 934.4; 07-AUG-2005 18:05:12; Dark ; 38.0; 45; Alp Pav ; 1.94; 26000;occ; 76; 0;17974
/nas3/ENVISAT/GOMOS/GOM_NL__0P/GOM_NL__0PNPDK20050807_181327_000050922039_00385_17974_0172.N1
1;-4606.4; 07-AUG-2005 18:13:27; Dark ; 40.0; 103; 38Zet Sgr ; 2.60; 9700;occ; 80; 0;17974
2;-4463.5; 07-AUG-2005 18:15:50; Bright; 35.5; 155; 41Pi Sgr ; 2.90; 6600;occ; 71; 0;17974
3;-3881.6; 07-AUG-2005 18:25:32; Bright; 35.5; 168; 17Zet Aql ; 2.99; 11000;occ; 71; 0;17974
4;-3454.4; 07-AUG-2005 18:32:39; Bright; 39.5; 5; 3Alp Lyr ; 0.03; 11000;occ; 79; 0;17974
5;-3218.6; 07-AUG-2005 18:36:35; Bright; 38.5; 69; 33Gam Dra ; 2.23; 3800;occ; 77; 0;17974
6;-2963.5; 07-AUG-2005 18:40:50; Bright; 36.0; 119; 14Eta Dra ; 2.73; 4700;occ; 72; 0;17974
7;-2722.3; 07-AUG-2005 18:44:51; Bright; 36.5; 60; 7Bet UMi ; 2.08; 3950;occ; 73; 0;17974
8; -797.7; 07-AUG-2005 19:16:56; Dark ; 45.0; 1; 9Alp CMA ;-1.44; 11000;occ; 90; 0;17974
9; -690.7; 07-AUG-2005 19:18:43; Dark ; 39.0; 179; 240mi2CMA ; 3.03; 24000;occ; 78; 0;17974
10; -603.4; 07-AUG-2005 19:20:10; Dark ; 40.0; 23; 21Eps CMA ; 1.50; 26000;occ; 80; 0;17974
11; -460.1; 07-AUG-2005 19:22:33; Dark ; 59.5; 0; ; 0.00; 0;occ; 119; 0;17974
12; -196.4; 07-AUG-2005 19:26:57; Dark ; 42.5; 2; Alp Car ;-0.74; 7000;occ; 85; 0;17974
13; 450.4; 07-AUG-2005 19:37:44; Dark ; 36.5; 135; Bet Hyi ; 2.82; 5800;occ; 73; 0;17975
/nas3/ENVISAT/GOMOS/GOM_NL__0P/GOM_NL__0PNPDE20050808_002031_000005362039_00388_17977_0146.N1
1; -690.4; 08-AUG-2005 00:20:31; Dark ; 39.5; 179; 240mi2CMA ; 3.03; 24000;occ; 79; 0;17977
2; -603.1; 08-AUG-2005 00:21:58; Dark ; 38.5; 23; 21Eps CMA ; 1.50; 26000;occ; 77; 0;17977
3; -459.3; 08-AUG-2005 00:24:22; Dark ; 59.5; 0; ; 0.00; 0;occ; 119; 0;17977
4; -196.0; 08-AUG-2005 00:28:45; Dark ; 43.0; 2; Alp Car ;-0.74; 7000;occ; 86; 0;17977
/nas3/ENVISAT/GOMOS/GOM_NL__0P/GOM_NL__0PNPDE20050808_041703_000019192039_00391_17980_0147.N1
1; 1430.6; 08-AUG-2005 04:17:03; Dark ; 42.5; 103; 38Zet Sgr ; 2.60; 9700;occ; 85; 0;17980
2; 1573.6; 08-AUG-2005 04:19:26; Bright; 37.0; 155; 41Pi Sgr ; 2.90; 6600;occ; 74; 0;17980
3; 3315.5; 08-AUG-2005 04:48:28; Bright; 35.5; 60; 7Bet UMi ; 2.08; 3950;occ; 71; 0;17980
/nas3/ENVISAT/GOMOS/GOM_NL__0P/GOM_NL__0PNPDE20050808_041703_000019192039_00391_17980_0150.N1
1; 1430.6; 08-AUG-2005 04:17:03; Dark ; 42.5; 103; 38Zet Sgr ; 2.60; 9700;occ; 85; 0;17980
2; 1573.6; 08-AUG-2005 04:19:26; Bright; 37.0; 155; 41Pi Sgr ; 2.90; 6600;occ; 74; 0;17980
3; 3315.5; 08-AUG-2005 04:48:28; Bright; 35.5; 60; 7Bet UMi ; 2.08; 3950;occ; 71; 0;17980
/nas3/ENVISAT/GOMOS/GOM_NL__0P/GOM_NL__0PNPDE20050808_054925_000025382039_00392_17981_0148.N1
1; 936.0; 08-AUG-2005 05:49:25; Dark ; 37.0; 45; Alp Pav ; 1.94; 26000;occ; 74; 0;17981
2; 1430.9; 08-AUG-2005 05:57:40; Dark ; 40.5; 103; 38Zet Sgr ; 2.60; 9700;occ; 81; 0;17981
3; 1574.1; 08-AUG-2005 06:00:03; Bright; 36.0; 155; 41Pi Sgr ; 2.90; 6600;occ; 72; 0;17981
4; 2057.5; 08-AUG-2005 06:08:06; Bright; 39.0; 11; 53Alp Aql ; 0.76; 8000;occ; 78; 0;17981
5; 2155.4; 08-AUG-2005 06:09:44; Bright; 35.5; 168; 17Zet Aql ; 2.99; 11000;occ; 71; 0;17981
6; 2583.0; 08-AUG-2005 06:16:52; Bright; 39.0; 5; 3Alp Lyr ; 0.03; 11000;occ; 78; 0;17981
7; 3439.8; 08-AUG-2005 06:31:09; Bright; 35.5; 49; 1Alp UMi ; 1.99; 6300;occ; 71; 0;17981
/nas3/ENVISAT/GOMOS/GOM_NL__0P/GOM_NL__0PNPDE20050808_205450_000043302039_00401_17990_0151.N1
1;-5098.1; 08-AUG-2005 20:54:50; Dark ; 37.0; 45; Alp Pav ; 1.94; 26000;occ; 74; 0;17990
2;-4603.7; 08-AUG-2005 21:03:04; Dark ; 39.0; 103; 38Zet Sgr ; 2.60; 9700;occ; 78; 0;17990
3;-4460.6; 08-AUG-2005 21:05:27; Bright; 38.0; 155; 41Pi Sgr ; 2.90; 6600;occ; 76; 0;17990
4;-3978.1; 08-AUG-2005 21:13:30; Bright; 35.0; 11; 53Alp Aql ; 0.76; 8000;occ; 70; 0;17990
5;-3451.3; 08-AUG-2005 21:22:17; Bright; 36.5; 5; 3Alp Lyr ; 0.03; 11000;occ; 73; 0;17990
6;-3357.3; 08-AUG-2005 21:23:51; Bright; 35.0; 144; 18Del Cyg ; 2.86; 11000;occ; 70; 0;17990
7;-3214.5; 08-AUG-2005 21:26:14; Bright; 37.5; 69; 33Gam Dra ; 2.23; 3800;occ; 75; 0;17990
8;-2957.1; 08-AUG-2005 21:30:31; Bright; 54.0; 119; 14Eta Dra ; 2.73; 4700;occ; 108; 0;17990
9;-2717.5; 08-AUG-2005 21:34:30; Bright; 36.5; 60; 7Bet UMi ; 2.08; 3950;occ; 73; 0;17990
10;-2596.2; 08-AUG-2005 21:36:32; Bright; 36.0; 49; 1Alp UMi ; 1.99; 6300;occ; 72; 0;17990
11;-1430.9; 08-AUG-2005 21:55:57; Dark ; 48.0; 151; 13Mu Gem ; 2.89; 3000;occ; 96; 0;17990
12; -794.1; 08-AUG-2005 22:06:34; Dark ; 27.5; 1; 9Alp CMA ;-1.44; 11000;occ; 55; 0;17990
/nas3/ENVISAT/GOMOS/GOM_NL__0P/GOM_NL__0PNPDE20050808_220634_000060822039_00401_17990_0152.N1
1; -793.6; 08-AUG-2005 22:06:34; Dark ; 44.0; 1; 9Alp CMA ;-1.44; 11000;occ; 88; 1;17990
2; 764.8; 08-AUG-2005 22:32:33; Dark ; 46.0; 148; Alp Tuc ; 2.88; 4100;occ; 92; 0;17991
3; 938.0; 08-AUG-2005 22:35:26; Dark ; 39.0; 45; Alp Pav ; 1.94; 26000;occ; 78; 0;17991
4; 1432.3; 08-AUG-2005 22:43:40; Dark ; 39.0; 103; 38Zet Sgr ; 2.60; 9700;occ; 78; 0;17991
5; 1575.5; 08-AUG-2005 22:46:04; Bright; 36.0; 155; 41Pi Sgr ; 2.90; 6600;occ; 72; 0;17991
6; 2057.8; 08-AUG-2005 22:54:06; Bright; 35.5; 11; 53Alp Aql ; 0.76; 8000;occ; 71; 0;17991
7; 2157.0; 08-AUG-2005 22:55:45; Bright; 34.0; 168; 17Zet Aql ; 2.99; 11000;occ; 68; 0;17991
8; 2584.6; 08-AUG-2005 23:02:53; Bright; 35.0; 5; 3Alp Lyr ; 0.03; 11000;occ; 70; 0;17991
9; 2678.4; 08-AUG-2005 23:04:26; Bright; 36.0; 144; 18Del Cyg ; 2.86; 11000;occ; 72; 0;17991
10; 2821.7; 08-AUG-2005 23:06:50; Bright; 39.5; 69; 33Gam Dra ; 2.23; 3800;occ; 79; 0;17991

```

```

11; 3079.2; 08-AUG-2005 23:11:07; Bright; 36.5; 119; 14Eta Dra ; 2.73; 4700;occ; 73; 0;17991
12; 3318.7; 08-AUG-2005 23:15:07; Bright; 33.0; 60; 7Bet UMi ; 2.08; 3950;occ; 66; 0;17991
13; 3439.6; 08-AUG-2005 23:17:08; Bright; 33.0; 49; 1Alp UMi ; 1.99; 6300;occ; 66; 0;17991
14; 4605.2; 08-AUG-2005 23:36:33; Dark ; 40.0; 151; 13Mu Gem ; 2.89; 3000;occ; 80; 0;17991
15; 5241.9; 08-AUG-2005 23:47:10; Dark ; 47.0; 1; 9Alp CMa ; -1.44; 11000;occ; 94; 0;17991
/nas3/ENVISAT/GOMOS/GOM_NL__0P/GOM_NL__0PNPDK20050808_065032_000012872039_00392_17981_0173.N1
 1;-1432.7; 08-AUG-2005 06:50:32; Dark ; 49.0; 151; 13Mu Gem ; 2.89; 3000;occ; 98; 0;17981
 2;-689.6; 08-AUG-2005 07:02:55; Dark ; 38.0; 179; 240mi2CMA ; 3.03; 24000;occ; 76; 0;17981
 3;-602.4; 08-AUG-2005 07:04:22; Dark ; 41.0; 23; 21Eps CMA ; 1.50; 26000;occ; 82; 0;17981
 4;-458.1; 08-AUG-2005 07:06:47; Dark ; 59.5; 0; ; 0.00; 0;occ; 119; 0;17981
 5;-195.1; 08-AUG-2005 07:11:10; Dark ; 50.5; 2; Alp Car ; -0.74; 7000;occ; 101; 0;17981
/nas3/ENVISAT/GOMOS/GOM_NL__0P/GOM_NL__0PNPDK20050808_074842_000055882039_00393_17982_0174.N1
 1;-3978.5; 08-AUG-2005 07:48:42; Bright; 37.0; 11; 53Alp Aql ; 0.76; 8000;occ; 74; 0;17982
 2;-3880.2; 08-AUG-2005 07:50:20; Bright; 35.5; 168; 17Zet Aql ; 2.99; 11000;occ; 71; 0;17982
 3;-3452.8; 08-AUG-2005 07:57:28; Bright; 38.5; 5; 3Alp Lyr ; 0.03; 11000;occ; 77; 0;17982
 4;-3356.6; 08-AUG-2005 07:59:04; Bright; 36.0; 144; 18Del Cyg ; 2.86; 11000;occ; 72; 0;17982
 5;-3216.6; 08-AUG-2005 08:01:24; Bright; 37.5; 69; 33Gam Dra ; 2.23; 3800;occ; 75; 0;17982
 6;-2960.4; 08-AUG-2005 08:05:40; Bright; 37.0; 119; 14Eta Dra ; 2.73; 4700;occ; 74; 0;17982
 7;-2719.8; 08-AUG-2005 08:09:41; Bright; 35.0; 60; 7Bet UMi ; 2.08; 3950;occ; 70; 0;17982
 8;-2596.1; 08-AUG-2005 08:11:45; Bright; 32.5; 49; 1Alp UMi ; 1.99; 6300;occ; 65; 0;17982
 9;-1432.5; 08-AUG-2005 08:31:08; Dark ; 51.0; 151; 13Mu Gem ; 2.89; 3000;occ; 102; 0;17982
10;-795.9; 08-AUG-2005 08:41:45; Dark ; 43.5; 1; 9Alp CMA ; -1.44; 11000;occ; 87; 0;17982
11;-689.5; 08-AUG-2005 08:43:31; Dark ; 37.5; 179; 240mi2CMA ; 3.03; 24000;occ; 75; 0;17982
12;-602.3; 08-AUG-2005 08:44:58; Dark ; 38.5; 23; 21Eps CMA ; 1.50; 26000;occ; 77; 0;17982
13;-457.8; 08-AUG-2005 08:47:23; Dark ; 59.5; 0; ; 0.00; 0;occ; 119; 0;17982
14;-194.9; 08-AUG-2005 08:51:46; Dark ; 46.0; 2; Alp Car ; -0.74; 7000;occ; 92; 0;17982
15; 331.9; 08-AUG-2005 09:00:33; Dark ; 38.5; 143; Alp Hyi ; 2.86; 7200;occ; 77; 0;17983
16; 452.5; 08-AUG-2005 09:02:33; Dark ; 37.5; 135; Bet Hyi ; 2.82; 5800;occ; 75; 0;17983
17; 761.8; 08-AUG-2005 09:07:42; Dark ; 41.0; 148; Alp Tuc ; 2.88; 4100;occ; 82; 0;17983
18; 936.4; 08-AUG-2005 09:10:37; Dark ; 40.0; 45; Alp Pav ; 1.94; 26000;occ; 80; 0;17983
19; 1431.1; 08-AUG-2005 09:18:52; Dark ; 39.5; 103; 38Zet Sgr ; 2.60; 9700;occ; 79; 0;17983
20; 1574.3; 08-AUG-2005 09:21:15; Bright; 36.0; 155; 41Pi Sgr ; 2.90; 6600;occ; 72; 0;17983
/nas3/ENVISAT/GOMOS/GOM_NL__0P/GOM_NL__0PNPDK20050808_092918_000055892039_00394_17983_0175.N1
 1;-3978.4; 08-AUG-2005 09:29:18; Bright; 36.5; 11; 53Alp Aql ; 0.76; 8000;occ; 73; 0;17983
 2;-3880.1; 08-AUG-2005 09:30:56; Bright; 35.0; 168; 17Zet Aql ; 2.99; 11000;occ; 70; 0;17983
 3;-3452.6; 08-AUG-2005 09:38:04; Bright; 35.0; 5; 3Alp Lyr ; 0.03; 11000;occ; 70; 0;17983
 4;-3356.7; 08-AUG-2005 09:39:40; Bright; 36.5; 144; 18Del Cyg ; 2.86; 11000;occ; 73; 0;17983
 5;-3216.3; 08-AUG-2005 09:42:00; Bright; 38.5; 69; 33Gam Dra ; 2.23; 3800;occ; 77; 0;17983
 6;-2959.9; 08-AUG-2005 09:46:17; Bright; 34.0; 119; 14Eta Dra ; 2.73; 4700;occ; 68; 0;17983
 7;-2719.6; 08-AUG-2005 09:50:17; Bright; 34.5; 60; 7Bet UMi ; 2.08; 3950;occ; 69; 0;17983
 8;-2596.0; 08-AUG-2005 09:52:21; Bright; 35.5; 49; 1Alp UMi ; 1.99; 6300;occ; 71; 0;17983
 9;-1432.3; 08-AUG-2005 10:11:44; Dark ; 38.5; 151; 13Mu Gem ; 2.89; 3000;occ; 77; 0;17983
10;-795.7; 08-AUG-2005 10:22:21; Dark ; 36.5; 1; 9Alp CMA ; -1.44; 11000;occ; 73; 0;17983
11;-689.4; 08-AUG-2005 10:24:07; Dark ; 38.5; 179; 240mi2CMA ; 3.03; 24000;occ; 77; 0;17983
12;-602.2; 08-AUG-2005 10:25:34; Dark ; 39.5; 23; 21Eps CMA ; 1.50; 26000;occ; 79; 0;17983
13;-457.5; 08-AUG-2005 10:27:59; Dark ; 59.5; 0; ; 0.00; 0;occ; 119; 0;17983
14;-194.8; 08-AUG-2005 10:32:22; Dark ; 46.5; 2; Alp Car ; -0.74; 7000;occ; 93; 0;17983
15; 332.4; 08-AUG-2005 10:41:09; Dark ; 39.0; 143; Alp Hyi ; 2.86; 7200;occ; 78; 0;17984
16; 452.8; 08-AUG-2005 10:43:09; Dark ; 38.5; 135; Bet Hyi ; 2.82; 5800;occ; 77; 0;17984
17; 762.1; 08-AUG-2005 10:48:19; Dark ; 40.5; 148; Alp Tuc ; 2.88; 4100;occ; 81; 0;17984
18; 936.6; 08-AUG-2005 10:51:13; Dark ; 44.0; 45; Alp Pav ; 1.94; 26000;occ; 88; 0;17984
19; 1431.3; 08-AUG-2005 10:59:28; Dark ; 37.5; 103; 38Zet Sgr ; 2.60; 9700;occ; 75; 0;17984
20; 1574.3; 08-AUG-2005 11:01:51; Bright; 37.0; 155; 41Pi Sgr ; 2.90; 6600;occ; 74; 0;17984
/nas3/ENVISAT/GOMOS/GOM_NL__0P/GOM_NL__0PNPDK20050808_110954_000055892039_00395_17984_0176.N1
 1;-3978.3; 08-AUG-2005 11:09:54; Bright; 36.0; 11; 53Alp Aql ; 0.76; 8000;occ; 72; 0;17984
 2;-3880.0; 08-AUG-2005 11:11:32; Bright; 34.0; 168; 17Zet Aql ; 2.99; 11000;occ; 68; 0;17984
 3;-3452.5; 08-AUG-2005 11:18:40; Bright; 39.0; 5; 3Alp Lyr ; 0.03; 11000;occ; 78; 0;17984
 4;-3356.9; 08-AUG-2005 11:20:16; Bright; 36.0; 144; 18Del Cyg ; 2.86; 11000;occ; 72; 0;17984
 5;-3216.1; 08-AUG-2005 11:22:36; Bright; 38.0; 69; 33Gam Dra ; 2.23; 3800;occ; 76; 0;17984
 6;-2959.5; 08-AUG-2005 11:26:53; Bright; 36.5; 119; 14Eta Dra ; 2.73; 4700;occ; 73; 0;17984
 7;-2719.3; 08-AUG-2005 11:30:53; Bright; 36.0; 60; 7Bet UMi ; 2.08; 3950;occ; 72; 0;17984
 8;-2596.2; 08-AUG-2005 11:32:56; Bright; 36.5; 49; 1Alp UMi ; 1.99; 6300;occ; 73; 0;17984
 9;-1432.1; 08-AUG-2005 11:52:20; Dark ; 36.0; 151; 13Mu Gem ; 2.89; 3000;occ; 72; 0;17984
10;-795.5; 08-AUG-2005 12:02:57; Dark ; 41.5; 1; 9Alp CMA ; -1.44; 11000;occ; 83; 0;17984
11;-689.1; 08-AUG-2005 12:04:43; Dark ; 38.0; 179; 240mi2CMA ; 3.03; 24000;occ; 76; 0;17984
12;-602.0; 08-AUG-2005 12:06:10; Dark ; 41.5; 23; 21Eps CMA ; 1.50; 26000;occ; 83; 0;17984
13;-457.3; 08-AUG-2005 12:08:35; Dark ; 59.5; 0; ; 0.00; 0;occ; 119; 0;17984
14;-194.6; 08-AUG-2005 12:12:58; Dark ; 50.0; 2; Alp Car ; -0.74; 7000;occ; 100; 0;17984

```



```

15; 333.1; 08-AUG-2005 12:21:45; Dark ; 38.5; 143; Alp Hyi ; 2.86; 7200;occ; 77; 0;17985
16; 453.0; 08-AUG-2005 12:23:45; Dark ; 39.5; 135; Bet Hyi ; 2.82; 5800;occ; 79; 0;17985
17; 762.6; 08-AUG-2005 12:28:55; Dark ; 42.5; 148; Alp Tuc ; 2.88; 4100;occ; 85; 0;17985
18; 936.8; 08-AUG-2005 12:31:49; Dark ; 37.0; 45; Alp Pav ; 1.94; 26000;occ; 74; 0;17985
19; 1431.4; 08-AUG-2005 12:40:04; Dark ; 38.5; 103; 38Zet Sgr ; 2.60; 9700;occ; 77; 0;17985
20; 1574.6; 08-AUG-2005 12:42:27; Bright; 37.0; 155; 41Pi Sgr ; 2.90; 6600;occ; 74; 0;17985
/nas3/ENVISAT/GOMOS/GOM_NL__0P/GOM_NL__0PNPDK20050808_124235_000059282039_00396_17985_0177.N1
 1;-4452.8; 08-AUG-2005 12:42:35; Bright; 37.0; 155; 41Pi Sgr ; 2.90; 6600;occ; 74; 17;17985
 2;-3978.3; 08-AUG-2005 12:50:30; Bright; 37.0; 11; 53Alp Aql ; 0.76; 8000;occ; 74; 0;17985
 3;-3879.7; 08-AUG-2005 12:52:09; Bright; 35.0; 168; 17Zet Aql ; 2.99; 11000;occ; 70; 0;17985
 4;-3452.3; 08-AUG-2005 12:59:16; Bright; 39.5; 5; 3Alp Lyr ; 0.03; 11000;occ; 79; 0;17985
 5;-3357.0; 08-AUG-2005 13:00:51; Bright; 34.0; 144; 18Del Cyg ; 2.86; 11000;occ; 68; 0;17985
 6;-3215.8; 08-AUG-2005 13:03:13; Bright; 36.0; 69; 33Gam Dra ; 2.23; 3800;occ; 72; 0;17985
 7;-2959.1; 08-AUG-2005 13:07:29; Bright; 36.5; 119; 14Eta Dra ; 2.73; 4700;occ; 73; 0;17985
 8;-2718.9; 08-AUG-2005 13:11:29; Bright; 33.5; 60; 7Bet UMi ; 2.08; 3950;occ; 67; 0;17985
 9;-2596.2; 08-AUG-2005 13:13:32; Bright; 36.0; 49; 1Alp UMi ; 1.99; 6300;occ; 72; 0;17985
10;-1431.8; 08-AUG-2005 13:32:56; Dark ; 42.5; 151; 13Mu Gem ; 2.89; 3000;occ; 85; 0;17985
11; -795.2; 08-AUG-2005 13:43:33; Dark ; 45.5; 1; 9Alp CMA ;-1.44; 11000;occ; 91; 0;17985
12; -689.1; 08-AUG-2005 13:45:19; Dark ; 37.5; 179; 240mi2CMA ; 3.03; 24000;occ; 75; 0;17985
13; -601.9; 08-AUG-2005 13:46:46; Dark ; 41.5; 23; 21Eps CMA ; 1.50; 26000;occ; 83; 0;17985
14; -457.0; 08-AUG-2005 13:49:11; Dark ; 59.5; 0; ; 0.00; 0;occ; 119; 0;17985
15; -194.4; 08-AUG-2005 13:53:34; Dark ; 50.0; 2; Alp Car ;-0.74; 7000;occ; 100; 0;17985
16; 333.8; 08-AUG-2005 14:02:22; Dark ; 39.5; 143; Alp Hyi ; 2.86; 7200;occ; 79; 0;17986
17; 453.3; 08-AUG-2005 14:04:22; Dark ; 36.5; 135; Bet Hyi ; 2.82; 5800;occ; 73; 0;17986
18; 762.9; 08-AUG-2005 14:09:31; Dark ; 40.0; 148; Alp Tuc ; 2.88; 4100;occ; 80; 0;17986
19; 937.1; 08-AUG-2005 14:12:25; Dark ; 42.5; 45; Alp Pav ; 1.94; 26000;occ; 85; 0;17986
20; 1431.6; 08-AUG-2005 14:20:40; Dark ; 44.5; 103; 38Zet Sgr ; 2.60; 9700;occ; 89; 0;17986
/nas3/ENVISAT/GOMOS/GOM_NL__0P/GOM_NL__0PNPDK20050808_142303_000054352039_00397_17986_0178.N1
 1;-4461.1; 08-AUG-2005 14:23:03; Bright; 37.5; 155; 41Pi Sgr ; 2.90; 6600;occ; 75; 0;17986
 2;-3978.3; 08-AUG-2005 14:31:06; Bright; 36.0; 11; 53Alp Aql ; 0.76; 8000;occ; 72; 0;17986
 3;-3879.8; 08-AUG-2005 14:32:44; Bright; 34.0; 168; 17Zet Aql ; 2.99; 11000;occ; 68; 0;17986
 4;-3452.1; 08-AUG-2005 14:39:52; Bright; 38.5; 5; 3Alp Lyr ; 0.03; 11000;occ; 77; 0;17986
 5;-3357.1; 08-AUG-2005 14:41:27; Bright; 36.0; 144; 18Del Cyg ; 2.86; 11000;occ; 72; 0;17986
 6;-3215.5; 08-AUG-2005 14:43:49; Bright; 38.5; 69; 33Gam Dra ; 2.23; 3800;occ; 77; 0;17986
 7;-2958.7; 08-AUG-2005 14:48:06; Bright; 35.0; 119; 14Eta Dra ; 2.73; 4700;occ; 70; 0;17986
 8;-2718.7; 08-AUG-2005 14:52:06; Bright; 34.0; 60; 7Bet UMi ; 2.08; 3950;occ; 68; 0;17986
 9;-2596.2; 08-AUG-2005 14:54:08; Bright; 33.5; 49; 1Alp UMi ; 1.99; 6300;occ; 67; 0;17986
10;-1431.7; 08-AUG-2005 15:13:33; Dark ; 46.0; 151; 13Mu Gem ; 2.89; 3000;occ; 92; 0;17986
11; -795.0; 08-AUG-2005 15:24:09; Dark ; 36.5; 1; 9Alp CMA ;-1.44; 11000;occ; 73; 0;17986
12; -688.9; 08-AUG-2005 15:25:55; Dark ; 35.5; 179; 240mi2CMA ; 3.03; 24000;occ; 71; 0;17986
13; -601.7; 08-AUG-2005 15:27:23; Dark ; 40.5; 23; 21Eps CMA ; 1.50; 26000;occ; 81; 0;17986
14; -456.7; 08-AUG-2005 15:29:48; Dark ; 59.5; 0; ; 0.00; 0;occ; 119; 0;17986
15; -194.3; 08-AUG-2005 15:34:10; Dark ; 47.5; 2; Alp Car ;-0.74; 7000;occ; 95; 0;17986
16; 334.1; 08-AUG-2005 15:42:58; Dark ; 43.0; 143; Alp Hyi ; 2.86; 7200;occ; 86; 0;17987
17; 453.4; 08-AUG-2005 15:44:58; Dark ; 37.5; 135; Bet Hyi ; 2.82; 5800;occ; 75; 0;17987
18; 763.3; 08-AUG-2005 15:50:08; Dark ; 41.0; 148; Alp Tuc ; 2.88; 4100;occ; 82; 0;17987
19; 937.2; 08-AUG-2005 15:53:01; Dark ; 37.5; 45; Alp Pav ; 1.94; 26000;occ; 75; 0;17987
/nas3/ENVISAT/GOMOS/GOM_NL__0P/GOM_NL__0PNPDK20050808_160116_000044552039_00398_17987_0179.N1
 1;-4604.4; 08-AUG-2005 16:01:16; Dark ; 42.5; 103; 38Zet Sgr ; 2.60; 9700;occ; 85; 0;17987
 2;-4461.2; 08-AUG-2005 16:03:39; Bright; 36.0; 155; 41Pi Sgr ; 2.90; 6600;occ; 72; 0;17987
 3;-3978.4; 08-AUG-2005 16:11:42; Bright; 37.5; 11; 53Alp Aql ; 0.76; 8000;occ; 75; 0;17987
 4;-3879.7; 08-AUG-2005 16:13:21; Bright; 35.0; 168; 17Zet Aql ; 2.99; 11000;occ; 70; 0;17987
 5;-3452.0; 08-AUG-2005 16:20:28; Bright; 38.0; 5; 3Alp Lyr ; 0.03; 11000;occ; 76; 0;17987
 6;-3357.2; 08-AUG-2005 16:22:03; Bright; 35.5; 144; 18Del Cyg ; 2.86; 11000;occ; 71; 0;17987
 7;-3215.4; 08-AUG-2005 16:24:25; Bright; 38.0; 69; 33Gam Dra ; 2.23; 3800;occ; 76; 0;17987
 8;-2958.4; 08-AUG-2005 16:28:42; Bright; 37.5; 119; 14Eta Dra ; 2.73; 4700;occ; 75; 0;17987
 9;-2718.5; 08-AUG-2005 16:32:42; Bright; 36.0; 60; 7Bet UMi ; 2.08; 3950;occ; 72; 0;17987
10;-2596.2; 08-AUG-2005 16:34:44; Bright; 35.5; 49; 1Alp UMi ; 1.99; 6300;occ; 71; 0;17987
11;-1431.6; 08-AUG-2005 16:54:09; Dark ; 41.5; 151; 13Mu Gem ; 2.89; 3000;occ; 83; 0;17987
12; -794.8; 08-AUG-2005 17:04:45; Dark ; 36.5; 1; 9Alp CMA ;-1.44; 11000;occ; 73; 0;17987
13; -688.9; 08-AUG-2005 17:06:31; Dark ; 38.0; 179; 240mi2CMA ; 3.03; 24000;occ; 76; 0;17987
14; -601.7; 08-AUG-2005 17:07:59; Dark ; 43.5; 23; 21Eps CMA ; 1.50; 26000;occ; 87; 0;17987
15; -456.4; 08-AUG-2005 17:10:24; Dark ; 59.5; 0; ; 0.00; 0;occ; 119; 0;17987
16; -194.1; 08-AUG-2005 17:14:46; Dark ; 46.0; 2; Alp Car ;-0.74; 7000;occ; 92; 0;17987
/nas3/ENVISAT/GOMOS/GOM_NL__0P/GOM_NL__0PNPDK20050808_174152_000044512039_00399_17988_0180.N1
 1;-4604.1; 08-AUG-2005 17:41:52; Dark ; 38.0; 103; 38Zet Sgr ; 2.60; 9700;occ; 76; 0;17988
 2;-4461.0; 08-AUG-2005 17:44:15; Bright; 37.0; 155; 41Pi Sgr ; 2.90; 6600;occ; 74; 0;17988
 3;-3978.3; 08-AUG-2005 17:52:18; Bright; 37.0; 11; 53Alp Aql ; 0.76; 8000;occ; 74; 0;17988

```

```

4;-3879.5; 08-AUG-2005 17:53:57; Bright; 35.5; 168; 17Zet Aql ; 2.99; 11000;occ; 71; 0;17988
5;-3451.8; 08-AUG-2005 18:01:04; Bright; 35.0; 5; 3Alp Lyr ; 0.03; 11000;occ; 70; 0;17988
6;-3357.3; 08-AUG-2005 18:02:39; Bright; 35.5; 144; 18Del Cyg ; 2.86; 11000;occ; 71; 0;17988
7;-3215.1; 08-AUG-2005 18:05:01; Bright; 34.5; 69; 33Gam Dra ; 2.23; 3800;occ; 69; 0;17988
8;-2958.1; 08-AUG-2005 18:09:18; Bright; 39.0; 119; 14Eta Dra ; 2.73; 4700;occ; 78; 0;17988
9;-2718.2; 08-AUG-2005 18:13:18; Bright; 35.0; 60; 7Bet UMi ; 2.08; 3950;occ; 70; 0;17988
10;-2596.3; 08-AUG-2005 18:15:20; Bright; 35.5; 49; 1Alp UMi ; 1.99; 6300;occ; 71; 0;17988
11;-1431.4; 08-AUG-2005 18:34:45; Dark ; 42.5; 151; 13Mu Gem ; 2.89; 3000;occ; 85; 0;17988
12; -794.6; 08-AUG-2005 18:45:22; Dark ; 44.0; 1; 9Alp CMA ; -1.44; 11000;occ; 88; 0;17988
13; -688.8; 08-AUG-2005 18:47:07; Dark ; 38.5; 179; 240mi2CMA ; 3.03; 24000;occ; 77; 0;17988
14; -601.5; 08-AUG-2005 18:48:35; Dark ; 42.0; 23; 21Eps CMA ; 1.50; 26000;occ; 84; 0;17988
15; -456.1; 08-AUG-2005 18:51:00; Dark ; 59.5; 0; ; 0.00; 0;occ; 119; 0;17988
16; -194.0; 08-AUG-2005 18:55:22; Dark ; 42.0; 2; Alp Car ; -0.74; 7000;occ; 84; 0;17988
/nas3/ENVISAT/GOMOS/GOM_NL__0P/GOM_NL__0PNPDK20050808_192451_000054342039_00400_17989_0183.N1
1;-4460.7; 08-AUG-2005 19:24:51; Bright; 37.0; 155; 41Pi Sgr ; 2.90; 6600;occ; 74; 0;17989
2;-3978.2; 08-AUG-2005 19:32:54; Bright; 35.5; 11; 53Alp Aql ; 0.76; 8000;occ; 71; 0;17989
3;-3879.2; 08-AUG-2005 19:34:33; Bright; 35.0; 168; 17Zet Aql ; 2.99; 11000;occ; 70; 0;17989
4;-3451.5; 08-AUG-2005 19:41:41; Bright; 38.0; 5; 3Alp Lyr ; 0.03; 11000;occ; 76; 0;17989
5;-3357.2; 08-AUG-2005 19:43:15; Bright; 35.5; 144; 18Del Cyg ; 2.86; 11000;occ; 71; 0;17989
6;-3214.7; 08-AUG-2005 19:45:37; Bright; 38.5; 69; 33Gam Dra ; 2.23; 3800;occ; 77; 0;17989
7;-2957.5; 08-AUG-2005 19:49:55; Bright; 37.5; 119; 14Eta Dra ; 2.73; 4700;occ; 75; 0;17989
8;-2717.8; 08-AUG-2005 19:53:54; Bright; 34.0; 60; 7Bet UMi ; 2.08; 3950;occ; 68; 0;17989
9;-2596.2; 08-AUG-2005 19:55:56; Bright; 35.0; 49; 1Alp UMi ; 1.99; 6300;occ; 70; 0;17989
10;-1431.1; 08-AUG-2005 20:15:21; Dark ; 48.0; 151; 13Mu Gem ; 2.89; 3000;occ; 96; 0;17989
11; -794.4; 08-AUG-2005 20:25:58; Dark ; 49.0; 1; 9Alp CMA ; -1.44; 11000;occ; 98; 0;17989
12; -688.6; 08-AUG-2005 20:27:44; Dark ; 38.0; 179; 240mi2CMA ; 3.03; 24000;occ; 76; 0;17989
13; -601.3; 08-AUG-2005 20:29:11; Dark ; 41.5; 23; 21Eps CMA ; 1.50; 26000;occ; 83; 0;17989
14; -455.8; 08-AUG-2005 20:31:36; Dark ; 59.5; 0; ; 0.00; 0;occ; 119; 0;17989
15; -193.8; 08-AUG-2005 20:35:58; Dark ; 37.0; 2; Alp Car ; -0.74; 7000;occ; 74; 0;17989
16; 937.8; 08-AUG-2005 20:54:50; Dark ; 36.5; 45; Alp Pav ; 1.94; 26000;occ; 73; 0;17990
/nas3/ENVISAT/GOMOS/GOM_NL__0P/GOM_NL__0PNPDE20050809_003621_000031342039_00403_17992_0153.N1
1; 2157.3; 09-AUG-2005 00:36:21; Bright; 35.5; 168; 17Zet Aql ; 2.99; 11000;occ; 71; 0;17992
2; 2584.8; 09-AUG-2005 00:43:29; Bright; 41.0; 5; 3Alp Lyr ; 0.03; 11000;occ; 82; 0;17992
3; 2678.4; 09-AUG-2005 00:45:02; Bright; 36.0; 144; 18Del Cyg ; 2.86; 11000;occ; 72; 0;17992
4; 2821.9; 09-AUG-2005 00:47:26; Bright; 34.0; 69; 33Gam Dra ; 2.23; 3800;occ; 68; 0;17992
5; 3079.6; 09-AUG-2005 00:51:43; Bright; 36.0; 119; 14Eta Dra ; 2.73; 4700;occ; 72; 0;17992
6; 3318.9; 09-AUG-2005 00:55:43; Bright; 35.0; 60; 7Bet UMi ; 2.08; 3950;occ; 70; 0;17992
7; 3439.6; 09-AUG-2005 00:57:43; Bright; 36.0; 49; 1Alp UMi ; 1.99; 6300;occ; 72; 0;17992
8; 4605.3; 09-AUG-2005 01:17:09; Dark ; 44.0; 151; 13Mu Gem ; 2.89; 3000;occ; 88; 0;17992
9; 5242.2; 09-AUG-2005 01:27:46; Dark ; 50.5; 1; 9Alp CMA ; -1.44; 11000;occ; 101; 0;17992
/nas3/ENVISAT/GOMOS/GOM_NL__0P/GOM_NL__0PNPDE20050809_012820_000042342039_00403_17992_0154.N1
1; -760.2; 09-AUG-2005 01:28:20; Dark ; 51.0; 1; 9Alp CMA ; -1.44; 11000;occ; 102; 67;17992
2; 938.5; 09-AUG-2005 01:56:38; Dark ; 40.0; 45; Alp Pav ; 1.94; 26000;occ; 80; 0;17993
3; 1432.8; 09-AUG-2005 02:04:52; Dark ; 39.0; 103; 38Zet Sgr ; 2.60; 9700;occ; 78; 0;17993
4; 1575.9; 09-AUG-2005 02:07:16; Bright; 37.5; 155; 41Pi Sgr ; 2.90; 6600;occ; 75; 0;17993
5; 2057.8; 09-AUG-2005 02:15:17; Bright; 37.5; 11; 53Alp Aql ; 0.76; 8000;occ; 75; 0;17993
6; 2157.4; 09-AUG-2005 02:16:57; Bright; 34.0; 168; 17Zet Aql ; 2.99; 11000;occ; 68; 0;17993
7; 2585.0; 09-AUG-2005 02:24:05; Bright; 38.0; 5; 3Alp Lyr ; 0.03; 11000;occ; 76; 0;17993
8; 2678.3; 09-AUG-2005 02:25:38; Bright; 34.5; 144; 18Del Cyg ; 2.86; 11000;occ; 69; 0;17993
9; 2822.2; 09-AUG-2005 02:28:02; Bright; 39.0; 69; 33Gam Dra ; 2.23; 3800;occ; 78; 0;17993
10; 3080.1; 09-AUG-2005 02:32:20; Bright; 35.0; 119; 14Eta Dra ; 2.73; 4700;occ; 70; 0;17993
11; 3319.3; 09-AUG-2005 02:36:19; Bright; 36.5; 60; 7Bet UMi ; 2.08; 3950;occ; 73; 0;17993
12; 3439.6; 09-AUG-2005 02:38:19; Bright; 35.0; 49; 1Alp UMi ; 1.99; 6300;occ; 70; 0;17993
/nas3/ENVISAT/GOMOS/GOM_NL__0P/GOM_NL__0PNPDE20050809_025745_000049042039_00404_17993_0155.N1
1;-1430.2; 09-AUG-2005 02:57:45; Dark ; 42.5; 151; 13Mu Gem ; 2.89; 3000;occ; 85; 0;17993
2; -793.4; 09-AUG-2005 03:08:22; Dark ; 37.0; 1; 9Alp CMA ; -1.44; 11000;occ; 74; 0;17993
3; 338.4; 09-AUG-2005 03:27:14; Dark ; 38.5; 143; Alp Hyi ; 2.86; 7200;occ; 77; 0;17994
4; 455.3; 09-AUG-2005 03:29:11; Dark ; 36.0; 135; Bet Hyi ; 2.82; 5800;occ; 72; 0;17994
5; 766.0; 09-AUG-2005 03:34:22; Dark ; 41.0; 148; Alp Tuc ; 2.88; 4100;occ; 82; 0;17994
6; 938.8; 09-AUG-2005 03:37:14; Dark ; 38.0; 45; Alp Pav ; 1.94; 26000;occ; 76; 0;17994
7; 1432.9; 09-AUG-2005 03:45:29; Dark ; 41.5; 103; 38Zet Sgr ; 2.60; 9700;occ; 83; 0;17994
8; 1576.1; 09-AUG-2005 03:47:52; Bright; 37.0; 155; 41Pi Sgr ; 2.90; 6600;occ; 74; 0;17994
9; 2057.9; 09-AUG-2005 03:55:53; Bright; 37.5; 11; 53Alp Aql ; 0.76; 8000;occ; 75; 0;17994
10; 2157.5; 09-AUG-2005 03:57:33; Bright; 34.5; 168; 17Zet Aql ; 2.99; 11000;occ; 69; 0;17994
11; 2585.4; 09-AUG-2005 04:04:41; Bright; 33.5; 5; 3Alp Lyr ; 0.03; 11000;occ; 67; 0;17994
12; 2678.3; 09-AUG-2005 04:06:14; Bright; 34.5; 144; 18Del Cyg ; 2.86; 11000;occ; 69; 0;17994
13; 2822.6; 09-AUG-2005 04:08:38; Bright; 35.5; 69; 33Gam Dra ; 2.23; 3800;occ; 71; 0;17994
14; 3080.6; 09-AUG-2005 04:12:56; Bright; 33.0; 119; 14Eta Dra ; 2.73; 4700;occ; 66; 0;17994

```

```

15; 3319.7; 09-AUG-2005 04:16:55; Bright; 37.5; 60; 7Bet UMi ; 2.08; 3950;occ; 75; 0;17994
16; 3439.7; 09-AUG-2005 04:18:55; Bright; 35.0; 49; 1Alp UMi ; 1.99; 6300;occ; 70; 0;17994
/nas3/ENVISAT/GOMOS/GOM_NL__0P/GOM_NL__0PNPDE20050809_043822_000049042039_00405_17994_0156.N1
1;-1430.0; 09-AUG-2005 04:38:22; Dark ; 53.0; 151; 13Mu Gem ; 2.89; 3000;occ; 106; 0;17994
2; -793.2; 09-AUG-2005 04:48:58; Dark ; 37.5; 1; 9Alp CMa ; -1.44; 11000;occ; 75; 0;17994
3; 2585.6; 09-AUG-2005 05:45:17; Bright; 37.0; 5; 3Alp Lyr ; 0.03; 11000;occ; 74; 0;17995
4; 2678.3; 09-AUG-2005 05:46:50; Bright; 35.5; 144; 18Del Cyg ; 2.86; 11000;occ; 71; 0;17995
5; 2822.9; 09-AUG-2005 05:49:14; Bright; 37.0; 69; 33Gam Dra ; 2.23; 3800;occ; 74; 0;17995
6; 3080.8; 09-AUG-2005 05:53:32; Bright; 37.0; 119; 14Eta Dra ; 2.73; 4700;occ; 74; 0;17995
7; 3320.0; 09-AUG-2005 05:57:32; Bright; 35.0; 60; 7Bet UMi ; 2.08; 3950;occ; 70; 0;17995
8; 3439.7; 09-AUG-2005 05:59:31; Bright; 35.5; 49; 1Alp UMi ; 1.99; 6300;occ; 71; 0;17995
/nas3/ENVISAT/GOMOS/GOM_NL__0P/GOM_NL__0PNPDK20050809_061858_000030412039_00406_17995_0184.N1
1;-1429.8; 09-AUG-2005 06:18:58; Dark ; 46.0; 151; 13Mu Gem ; 2.89; 3000;occ; 92; 0;17995
2; -793.0; 09-AUG-2005 06:29:35; Dark ; 44.0; 1; 9Alp CMa ; -1.44; 11000;occ; 88; 0;17995
3; 1433.3; 09-AUG-2005 07:06:41; Dark ; 51.0; 103; 38Zet Sgr ; 2.60; 9700;occ; 102; 0;17996
4; 1576.5; 09-AUG-2005 07:09:04; Bright; 35.5; 155; 41Pi Sgr ; 2.90; 6600;occ; 71; 0;17996
/nas3/ENVISAT/GOMOS/GOM_NL__0P/GOM_NL__0PNPDK20050809_071706_000055902039_00407_17996_0185.N1
1;-3977.9; 09-AUG-2005 07:17:06; Bright; 36.0; 11; 53Alp Aql ; 0.76; 8000;occ; 72; 0;17996
2;-3878.0; 09-AUG-2005 07:18:45; Bright; 35.5; 168; 17Zet Aql ; 2.99; 11000;occ; 71; 0;17996
3;-3450.2; 09-AUG-2005 07:25:53; Bright; 37.5; 5; 3Alp Lyr ; 0.03; 11000;occ; 75; 0;17996
4;-3357.7; 09-AUG-2005 07:27:26; Bright; 35.5; 144; 18Del Cyg ; 2.86; 11000;occ; 71; 0;17996
5;-3212.7; 09-AUG-2005 07:29:51; Bright; 37.5; 69; 33Gam Dra ; 2.23; 3800;occ; 75; 0;17996
6;-2954.8; 09-AUG-2005 07:34:09; Bright; 37.0; 119; 14Eta Dra ; 2.73; 4700;occ; 74; 0;17996
7;-2715.6; 09-AUG-2005 07:38:08; Bright; 36.0; 60; 7Bet UMi ; 2.08; 3950;occ; 72; 0;17996
8;-2596.1; 09-AUG-2005 07:40:07; Bright; 36.0; 49; 1Alp UMi ; 1.99; 6300;occ; 72; 0;17996
9;-1429.5; 09-AUG-2005 07:59:34; Dark ; 45.0; 151; 13Mu Gem ; 2.89; 3000;occ; 90; 0;17996
10; -792.7; 09-AUG-2005 08:10:11; Dark ; 40.0; 1; 9Alp CMa ; -1.44; 11000;occ; 80; 0;17996
11; -687.4; 09-AUG-2005 08:11:56; Dark ; 36.0; 179; 240mi2CMa ; 3.03; 24000;occ; 72; 0;17996
12; -600.3; 09-AUG-2005 08:13:23; Dark ; 39.0; 23; 21Eps CMa ; 1.50; 26000;occ; 78; 0;17996
13; -453.7; 09-AUG-2005 08:15:50; Dark ; 59.5; 0; ; 0.00; 0;occ; 119; 0;17996
14; -192.5; 09-AUG-2005 08:20:11; Dark ; 45.5; 2; Alp Car ; -0.74; 7000;occ; 91; 0;17996
15; 340.1; 09-AUG-2005 08:29:04; Dark ; 41.0; 143; Alp Hyi ; 2.86; 7200;occ; 82; 0;17997
16; 456.1; 09-AUG-2005 08:31:00; Dark ; 37.0; 135; Bet Hyi ; 2.82; 5800;occ; 74; 0;17997
17; 767.2; 09-AUG-2005 08:36:11; Dark ; 44.5; 148; Alp Tuc ; 2.88; 4100;occ; 89; 0;17997
18; 939.6; 09-AUG-2005 08:39:03; Dark ; 39.5; 45; Alp Pav ; 1.94; 26000;occ; 79; 0;17997
19; 1433.5; 09-AUG-2005 08:47:17; Dark ; 41.5; 103; 38Zet Sgr ; 2.60; 9700;occ; 83; 0;17997
20; 1576.6; 09-AUG-2005 08:49:40; Bright; 36.5; 155; 41Pi Sgr ; 2.90; 6600;occ; 73; 0;17997
/nas3/ENVISAT/GOMOS/GOM_NL__0P/GOM_NL__0PNPDK20050809_085741_000055902039_00408_17997_0186.N1
1;-3977.8; 09-AUG-2005 08:57:41; Bright; 35.5; 11; 53Alp Aql ; 0.76; 8000;occ; 71; 0;17997
2;-3878.0; 09-AUG-2005 08:59:21; Bright; 35.0; 168; 17Zet Aql ; 2.99; 11000;occ; 70; 0;17997
3;-3449.9; 09-AUG-2005 09:06:29; Bright; 35.5; 5; 3Alp Lyr ; 0.03; 11000;occ; 71; 0;17997
4;-3357.7; 09-AUG-2005 09:08:02; Bright; 35.5; 144; 18Del Cyg ; 2.86; 11000;occ; 71; 0;17997
5;-3212.4; 09-AUG-2005 09:10:27; Bright; 37.5; 69; 33Gam Dra ; 2.23; 3800;occ; 75; 0;17997
6;-2954.2; 09-AUG-2005 09:14:45; Bright; 36.5; 119; 14Eta Dra ; 2.73; 4700;occ; 73; 0;17997
7;-2715.3; 09-AUG-2005 09:18:44; Bright; 33.5; 60; 7Bet UMi ; 2.08; 3950;occ; 67; 0;17997
8;-2596.2; 09-AUG-2005 09:20:43; Bright; 34.5; 49; 1Alp UMi ; 1.99; 6300;occ; 69; 0;17997
9;-1429.3; 09-AUG-2005 09:40:10; Dark ; 44.0; 151; 13Mu Gem ; 2.89; 3000;occ; 88; 0;17997
10; -792.4; 09-AUG-2005 09:50:47; Dark ; 36.0; 1; 9Alp CMa ; -1.44; 11000;occ; 72; 0;17997
11; -687.4; 09-AUG-2005 09:52:32; Dark ; 37.0; 179; 240mi2CMa ; 3.03; 24000;occ; 74; 0;17997
12; -600.3; 09-AUG-2005 09:53:59; Dark ; 39.0; 23; 21Eps CMa ; 1.50; 26000;occ; 78; 0;17997
13; -453.4; 09-AUG-2005 09:56:26; Dark ; 59.5; 0; ; 0.00; 0;occ; 119; 0;17997
14; -192.3; 09-AUG-2005 10:00:47; Dark ; 52.0; 2; Alp Car ; -0.74; 7000;occ; 104; 0;17997
15; 939.6; 09-AUG-2005 10:19:39; Dark ; 38.0; 45; Alp Pav ; 1.94; 26000;occ; 76; 0;17998
16; 1433.6; 09-AUG-2005 10:27:53; Dark ; 43.5; 103; 38Zet Sgr ; 2.60; 9700;occ; 87; 0;17998
17; 1576.8; 09-AUG-2005 10:30:16; Bright; 36.0; 155; 41Pi Sgr ; 2.90; 6600;occ; 72; 0;17998
/nas3/ENVISAT/GOMOS/GOM_NL__0P/GOM_NL__0PNPDK20050809_103817_000055892039_00409_17998_0187.N1
1;-3977.9; 09-AUG-2005 10:38:17; Bright; 36.0; 11; 53Alp Aql ; 0.76; 8000;occ; 72; 0;17998
2;-3877.7; 09-AUG-2005 10:39:57; Bright; 34.5; 168; 17Zet Aql ; 2.99; 11000;occ; 69; 0;17998
3;-3449.7; 09-AUG-2005 10:47:05; Bright; 37.5; 5; 3Alp Lyr ; 0.03; 11000;occ; 75; 0;17998
4;-3358.0; 09-AUG-2005 10:48:37; Bright; 36.0; 144; 18Del Cyg ; 2.86; 11000;occ; 72; 0;17998
5;-3212.2; 09-AUG-2005 10:51:03; Bright; 37.0; 69; 33Gam Dra ; 2.23; 3800;occ; 74; 0;17998
6;-2953.7; 09-AUG-2005 10:55:21; Bright; 36.0; 119; 14Eta Dra ; 2.73; 4700;occ; 72; 0;17998
7;-2715.2; 09-AUG-2005 10:59:20; Bright; 35.0; 60; 7Bet UMi ; 2.08; 3950;occ; 70; 0;17998
8;-2596.2; 09-AUG-2005 11:01:19; Bright; 35.0; 49; 1Alp UMi ; 1.99; 6300;occ; 70; 0;17998
9;-1429.1; 09-AUG-2005 11:20:46; Dark ; 36.0; 151; 13Mu Gem ; 2.89; 3000;occ; 72; 0;17998
10; -792.3; 09-AUG-2005 11:31:23; Dark ; 45.0; 1; 9Alp CMa ; -1.44; 11000;occ; 90; 0;17998
11; -687.2; 09-AUG-2005 11:33:08; Dark ; 38.5; 179; 240mi2CMa ; 3.03; 24000;occ; 77; 0;17998
12; -600.2; 09-AUG-2005 11:34:35; Dark ; 39.5; 23; 21Eps CMa ; 1.50; 26000;occ; 79; 0;17998

```



```

13; -453.1; 09-AUG-2005 11:37:02; Dark ; 59.5; 0; ; 0.00; 0;occ; 119; 0;17998
14; -192.2; 09-AUG-2005 11:41:23; Dark ; 52.0; 2; Alp Car ; -0.74; 7000;occ; 104; 0;17998
15; 1433.7; 09-AUG-2005 12:08:29; Dark ; 38.0; 103; 38Zet Sgr ; 2.60; 9700;occ; 76; 0;17999
16; 1577.0; 09-AUG-2005 12:10:52; Bright; 35.5; 155; 41Pi Sgr ; 2.90; 6600;occ; 71; 0;17999
/nas3/ENVISAT/GOMOS/GOM_NL__0P/GOM_NL__0PNPDK20050809_121853_000054622039_00410_17999_0188.N1
1; -3977.8; 09-AUG-2005 12:18:53; Bright; 36.0; 11; 53Alp Aql ; 0.76; 8000;occ; 72; 0;17999
2; -3877.7; 09-AUG-2005 12:20:33; Bright; 35.0; 168; 17Zet Aql ; 2.99; 11000;occ; 70; 0;17999
3; -3449.6; 09-AUG-2005 12:27:41; Bright; 38.5; 5; 3Alp Lyr ; 0.03; 11000;occ; 77; 0;17999
4; -3358.0; 09-AUG-2005 12:29:13; Bright; 33.5; 144; 18Del Cyg ; 2.86; 11000;occ; 67; 0;17999
5; -3211.9; 09-AUG-2005 12:31:39; Bright; 37.5; 69; 33Gam Dra ; 2.23; 3800;occ; 75; 0;17999
6; -2953.4; 09-AUG-2005 12:35:58; Bright; 36.0; 119; 14Eta Dra ; 2.73; 4700;occ; 72; 0;17999
7; -2714.8; 09-AUG-2005 12:39:56; Bright; 53.0; 60; 7Bet UMi ; 2.08; 3950;occ; 106; 0;17999
8; -2596.3; 09-AUG-2005 12:41:55; Bright; 35.5; 49; 1Alp UMi ; 1.99; 6300;occ; 71; 0;17999
9; -1428.9; 09-AUG-2005 13:01:22; Dark ; 44.5; 151; 13Mu Gem ; 2.89; 3000;occ; 89; 0;17999
10; -792.0; 09-AUG-2005 13:11:59; Dark ; 49.5; 1; 9Alp CMA ; -1.44; 11000;occ; 99; 0;17999
11; -687.1; 09-AUG-2005 13:13:44; Dark ; 38.5; 179; 240mi2CMA ; 3.03; 24000;occ; 77; 0;17999
12; -600.0; 09-AUG-2005 13:15:11; Dark ; 41.0; 23; 21Eps CMA ; 1.50; 26000;occ; 82; 0;17999
13; -452.8; 09-AUG-2005 13:17:38; Dark ; 59.5; 0; ; 0.00; 0;occ; 119; 0;17999
14; -192.0; 09-AUG-2005 13:21:59; Dark ; 51.0; 2; Alp Car ; -0.74; 7000;occ; 102; 0;17999
15; 768.3; 09-AUG-2005 13:37:59; Dark ; 43.0; 148; Alp Tuc ; 2.88; 4100;occ; 86; 0;18000
16; 940.0; 09-AUG-2005 13:40:51; Dark ; 37.0; 45; Alp Pav ; 1.94; 26000;occ; 74; 0;18000
17; 1434.0; 09-AUG-2005 13:49:05; Dark ; 51.5; 103; 38Zet Sgr ; 2.60; 9700;occ; 103; 0;18000
/nas3/ENVISAT/GOMOS/GOM_NL__0P/GOM_NL__0PNPDK20050809_135128_000043072039_00411_18000_0189.N1
1; -4458.8; 09-AUG-2005 13:51:28; Bright; 37.0; 155; 41Pi Sgr ; 2.90; 6600;occ; 74; 0;18000
2; -3977.7; 09-AUG-2005 13:59:29; Bright; 35.5; 11; 53Alp Aql ; 0.76; 8000;occ; 71; 0;18000
3; -3877.5; 09-AUG-2005 14:01:09; Bright; 32.5; 168; 17Zet Aql ; 2.99; 11000;occ; 65; 0;18000
4; -3449.4; 09-AUG-2005 14:08:18; Bright; 39.0; 5; 3Alp Lyr ; 0.03; 11000;occ; 78; 0;18000
5; -3358.2; 09-AUG-2005 14:09:49; Bright; 34.5; 144; 18Del Cyg ; 2.86; 11000;occ; 69; 0;18000
6; -3211.7; 09-AUG-2005 14:12:15; Bright; 38.0; 69; 33Gam Dra ; 2.23; 3800;occ; 76; 0;18000
7; -2953.0; 09-AUG-2005 14:16:34; Bright; 36.5; 119; 14Eta Dra ; 2.73; 4700;occ; 73; 0;18000
8; -2714.5; 09-AUG-2005 14:20:32; Bright; 34.5; 60; 7Bet UMi ; 2.08; 3950;occ; 69; 0;18000
9; -2596.2; 09-AUG-2005 14:22:31; Bright; 32.5; 49; 1Alp UMi ; 1.99; 6300;occ; 65; 0;18000
10; -1428.7; 09-AUG-2005 14:41:58; Dark ; 42.5; 151; 13Mu Gem ; 2.89; 3000;occ; 85; 0;18000
11; -791.7; 09-AUG-2005 14:52:35; Dark ; 36.5; 1; 9Alp CMA ; -1.44; 11000;occ; 73; 0;18000
12; -687.0; 09-AUG-2005 14:54:20; Dark ; 35.5; 179; 240mi2CMA ; 3.03; 24000;occ; 71; 0;18000
13; -599.8; 09-AUG-2005 14:55:47; Dark ; 42.0; 23; 21Eps CMA ; 1.50; 26000;occ; 84; 0;18000
14; -433.2; 09-AUG-2005 14:58:34; Dark ; 40.5; 108; Alp Col ; 2.65; 15200;occ; 81; 0;18000
15; -344.4; 09-AUG-2005 15:00:03; Dark ; 59.5; 0; ; 0.00; 0;occ; 119; 0;18000
16; -191.8; 09-AUG-2005 15:02:35; Dark ; 41.5; 2; Alp Car ; -0.74; 7000;occ; 83; 0;18000
/nas3/ENVISAT/GOMOS/GOM_NL__0P/GOM_NL__0PNPDK20050809_153204_000043102039_00412_18001_0190.N1
1; -4458.6; 09-AUG-2005 15:32:04; Bright; 37.0; 155; 41Pi Sgr ; 2.90; 6600;occ; 74; 0;18001
2; -3977.8; 09-AUG-2005 15:40:05; Bright; 39.0; 11; 53Alp Aql ; 0.76; 8000;occ; 78; 0;18001
3; -3877.3; 09-AUG-2005 15:41:46; Bright; 35.0; 168; 17Zet Aql ; 2.99; 11000;occ; 70; 0;18001
4; -3449.3; 09-AUG-2005 15:48:54; Bright; 38.5; 5; 3Alp Lyr ; 0.03; 11000;occ; 77; 0;18001
5; -3358.4; 09-AUG-2005 15:50:25; Bright; 36.0; 144; 18Del Cyg ; 2.86; 11000;occ; 72; 0;18001
6; -3211.5; 09-AUG-2005 15:52:51; Bright; 33.5; 69; 33Gam Dra ; 2.23; 3800;occ; 67; 0;18001
7; -2952.7; 09-AUG-2005 15:57:10; Bright; 37.0; 119; 14Eta Dra ; 2.73; 4700;occ; 74; 0;18001
8; -2714.4; 09-AUG-2005 16:01:09; Bright; 32.5; 60; 7Bet UMi ; 2.08; 3950;occ; 65; 0;18001
9; -2596.3; 09-AUG-2005 16:03:07; Bright; 35.0; 49; 1Alp UMi ; 1.99; 6300;occ; 70; 0;18001
10; -1428.6; 09-AUG-2005 16:22:34; Dark ; 40.0; 151; 13Mu Gem ; 2.89; 3000;occ; 80; 0;18001
11; -791.7; 09-AUG-2005 16:33:11; Dark ; 37.5; 1; 9Alp CMA ; -1.44; 11000;occ; 75; 0;18001
12; -686.9; 09-AUG-2005 16:34:56; Dark ; 39.0; 179; 240mi2CMA ; 3.03; 24000;occ; 78; 0;18001
13; -599.7; 09-AUG-2005 16:36:23; Dark ; 40.5; 23; 21Eps CMA ; 1.50; 26000;occ; 81; 0;18001
14; -432.9; 09-AUG-2005 16:39:10; Dark ; 40.5; 108; Alp Col ; 2.65; 15200;occ; 81; 0;18001
15; -344.3; 09-AUG-2005 16:40:39; Dark ; 59.5; 0; ; 0.00; 0;occ; 119; 0;18001
16; -191.7; 09-AUG-2005 16:43:11; Dark ; 44.0; 2; Alp Car ; -0.74; 7000;occ; 88; 0;18001
/nas3/ENVISAT/GOMOS/GOM_NL__0P/GOM_NL__0PNPDK20050809_191823_000028052039_00414_18003_0192.N1
1; -2951.8; 09-AUG-2005 19:18:23; Bright; 37.0; 119; 14Eta Dra ; 2.73; 4700;occ; 74; 0;18003
2; -2713.8; 09-AUG-2005 19:22:21; Bright; 36.5; 60; 7Bet UMi ; 2.08; 3950;occ; 73; 0;18003
3; -2596.4; 09-AUG-2005 19:24:18; Bright; 35.0; 49; 1Alp UMi ; 1.99; 6300;occ; 70; 0;18003
4; -1428.2; 09-AUG-2005 19:43:47; Dark ; 42.5; 151; 13Mu Gem ; 2.89; 3000;occ; 85; 0;18003
5; -791.2; 09-AUG-2005 19:54:24; Dark ; 44.0; 1; 9Alp CMA ; -1.44; 11000;occ; 88; 0;18003
6; -686.6; 09-AUG-2005 19:56:08; Dark ; 38.5; 179; 240mi2CMA ; 3.03; 24000;occ; 77; 0;18003
7; -599.5; 09-AUG-2005 19:57:35; Dark ; 42.0; 23; 21Eps CMA ; 1.50; 26000;occ; 84; 0;18003
8; -432.0; 09-AUG-2005 20:00:23; Dark ; 38.5; 108; Alp Col ; 2.65; 15200;occ; 77; 0;18003
9; -344.1; 09-AUG-2005 20:01:51; Dark ; 59.5; 0; ; 0.00; 0;occ; 119; 0;18003
10; -191.3; 09-AUG-2005 20:04:24; Dark ; 46.0; 2; Alp Car ; -0.74; 7000;occ; 92; 0;18003
/nas3/ENVISAT/GOMOS/GOM_NL__0P/GOM_NL__0PNPDE20050810_005757_000041572039_00417_18006_0164.N1

```



```

1; -685.9; 10-AUG-2005 00:57:57; Dark ; 34.5; 179; 240mi2CMA ; 3.03; 24000;occ; 69; 0;18006
2; -598.9; 10-AUG-2005 00:59:24; Dark ; 41.0; 23; 21Eps CMA ; 1.50; 26000;occ; 82; 0;18006
3; -430.6; 10-AUG-2005 01:02:12; Dark ; 41.0; 108; Alp Col ; 2.65; 15200;occ; 82; 0;18006
4; -344.1; 10-AUG-2005 01:03:38; Dark ; 59.5; 0; ; 0.00; 0;occ; 119; 0;18006
5; -190.7; 10-AUG-2005 01:06:12; Dark ; 44.0; 2; Alp Car ; -0.74; 7000;occ; 88; 0;18006
6; 1435.0; 10-AUG-2005 01:33:17; Dark ; 40.0; 103; 38Zet Sgr ; 2.60; 9700;occ; 80; 0;18007
7; 1578.4; 10-AUG-2005 01:35:41; Bright; 37.5; 155; 41Pi Sgr ; 2.90; 6600;occ; 75; 0;18007
8; 2058.4; 10-AUG-2005 01:43:41; Bright; 35.5; 11; 53Alp Aql ; 0.76; 8000;occ; 71; 0;18007
9; 2159.8; 10-AUG-2005 01:45:22; Bright; 35.5; 168; 17Zet Aql ; 2.99; 11000;occ; 71; 0;18007
10; 2588.0; 10-AUG-2005 01:52:30; Bright; 39.5; 5; 3Alp Lyr ; 0.03; 11000;occ; 79; 0;18007
11; 2677.3; 10-AUG-2005 01:54:00; Bright; 34.0; 144; 18Del Cyg ; 2.86; 11000;occ; 68; 0;18007
12; 2826.2; 10-AUG-2005 01:56:29; Bright; 34.0; 69; 33Gam Dra ; 2.23; 3800;occ; 68; 0;18007
13; 3085.8; 10-AUG-2005 02:00:48; Bright; 33.0; 119; 14Eta Dra ; 2.73; 4700;occ; 66; 0;18007
14; 3323.4; 10-AUG-2005 02:04:46; Bright; 36.0; 60; 7Bet UMi ; 2.08; 3950;occ; 72; 0;18007
15; 3439.5; 10-AUG-2005 02:06:42; Bright; 33.0; 49; 1Alp UMi ; 1.99; 6300;occ; 66; 0;18007
/nas3/ENVISAT/GOMOS/GOM_NL__0P/GOM_NL__0PNPDE20050810_022611_000049002039_00418_18007_0165.N1
1; -1427.3; 10-AUG-2005 02:26:11; Dark ; 44.5; 151; 13Mu Gem ; 2.89; 3000;occ; 89; 0;18007
2; -790.1; 10-AUG-2005 02:36:48; Dark ; 35.0; 1; 9Alp CMA ; -1.44; 11000;occ; 70; 0;18007
3; -685.8; 10-AUG-2005 02:38:32; Dark ; 34.5; 179; 240mi2CMA ; 3.03; 24000;occ; 69; 0;18007
4; -598.6; 10-AUG-2005 02:40:00; Dark ; 43.0; 23; 21Eps CMA ; 1.50; 26000;occ; 86; 0;18007
5; -430.2; 10-AUG-2005 02:42:48; Dark ; 38.5; 108; Alp Col ; 2.65; 15200;occ; 77; 0;18007
6; -344.0; 10-AUG-2005 02:44:14; Dark ; 59.5; 0; ; 0.00; 0;occ; 119; 0;18007
7; -190.4; 10-AUG-2005 02:46:48; Dark ; 42.5; 2; Alp Car ; -0.74; 7000;occ; 85; 0;18007
8; 1578.7; 10-AUG-2005 03:16:17; Bright; 36.5; 155; 41Pi Sgr ; 2.90; 6600;occ; 73; 0;18008
9; 2058.5; 10-AUG-2005 03:24:17; Bright; 36.0; 11; 53Alp Aql ; 0.76; 8000;occ; 72; 0;18008
10; 2159.9; 10-AUG-2005 03:25:58; Bright; 34.5; 168; 17Zet Aql ; 2.99; 11000;occ; 69; 0;18008
11; 2588.2; 10-AUG-2005 03:33:07; Bright; 34.0; 5; 3Alp Lyr ; 0.03; 11000;occ; 68; 0;18008
12; 2677.3; 10-AUG-2005 03:34:36; Bright; 35.0; 144; 18Del Cyg ; 2.86; 11000;occ; 70; 0;18008
13; 2826.5; 10-AUG-2005 03:37:05; Bright; 35.5; 69; 33Gam Dra ; 2.23; 3800;occ; 71; 0;18008
14; 3086.3; 10-AUG-2005 03:41:25; Bright; 34.0; 119; 14Eta Dra ; 2.73; 4700;occ; 68; 0;18008
15; 3323.9; 10-AUG-2005 03:45:22; Bright; 36.0; 60; 7Bet UMi ; 2.08; 3950;occ; 72; 0;18008
16; 3439.6; 10-AUG-2005 03:47:18; Bright; 34.5; 49; 1Alp UMi ; 1.99; 6300;occ; 69; 0;18008
/nas3/ENVISAT/GOMOS/GOM_NL__0P/GOM_NL__0PNPDE20050810_040647_000049002039_00419_18008_0166.N1
1; -1427.2; 10-AUG-2005 04:06:47; Dark ; 54.0; 151; 13Mu Gem ; 2.89; 3000;occ; 108; 0;18008
2; -789.9; 10-AUG-2005 04:17:24; Dark ; 33.0; 1; 9Alp CMA ; -1.44; 11000;occ; 66; 0;18008
3; -685.6; 10-AUG-2005 04:19:09; Dark ; 37.5; 179; 240mi2CMA ; 3.03; 24000;occ; 75; 0;18008
4; -598.6; 10-AUG-2005 04:20:36; Dark ; 41.5; 23; 21Eps CMA ; 1.50; 26000;occ; 83; 0;18008
5; -471.1; 10-AUG-2005 04:22:43; Dark ; 6.0; 117; Pi Pup ; 2.71; 3800;occ; 12; 0;18008
6; -429.7; 10-AUG-2005 04:23:25; Dark ; 41.0; 108; Alp Col ; 2.65; 15200;occ; 82; 0;18008
7; -343.9; 10-AUG-2005 04:24:50; Dark ; 59.5; 0; ; 0.00; 0;occ; 119; 0;18008
8; -190.3; 10-AUG-2005 04:27:24; Dark ; 46.0; 2; Alp Car ; -0.74; 7000;occ; 92; 0;18008
9; 771.8; 10-AUG-2005 04:43:26; Dark ; 48.0; 148; Alp Tuc ; 2.88; 4100;occ; 96; 0;18009
10; 942.0; 10-AUG-2005 04:46:16; Dark ; 38.0; 45; Alp Pav ; 1.94; 26000;occ; 76; 0;18009
11; 1435.5; 10-AUG-2005 04:54:30; Dark ; 52.0; 103; 38Zet Sgr ; 2.60; 9700;occ; 104; 0;18009
12; 1578.9; 10-AUG-2005 04:56:53; Bright; 36.0; 155; 41Pi Sgr ; 2.90; 6600;occ; 72; 0;18009
13; 2058.7; 10-AUG-2005 05:04:53; Bright; 36.0; 11; 53Alp Aql ; 0.76; 8000;occ; 72; 0;18009
14; 2160.0; 10-AUG-2005 05:06:34; Bright; 34.5; 168; 17Zet Aql ; 2.99; 11000;occ; 69; 0;18009
15; 2588.5; 10-AUG-2005 05:13:43; Bright; 39.0; 5; 3Alp Lyr ; 0.03; 11000;occ; 78; 0;18009
16; 2677.2; 10-AUG-2005 05:15:12; Bright; 35.5; 144; 18Del Cyg ; 2.86; 11000;occ; 71; 0;18009
17; 2826.7; 10-AUG-2005 05:17:41; Bright; 37.0; 69; 33Gam Dra ; 2.23; 3800;occ; 74; 0;18009
18; 3086.5; 10-AUG-2005 05:22:01; Bright; 37.0; 119; 14Eta Dra ; 2.73; 4700;occ; 74; 0;18009
19; 3324.2; 10-AUG-2005 05:25:58; Bright; 36.0; 60; 7Bet UMi ; 2.08; 3950;occ; 72; 0;18009
20; 3439.6; 10-AUG-2005 05:27:54; Bright; 34.5; 49; 1Alp UMi ; 1.99; 6300;occ; 69; 0;18009
/nas3/ENVISAT/GOMOS/GOM_NL__0P/GOM_NL__0PNPDE20050810_060112_000032242039_00420_18009_0167.N1
1; -598.4; 10-AUG-2005 06:01:12; Dark ; 40.0; 23; 21Eps CMA ; 1.50; 26000;occ; 80; 0;18009
2; -471.0; 10-AUG-2005 06:03:19; Dark ; 6.0; 117; Pi Pup ; 2.71; 3800;occ; 12; 0;18009
3; -429.3; 10-AUG-2005 06:04:01; Dark ; 41.0; 108; Alp Col ; 2.65; 15200;occ; 82; 0;18009
4; -343.8; 10-AUG-2005 06:05:26; Dark ; 59.5; 0; ; 0.00; 0;occ; 119; 0;18009
5; -190.1; 10-AUG-2005 06:08:00; Dark ; 52.0; 2; Alp Car ; -0.74; 7000;occ; 104; 0;18009
6; 2058.6; 10-AUG-2005 06:45:29; Bright; 36.0; 11; 53Alp Aql ; 0.76; 8000;occ; 72; 0;18010
7; 2160.2; 10-AUG-2005 06:47:11; Bright; 34.0; 168; 17Zet Aql ; 2.99; 11000;occ; 68; 0;18010
8; 2588.7; 10-AUG-2005 06:54:19; Bright; 38.0; 5; 3Alp Lyr ; 0.03; 11000;occ; 76; 0;18010
/nas3/ENVISAT/GOMOS/GOM_NL__0P/GOM_NL__0PNPDK20050810_075926_000011552039_00422_18011_0199.N1
1; 459.6; 10-AUG-2005 07:59:26; Dark ; 35.5; 135; Bet Hyi ; 2.82; 5800;occ; 71; 0;18011
2; 772.6; 10-AUG-2005 08:04:39; Dark ; 38.5; 148; Alp Tuc ; 2.88; 4100;occ; 77; 0;18011
3; 942.3; 10-AUG-2005 08:07:29; Dark ; 39.5; 45; Alp Pav ; 1.94; 26000;occ; 79; 0;18011
4; 1435.7; 10-AUG-2005 08:15:42; Dark ; 42.5; 103; 38Zet Sgr ; 2.60; 9700;occ; 85; 0;18011
5; 1579.2; 10-AUG-2005 08:18:05; Bright; 36.0; 155; 41Pi Sgr ; 2.90; 6600;occ; 72; 0;18011

```

```

/nas3/ENVISAT/GOMOS/GOM_NL__0P/GOM_NL__0PNPDK20050810_082605_000055912039_00422_18011_0200.N1
 1;-3977.2; 10-AUG-2005 08:26:05; Bright; 35.5; 11; 53Alp Aql ; 0.76; 8000;occ; 71; 0;18011
 2;-3875.6; 10-AUG-2005 08:27:47; Bright; 34.5; 168; 17Zet Aql ; 2.99; 11000;occ; 69; 0;18011
 3;-3447.1; 10-AUG-2005 08:34:55; Bright; 36.5; 5; 3Alp Lyr ; 0.03; 11000;occ; 73; 0;18011
 4;-3358.8; 10-AUG-2005 08:36:23; Bright; 34.5; 144; 18Del Cyg ; 2.86; 11000;occ; 69; 0;18011
 5;-3208.7; 10-AUG-2005 08:38:54; Bright; 36.5; 69; 33Gam Dra ; 2.23; 3800;occ; 73; 0;18011
 6;-2948.5; 10-AUG-2005 08:43:14; Bright; 36.5; 119; 14Eta Dra ; 2.73; 4700;occ; 73; 0;18011
 7;-2711.2; 10-AUG-2005 08:47:11; Bright; 36.5; 60; 7Bet UMi ; 2.08; 3950;occ; 73; 0;18011
 8;-2596.4; 10-AUG-2005 08:49:06; Bright; 34.5; 49; 1Alp UMi ; 1.99; 6300;occ; 69; 0;18011
 9; -685.2; 10-AUG-2005 09:20:57; Dark ; 38.5; 179; 240mi2CMa ; 3.03; 24000;occ; 77; 0;18011
10; -598.0; 10-AUG-2005 09:22:24; Dark ; 39.5; 23; 21Eps CMA ; 1.50; 26000;occ; 79; 0;18011
11; -428.3; 10-AUG-2005 09:25:14; Dark ; 40.0; 108; Alp Col ; 2.65; 15200;occ; 80; 0;18011
12; -343.7; 10-AUG-2005 09:26:38; Dark ; 59.5; 0; ; 0.00; 0;occ; 119; 0;18011
13; -189.7; 10-AUG-2005 09:29:12; Dark ; 47.5; 2; Alp Car ;-0.74; 7000;occ; 95; 0;18011
14; 1579.3; 10-AUG-2005 09:58:42; Bright; 35.5; 155; 41Pi Sgr ; 2.90; 6600;occ; 71; 0;18012
/nas3/ENVISAT/GOMOS/GOM_NL__0P/GOM_NL__0PNPDK20050810_100641_000055912039_00423_18012_0201.N1
 1;-3977.2; 10-AUG-2005 10:06:41; Bright; 36.0; 11; 53Alp Aql ; 0.76; 8000;occ; 72; 0;18012
 2;-3875.4; 10-AUG-2005 10:08:23; Bright; 34.0; 168; 17Zet Aql ; 2.99; 11000;occ; 68; 0;18012
 3;-3447.0; 10-AUG-2005 10:15:31; Bright; 38.5; 5; 3Alp Lyr ; 0.03; 11000;occ; 77; 0;18012
 4;-3358.9; 10-AUG-2005 10:16:59; Bright; 33.5; 144; 18Del Cyg ; 2.86; 11000;occ; 67; 0;18012
 5;-3208.4; 10-AUG-2005 10:19:30; Bright; 36.5; 69; 33Gam Dra ; 2.23; 3800;occ; 73; 0;18012
 6;-2948.3; 10-AUG-2005 10:23:50; Bright; 37.0; 119; 14Eta Dra ; 2.73; 4700;occ; 74; 0;18012
 7;-2711.0; 10-AUG-2005 10:27:47; Bright; 36.0; 60; 7Bet UMi ; 2.08; 3950;occ; 72; 0;18012
 8;-2596.4; 10-AUG-2005 10:29:42; Bright; 35.0; 49; 1Alp UMi ; 1.99; 6300;occ; 70; 0;18012
 9; -684.9; 10-AUG-2005 11:01:33; Dark ; 38.0; 179; 240mi2CMa ; 3.03; 24000;occ; 76; 0;18012
10; -597.9; 10-AUG-2005 11:03:00; Dark ; 39.5; 23; 21Eps CMA ; 1.50; 26000;occ; 79; 0;18012
11; -428.0; 10-AUG-2005 11:05:50; Dark ; 39.0; 108; Alp Col ; 2.65; 15200;occ; 78; 0;18012
12; -343.6; 10-AUG-2005 11:07:14; Dark ; 59.5; 0; ; 0.00; 0;occ; 119; 0;18012
13; -189.5; 10-AUG-2005 11:09:49; Dark ; 44.5; 2; Alp Car ;-0.74; 7000;occ; 89; 0;18012
14; 773.2; 10-AUG-2005 11:25:51; Dark ; 46.5; 148; Alp Tuc ; 2.88; 4100;occ; 93; 0;18013
15; 942.7; 10-AUG-2005 11:28:41; Dark ; 37.5; 45; Alp Pav ; 1.94; 26000;occ; 75; 0;18013
16; 1435.9; 10-AUG-2005 11:36:54; Dark ; 39.5; 103; 38Zet Sgr ; 2.60; 9700;occ; 79; 0;18013
17; 1579.6; 10-AUG-2005 11:39:18; Bright; 35.0; 155; 41Pi Sgr ; 2.90; 6600;occ; 70; 0;18013
/nas3/ENVISAT/GOMOS/GOM_NL__0P/GOM_NL__0PNPDE20050809_203129_000038532039_00415_18004_0161.N1
 1;-4601.2; 09-AUG-2005 20:31:29; Dark ; 39.0; 103; 38Zet Sgr ; 2.60; 9700;occ; 78; 0;18004
 2;-4457.9; 09-AUG-2005 20:33:53; Bright; 36.0; 155; 41Pi Sgr ; 2.90; 6600;occ; 72; 0;18004
 3;-3977.6; 09-AUG-2005 20:41:53; Bright; 35.5; 11; 53Alp Aql ; 0.76; 8000;occ; 71; 0;18004
 4;-3876.8; 09-AUG-2005 20:43:34; Bright; 34.5; 168; 17Zet Aql ; 2.99; 11000;occ; 69; 0;18004
 5;-3448.5; 09-AUG-2005 20:50:42; Bright; 37.0; 5; 3Alp Lyr ; 0.03; 11000;occ; 74; 0;18004
 6;-3358.4; 09-AUG-2005 20:52:12; Bright; 34.0; 144; 18Del Cyg ; 2.86; 11000;occ; 68; 0;18004
 7;-3210.5; 09-AUG-2005 20:54:40; Bright; 38.0; 69; 33Gam Dra ; 2.23; 3800;occ; 76; 0;18004
 8;-2951.3; 09-AUG-2005 20:58:59; Bright; 37.5; 119; 14Eta Dra ; 2.73; 4700;occ; 75; 0;18004
 9;-2713.4; 09-AUG-2005 21:02:57; Bright; 34.0; 60; 7Bet UMi ; 2.08; 3950;occ; 68; 0;18004
10;-2596.3; 09-AUG-2005 21:04:54; Bright; 36.0; 49; 1Alp UMi ; 1.99; 6300;occ; 72; 0;18004
11;-1428.0; 09-AUG-2005 21:24:23; Dark ; 42.0; 151; 13Mu Gem ; 2.89; 3000;occ; 84; 0;18004
12; -790.8; 09-AUG-2005 21:35:00; Dark ; 43.5; 1; 9Alp CMA ;-1.44; 11000;occ; 87; 0;18004
/nas3/ENVISAT/GOMOS/GOM_NL__0P/GOM_NL__0PNPDE20050809_213508_000061672039_00415_18004_0162.N1
 1; -782.3; 09-AUG-2005 21:35:08; Dark ; 44.0; 1; 9Alp CMA ;-1.44; 11000;occ; 88; 17;18004
 2; -686.3; 09-AUG-2005 21:36:44; Dark ; 38.5; 179; 240mi2CMa ; 3.03; 24000;occ; 77; 0;18004
 3; -599.2; 09-AUG-2005 21:38:11; Dark ; 40.0; 23; 21Eps CMA ; 1.50; 26000;occ; 80; 0;18004
 4; -431.5; 09-AUG-2005 21:40:59; Dark ; 40.0; 108; Alp Col ; 2.65; 15200;occ; 80; 0;18004
 5; -344.2; 09-AUG-2005 21:42:26; Dark ; 59.5; 0; ; 0.00; 0;occ; 119; 0;18004
 6; -191.1; 09-AUG-2005 21:45:00; Dark ; 52.0; 2; Alp Car ;-0.74; 7000;occ; 104; 0;18004
 7; 1434.7; 09-AUG-2005 22:12:05; Dark ; 48.0; 103; 38Zet Sgr ; 2.60; 9700;occ; 96; 0;18005
 8; 1578.0; 09-AUG-2005 22:14:29; Bright; 37.0; 155; 41Pi Sgr ; 2.90; 6600;occ; 74; 0;18005
 9; 2058.3; 09-AUG-2005 22:22:29; Bright; 35.5; 11; 53Alp Aql ; 0.76; 8000;occ; 71; 0;18005
10; 2159.2; 09-AUG-2005 22:24:10; Bright; 34.5; 168; 17Zet Aql ; 2.99; 11000;occ; 69; 0;18005
11; 2587.6; 09-AUG-2005 22:31:18; Bright; 34.5; 5; 3Alp Lyr ; 0.03; 11000;occ; 69; 0;18005
12; 2677.3; 09-AUG-2005 22:32:48; Bright; 35.0; 144; 18Del Cyg ; 2.86; 11000;occ; 70; 0;18005
13; 2825.5; 09-AUG-2005 22:35:16; Bright; 38.5; 69; 33Gam Dra ; 2.23; 3800;occ; 77; 0;18005
14; 3084.9; 09-AUG-2005 22:39:36; Bright; 44.5; 119; 14Eta Dra ; 2.73; 4700;occ; 89; 0;18005
15; 3322.8; 09-AUG-2005 22:43:34; Bright; 36.5; 60; 7Bet UMi ; 2.08; 3950;occ; 73; 0;18005
16; 3439.5; 09-AUG-2005 22:45:30; Bright; 35.5; 49; 1Alp UMi ; 1.99; 6300;occ; 71; 0;18005
17; 4608.1; 09-AUG-2005 23:04:59; Dark ; 42.5; 151; 13Mu Gem ; 2.89; 3000;occ; 85; 0;18005
18; 5245.2; 09-AUG-2005 23:15:36; Dark ; 44.5; 1; 9Alp CMA ;-1.44; 11000;occ; 89; 0;18005
19; 5349.6; 09-AUG-2005 23:17:20; Dark ; 36.5; 179; 240mi2CMa ; 3.03; 24000;occ; 73; 0;18005
/nas3/ENVISAT/GOMOS/GOM_NL__0P/GOM_NL__0PNPDE20050809_231720_000060472039_00416_18005_0163.N1
 1; -686.3; 09-AUG-2005 23:17:20; Dark ; 37.0; 179; 240mi2CMa ; 3.03; 24000;occ; 74; 0;18005

```

```

2; -599.1; 09-AUG-2005 23:18:47; Dark ; 42.5; 23; 21Eps CMa ; 1.50; 26000;occ; 85; 0;18005
3; -431.2; 09-AUG-2005 23:21:35; Dark ; 40.0; 108; Alp Col ; 2.65; 15200;occ; 80; 0;18005
4; -344.1; 09-AUG-2005 23:23:02; Dark ; 59.5; 0; ; 0.00; 0;occ; 119; 0;18005
5; -190.9; 09-AUG-2005 23:25:36; Dark ; 43.5; 2; Alp Car ; -0.74; 7000;occ; 87; 0;18005
6; 941.2; 09-AUG-2005 23:44:28; Dark ; 40.0; 45; Alp Pav ; 1.94; 26000;occ; 80; 0;18006
7; 1435.0; 09-AUG-2005 23:52:42; Dark ; 39.0; 103; 38Zet Sgr ; 2.60; 9700;occ; 78; 0;18006
8; 1578.3; 09-AUG-2005 23:55:05; Bright; 37.0; 155; 41Pi Sgr ; 2.90; 6600;occ; 74; 0;18006
9; 2058.5; 10-AUG-2005 00:03:05; Bright; 35.5; 11; 53Alp Aql ; 0.76; 8000;occ; 71; 0;18006
10; 2159.4; 10-AUG-2005 00:04:46; Bright; 35.0; 168; 17Zet Aql ; 2.99; 11000;occ; 70; 0;18006
11; 2587.8; 10-AUG-2005 00:11:54; Bright; 35.0; 5; 3Alp Lyr ; 0.03; 11000;occ; 70; 0;18006
12; 2677.4; 10-AUG-2005 00:13:24; Bright; 35.0; 144; 18Del Cyg ; 2.86; 11000;occ; 70; 0;18006
13; 2825.9; 10-AUG-2005 00:15:52; Bright; 36.5; 69; 33Gam Dra ; 2.23; 3800;occ; 73; 0;18006
14; 3085.4; 10-AUG-2005 00:20:12; Bright; 37.5; 119; 14Eta Dra ; 2.73; 4700;occ; 75; 0;18006
15; 3323.2; 10-AUG-2005 00:24:10; Bright; 32.5; 60; 7Bet UMi ; 2.08; 3950;occ; 65; 0;18006
16; 3439.5; 10-AUG-2005 00:26:06; Bright; 33.5; 49; 1Alp UMi ; 1.99; 6300;occ; 67; 0;18006
17; 4608.4; 10-AUG-2005 00:45:35; Dark ; 47.0; 151; 13Mu Gem ; 2.89; 3000;occ; 94; 0;18006
18; 5245.5; 10-AUG-2005 00:56:12; Dark ; 41.0; 1; 9Alp CMa ; -1.44; 11000;occ; 82; 0;18006
19; 5350.0; 10-AUG-2005 00:57:57; Dark ; 11.5; 179; 240mi2CMA ; 3.03; 24000;occ; 23; 0;18006
/nas3/ENVISAT/GOMOS/GOM_NL__0P/GOM_NL__0PNPDE20050811_003202_000038162039_00431_18020_0176.N1
1; -343.0; 11-AUG-2005 00:32:02; Dark ; 59.5; 0; ; 0.00; 0;occ; 119; 0;18020
2; -188.1; 11-AUG-2005 00:34:37; Dark ; 43.0; 2; Alp Car ; -0.74; 7000;occ; 86; 0;18020
3; 776.1; 11-AUG-2005 00:50:42; Dark ; 40.0; 148; Alp Tuc ; 2.88; 4100;occ; 80; 0;18021
4; 944.0; 11-AUG-2005 00:53:29; Dark ; 39.0; 45; Alp Pav ; 1.94; 26000;occ; 78; 0;18021
5; 1437.1; 11-AUG-2005 01:01:43; Dark ; 45.0; 103; 38Zet Sgr ; 2.60; 9700;occ; 90; 0;18021
6; 1580.9; 11-AUG-2005 01:04:06; Bright; 36.5; 155; 41Pi Sgr ; 2.90; 6600;occ; 73; 0;18021
7; 2059.1; 11-AUG-2005 01:12:05; Bright; 35.5; 11; 53Alp Aql ; 0.76; 8000;occ; 71; 0;18021
8; 2161.9; 11-AUG-2005 01:13:47; Bright; 35.0; 168; 17Zet Aql ; 2.99; 11000;occ; 70; 0;18021
9; 2590.8; 11-AUG-2005 01:20:56; Bright; 37.0; 5; 3Alp Lyr ; 0.03; 11000;occ; 74; 0;18021
10; 2676.4; 11-AUG-2005 01:22:22; Bright; 35.5; 144; 18Del Cyg ; 2.86; 11000;occ; 71; 0;18021
11; 2829.9; 11-AUG-2005 01:24:55; Bright; 38.5; 69; 33Gam Dra ; 2.23; 3800;occ; 77; 0;18021
12; 3091.4; 11-AUG-2005 01:29:17; Bright; 36.5; 119; 14Eta Dra ; 2.73; 4700;occ; 73; 0;18021
13; 3327.4; 11-AUG-2005 01:33:13; Bright; 36.0; 60; 7Bet UMi ; 2.08; 3950;occ; 72; 0;18021
14; 3439.2; 11-AUG-2005 01:35:05; Bright; 34.5; 49; 1Alp UMi ; 1.99; 6300;occ; 69; 0;18021
/nas3/ENVISAT/GOMOS/GOM_NL__0P/GOM_NL__0PNPDE20050811_021238_000038132039_00432_18021_0177.N1
1; -343.0; 11-AUG-2005 02:12:38; Dark ; 59.5; 0; ; 0.00; 0;occ; 119; 0;18021
2; -187.9; 11-AUG-2005 02:15:13; Dark ; 43.5; 2; Alp Car ; -0.74; 7000;occ; 87; 0;18021
3; 1581.0; 11-AUG-2005 02:44:42; Bright; 36.5; 155; 41Pi Sgr ; 2.90; 6600;occ; 73; 0;18022
4; 2059.2; 11-AUG-2005 02:52:41; Bright; 36.0; 11; 53Alp Aql ; 0.76; 8000;occ; 72; 0;18022
5; 2162.0; 11-AUG-2005 02:54:23; Bright; 36.0; 168; 17Zet Aql ; 2.99; 11000;occ; 72; 0;18022
6; 2591.0; 11-AUG-2005 03:01:32; Bright; 37.5; 5; 3Alp Lyr ; 0.03; 11000;occ; 75; 0;18022
7; 2676.3; 11-AUG-2005 03:02:58; Bright; 35.5; 144; 18Del Cyg ; 2.86; 11000;occ; 71; 0;18022
8; 2830.2; 11-AUG-2005 03:05:32; Bright; 38.0; 69; 33Gam Dra ; 2.23; 3800;occ; 76; 0;18022
9; 3091.9; 11-AUG-2005 03:09:53; Bright; 33.0; 119; 14Eta Dra ; 2.73; 4700;occ; 66; 0;18022
10; 3327.7; 11-AUG-2005 03:13:49; Bright; 33.0; 60; 7Bet UMi ; 2.08; 3950;occ; 66; 0;18022
11; 3439.3; 11-AUG-2005 03:15:41; Bright; 32.0; 49; 1Alp UMi ; 1.99; 6300;occ; 64; 0;18022
/nas3/ENVISAT/GOMOS/GOM_NL__0P/GOM_NL__0PNPDE20050811_035154_000039012039_00433_18022_0178.N1
1; -423.4; 11-AUG-2005 03:51:54; Dark ; 41.5; 108; Alp Col ; 2.65; 15200;occ; 83; 0;18022
2; -342.9; 11-AUG-2005 03:53:14; Dark ; 59.5; 0; ; 0.00; 0;occ; 119; 0;18022
3; -187.6; 11-AUG-2005 03:55:50; Dark ; 43.0; 2; Alp Car ; -0.74; 7000;occ; 86; 0;18022
4; 944.7; 11-AUG-2005 04:14:42; Dark ; 37.5; 45; Alp Pav ; 1.94; 26000;occ; 75; 0;18023
5; 1437.6; 11-AUG-2005 04:22:55; Dark ; 39.0; 103; 38Zet Sgr ; 2.60; 9700;occ; 78; 0;18023
6; 1581.3; 11-AUG-2005 04:25:19; Bright; 36.5; 155; 41Pi Sgr ; 2.90; 6600;occ; 73; 0;18023
7; 2059.3; 11-AUG-2005 04:33:17; Bright; 35.5; 11; 53Alp Aql ; 0.76; 8000;occ; 71; 0;18023
8; 2162.5; 11-AUG-2005 04:35:00; Bright; 34.5; 168; 17Zet Aql ; 2.99; 11000;occ; 69; 0;18023
9; 2591.4; 11-AUG-2005 04:42:09; Bright; 34.5; 5; 3Alp Lyr ; 0.03; 11000;occ; 69; 0;18023
10; 2676.4; 11-AUG-2005 04:43:34; Bright; 34.0; 144; 18Del Cyg ; 2.86; 11000;occ; 68; 0;18023
11; 2830.7; 11-AUG-2005 04:46:08; Bright; 36.5; 69; 33Gam Dra ; 2.23; 3800;occ; 73; 0;18023
12; 3092.3; 11-AUG-2005 04:50:30; Bright; 36.5; 119; 14Eta Dra ; 2.73; 4700;occ; 73; 0;18023
13; 3328.2; 11-AUG-2005 04:54:26; Bright; 35.5; 60; 7Bet UMi ; 2.08; 3950;occ; 71; 0;18023
14; 3439.4; 11-AUG-2005 04:56:17; Bright; 39.5; 49; 1Alp UMi ; 1.99; 6300;occ; 79; 0;18023
/nas3/ENVISAT/GOMOS/GOM_NL__0P/GOM_NL__0PNPDK20050811_084922_000023002039_00436_18025_0221.N1
1; -682.7; 11-AUG-2005 08:49:22; Dark ; 39.0; 179; 240mi2CMA ; 3.03; 24000;occ; 78; 0;18025
2; -595.7; 11-AUG-2005 08:50:50; Dark ; 40.5; 23; 21Eps CMA ; 1.50; 26000;occ; 81; 0;18025
3; -421.8; 11-AUG-2005 08:53:43; Dark ; 41.5; 108; Alp Col ; 2.65; 15200;occ; 83; 0;18025
4; -342.6; 11-AUG-2005 08:55:03; Dark ; 59.5; 0; ; 0.00; 0;occ; 119; 0;18025
5; -187.0; 11-AUG-2005 08:57:38; Dark ; 51.5; 2; Alp Car ; -0.74; 7000;occ; 103; 0;18025
6; 1438.1; 11-AUG-2005 09:24:43; Dark ; 47.0; 103; 38Zet Sgr ; 2.60; 9700;occ; 94; 0;18026
7; 1581.9; 11-AUG-2005 09:27:07; Bright; 36.5; 155; 41Pi Sgr ; 2.90; 6600;occ; 73; 0;18026

```



```

/nas3/ENVISAT/GOMOS/GOM_NL__0P/GOM_NL__0PNPDK20050811_111541_000054652039_00438_18027_0223.N1
 1;-3976.4; 11-AUG-2005 11:15:41; Bright; 36.0; 11; 53Alp Aql ; 0.76; 8000;occ; 72; 0;18027
 2;-3872.6; 11-AUG-2005 11:17:24; Bright; 34.5; 168; 17Zet Aql ; 2.99; 11000;occ; 69; 0;18027
 3;-3443.6; 11-AUG-2005 11:24:33; Bright; 38.5; 5; 3Alp Lyr ; 0.03; 11000;occ; 77; 0;18027
 4;-3359.6; 11-AUG-2005 11:25:57; Bright; 35.0; 144; 18Del Cyg ; 2.86; 11000;occ; 70; 0;18027
 5;-3204.1; 11-AUG-2005 11:28:33; Bright; 38.0; 69; 33Gam Dra ; 2.23; 3800;occ; 76; 0;18027
 6;-2941.8; 11-AUG-2005 11:32:55; Bright; 34.5; 119; 14Eta Dra ; 2.73; 4700;occ; 69; 0;18027
 7;-2706.5; 11-AUG-2005 11:36:50; Bright; 36.5; 60; 7Bet UMi ; 2.08; 3950;occ; 73; 0;18027
 8; -595.4; 11-AUG-2005 12:12:02; Dark ; 40.5; 23; 21Eps CMa ; 1.50; 26000;occ; 81; 0;18027
 9; -420.7; 11-AUG-2005 12:14:56; Dark ; 42.0; 108; Alp Col ; 2.65; 15200;occ; 84; 0;18027
10; -342.4; 11-AUG-2005 12:16:15; Dark ; 59.5; 0; ; 0.00; 0;occ; 119; 0;18027
11; -186.6; 11-AUG-2005 12:18:50; Dark ; 52.0; 2; Alp Car ;-0.74; 7000;occ; 104; 0;18027
12; 778.8; 11-AUG-2005 12:34:56; Dark ; 39.5; 148; Alp Tuc ; 2.88; 4100;occ; 79; 0;18028
13; 945.6; 11-AUG-2005 12:37:43; Dark ; 40.0; 45; Alp Pav ; 1.94; 26000;occ; 80; 0;18028
14; 1438.3; 11-AUG-2005 12:45:55; Dark ; 51.5; 103; 38Zet Sgr ; 2.60; 9700;occ; 103; 0;18028
/nas3/ENVISAT/GOMOS/GOM_NL__0P/GOM_NL__0PNPDK20050811_124819_000043122039_00439_18028_0224.N1
 1;-4453.8; 11-AUG-2005 12:48:19; Bright; 35.5; 155; 41Pi Sgr ; 2.90; 6600;occ; 71; 0;18028
 2;-3976.4; 11-AUG-2005 12:56:17; Bright; 37.0; 11; 53Alp Aql ; 0.76; 8000;occ; 74; 0;18028
 3;-3872.4; 11-AUG-2005 12:58:00; Bright; 34.0; 168; 17Zet Aql ; 2.99; 11000;occ; 68; 0;18028
 4;-3443.4; 11-AUG-2005 13:05:09; Bright; 36.0; 5; 3Alp Lyr ; 0.03; 11000;occ; 72; 0;18028
 5;-3359.7; 11-AUG-2005 13:06:33; Bright; 35.5; 144; 18Del Cyg ; 2.86; 11000;occ; 71; 0;18028
 6;-3203.7; 11-AUG-2005 13:09:09; Bright; 38.0; 69; 33Gam Dra ; 2.23; 3800;occ; 76; 0;18028
 7;-2941.3; 11-AUG-2005 13:13:32; Bright; 37.5; 119; 14Eta Dra ; 2.73; 4700;occ; 75; 0;18028
 8;-2706.1; 11-AUG-2005 13:17:27; Bright; 36.0; 60; 7Bet UMi ; 2.08; 3950;occ; 72; 0;18028
 9;-2596.6; 11-AUG-2005 13:19:16; Bright; 33.0; 49; 1Alp UMi ; 1.99; 6300;occ; 66; 0;18028
10; -682.3; 11-AUG-2005 13:51:11; Dark ; 38.5; 179; 240mi2CMa ; 3.03; 24000;occ; 77; 0;18028
11; -595.2; 11-AUG-2005 13:52:38; Dark ; 41.5; 23; 21Eps CMa ; 1.50; 26000;occ; 83; 0;18028
12; -420.3; 11-AUG-2005 13:55:33; Dark ; 38.5; 108; Alp Col ; 2.65; 15200;occ; 77; 0;18028
13; -342.4; 11-AUG-2005 13:56:51; Dark ; 59.5; 0; ; 0.00; 0;occ; 119; 0;18028
14; -186.3; 11-AUG-2005 13:59:27; Dark ; 45.5; 2; Alp Car ;-0.74; 7000;occ; 91; 0;18028
/nas3/ENVISAT/GOMOS/GOM_NL__0P/GOM_NL__0PNPDK20050811_142855_000054352039_00440_18029_0225.N1
 1;-4453.5; 11-AUG-2005 14:28:55; Bright; 35.5; 155; 41Pi Sgr ; 2.90; 6600;occ; 71; 0;18029
 2;-3976.3; 11-AUG-2005 14:36:53; Bright; 35.5; 11; 53Alp Aql ; 0.76; 8000;occ; 71; 0;18029
 3;-3872.4; 11-AUG-2005 14:38:36; Bright; 34.5; 168; 17Zet Aql ; 2.99; 11000;occ; 69; 0;18029
 4;-3443.2; 11-AUG-2005 14:45:46; Bright; 35.0; 5; 3Alp Lyr ; 0.03; 11000;occ; 70; 0;18029
 5;-3359.8; 11-AUG-2005 14:47:09; Bright; 35.0; 144; 18Del Cyg ; 2.86; 11000;occ; 70; 0;18029
 6;-3203.5; 11-AUG-2005 14:49:45; Bright; 39.0; 69; 33Gam Dra ; 2.23; 3800;occ; 78; 0;18029
 7;-2941.0; 11-AUG-2005 14:54:08; Bright; 37.0; 119; 14Eta Dra ; 2.73; 4700;occ; 74; 0;18029
 8;-2705.9; 11-AUG-2005 14:58:03; Bright; 34.0; 60; 7Bet UMi ; 2.08; 3950;occ; 68; 0;18029
 9;-2596.7; 11-AUG-2005 14:59:52; Bright; 32.5; 49; 1Alp UMi ; 1.99; 6300;occ; 65; 0;18029
10; -419.9; 11-AUG-2005 15:36:09; Dark ; 39.0; 108; Alp Col ; 2.65; 15200;occ; 78; 0;18029
11; -342.3; 11-AUG-2005 15:37:27; Dark ; 59.5; 0; ; 0.00; 0;occ; 119; 0;18029
12; -186.1; 11-AUG-2005 15:40:03; Dark ; 47.5; 2; Alp Car ;-0.74; 7000;occ; 95; 0;18029
13; 946.0; 11-AUG-2005 15:58:55; Dark ; 37.0; 45; Alp Pav ; 1.94; 26000;occ; 74; 0;18030
/nas3/ENVISAT/GOMOS/GOM_NL__0P/GOM_NL__0PNPDK20050811_160708_000044602039_00441_18030_0226.N1
 1;-4597.3; 11-AUG-2005 16:07:08; Dark ; 40.5; 103; 38Zet Sgr ; 2.60; 9700;occ; 81; 0;18030
 2;-4453.4; 11-AUG-2005 16:09:31; Bright; 36.5; 155; 41Pi Sgr ; 2.90; 6600;occ; 73; 0;18030
 3;-3976.3; 11-AUG-2005 16:17:29; Bright; 39.0; 11; 53Alp Aql ; 0.76; 8000;occ; 78; 0;18030
 4;-3872.3; 11-AUG-2005 16:19:13; Bright; 35.5; 168; 17Zet Aql ; 2.99; 11000;occ; 71; 0;18030
 5;-3443.0; 11-AUG-2005 16:26:22; Bright; 36.5; 5; 3Alp Lyr ; 0.03; 11000;occ; 73; 0;18030
 6;-3359.8; 11-AUG-2005 16:27:45; Bright; 34.0; 144; 18Del Cyg ; 2.86; 11000;occ; 68; 0;18030
 7;-3203.2; 11-AUG-2005 16:30:22; Bright; 37.5; 69; 33Gam Dra ; 2.23; 3800;occ; 75; 0;18030
 8;-2940.6; 11-AUG-2005 16:34:44; Bright; 36.5; 119; 14Eta Dra ; 2.73; 4700;occ; 73; 0;18030
 9;-2705.7; 11-AUG-2005 16:38:39; Bright; 33.5; 60; 7Bet UMi ; 2.08; 3950;occ; 67; 0;18030
10; -2596.8; 11-AUG-2005 16:40:28; Bright; 36.5; 49; 1Alp UMi ; 1.99; 6300;occ; 73; 0;18030
11; -342.2; 11-AUG-2005 17:18:03; Dark ; 59.5; 0; ; 0.00; 0;occ; 119; 0;18030
12; -186.0; 11-AUG-2005 17:20:39; Dark ; 49.5; 2; Alp Car ;-0.74; 7000;occ; 99; 0;18030
/nas3/ENVISAT/GOMOS/GOM_NL__0P/GOM_NL__0PNPDE20050810_201017_000014152039_00429_18018_0173.N1
 1; 2058.9; 10-AUG-2005 20:10:17; Bright; 35.5; 11; 53Alp Aql ; 0.76; 8000;occ; 71; 0;18018
 2; 2161.4; 10-AUG-2005 20:11:59; Bright; 35.5; 168; 17Zet Aql ; 2.99; 11000;occ; 71; 0;18018
 3; 2590.1; 10-AUG-2005 20:19:08; Bright; 35.0; 5; 3Alp Lyr ; 0.03; 11000;occ; 70; 0;18018
 4; 2676.6; 10-AUG-2005 20:20:34; Bright; 35.0; 144; 18Del Cyg ; 2.86; 11000;occ; 70; 0;18018
 5; 2829.1; 10-AUG-2005 20:23:07; Bright; 37.5; 69; 33Gam Dra ; 2.23; 3800;occ; 75; 0;18018
 6; 3090.2; 10-AUG-2005 20:27:28; Bright; 37.0; 119; 14Eta Dra ; 2.73; 4700;occ; 74; 0;18018
 7; 3326.6; 10-AUG-2005 20:31:24; Bright; 36.5; 60; 7Bet UMi ; 2.08; 3950;occ; 73; 0;18018
 8; 3439.3; 10-AUG-2005 20:33:17; Bright; 36.0; 49; 1Alp UMi ; 1.99; 6300;occ; 72; 0;18018
/nas3/ENVISAT/GOMOS/GOM_NL__0P/GOM_NL__0PNPDE20050810_210928_000039002039_00429_18018_0174.N1
 1; -425.3; 10-AUG-2005 21:09:28; Dark ; 39.5; 108; Alp Col ; 2.65; 15200;occ; 79; 0;18018

```



```

2; -343.2; 10-AUG-2005 21:10:51; Dark ; 59.5; 0; ; 0.00; 0;occ; 119; 0;18018
3; -188.5; 10-AUG-2005 21:13:25; Dark ; 52.0; 2; Alp Car ;-0.74; 7000;occ; 104; 0;18018
4; 2058.9; 10-AUG-2005 21:50:53; Bright; 36.0; 11; 53Alp Aql ; 0.76; 8000;occ; 72; 0;18019
5; 2161.4; 10-AUG-2005 21:52:35; Bright; 35.5; 168; 17Zet Aql ; 2.99; 11000;occ; 71; 0;18019
6; 2590.3; 10-AUG-2005 21:59:44; Bright; 35.0; 5; 3Alp Lyr ; 0.03; 11000;occ; 70; 0;18019
7; 2676.5; 10-AUG-2005 22:01:10; Bright; 33.5; 144; 18Del Cyg ; 2.86; 11000;occ; 67; 0;18019
8; 2829.3; 10-AUG-2005 22:03:43; Bright; 39.0; 69; 33Gam Dra ; 2.23; 3800;occ; 78; 0;18019
9; 3090.6; 10-AUG-2005 22:08:04; Bright; 37.5; 119; 14Eta Dra ; 2.73; 4700;occ; 75; 0;18019
10; 3326.8; 10-AUG-2005 22:12:01; Bright; 34.0; 60; 7Bet UMi ; 2.08; 3950;occ; 68; 0;18019
11; 3439.2; 10-AUG-2005 22:13:53; Bright; 36.0; 49; 1Alp UMi ; 1.99; 6300;occ; 72; 0;18019
/nas3/ENVISAT/GOMOS/GOM_NL__0P/GOM_NL__0PNPDE20050810_232330_000018922039_00431_18020_0175.N1
1; 1580.6; 10-AUG-2005 23:23:30; Bright; 36.5; 155; 41Pi Sgr ; 2.90; 6600;occ; 73; 0;18020
2; 2059.0; 10-AUG-2005 23:31:29; Bright; 36.5; 11; 53Alp Aql ; 0.76; 8000;occ; 73; 0;18020
3; 2161.6; 10-AUG-2005 23:33:11; Bright; 34.5; 168; 17Zet Aql ; 2.99; 11000;occ; 69; 0;18020
4; 2590.5; 10-AUG-2005 23:40:20; Bright; 34.0; 5; 3Alp Lyr ; 0.03; 11000;occ; 68; 0;18020
5; 2676.4; 10-AUG-2005 23:41:46; Bright; 35.0; 144; 18Del Cyg ; 2.86; 11000;occ; 70; 0;18020
6; 2829.6; 10-AUG-2005 23:44:19; Bright; 39.5; 69; 33Gam Dra ; 2.23; 3800;occ; 79; 0;18020
7; 3091.0; 10-AUG-2005 23:48:41; Bright; 54.0; 119; 14Eta Dra ; 2.73; 4700;occ; 108; 0;18020
8; 3327.0; 10-AUG-2005 23:52:37; Bright; 33.5; 60; 7Bet UMi ; 2.08; 3950;occ; 67; 0;18020
9; 3439.2; 10-AUG-2005 23:54:29; Bright; 34.5; 49; 1Alp UMi ; 1.99; 6300;occ; 69; 0;18020
/nas3/ENVISAT/GOMOS/GOM_NL__0P/GOM_NL__0PNPDK20050810_114717_000055862039_00424_18013_0202.N1
1; -3977.1; 10-AUG-2005 11:47:17; Bright; 35.0; 11; 53Alp Aql ; 0.76; 8000;occ; 70; 0;18013
2; -3875.2; 10-AUG-2005 11:48:59; Bright; 35.5; 168; 17Zet Aql ; 2.99; 11000;occ; 71; 0;18013
3; -3446.7; 10-AUG-2005 11:56:07; Bright; 40.5; 5; 3Alp Lyr ; 0.03; 11000;occ; 81; 0;18013
4; -3359.0; 10-AUG-2005 11:57:35; Bright; 34.5; 144; 18Del Cyg ; 2.86; 11000;occ; 69; 0;18013
5; -3208.2; 10-AUG-2005 12:00:06; Bright; 39.0; 69; 33Gam Dra ; 2.23; 3800;occ; 78; 0;18013
6; -2947.5; 10-AUG-2005 12:04:26; Bright; 36.0; 119; 14Eta Dra ; 2.73; 4700;occ; 72; 0;18013
7; -2710.6; 10-AUG-2005 12:08:23; Bright; 36.0; 60; 7Bet UMi ; 2.08; 3950;occ; 72; 0;18013
8; -2596.5; 10-AUG-2005 12:10:17; Bright; 36.0; 49; 1Alp UMi ; 1.99; 6300;occ; 72; 0;18013
9; -597.8; 10-AUG-2005 12:43:36; Dark ; 40.5; 23; 21Eps CMA ; 1.50; 26000;occ; 81; 0;18013
10; -427.5; 10-AUG-2005 12:46:26; Dark ; 40.0; 108; Alp Col ; 2.65; 15200;occ; 80; 0;18013
11; -343.6; 10-AUG-2005 12:47:50; Dark ; 59.5; 0; ; 0.00; 0;occ; 119; 0;18013
12; -189.4; 10-AUG-2005 12:50:25; Dark ; 52.0; 2; Alp Car ;-0.74; 7000;occ; 104; 0;18013
13; 942.9; 10-AUG-2005 13:09:17; Dark ; 41.5; 45; Alp Pav ; 1.94; 26000;occ; 83; 0;18014
14; 1436.2; 10-AUG-2005 13:17:30; Dark ; 41.0; 103; 38Zet Sgr ; 2.60; 9700;occ; 82; 0;18014
15; 1579.7; 10-AUG-2005 13:19:54; Bright; 30.0; 155; 41Pi Sgr ; 2.90; 6600;occ; 60; 0;18014
/nas3/ENVISAT/GOMOS/GOM_NL__0P/GOM_NL__0PNPDE20050812_013341_000042532039_00446_18035_0198.N1
1; -783.2; 12-AUG-2005 01:33:41; Dark ; 41.0; 1; 9Alp CMA ;-1.44; 11000;occ; 82; 0;18035
2; -681.1; 12-AUG-2005 01:35:23; Dark ; 38.5; 179; 24Omi2CMA ; 3.03; 24000;occ; 77; 0;18035
3; -469.1; 12-AUG-2005 01:38:55; Dark ; 42.0; 117; Pi Pup ; 2.71; 3800;occ; 84; 0;18035
4; -341.7; 12-AUG-2005 01:41:03; Dark ; 59.5; 0; ; 0.00; 0;occ; 119; 0;18035
5; -185.1; 12-AUG-2005 01:43:39; Dark ; 50.5; 2; Alp Car ;-0.74; 7000;occ; 101; 0;18035
6; 947.0; 12-AUG-2005 02:02:31; Dark ; 39.0; 45; Alp Pav ; 1.94; 26000;occ; 78; 0;18036
7; 1439.5; 12-AUG-2005 02:10:44; Dark ; 5.0; 103; 38Zet Sgr ; 2.60; 9700;occ; 10; 0;18036
8; 1583.5; 12-AUG-2005 02:13:08; Bright; 37.0; 155; 41Pi Sgr ; 2.90; 6600;occ; 74; 0;18036
9; 2060.1; 12-AUG-2005 02:21:04; Bright; 35.0; 11; 53Alp Aql ; 0.76; 8000;occ; 70; 0;18036
10; 2164.8; 12-AUG-2005 02:22:49; Bright; 35.5; 168; 17Zet Aql ; 2.99; 11000;occ; 71; 0;18036
11; 2594.2; 12-AUG-2005 02:29:59; Bright; 34.0; 5; 3Alp Lyr ; 0.03; 11000;occ; 68; 0;18036
12; 2675.7; 12-AUG-2005 02:31:20; Bright; 34.5; 144; 18Del Cyg ; 2.86; 11000;occ; 69; 0;18036
13; 2834.5; 12-AUG-2005 02:33:59; Bright; 38.5; 69; 33Gam Dra ; 2.23; 3800;occ; 77; 0;18036
14; 3097.9; 12-AUG-2005 02:38:22; Bright; 32.5; 119; 14Eta Dra ; 2.73; 4700;occ; 65; 0;18036
15; 3332.1; 12-AUG-2005 02:42:16; Bright; 36.0; 60; 7Bet UMi ; 2.08; 3950;occ; 72; 0;18036
16; 3439.0; 12-AUG-2005 02:44:03; Bright; 32.0; 49; 1Alp UMi ; 1.99; 6300;occ; 64; 0;18036
/nas3/ENVISAT/GOMOS/GOM_NL__0P/GOM_NL__0PNPDE20050812_045803_000040672039_00448_18037_0200.N1
1; -593.5; 12-AUG-2005 04:58:03; Dark ; 41.0; 23; 21Eps CMA ; 1.50; 26000;occ; 82; 0;18037
2; -468.8; 12-AUG-2005 05:00:08; Dark ; 41.0; 117; Pi Pup ; 2.71; 3800;occ; 82; 0;18037
3; -341.5; 12-AUG-2005 05:02:15; Dark ; 59.5; 0; ; 0.00; 0;occ; 119; 0;18037
4; -184.7; 12-AUG-2005 05:04:52; Dark ; 45.5; 2; Alp Car ;-0.74; 7000;occ; 91; 0;18037
5; 2165.4; 12-AUG-2005 05:44:02; Bright; 35.5; 168; 17Zet Aql ; 2.99; 11000;occ; 71; 0;18038
6; 2594.8; 12-AUG-2005 05:51:11; Bright; 39.5; 5; 3Alp Lyr ; 0.03; 11000;occ; 79; 0;18038
7; 2675.7; 12-AUG-2005 05:52:32; Bright; 35.0; 144; 18Del Cyg ; 2.86; 11000;occ; 70; 0;18038
8; 2835.3; 12-AUG-2005 05:55:12; Bright; 37.0; 69; 33Gam Dra ; 2.23; 3800;occ; 74; 0;18038
9; 3098.9; 12-AUG-2005 05:59:35; Bright; 36.5; 119; 14Eta Dra ; 2.73; 4700;occ; 73; 0;18038
10; 3332.7; 12-AUG-2005 06:03:29; Bright; 35.5; 60; 7Bet UMi ; 2.08; 3950;occ; 71; 0;18038
11; 3439.2; 12-AUG-2005 06:05:16; Bright; 35.5; 49; 1Alp UMi ; 1.99; 6300;occ; 71; 0;18038
/nas3/ENVISAT/GOMOS/GOM_NL__0P/GOM_NL__0PNPDK20050812_064251_000019602039_00449_18038_0244.N1
1; -341.4; 12-AUG-2005 06:42:51; Dark ; 59.5; 0; ; 0.00; 0;occ; 119; 0;18038
2; -184.4; 12-AUG-2005 06:45:28; Dark ; 45.0; 2; Alp Car ;-0.74; 7000;occ; 90; 0;18038

```

```

3; 782.7; 12-AUG-2005 07:01:35; Dark ; 46.0; 148; Alp Tuc ; 2.88; 4100;occ; 92; 0;18039
4; 947.7; 12-AUG-2005 07:04:20; Dark ; 40.5; 45; Alp Pav ; 1.94; 26000;occ; 81; 0;18039
5; 1584.2; 12-AUG-2005 07:14:57; Bright; 35.5; 155; 41Pi Sgr ; 2.90; 6600;occ; 71; 0;18039
/nas3/ENVISAT/GOMOS/GOM_NL__0P/GOM_NL__0PNPDK20050812_072253_000038422039_00450_18039_0245.N1
1;-3975.5; 12-AUG-2005 07:22:53; Bright; 35.5; 11; 53Alp Aql ; 0.76; 8000;occ; 71; 0;18039
2;-3870.4; 12-AUG-2005 07:24:38; Bright; 35.5; 168; 17Zet Aql ; 2.99; 11000;occ; 71; 0;18039
3;-3440.9; 12-AUG-2005 07:31:47; Bright; 34.5; 5; 3Alp Lyr ; 0.03; 11000;occ; 69; 0;18039
4;-3360.3; 12-AUG-2005 07:33:08; Bright; 35.5; 144; 18Del Cyg ; 2.86; 11000;occ; 71; 0;18039
5;-3200.4; 12-AUG-2005 07:35:48; Bright; 37.0; 69; 33Gam Dra ; 2.23; 3800;occ; 74; 0;18039
6;-2936.7; 12-AUG-2005 07:40:12; Bright; 37.0; 119; 14Eta Dra ; 2.73; 4700;occ; 74; 0;18039
7;-2702.9; 12-AUG-2005 07:44:05; Bright; 36.0; 60; 7Bet UMi ; 2.08; 3950;occ; 72; 0;18039
8;-2596.8; 12-AUG-2005 07:45:51; Bright; 33.0; 49; 1Alp UMi ; 1.99; 6300;occ; 66; 0;18039
9; -680.2; 12-AUG-2005 08:17:48; Dark ; 37.0; 179; 240mi2CMA ; 3.03; 24000;occ; 74; 0;18039
10; -593.1; 12-AUG-2005 08:19:15; Dark ; 38.5; 23; 21Eps CMA ; 1.50; 26000;occ; 77; 0;18039
11; -468.6; 12-AUG-2005 08:21:20; Dark ; 41.0; 117; Pi Pup ; 2.71; 3800;occ; 82; 0;18039
12; -341.3; 12-AUG-2005 08:23:27; Dark ; 59.5; 0; ; 0.00; 0;occ; 119; 0;18039
13; -184.2; 12-AUG-2005 08:26:04; Dark ; 51.5; 2; Alp Car ; -0.74; 7000;occ; 103; 0;18039
/nas3/ENVISAT/GOMOS/GOM_NL__0P/GOM_NL__0PNPDK20050812_135929_000012982039_00454_18043_0249.N1
1;-4322.4; 12-AUG-2005 13:59:29; Dark ; 99.5; 0; ; 0.00; 0;occ; 199; 0;18043
2;-4172.4; 12-AUG-2005 14:01:59; Dark ; 99.5; 0; ; 0.00; 0;occ; 199; 0;18043
3;-4022.4; 12-AUG-2005 14:04:29; Dark ; 99.5; 0; ; 0.00; 0;occ; 199; 0;18043
4;-3872.4; 12-AUG-2005 14:06:59; Dark ; 99.5; 0; ; 0.00; 0;occ; 199; 0;18043
5;-3722.4; 12-AUG-2005 14:09:29; Dark ; 99.5; 0; ; 0.00; 0;occ; 199; 0;18043
6;-3572.4; 12-AUG-2005 14:11:59; Dark ; 99.5; 0; ; 0.00; 0;occ; 199; 0;18043
7;-3422.4; 12-AUG-2005 14:14:29; Dark ; 99.5; 0; ; 0.00; 0;occ; 199; 0;18043
8;-3272.4; 12-AUG-2005 14:16:59; Dark ; 99.5; 0; ; 0.00; 0;occ; 199; 0;18043
9;-3122.4; 12-AUG-2005 14:19:29; Dark ; 99.0; 0; ; 0.00; 0;occ; 198; 0;18043
/nas3/ENVISAT/GOMOS/GOM_NL__0P/GOM_NL__0PNPDE20050811_060331_000020362039_00435_18024_0179.N1
1; 1437.8; 11-AUG-2005 06:03:31; Dark ; 46.5; 103; 38Zet Sgr ; 2.60; 9700;occ; 93; 0;18024
2; 1581.5; 11-AUG-2005 06:05:55; Bright; 36.0; 155; 41Pi Sgr ; 2.90; 6600;occ; 72; 0;18024
3; 2059.3; 11-AUG-2005 06:13:53; Bright; 36.5; 11; 53Alp Aql ; 0.76; 8000;occ; 73; 0;18024
4; 2162.8; 11-AUG-2005 06:15:36; Bright; 35.0; 168; 17Zet Aql ; 2.99; 11000;occ; 70; 0;18024
5; 2591.6; 11-AUG-2005 06:22:45; Bright; 39.5; 5; 3Alp Lyr ; 0.03; 11000;occ; 79; 0;18024
6; 2676.4; 11-AUG-2005 06:24:10; Bright; 36.0; 144; 18Del Cyg ; 2.86; 11000;occ; 72; 0;18024
7; 2830.9; 11-AUG-2005 06:26:44; Bright; 37.0; 69; 33Gam Dra ; 2.23; 3800;occ; 74; 0;18024
8; 3092.8; 11-AUG-2005 06:31:06; Bright; 37.0; 119; 14Eta Dra ; 2.73; 4700;occ; 74; 0;18024
9; 3328.4; 11-AUG-2005 06:35:02; Bright; 33.5; 60; 7Bet UMi ; 2.08; 3950;occ; 67; 0;18024
10; 3439.3; 11-AUG-2005 06:36:53; Bright; 35.0; 49; 1Alp UMi ; 1.99; 6300;occ; 70; 0;18024
/nas3/ENVISAT/GOMOS/GOM_NL__0P/GOM_NL__0PNPDE20050811_210043_000025262039_00444_18033_0195.N1
1;-5089.4; 11-AUG-2005 21:00:43; Dark ; 38.0; 45; Alp Pav ; 1.94; 26000;occ; 76; 0;18033
2;-4596.9; 11-AUG-2005 21:08:56; Dark ; 43.5; 103; 38Zet Sgr ; 2.60; 9700;occ; 87; 0;18033
3;-4452.7; 11-AUG-2005 21:11:20; Bright; 36.0; 155; 41Pi Sgr ; 2.90; 6600;occ; 72; 0;18033
4;-3976.0; 11-AUG-2005 21:19:17; Bright; 36.0; 11; 53Alp Aql ; 0.76; 8000;occ; 72; 0;18033
5;-3871.6; 11-AUG-2005 21:21:01; Bright; 34.0; 168; 17Zet Aql ; 2.99; 11000;occ; 68; 0;18033
6;-3442.3; 11-AUG-2005 21:28:10; Bright; 36.5; 5; 3Alp Lyr ; 0.03; 11000;occ; 73; 0;18033
7;-3359.9; 11-AUG-2005 21:29:33; Bright; 34.0; 144; 18Del Cyg ; 2.86; 11000;occ; 68; 0;18033
8;-3202.3; 11-AUG-2005 21:32:10; Bright; 38.0; 69; 33Gam Dra ; 2.23; 3800;occ; 76; 0;18033
9;-2939.4; 11-AUG-2005 21:36:33; Bright; 37.5; 119; 14Eta Dra ; 2.73; 4700;occ; 75; 0;18033
10;-2704.7; 11-AUG-2005 21:40:28; Bright; 32.5; 60; 7Bet UMi ; 2.08; 3950;occ; 65; 0;18033
11;-2596.7; 11-AUG-2005 21:42:16; Bright; 34.5; 49; 1Alp UMi ; 1.99; 6300;occ; 69; 0;18033
/nas3/ENVISAT/GOMOS/GOM_NL__0P/GOM_NL__0PNPDE20050811_224119_000025272039_00445_18034_0196.N1
1; 946.6; 11-AUG-2005 22:41:19; Dark ; 41.0; 45; Alp Pav ; 1.94; 26000;occ; 82; 0;18034
2; 1439.1; 11-AUG-2005 22:49:32; Dark ; 42.5; 103; 38Zet Sgr ; 2.60; 9700;occ; 85; 0;18034
3; 1583.3; 11-AUG-2005 22:51:56; Bright; 37.5; 155; 41Pi Sgr ; 2.90; 6600;occ; 75; 0;18034
4; 2060.0; 11-AUG-2005 22:59:53; Bright; 35.5; 11; 53Alp Aql ; 0.76; 8000;occ; 71; 0;18034
5; 2164.4; 11-AUG-2005 23:01:37; Bright; 35.0; 168; 17Zet Aql ; 2.99; 11000;occ; 70; 0;18034
6; 2593.8; 11-AUG-2005 23:08:47; Bright; 33.5; 5; 3Alp Lyr ; 0.03; 11000;occ; 67; 0;18034
7; 2675.8; 11-AUG-2005 23:10:08; Bright; 35.5; 144; 18Del Cyg ; 2.86; 11000;occ; 71; 0;18034
8; 2833.9; 11-AUG-2005 23:12:47; Bright; 37.5; 69; 33Gam Dra ; 2.23; 3800;occ; 75; 0;18034
9; 3097.0; 11-AUG-2005 23:17:10; Bright; 37.0; 119; 14Eta Dra ; 2.73; 4700;occ; 74; 0;18034
10; 3331.5; 11-AUG-2005 23:21:04; Bright; 36.0; 60; 7Bet UMi ; 2.08; 3950;occ; 72; 0;18034
11; 3439.1; 11-AUG-2005 23:22:52; Bright; 35.5; 49; 1Alp UMi ; 1.99; 6300;occ; 71; 0;18034
/nas3/ENVISAT/GOMOS/GOM_NL__0P/GOM_NL__0PNPDE20050811_235614_000058642039_00445_18034_0197.N1
1; -594.1; 11-AUG-2005 23:56:14; Dark ; 41.0; 23; 21Eps CMA ; 1.50; 26000;occ; 82; 0;18034
2; -469.1; 11-AUG-2005 23:58:19; Dark ; 41.5; 117; Pi Pup ; 2.71; 3800;occ; 83; 0;18034
3; -341.8; 12-AUG-2005 00:00:27; Dark ; 59.5; 0; ; 0.00; 0;occ; 119; 0;18034
4; -185.4; 12-AUG-2005 00:03:03; Dark ; 52.0; 2; Alp Car ; -0.74; 7000;occ; 104; 0;18034
5; 946.8; 12-AUG-2005 00:21:55; Dark ; 42.0; 45; Alp Pav ; 1.94; 26000;occ; 84; 0;18035

```

```

6; 1439.3; 12-AUG-2005 00:30:08; Dark ; 43.0; 103; 38Zet Sgr ; 2.60; 9700;occ; 86; 0;18035
7; 1583.4; 12-AUG-2005 00:32:32; Bright; 36.0; 155; 41Pi Sgr ; 2.90; 6600;occ; 72; 0;18035
8; 2060.0; 12-AUG-2005 00:40:29; Bright; 35.5; 11; 53Alp Aql ; 0.76; 8000;occ; 71; 0;18035
9; 2164.7; 12-AUG-2005 00:42:13; Bright; 34.5; 168; 17Zet Aql ; 2.99; 11000;occ; 69; 0;18035
10; 2593.9; 12-AUG-2005 00:49:22; Bright; 38.0; 5; 3Alp Lyr ; 0.03; 11000;occ; 76; 0;18035
11; 2675.9; 12-AUG-2005 00:50:44; Bright; 35.0; 144; 18Del Cyg ; 2.86; 11000;occ; 70; 0;18035
12; 2834.2; 12-AUG-2005 00:53:23; Bright; 39.0; 69; 33Gam Dra ; 2.23; 3800;occ; 78; 0;18035
13; 3097.4; 12-AUG-2005 00:57:46; Bright; 33.5; 119; 14Eta Dra ; 2.73; 4700;occ; 67; 0;18035
14; 3331.8; 12-AUG-2005 01:01:40; Bright; 35.0; 60; 7Bet UMi ; 2.08; 3950;occ; 70; 0;18035
15; 3439.1; 12-AUG-2005 01:03:28; Bright; 36.0; 49; 1Alp UMi ; 1.99; 6300;occ; 72; 0;18035
16; 5252.7; 12-AUG-2005 01:33:41; Dark ; 18.5; 1; 9Alp CMA ; -1.44; 11000;occ; 37; 0;18035
/nas3/ENVISAT/GOMOS/GOM_NL__0P/GOM_NL__0PNPDK20050811_093505_000055922039_00437_18026_0222.N1
1; -3976.4; 11-AUG-2005 09:35:05; Bright; 35.5; 11; 53Alp Aql ; 0.76; 8000;occ; 71; 0;18026
2; -3872.7; 11-AUG-2005 09:36:48; Bright; 35.0; 168; 17Zet Aql ; 2.99; 11000;occ; 70; 0;18026
3; -3443.8; 11-AUG-2005 09:43:57; Bright; 37.5; 5; 3Alp Lyr ; 0.03; 11000;occ; 75; 0;18026
4; -3359.5; 11-AUG-2005 09:45:22; Bright; 34.0; 144; 18Del Cyg ; 2.86; 11000;occ; 68; 0;18026
5; -3204.3; 11-AUG-2005 09:47:57; Bright; 38.0; 69; 33Gam Dra ; 2.23; 3800;occ; 76; 0;18026
6; -2942.2; 11-AUG-2005 09:52:19; Bright; 34.5; 119; 14Eta Dra ; 2.73; 4700;occ; 69; 0;18026
7; -2706.8; 11-AUG-2005 09:56:14; Bright; 35.5; 60; 7Bet UMi ; 2.08; 3950;occ; 71; 0;18026
8; -2596.6; 11-AUG-2005 09:58:04; Bright; 36.0; 49; 1Alp UMi ; 1.99; 6300;occ; 72; 0;18026
9; -785.4; 11-AUG-2005 10:28:16; Dark ; 45.0; 1; 9Alp CMA ; -1.44; 11000;occ; 90; 0;18026
10; -682.6; 11-AUG-2005 10:29:58; Dark ; 38.0; 179; 240mi2CMA ; 3.03; 24000;occ; 76; 0;18026
11; -595.5; 11-AUG-2005 10:31:26; Dark ; 41.5; 23; 21Eps CMA ; 1.50; 26000;occ; 83; 0;18026
12; -421.4; 11-AUG-2005 10:34:20; Dark ; 40.5; 108; Alp Col ; 2.65; 15200;occ; 81; 0;18026
13; -342.5; 11-AUG-2005 10:35:39; Dark ; 59.5; 0; ; 0.00; 0;occ; 119; 0;18026
14; -186.8; 11-AUG-2005 10:38:14; Dark ; 44.5; 2; Alp Car ; -0.74; 7000;occ; 89; 0;18026
15; 945.4; 11-AUG-2005 10:57:07; Dark ; 38.0; 45; Alp Pav ; 1.94; 26000;occ; 76; 0;18027
16; 1438.1; 11-AUG-2005 11:05:19; Dark ; 43.5; 103; 38Zet Sgr ; 2.60; 9700;occ; 87; 0;18027
17; 1582.0; 11-AUG-2005 11:07:43; Bright; 34.5; 155; 41Pi Sgr ; 2.90; 6600;occ; 69; 0;18027
/nas3/ENVISAT/GOMOS/GOM_NL__0P/GOM_NL__0PNPDK20050810_152936_000025662039_00426_18015_0204.N1
1; -2710.1; 10-AUG-2005 15:29:36; Bright; 32.5; 60; 7Bet UMi ; 2.08; 3950;occ; 65; 0;18015
2; -2596.5; 10-AUG-2005 15:31:29; Bright; 35.5; 49; 1Alp UMi ; 1.99; 6300;occ; 71; 0;18015
3; -684.5; 10-AUG-2005 16:03:21; Dark ; 39.0; 179; 240mi2CMA ; 3.03; 24000;occ; 78; 0;18015
4; -597.3; 10-AUG-2005 16:04:49; Dark ; 42.5; 23; 21Eps CMA ; 1.50; 26000;occ; 85; 0;18015
5; -426.5; 10-AUG-2005 16:07:39; Dark ; 38.5; 108; Alp Col ; 2.65; 15200;occ; 77; 0;18015
6; -343.4; 10-AUG-2005 16:09:02; Dark ; 59.5; 0; ; 0.00; 0;occ; 119; 0;18015
7; -189.0; 10-AUG-2005 16:11:37; Dark ; 45.5; 2; Alp Car ; -0.74; 7000;occ; 91; 0;18015
/nas3/ENVISAT/GOMOS/GOM_NL__0P/GOM_NL__0PNPDK20050810_152936_000025662039_00426_18015_0208.N1
1; -2710.1; 10-AUG-2005 15:29:36; Bright; 32.5; 60; 7Bet UMi ; 2.08; 3950;occ; 65; 0;18015
2; -2596.5; 10-AUG-2005 15:31:29; Bright; 35.5; 49; 1Alp UMi ; 1.99; 6300;occ; 71; 0;18015
3; -684.5; 10-AUG-2005 16:03:21; Dark ; 39.0; 179; 240mi2CMA ; 3.03; 24000;occ; 78; 0;18015
4; -597.3; 10-AUG-2005 16:04:49; Dark ; 42.5; 23; 21Eps CMA ; 1.50; 26000;occ; 85; 0;18015
5; -426.5; 10-AUG-2005 16:07:39; Dark ; 38.5; 108; Alp Col ; 2.65; 15200;occ; 77; 0;18015
6; -343.4; 10-AUG-2005 16:09:02; Dark ; 59.5; 0; ; 0.00; 0;occ; 119; 0;18015
7; -189.0; 10-AUG-2005 16:11:37; Dark ; 45.5; 2; Alp Car ; -0.74; 7000;occ; 91; 0;18015
/nas3/ENVISAT/GOMOS/GOM_NL__0P/GOM_NL__0PNPDK20050810_164905_000038362039_00427_18016_0205.N1
1; -3977.1; 10-AUG-2005 16:49:05; Bright; 38.5; 11; 53Alp Aql ; 0.76; 8000;occ; 77; 0;18016
2; -3874.7; 10-AUG-2005 16:50:47; Bright; 35.5; 168; 17Zet Aql ; 2.99; 11000;occ; 71; 0;18016
3; -3446.3; 10-AUG-2005 16:57:56; Bright; 36.0; 5; 3Alp Lyr ; 0.03; 11000;occ; 72; 0;18016
4; -3359.3; 10-AUG-2005 16:59:23; Bright; 34.5; 144; 18Del Cyg ; 2.86; 11000;occ; 69; 0;18016
5; -3207.4; 10-AUG-2005 17:01:54; Bright; 34.5; 69; 33Gam Dra ; 2.23; 3800;occ; 69; 0;18016
6; -2946.5; 10-AUG-2005 17:06:15; Bright; 36.5; 119; 14Eta Dra ; 2.73; 4700;occ; 73; 0;18016
7; -2709.9; 10-AUG-2005 17:10:12; Bright; 34.5; 60; 7Bet UMi ; 2.08; 3950;occ; 69; 0;18016
8; -2596.6; 10-AUG-2005 17:12:05; Bright; 34.5; 49; 1Alp UMi ; 1.99; 6300;occ; 69; 0;18016
9; -684.4; 10-AUG-2005 17:43:57; Dark ; 39.0; 179; 240mi2CMA ; 3.03; 24000;occ; 78; 0;18016
10; -597.3; 10-AUG-2005 17:45:25; Dark ; 43.0; 23; 21Eps CMA ; 1.50; 26000;occ; 86; 0;18016
11; -426.2; 10-AUG-2005 17:48:16; Dark ; 38.5; 108; Alp Col ; 2.65; 15200;occ; 77; 0;18016
12; -343.4; 10-AUG-2005 17:49:39; Dark ; 59.5; 0; ; 0.00; 0;occ; 119; 0;18016
13; -188.8; 10-AUG-2005 17:52:13; Dark ; 49.0; 2; Alp Car ; -0.74; 7000;occ; 98; 0;18016
/nas3/ENVISAT/GOMOS/GOM_NL__0P/GOM_NL__0PNPDK20050810_181105_000049502039_00428_18017_0206.N1
1; -5092.6; 10-AUG-2005 18:11:05; Dark ; 37.5; 45; Alp Pav ; 1.94; 26000;occ; 75; 0;18017
2; -4599.3; 10-AUG-2005 18:19:19; Dark ; 39.5; 103; 38Zet Sgr ; 2.60; 9700;occ; 79; 0;18017
3; -4455.8; 10-AUG-2005 18:21:42; Bright; 36.5; 155; 41Pi Sgr ; 2.90; 6600;occ; 73; 0;18017
4; -3977.1; 10-AUG-2005 18:29:41; Bright; 37.0; 11; 53Alp Aql ; 0.76; 8000;occ; 74; 0;18017
5; -3874.7; 10-AUG-2005 18:31:23; Bright; 34.5; 168; 17Zet Aql ; 2.99; 11000;occ; 69; 0;18017
6; -3446.1; 10-AUG-2005 18:38:32; Bright; 38.5; 5; 3Alp Lyr ; 0.03; 11000;occ; 77; 0;18017
7; -3359.2; 10-AUG-2005 18:39:59; Bright; 35.0; 144; 18Del Cyg ; 2.86; 11000;occ; 70; 0;18017
8; -3207.2; 10-AUG-2005 18:42:31; Bright; 38.5; 69; 33Gam Dra ; 2.23; 3800;occ; 77; 0;18017

```



```

9;-2946.1; 10-AUG-2005 18:46:52; Bright; 37.5; 119; 14Eta Dra ; 2.73; 4700;occ; 75; 0;18017
10;-2709.7; 10-AUG-2005 18:50:48; Bright; 34.5; 60; 7Bet UMi ; 2.08; 3950;occ; 69; 0;18017
11;-2596.7; 10-AUG-2005 18:52:41; Bright; 39.0; 49; 1Alp UMi ; 1.99; 6300;occ; 78; 0;18017
12; -425.7; 10-AUG-2005 19:28:52; Dark ; 38.0; 108; Alp Col ; 2.65; 15200;occ; 76; 0;18017
13; -343.3; 10-AUG-2005 19:30:15; Dark ; 59.5; 0; ; 0.00; 0;occ; 119; 0;18017
14; -188.7; 10-AUG-2005 19:32:49; Dark ; 47.5; 2; Alp Car ;-0.74; 7000;occ; 95; 0;18017
/nas3/ENVISAT/GOMOS/GOM_NL__0P/GOM_NL__0PNPDE20050812_031417_000042562039_00447_18036_0199.N1
1; -782.9; 12-AUG-2005 03:14:17; Dark ; 41.5; 1; 9Alp CMA ;-1.44; 11000;occ; 83; 0;18036
2; -680.8; 12-AUG-2005 03:15:59; Dark ; 38.5; 179; 240mi2CMA ; 3.03; 24000;occ; 77; 0;18036
3; -593.7; 12-AUG-2005 03:17:27; Dark ; 41.0; 23; 21Eps CMA ; 1.50; 26000;occ; 82; 0;18036
4; -468.9; 12-AUG-2005 03:19:31; Dark ; 43.0; 117; Pi Pup ; 2.71; 3800;occ; 86; 0;18036
5; -341.6; 12-AUG-2005 03:21:39; Dark ; 59.5; 0; ; 0.00; 0;occ; 119; 0;18036
6; -184.8; 12-AUG-2005 03:24:16; Dark ; 43.0; 2; Alp Car ;-0.74; 7000;occ; 86; 0;18036
7; 2834.9; 12-AUG-2005 04:14:35; Bright; 36.0; 69; 33Gam Dra ; 2.23; 3800;occ; 72; 0;18037
8; 3098.4; 12-AUG-2005 04:18:59; Bright; 36.5; 119; 14Eta Dra ; 2.73; 4700;occ; 73; 0;18037
9; 3332.5; 12-AUG-2005 04:22:53; Bright; 34.5; 60; 7Bet UMi ; 2.08; 3950;occ; 69; 0;18037
10; 3439.2; 12-AUG-2005 04:24:39; Bright; 35.0; 49; 1Alp UMi ; 1.99; 6300;occ; 70; 0;18037
/nas3/ENVISAT/GOMOS/GOM_NL__0P/GOM_NL__0PNPDE20050811_031541_000000312039_00433_18022_0194.N1
1;-2596.7; 11-AUG-2005 03:15:41; Bright; 32.0; 49; 1Alp UMi ; 1.99; 6300;occ; 64; 0;18022
/nas3/ENVISAT/GOMOS/GOM_NL__0P/GOM_NL__0PNPDE20050811_031541_000000312039_00433_18022_0202.N1
1;-2596.7; 11-AUG-2005 03:15:41; Bright; 32.0; 49; 1Alp UMi ; 1.99; 6300;occ; 64; 0;18022
/nas3/ENVISAT/GOMOS/GOM_NL__0P/GOM_NL__0PNPDK20050811_174744_000054222039_00442_18031_0227.N1
1;-4597.1; 11-AUG-2005 17:47:44; Dark ; 39.5; 103; 38Zet Sgr ; 2.60; 9700;occ; 79; 0;18031
2;-4453.2; 11-AUG-2005 17:50:08; Bright; 37.0; 155; 41Pi Sgr ; 2.90; 6600;occ; 74; 0;18031
3;-3976.2; 11-AUG-2005 17:58:05; Bright; 38.5; 11; 53Alp Aql ; 0.76; 8000;occ; 77; 0;18031
4;-3872.0; 11-AUG-2005 17:59:49; Bright; 36.0; 168; 17Zet Aql ; 2.99; 11000;occ; 72; 0;18031
5;-3442.8; 11-AUG-2005 18:06:58; Bright; 38.0; 5; 3Alp Lyr ; 0.03; 11000;occ; 76; 0;18031
6;-3360.0; 11-AUG-2005 18:08:21; Bright; 34.5; 144; 18Del Cyg ; 2.86; 11000;occ; 69; 0;18031
7;-3203.0; 11-AUG-2005 18:10:58; Bright; 36.5; 69; 33Gam Dra ; 2.23; 3800;occ; 73; 0;18031
8;-2940.2; 11-AUG-2005 18:15:21; Bright; 36.5; 119; 14Eta Dra ; 2.73; 4700;occ; 73; 0;18031
9;-2705.4; 11-AUG-2005 18:19:15; Bright; 36.5; 60; 7Bet UMi ; 2.08; 3950;occ; 73; 0;18031
10;-2596.7; 11-AUG-2005 18:21:04; Bright; 36.0; 49; 1Alp UMi ; 1.99; 6300;occ; 72; 0;18031
11; -594.7; 11-AUG-2005 18:54:26; Dark ; 41.5; 23; 21Eps CMA ; 1.50; 26000;occ; 83; 0;18031
12; -419.1; 11-AUG-2005 18:57:22; Dark ; 40.0; 108; Alp Col ; 2.65; 15200;occ; 80; 0;18031
13; -342.1; 11-AUG-2005 18:58:39; Dark ; 59.5; 0; ; 0.00; 0;occ; 119; 0;18031
14; -185.8; 11-AUG-2005 19:01:15; Dark ; 48.5; 2; Alp Car ;-0.74; 7000;occ; 97; 0;18031
15; 780.2; 11-AUG-2005 19:17:21; Dark ; 46.0; 148; Alp Tuc ; 2.88; 4100;occ; 92; 0;18032
/nas3/ENVISAT/GOMOS/GOM_NL__0P/GOM_NL__0PNPDK20050811_191721_000051202039_00443_18032_0243.N1
1;-5255.7; 11-AUG-2005 19:17:21; Dark ; 46.5; 148; Alp Tuc ; 2.88; 4100;occ; 93; 0;18032
2;-5089.6; 11-AUG-2005 19:20:07; Dark ; 43.5; 45; Alp Pav ; 1.94; 26000;occ; 87; 0;18032
3;-4597.0; 11-AUG-2005 19:28:20; Dark ; 52.0; 103; 38Zet Sgr ; 2.60; 9700;occ; 104; 0;18032
4;-4453.1; 11-AUG-2005 19:30:44; Bright; 36.5; 155; 41Pi Sgr ; 2.90; 6600;occ; 73; 0;18032
5;-3976.1; 11-AUG-2005 19:38:41; Bright; 36.0; 11; 53Alp Aql ; 0.76; 8000;occ; 72; 0;18032
6;-3871.7; 11-AUG-2005 19:40:25; Bright; 35.0; 168; 17Zet Aql ; 2.99; 11000;occ; 70; 0;18032
7;-3442.6; 11-AUG-2005 19:47:34; Bright; 37.0; 5; 3Alp Lyr ; 0.03; 11000;occ; 74; 0;18032
8;-3359.9; 11-AUG-2005 19:48:57; Bright; 33.5; 144; 18Del Cyg ; 2.86; 11000;occ; 67; 0;18032
9;-3202.6; 11-AUG-2005 19:51:34; Bright; 39.0; 69; 33Gam Dra ; 2.23; 3800;occ; 78; 0;18032
10;-2939.7; 11-AUG-2005 19:55:57; Bright; 38.0; 119; 14Eta Dra ; 2.73; 4700;occ; 76; 0;18032
11;-2705.0; 11-AUG-2005 19:59:52; Bright; 36.5; 60; 7Bet UMi ; 2.08; 3950;occ; 73; 0;18032
12;-2596.8; 11-AUG-2005 20:01:40; Bright; 36.5; 49; 1Alp UMi ; 1.99; 6300;occ; 73; 0;18032
13; -784.0; 11-AUG-2005 20:31:53; Dark ; 42.0; 1; 9Alp CMA ;-1.44; 11000;occ; 84; 0;18032
14; -681.6; 11-AUG-2005 20:33:35; Dark ; 39.5; 179; 240mi2CMA ; 3.03; 24000;occ; 79; 0;18032
15; -594.5; 11-AUG-2005 20:35:02; Dark ; 41.5; 23; 21Eps CMA ; 1.50; 26000;occ; 83; 0;18032
16; -342.0; 11-AUG-2005 20:39:15; Dark ; 59.5; 0; ; 0.00; 0;occ; 119; 0;18032
17; -185.8; 11-AUG-2005 20:41:51; Dark ; 51.5; 2; Alp Car ;-0.74; 7000;occ; 103; 0;18032
/nas3/ENVISAT/GOMOS/GOM_NL__0P/GOM_NL__0PNPDE20050810_201017_000014152039_00429_18018_0181.N1
1; 2058.9; 10-AUG-2005 20:10:17; Bright; 35.5; 11; 53Alp Aql ; 0.76; 8000;occ; 71; 0;18018
2; 2161.4; 10-AUG-2005 20:11:59; Bright; 35.5; 168; 17Zet Aql ; 2.99; 11000;occ; 71; 0;18018
3; 2590.1; 10-AUG-2005 20:19:08; Bright; 35.0; 5; 3Alp Lyr ; 0.03; 11000;occ; 70; 0;18018
4; 2676.6; 10-AUG-2005 20:20:34; Bright; 35.0; 144; 18Del Cyg ; 2.86; 11000;occ; 70; 0;18018
5; 2829.1; 10-AUG-2005 20:23:07; Bright; 37.5; 69; 33Gam Dra ; 2.23; 3800;occ; 75; 0;18018
6; 3090.2; 10-AUG-2005 20:27:28; Bright; 37.0; 119; 14Eta Dra ; 2.73; 4700;occ; 74; 0;18018
7; 3326.6; 10-AUG-2005 20:31:24; Bright; 36.5; 60; 7Bet UMi ; 2.08; 3950;occ; 73; 0;18018
8; 3439.3; 10-AUG-2005 20:33:17; Bright; 36.0; 49; 1Alp UMi ; 1.99; 6300;occ; 72; 0;18018
/nas3/ENVISAT/GOMOS/GOM_NL__0P/GOM_NL__0PNPDE20050810_201017_000014152039_00429_18018_0201.N1
1; 1217.2; 10-AUG-2005 20:10:17; Bright; 35.5; 11; 53Alp Aql ; 0.76; 8000;occ; 71; 0;18018
2; 1319.8; 10-AUG-2005 20:11:59; Bright; 35.5; 168; 17Zet Aql ; 2.99; 11000;occ; 71; 0;18018
3; 1748.5; 10-AUG-2005 20:19:08; Bright; 35.0; 5; 3Alp Lyr ; 0.03; 11000;occ; 70; 0;18018

```



```

4; 1834.9; 10-AUG-2005 20:20:34; Bright; 35.0; 144; 18Del Cyg ; 2.86; 11000;occ; 70; 0;18018
5; 1987.5; 10-AUG-2005 20:23:07; Bright; 37.5; 69; 33Gam Dra ; 2.23; 3800;occ; 75; 0;18018
6; 2248.6; 10-AUG-2005 20:27:28; Bright; 37.0; 119; 14Eta Dra ; 2.73; 4700;occ; 74; 0;18018
7; 2484.9; 10-AUG-2005 20:31:24; Bright; 36.5; 60; 7Bet UMi ; 2.08; 3950;occ; 73; 0;18018
8; 2597.6; 10-AUG-2005 20:33:17; Bright; 36.0; 49; 1Alp UMi ; 1.99; 6300;occ; 72; 0;18018
/nas3/ENVISAT/GOMOS/GOM_NL__0P/GOM_NL__0PNPDK20050810_131954_000043132039_00425_18014_0203.N1
1;-4456.2; 10-AUG-2005 13:19:54; Bright; 37.5; 155; 41Pi Sgr ; 2.90; 6600;occ; 75; 0;18014
2;-3977.1; 10-AUG-2005 13:27:53; Bright; 35.5; 11; 53Alp Aql ; 0.76; 8000;occ; 71; 0;18014
3;-3446.5; 10-AUG-2005 13:36:43; Bright; 52.0; 5; 3Alp Lyr ; 0.03; 11000;occ; 104; 0;18014
4;-3359.0; 10-AUG-2005 13:38:11; Bright; 35.5; 144; 18Del Cyg ; 2.86; 11000;occ; 71; 0;18014
5;-3207.8; 10-AUG-2005 13:40:42; Bright; 38.0; 69; 33Gam Dra ; 2.23; 3800;occ; 76; 0;18014
6;-2947.2; 10-AUG-2005 13:45:03; Bright; 38.0; 119; 14Eta Dra ; 2.73; 4700;occ; 76; 0;18014
7;-2710.4; 10-AUG-2005 13:48:59; Bright; 36.0; 60; 7Bet UMi ; 2.08; 3950;occ; 72; 0;18014
8;-2596.4; 10-AUG-2005 13:50:53; Bright; 33.0; 49; 1Alp UMi ; 1.99; 6300;occ; 66; 0;18014
9; -343.5; 10-AUG-2005 14:28:26; Dark ; 59.5; 0; ; 0.00; 0;occ; 119; 0;18014
10; -189.1; 10-AUG-2005 14:31:01; Dark ; 46.5; 2; Alp Car ; -0.74; 7000;occ; 93; 0;18014
/nas3/ENVISAT/GOMOS/GOM_NL__0P/GOM_NL__0PNPDK20050810_143146_00000002039_00425_18014_0257.N1
1; -13.8; 10-AUG-2005 14:31:46; Dark ; 46.5; 2; Alp Car ; -0.74; 7000;occ; 93; 90;18014
/nas3/ENVISAT/GOMOS/GOM_NL__0P/GOM_NL__0PNPDK20050821_064235_000030322040_00077_18167_0353.N1
1;-1392.0; 21-AUG-2005 06:42:35; Dark ; 48.5; 151; 13Mu Gem ; 2.89; 3000;occ; 97; 0;18167
2;-1294.4; 21-AUG-2005 06:44:13; Dark ; 43.0; 44; 24Gam Gem ; 1.93; 11000;occ; 86; 0;18167
3; -681.7; 21-AUG-2005 06:54:25; Dark ; 45.0; 47; 2Bet CMa ; 1.98; 28000;occ; 90; 0;18167
4; -341.3; 21-AUG-2005 07:00:06; Dark ; 44.5; 108; Alp Col ; 2.65; 15200;occ; 89; 0;18167
5; 199.7; 21-AUG-2005 07:09:07; Dark ; 59.5; 0; ; 0.00; 0;occ; 119; 0;18168
6; 506.9; 21-AUG-2005 07:14:14; Dark ; 47.0; 9; Alp Eri ; 0.45; 24000;occ; 94; 0;18168
7; 996.8; 21-AUG-2005 07:22:24; Dark ; 54.5; 63; Bet Gru ; 2.15; 2800;occ; 109; 0;18168
8; 1216.2; 21-AUG-2005 07:26:03; Dark ; 40.0; 172; Gam Gru ; 3.00; 13100;occ; 80; 0;18168
9; 1600.5; 21-AUG-2005 07:32:28; Bright; 40.5; 142; 49Del Cap ; 2.85; 8900;occ; 81; 0;18168
/nas3/ENVISAT/GOMOS/GOM_NL__0P/GOM_NL__0PNPDK20050821_073547_000060422040_00078_18168_0354.N1
1;-4236.3; 21-AUG-2005 07:35:47; Bright; 40.5; 154; 22Bet Aqr ; 2.90; 5700;occ; 81; 0;18168
2;-3544.4; 21-AUG-2005 07:47:19; Bright; 38.0; 92; 53Eps Cyg ; 2.50; 4500;occ; 76; 0;18168
3;-3352.1; 21-AUG-2005 07:50:31; Bright; 38.5; 19; 50Alp Cyg ; 1.25; 10500;occ; 77; 0;18168
4;-3037.0; 21-AUG-2005 07:55:46; Bright; 37.0; 89; 5Alp Cep ; 2.45; 8000;occ; 74; 0;18168
5;-1391.7; 21-AUG-2005 08:23:11; Dark ; 50.5; 151; 13Mu Gem ; 2.89; 3000;occ; 101; 0;18168
6;-1294.0; 21-AUG-2005 08:24:49; Dark ; 42.5; 44; 24Gam Gem ; 1.93; 11000;occ; 85; 0;18168
7; -681.2; 21-AUG-2005 08:35:02; Dark ; 44.0; 47; 2Bet CMa ; 1.98; 28000;occ; 88; 0;18168
8; -340.7; 21-AUG-2005 08:40:42; Dark ; 42.0; 108; Alp Col ; 2.65; 15200;occ; 84; 0;18168
9; 200.4; 21-AUG-2005 08:49:43; Dark ; 59.5; 0; ; 0.00; 0;occ; 119; 0;18169
10; 507.6; 21-AUG-2005 08:54:51; Dark ; 46.0; 9; Alp Eri ; 0.45; 24000;occ; 92; 0;18169
11; 997.2; 21-AUG-2005 09:03:00; Dark ; 54.0; 63; Bet Gru ; 2.15; 2800;occ; 108; 0;18169
12; 1216.6; 21-AUG-2005 09:06:40; Dark ; 40.0; 172; Gam Gru ; 3.00; 13100;occ; 80; 0;18169
13; 1600.5; 21-AUG-2005 09:13:04; Bright; 41.5; 142; 49Del Cap ; 2.85; 8900;occ; 83; 0;18169
14; 1799.6; 21-AUG-2005 09:16:23; Bright; 7.0; 154; 22Bet Aqr ; 2.90; 5700;occ; 14; 0;18169
/nas3/ENVISAT/GOMOS/GOM_NL__0P/GOM_NL__0PNPDK20050820_071409_000030342040_00063_18153_0343.N1
1;-1395.5; 20-AUG-2005 07:14:09; Dark ; 52.0; 151; 13Mu Gem ; 2.89; 3000;occ; 104; 0;18153
2;-1298.3; 20-AUG-2005 07:15:46; Dark ; 45.0; 44; 24Gam Gem ; 1.93; 11000;occ; 90; 0;18153
3; -688.8; 20-AUG-2005 07:25:55; Dark ; 43.5; 47; 2Bet CMa ; 1.98; 28000;occ; 87; 0;18153
4; -350.5; 20-AUG-2005 07:31:34; Dark ; 42.5; 108; Alp Col ; 2.65; 15200;occ; 85; 0;18153
5; 189.2; 20-AUG-2005 07:40:33; Dark ; 59.5; 0; ; 0.00; 0;occ; 119; 0;18154
6; 497.5; 20-AUG-2005 07:45:42; Dark ; 48.5; 9; Alp Eri ; 0.45; 24000;occ; 97; 0;18154
7; 1067.1; 20-AUG-2005 07:55:11; Dark ; 11.0; 31; Alp Gru ; 1.73; 15200;occ; 22; 0;18154
8; 1212.2; 20-AUG-2005 07:57:36; Dark ; 41.0; 172; Gam Gru ; 3.00; 13100;occ; 82; 0;18154
9; 1598.8; 20-AUG-2005 08:04:03; Bright; 40.5; 142; 49Del Cap ; 2.85; 8900;occ; 81; 0;18154
/nas3/ENVISAT/GOMOS/GOM_NL__0P/GOM_NL__0PNPDK20050820_080434_000060452040_00064_18154_0344.N1
1;-4405.6; 20-AUG-2005 08:04:34; Bright; 41.0; 142; 49Del Cap ; 2.85; 8900;occ; 82; 63;18154
2;-4236.5; 20-AUG-2005 08:07:24; Bright; 40.0; 154; 22Bet Aqr ; 2.90; 5700;occ; 80; 0;18154
3;-3542.8; 20-AUG-2005 08:18:57; Bright; 37.5; 92; 53Eps Cyg ; 2.50; 4500;occ; 75; 0;18154
4;-3440.3; 20-AUG-2005 08:20:40; Bright; 34.0; 66; 37Gam Cyg ; 2.21; 5900;occ; 68; 0;18154
5;-3350.5; 20-AUG-2005 08:22:10; Bright; 37.5; 19; 50Alp Cyg ; 1.25; 10500;occ; 75; 0;18154
6;-3034.1; 20-AUG-2005 08:27:26; Bright; 36.5; 89; 5Alp Cep ; 2.45; 8000;occ; 73; 0;18154
7;-1395.2; 20-AUG-2005 08:54:45; Dark ; 49.0; 151; 13Mu Gem ; 2.89; 3000;occ; 98; 0;18154
8;-1298.1; 20-AUG-2005 08:56:22; Dark ; 39.5; 44; 24Gam Gem ; 1.93; 11000;occ; 79; 0;18154
9; -688.1; 20-AUG-2005 09:06:32; Dark ; 40.5; 47; 2Bet CMa ; 1.98; 28000;occ; 81; 0;18154
10; -349.8; 20-AUG-2005 09:12:10; Dark ; 44.0; 108; Alp Col ; 2.65; 15200;occ; 88; 0;18154
11; 189.9; 20-AUG-2005 09:21:10; Dark ; 59.5; 0; ; 0.00; 0;occ; 119; 0;18155
12; 498.2; 20-AUG-2005 09:26:18; Dark ; 49.5; 9; Alp Eri ; 0.45; 24000;occ; 99; 0;18155
13; 1071.6; 20-AUG-2005 09:35:52; Dark ; 5.0; 31; Alp Gru ; 1.73; 15200;occ; 10; 0;18155
14; 1212.5; 20-AUG-2005 09:38:13; Dark ; 39.5; 172; Gam Gru ; 3.00; 13100;occ; 79; 0;18155

```

```

15; 1598.9; 20-AUG-2005 09:44:39; Bright; 41.5; 142; 49Del Cap ; 2.85; 8900;occ; 83; 0;18155
/nas3/ENVISAT/GOMOS/GOM_NL__0P/GOM_NL__0PNPDK20050820_094800_000058752040_00065_18155_0345.N1
1;-4236.4; 20-AUG-2005 09:48:00; Bright; 40.5; 154; 22Bet Aqr ; 2.90; 5700;occ; 81; 0;18155
2;-3542.9; 20-AUG-2005 09:59:33; Bright; 39.0; 92; 53Eps Cyg ; 2.50; 4500;occ; 78; 0;18155
3;-3432.5; 20-AUG-2005 10:01:23; Bright; 25.0; 66; 37Gam Cyg ; 2.21; 5900;occ; 50; 0;18155
4;-3350.6; 20-AUG-2005 10:02:45; Bright; 36.5; 19; 50Alp Cyg ; 1.25; 10500;occ; 73; 0;18155
5;-3034.3; 20-AUG-2005 10:08:02; Bright; 37.0; 89; 5Alp Cep ; 2.45; 8000;occ; 74; 0;18155
6;-1395.0; 20-AUG-2005 10:35:21; Dark ; 38.0; 151; 13Mu Gem ; 2.89; 3000;occ; 76; 0;18155
7;-1297.7; 20-AUG-2005 10:36:58; Dark ; 36.0; 44; 24Gam Gem ; 1.93; 11000;occ; 72; 0;18155
8; -687.8; 20-AUG-2005 10:47:08; Dark ; 42.0; 47; 2Bet CMA ; 1.98; 28000;occ; 84; 0;18155
9; -349.2; 20-AUG-2005 10:52:47; Dark ; 42.0; 108; Alp Col ; 2.65; 15200;occ; 84; 0;18155
10; 190.7; 20-AUG-2005 11:01:47; Dark ; 59.5; 0; ; 0.00; 0;occ; 119; 0;18156
11; 498.9; 20-AUG-2005 11:06:55; Dark ; 45.5; 9; Alp Eri ; 0.45; 24000;occ; 91; 0;18156
12; 991.9; 20-AUG-2005 11:15:08; Dark ; 50.5; 63; Bet Gru ; 2.15; 2800;occ; 101; 0;18156
13; 1212.8; 20-AUG-2005 11:18:49; Dark ; 39.5; 172; Gam Gru ; 3.00; 13100;occ; 79; 0;18156
14; 1599.0; 20-AUG-2005 11:25:15; Bright; 41.0; 142; 49Del Cap ; 2.85; 8900;occ; 82; 0;18156
/nas3/ENVISAT/GOMOS/GOM_NL__0P/GOM_NL__0PNPDK20050820_112835_000054872040_00066_18156_0346.N1
1;-4236.5; 20-AUG-2005 11:28:35; Bright; 41.0; 154; 22Bet Aqr ; 2.90; 5700;occ; 82; 0;18156
2;-3543.1; 20-AUG-2005 11:40:09; Bright; 37.5; 92; 53Eps Cyg ; 2.50; 4500;occ; 75; 0;18156
3;-3424.7; 20-AUG-2005 11:42:07; Bright; 16.5; 66; 37Gam Cyg ; 2.21; 5900;occ; 33; 0;18156
4;-3350.8; 20-AUG-2005 11:43:21; Bright; 38.0; 19; 50Alp Cyg ; 1.25; 10500;occ; 76; 0;18156
5;-3034.6; 20-AUG-2005 11:48:37; Bright; 37.5; 89; 5Alp Cep ; 2.45; 8000;occ; 75; 0;18156
6;-1394.7; 20-AUG-2005 12:15:57; Dark ; 38.5; 151; 13Mu Gem ; 2.89; 3000;occ; 77; 0;18156
7;-1297.5; 20-AUG-2005 12:17:34; Dark ; 37.5; 44; 24Gam Gem ; 1.93; 11000;occ; 75; 0;18156
8; -687.2; 20-AUG-2005 12:27:45; Dark ; 42.5; 47; 2Bet CMA ; 1.98; 28000;occ; 85; 0;18156
9; -348.6; 20-AUG-2005 12:33:23; Dark ; 43.5; 108; Alp Col ; 2.65; 15200;occ; 87; 0;18156
10; 191.4; 20-AUG-2005 12:42:23; Dark ; 59.5; 0; ; 0.00; 0;occ; 119; 0;18157
11; 499.5; 20-AUG-2005 12:47:31; Dark ; 44.5; 9; Alp Eri ; 0.45; 24000;occ; 89; 0;18157
12; 992.3; 20-AUG-2005 12:55:44; Dark ; 45.0; 63; Bet Gru ; 2.15; 2800;occ; 90; 0;18157
13; 1213.1; 20-AUG-2005 12:59:25; Dark ; 38.0; 172; Gam Gru ; 3.00; 13100;occ; 76; 0;18157
/nas3/ENVISAT/GOMOS/GOM_NL__0P/GOM_NL__0PNPDK20050820_130551_000056882040_00067_18157_0347.N1
1;-4436.7; 20-AUG-2005 13:05:51; Bright; 41.5; 142; 49Del Cap ; 2.85; 8900;occ; 83; 0;18157
2;-4236.5; 20-AUG-2005 13:09:11; Bright; 40.0; 154; 22Bet Aqr ; 2.90; 5700;occ; 80; 0;18157
3;-3543.3; 20-AUG-2005 13:20:44; Bright; 37.0; 92; 53Eps Cyg ; 2.50; 4500;occ; 74; 0;18157
4;-3416.8; 20-AUG-2005 13:22:51; Bright; 11.0; 66; 37Gam Cyg ; 2.21; 5900;occ; 22; 0;18157
5;-3350.9; 20-AUG-2005 13:23:57; Bright; 38.0; 19; 50Alp Cyg ; 1.25; 10500;occ; 76; 0;18157
6;-3034.7; 20-AUG-2005 13:29:13; Bright; 37.0; 89; 5Alp Cep ; 2.45; 8000;occ; 74; 0;18157
7;-1394.5; 20-AUG-2005 13:56:33; Dark ; 45.5; 151; 13Mu Gem ; 2.89; 3000;occ; 91; 0;18157
8;-1297.3; 20-AUG-2005 13:58:10; Dark ; 38.5; 44; 24Gam Gem ; 1.93; 11000;occ; 77; 0;18157
9; -686.7; 20-AUG-2005 14:08:21; Dark ; 44.0; 47; 2Bet CMA ; 1.98; 28000;occ; 88; 0;18157
10; -347.8; 20-AUG-2005 14:14:00; Dark ; 41.0; 108; Alp Col ; 2.65; 15200;occ; 82; 0;18157
11; 192.2; 20-AUG-2005 14:23:00; Dark ; 59.5; 0; ; 0.00; 0;occ; 119; 0;18158
12; 500.2; 20-AUG-2005 14:28:08; Dark ; 44.5; 9; Alp Eri ; 0.45; 24000;occ; 89; 0;18158
13; 992.8; 20-AUG-2005 14:36:20; Dark ; 46.5; 63; Bet Gru ; 2.15; 2800;occ; 93; 0;18158
14; 1213.3; 20-AUG-2005 14:40:01; Dark ; 39.0; 172; Gam Gru ; 3.00; 13100;occ; 78; 0;18158
/nas3/ENVISAT/GOMOS/GOM_NL__0P/GOM_NL__0PNPDK20050820_144627_000054772040_00068_18158_0348.N1
1;-4436.7; 20-AUG-2005 14:46:27; Bright; 40.5; 142; 49Del Cap ; 2.85; 8900;occ; 81; 0;18158
2;-4236.5; 20-AUG-2005 14:49:47; Bright; 40.0; 154; 22Bet Aqr ; 2.90; 5700;occ; 80; 0;18158
3;-3543.4; 20-AUG-2005 15:01:20; Bright; 36.5; 92; 53Eps Cyg ; 2.50; 4500;occ; 73; 0;18158
4;-3351.1; 20-AUG-2005 15:04:33; Bright; 35.5; 19; 50Alp Cyg ; 1.25; 10500;occ; 71; 0;18158
5;-3035.0; 20-AUG-2005 15:09:49; Bright; 37.0; 89; 5Alp Cep ; 2.45; 8000;occ; 74; 0;18158
6;-1394.1; 20-AUG-2005 15:37:10; Dark ; 48.0; 151; 13Mu Gem ; 2.89; 3000;occ; 96; 0;18158
7;-1297.0; 20-AUG-2005 15:38:47; Dark ; 46.5; 44; 24Gam Gem ; 1.93; 11000;occ; 93; 0;18158
8; -686.2; 20-AUG-2005 15:48:57; Dark ; 40.5; 47; 2Bet CMA ; 1.98; 28000;occ; 81; 0;18158
9; -347.2; 20-AUG-2005 15:54:36; Dark ; 41.5; 108; Alp Col ; 2.65; 15200;occ; 83; 0;18158
10; 192.9; 20-AUG-2005 16:03:37; Dark ; 59.5; 0; ; 0.00; 0;occ; 119; 0;18159
11; 500.9; 20-AUG-2005 16:08:45; Dark ; 45.5; 9; Alp Eri ; 0.45; 24000;occ; 91; 0;18159
12; 993.2; 20-AUG-2005 16:16:57; Dark ; 48.5; 63; Bet Gru ; 2.15; 2800;occ; 97; 0;18159
/nas3/ENVISAT/GOMOS/GOM_NL__0P/GOM_NL__0PNPDK20050820_162037_000058552040_00069_18159_0349.N1
1;-4822.4; 20-AUG-2005 16:20:37; Dark ; 38.5; 172; Gam Gru ; 3.00; 13100;occ; 77; 0;18159
2;-4436.6; 20-AUG-2005 16:27:03; Bright; 43.0; 142; 49Del Cap ; 2.85; 8900;occ; 86; 0;18159
3;-4236.5; 20-AUG-2005 16:30:23; Bright; 40.5; 154; 22Bet Aqr ; 2.90; 5700;occ; 81; 0;18159
4;-3543.6; 20-AUG-2005 16:41:56; Bright; 37.5; 92; 53Eps Cyg ; 2.50; 4500;occ; 75; 0;18159
5;-3351.2; 20-AUG-2005 16:45:08; Bright; 37.0; 19; 50Alp Cyg ; 1.25; 10500;occ; 74; 0;18159
6;-3035.2; 20-AUG-2005 16:50:25; Bright; 37.5; 89; 5Alp Cep ; 2.45; 8000;occ; 75; 0;18159
7;-1393.9; 20-AUG-2005 17:17:46; Dark ; 57.0; 151; 13Mu Gem ; 2.89; 3000;occ; 114; 0;18159
8;-1296.7; 20-AUG-2005 17:19:23; Dark ; 45.0; 44; 24Gam Gem ; 1.93; 11000;occ; 90; 0;18159
9; -685.7; 20-AUG-2005 17:29:34; Dark ; 42.5; 47; 2Bet CMA ; 1.98; 28000;occ; 85; 0;18159

```

```

10; -346.6; 20-AUG-2005 17:35:13; Dark ; 42.5; 108; Alp Col ; 2.65; 15200;occ; 85; 0;18159
11; 193.7; 20-AUG-2005 17:44:13; Dark ; 59.5; 0; ; 0.00; 0;occ; 119; 0;18160
12; 501.5; 20-AUG-2005 17:49:21; Dark ; 49.5; 9; Alp Eri ; 0.45; 24000;occ; 99; 0;18160
13; 993.6; 20-AUG-2005 17:57:33; Dark ; 40.5; 63; Bet Gru ; 2.15; 2800;occ; 81; 0;18160
/nas3/ENVISAT/GOMOS/GOM_NL__0P/GOM_NL__0PNPDK20050820_175733_000055872040_00070_18160_0350.N1
1; -5042.4; 20-AUG-2005 17:57:33; Dark ; 54.0; 63; Bet Gru ; 2.15; 2800;occ; 108; 0;18160
2; -4822.1; 20-AUG-2005 18:01:14; Dark ; 39.0; 172; Gam Gru ; 3.00; 13100;occ; 78; 0;18160
3; -4436.4; 20-AUG-2005 18:07:39; Bright; 40.0; 142; 49Del Cap ; 2.85; 8900;occ; 80; 0;18160
4; -4236.4; 20-AUG-2005 18:10:59; Bright; 40.0; 154; 22Bet Aqr ; 2.90; 5700;occ; 80; 0;18160
5; -3543.7; 20-AUG-2005 18:22:32; Bright; 35.5; 92; 53Eps Cyg ; 2.50; 4500;occ; 71; 0;18160
6; -3351.3; 20-AUG-2005 18:25:44; Bright; 37.5; 19; 50Alp Cyg ; 1.25; 10500;occ; 75; 0;18160
7; -3035.4; 20-AUG-2005 18:31:00; Bright; 38.0; 89; 5Alp Cep ; 2.45; 8000;occ; 76; 0;18160
8; -1393.8; 20-AUG-2005 18:58:22; Dark ; 48.5; 151; 13Mu Gem ; 2.89; 3000;occ; 97; 0;18160
9; -1296.5; 20-AUG-2005 18:59:59; Dark ; 45.5; 44; 24Gam Gem ; 1.93; 11000;occ; 91; 0;18160
10; -685.2; 20-AUG-2005 19:10:10; Dark ; 44.5; 47; 2Bet CMA ; 1.98; 28000;occ; 89; 0;18160
11; -346.0; 20-AUG-2005 19:15:50; Dark ; 43.0; 108; Alp Col ; 2.65; 15200;occ; 86; 0;18160
12; 194.4; 20-AUG-2005 19:24:50; Dark ; 59.5; 0; ; 0.00; 0;occ; 119; 0;18161
13; 502.1; 20-AUG-2005 19:29:58; Dark ; 43.0; 9; Alp Eri ; 0.45; 24000;occ; 86; 0;18161
/nas3/ENVISAT/GOMOS/GOM_NL__0P/GOM_NL__0PNPDK20050819_061555_000016132040_00048_18138_0332.N1
1; -750.5; 19-AUG-2005 06:15:55; Dark ; 35.5; 1; 9Alp CMA ; -1.44; 11000;occ; 71; 0;18138
2; -656.7; 19-AUG-2005 06:17:29; Dark ; 34.5; 179; 240mi2CMA ; 3.03; 24000;occ; 69; 0;18138
3; -569.1; 19-AUG-2005 06:18:56; Dark ; 41.0; 23; 21Eps CMA ; 1.50; 26000;occ; 82; 0;18138
4; -400.7; 19-AUG-2005 06:21:45; Dark ; 59.5; 0; ; 0.00; 0;occ; 119; 0;18138
5; -159.0; 19-AUG-2005 06:25:46; Dark ; 45.0; 2; Alp Car ; -0.74; 7000;occ; 90; 0;18138
6; 490.5; 19-AUG-2005 06:36:36; Dark ; 38.0; 135; Bet Hyi ; 2.82; 5800;occ; 76; 0;18139
7; 816.2; 19-AUG-2005 06:42:01; Dark ; 47.5; 148; Alp Tuc ; 2.88; 4100;occ; 95; 0;18139
/nas3/ENVISAT/GOMOS/GOM_NL__0P/GOM_NL__0PNPDK20050819_070257_000048282040_00049_18139_0333.N1
1; -3964.4; 19-AUG-2005 07:02:57; Bright; 36.0; 11; 53Alp Aql ; 0.76; 8000;occ; 72; 0;18139
2; -3358.7; 19-AUG-2005 07:13:03; Bright; 34.5; 144; 18Del Cyg ; 2.86; 11000;occ; 69; 0;18139
3; -2598.3; 19-AUG-2005 07:25:43; Bright; 36.0; 49; 1Alp UMi ; 1.99; 6300;occ; 72; 0;18139
4; -750.1; 19-AUG-2005 07:56:31; Dark ; 37.0; 1; 9Alp CMA ; -1.44; 11000;occ; 74; 0;18139
5; -656.3; 19-AUG-2005 07:58:05; Dark ; 39.0; 179; 240mi2CMA ; 3.03; 24000;occ; 78; 0;18139
6; -568.7; 19-AUG-2005 07:59:32; Dark ; 42.0; 23; 21Eps CMA ; 1.50; 26000;occ; 84; 0;18139
7; -400.3; 19-AUG-2005 08:02:21; Dark ; 59.5; 0; ; 0.00; 0;occ; 119; 0;18139
8; -158.7; 19-AUG-2005 08:06:23; Dark ; 50.5; 2; Alp Car ; -0.74; 7000;occ; 101; 0;18139
9; 490.8; 19-AUG-2005 08:17:12; Dark ; 36.0; 135; Bet Hyi ; 2.82; 5800;occ; 72; 0;18140
10; 816.5; 19-AUG-2005 08:22:38; Dark ; 48.5; 148; Alp Tuc ; 2.88; 4100;occ; 97; 0;18140
/nas3/ENVISAT/GOMOS/GOM_NL__0P/GOM_NL__0PNPDK20050819_084333_000048202040_00050_18140_0334.N1
1; -3964.2; 19-AUG-2005 08:43:33; Bright; 36.0; 11; 53Alp Aql ; 0.76; 8000;occ; 72; 0;18140
2; -3358.5; 19-AUG-2005 08:53:39; Bright; 33.5; 144; 18Del Cyg ; 2.86; 11000;occ; 67; 0;18140
3; -2598.3; 19-AUG-2005 09:06:19; Bright; 36.0; 49; 1Alp UMi ; 1.99; 6300;occ; 72; 0;18140
4; -749.8; 19-AUG-2005 09:37:07; Dark ; 53.0; 1; 9Alp CMA ; -1.44; 11000;occ; 106; 0;18140
5; -656.2; 19-AUG-2005 09:38:41; Dark ; 38.5; 179; 240mi2CMA ; 3.03; 24000;occ; 77; 0;18140
6; -568.4; 19-AUG-2005 09:40:09; Dark ; 41.5; 23; 21Eps CMA ; 1.50; 26000;occ; 83; 0;18140
7; -399.8; 19-AUG-2005 09:42:57; Dark ; 59.5; 0; ; 0.00; 0;occ; 119; 0;18140
8; -158.4; 19-AUG-2005 09:46:59; Dark ; 42.5; 2; Alp Car ; -0.74; 7000;occ; 85; 0;18140
9; 491.0; 19-AUG-2005 09:57:48; Dark ; 36.0; 135; Bet Hyi ; 2.82; 5800;occ; 72; 0;18141
10; 816.8; 19-AUG-2005 10:03:14; Dark ; 40.0; 148; Alp Tuc ; 2.88; 4100;occ; 80; 0;18141
/nas3/ENVISAT/GOMOS/GOM_NL__0P/GOM_NL__0PNPDK20050819_102409_000048222040_00051_18141_0335.N1
1; -3964.0; 19-AUG-2005 10:24:09; Bright; 35.0; 11; 53Alp Aql ; 0.76; 8000;occ; 70; 0;18141
2; -3358.4; 19-AUG-2005 10:34:15; Bright; 34.5; 144; 18Del Cyg ; 2.86; 11000;occ; 69; 0;18141
3; -2598.3; 19-AUG-2005 10:46:55; Bright; 35.5; 49; 1Alp UMi ; 1.99; 6300;occ; 71; 0;18141
4; -749.4; 19-AUG-2005 11:17:44; Dark ; 44.0; 1; 9Alp CMA ; -1.44; 11000;occ; 88; 0;18141
5; -655.8; 19-AUG-2005 11:19:17; Dark ; 38.5; 179; 240mi2CMA ; 3.03; 24000;occ; 77; 0;18141
6; -568.2; 19-AUG-2005 11:20:45; Dark ; 41.0; 23; 21Eps CMA ; 1.50; 26000;occ; 82; 0;18141
7; -399.4; 19-AUG-2005 11:23:34; Dark ; 59.5; 0; ; 0.00; 0;occ; 119; 0;18141
8; -158.1; 19-AUG-2005 11:27:35; Dark ; 52.0; 2; Alp Car ; -0.74; 7000;occ; 104; 0;18141
9; 491.2; 19-AUG-2005 11:38:24; Dark ; 37.5; 135; Bet Hyi ; 2.82; 5800;occ; 75; 0;18142
10; 817.1; 19-AUG-2005 11:43:50; Dark ; 41.5; 148; Alp Tuc ; 2.88; 4100;occ; 83; 0;18142
/nas3/ENVISAT/GOMOS/GOM_NL__0P/GOM_NL__0PNPDK20050819_120445_000048242040_00052_18142_0336.N1
1; -3963.9; 19-AUG-2005 12:04:45; Bright; 36.0; 11; 53Alp Aql ; 0.76; 8000;occ; 72; 0;18142
2; -3358.4; 19-AUG-2005 12:14:50; Bright; 34.5; 144; 18Del Cyg ; 2.86; 11000;occ; 69; 0;18142
3; -2598.3; 19-AUG-2005 12:27:31; Bright; 34.5; 49; 1Alp UMi ; 1.99; 6300;occ; 69; 0;18142
4; -749.0; 19-AUG-2005 12:58:20; Dark ; 51.0; 1; 9Alp CMA ; -1.44; 11000;occ; 102; 0;18142
5; -655.4; 19-AUG-2005 12:59:53; Dark ; 40.0; 179; 240mi2CMA ; 3.03; 24000;occ; 80; 0;18142
6; -567.9; 19-AUG-2005 13:01:21; Dark ; 42.0; 23; 21Eps CMA ; 1.50; 26000;occ; 84; 0;18142
7; -398.9; 19-AUG-2005 13:04:10; Dark ; 59.5; 0; ; 0.00; 0;occ; 119; 0;18142
8; -157.8; 19-AUG-2005 13:08:11; Dark ; 48.0; 2; Alp Car ; -0.74; 7000;occ; 96; 0;18142

```



```

9; 491.5; 19-AUG-2005 13:19:00; Dark ; 37.5; 135; Bet Hyi ; 2.82; 5800;occ; 75; 0;18143
10; 817.4; 19-AUG-2005 13:24:26; Dark ; 43.5; 148; Alp Tuc ; 2.88; 4100;occ; 87; 0;18143
/nas3/ENVISAT/GOMOS/GOM_NL__0P/GOM_NL__0PNPDK20050819_134521_000048192040_00053_18143_0337.N1
1;-3963.8; 19-AUG-2005 13:45:21; Bright; 36.5; 11; 53Alp Aql ; 0.76; 8000;occ; 73; 0;18143
2;-3358.4; 19-AUG-2005 13:55:26; Bright; 35.0; 144; 18Del Cyg ; 2.86; 11000;occ; 70; 0;18143
3;-2598.2; 19-AUG-2005 14:08:07; Bright; 33.0; 49; 1Alp UMi ; 1.99; 6300;occ; 66; 0;18143
4; -748.6; 19-AUG-2005 14:38:56; Dark ; 50.5; 1; 9Alp CMA ; -1.44; 11000;occ; 101; 0;18143
5; -655.1; 19-AUG-2005 14:40:30; Dark ; 38.0; 179; 240mi2CMA ; 3.03; 24000;occ; 76; 0;18143
6; -567.5; 19-AUG-2005 14:41:57; Dark ; 43.0; 23; 21Eps CMA ; 1.50; 26000;occ; 86; 0;18143
7; -398.5; 19-AUG-2005 14:44:46; Dark ; 59.5; 0; ; 0.00; 0;occ; 119; 0;18143
8; -157.5; 19-AUG-2005 14:48:47; Dark ; 46.0; 2; Alp Car ; -0.74; 7000;occ; 92; 0;18143
9; 491.7; 19-AUG-2005 14:59:36; Dark ; 37.0; 135; Bet Hyi ; 2.82; 5800;occ; 74; 0;18144
10; 817.7; 19-AUG-2005 15:05:02; Dark ; 38.5; 148; Alp Tuc ; 2.88; 4100;occ; 77; 0;18144
/nas3/ENVISAT/GOMOS/GOM_NL__0P/GOM_NL__0PNPDK20050819_152557_000048202040_00054_18144_0338.N1
1;-3963.7; 19-AUG-2005 15:25:57; Bright; 35.0; 11; 53Alp Aql ; 0.76; 8000;occ; 70; 0;18144
2;-3358.3; 19-AUG-2005 15:36:02; Bright; 33.0; 144; 18Del Cyg ; 2.86; 11000;occ; 66; 0;18144
3;-2598.3; 19-AUG-2005 15:48:42; Bright; 35.5; 49; 1Alp UMi ; 1.99; 6300;occ; 71; 0;18144
4; -748.2; 19-AUG-2005 16:19:33; Dark ; 50.5; 1; 9Alp CMA ; -1.44; 11000;occ; 101; 0;18144
5; -654.8; 19-AUG-2005 16:21:06; Dark ; 38.5; 179; 240mi2CMA ; 3.03; 24000;occ; 77; 0;18144
6; -567.2; 19-AUG-2005 16:22:34; Dark ; 42.0; 23; 21Eps CMA ; 1.50; 26000;occ; 84; 0;18144
7; -398.1; 19-AUG-2005 16:25:23; Dark ; 59.5; 0; ; 0.00; 0;occ; 119; 0;18144
8; -157.2; 19-AUG-2005 16:29:24; Dark ; 48.5; 2; Alp Car ; -0.74; 7000;occ; 97; 0;18144
9; 492.0; 19-AUG-2005 16:40:13; Dark ; 37.5; 135; Bet Hyi ; 2.82; 5800;occ; 75; 0;18145
10; 818.1; 19-AUG-2005 16:45:39; Dark ; 39.0; 148; Alp Tuc ; 2.88; 4100;occ; 78; 0;18145
/nas3/ENVISAT/GOMOS/GOM_NL__0P/GOM_NL__0PNPDK20050819_170633_000048282040_00055_18145_0339.N1
1;-3963.5; 19-AUG-2005 17:06:33; Bright; 37.5; 11; 53Alp Aql ; 0.76; 8000;occ; 75; 0;18145
2;-3358.2; 19-AUG-2005 17:16:39; Bright; 34.0; 144; 18Del Cyg ; 2.86; 11000;occ; 68; 0;18145
3;-2598.3; 19-AUG-2005 17:29:18; Bright; 36.0; 49; 1Alp UMi ; 1.99; 6300;occ; 72; 0;18145
4; -747.8; 19-AUG-2005 18:00:09; Dark ; 48.5; 1; 9Alp CMA ; -1.44; 11000;occ; 97; 0;18145
5; -654.6; 19-AUG-2005 18:01:42; Dark ; 38.5; 179; 240mi2CMA ; 3.03; 24000;occ; 77; 0;18145
6; -566.9; 19-AUG-2005 18:03:10; Dark ; 42.5; 23; 21Eps CMA ; 1.50; 26000;occ; 85; 0;18145
7; -397.6; 19-AUG-2005 18:05:59; Dark ; 59.5; 0; ; 0.00; 0;occ; 119; 0;18145
8; -156.9; 19-AUG-2005 18:10:00; Dark ; 44.5; 2; Alp Car ; -0.74; 7000;occ; 89; 0;18145
9; 492.2; 19-AUG-2005 18:20:49; Dark ; 39.0; 135; Bet Hyi ; 2.82; 5800;occ; 78; 0;18146
10; 818.4; 19-AUG-2005 18:26:15; Dark ; 47.0; 148; Alp Tuc ; 2.88; 4100;occ; 94; 0;18146
/nas3/ENVISAT/GOMOS/GOM_NL__0P/GOM_NL__0PNPDK20050819_184709_000048192040_00056_18146_0340.N1
1;-3963.2; 19-AUG-2005 18:47:09; Bright; 36.5; 11; 53Alp Aql ; 0.76; 8000;occ; 73; 0;18146
2;-3358.2; 19-AUG-2005 18:57:14; Bright; 33.0; 144; 18Del Cyg ; 2.86; 11000;occ; 66; 0;18146
3;-2598.4; 19-AUG-2005 19:09:54; Bright; 35.5; 49; 1Alp UMi ; 1.99; 6300;occ; 71; 0;18146
4; -747.5; 19-AUG-2005 19:40:45; Dark ; 52.0; 1; 9Alp CMA ; -1.44; 11000;occ; 104; 0;18146
5; -654.3; 19-AUG-2005 19:42:18; Dark ; 38.0; 179; 240mi2CMA ; 3.03; 24000;occ; 76; 0;18146
6; -566.7; 19-AUG-2005 19:43:46; Dark ; 40.5; 23; 21Eps CMA ; 1.50; 26000;occ; 81; 0;18146
7; -397.1; 19-AUG-2005 19:46:36; Dark ; 59.5; 0; ; 0.00; 0;occ; 119; 0;18146
8; -156.6; 19-AUG-2005 19:50:36; Dark ; 52.0; 2; Alp Car ; -0.74; 7000;occ; 104; 0;18146
9; 494.2; 19-AUG-2005 20:01:27; Dark ; 35.0; 135; Bet Hyi ; 2.82; 5800;occ; 70; 0;18147
10; 818.6; 19-AUG-2005 20:06:51; Dark ; 38.0; 148; Alp Tuc ; 2.88; 4100;occ; 76; 0;18147
/nas3/ENVISAT/GOMOS/GOM_NL__0P/GOM_NL__0PNPDK20050818_064727_000016112040_00034_18124_0323.N1
1; -755.6; 18-AUG-2005 06:47:27; Dark ; 36.5; 1; 9Alp CMA ; -1.44; 11000;occ; 73; 0;18124
2; -660.6; 18-AUG-2005 06:49:02; Dark ; 35.0; 179; 240mi2CMA ; 3.03; 24000;occ; 70; 0;18124
3; -573.1; 18-AUG-2005 06:50:29; Dark ; 42.0; 23; 21Eps CMA ; 1.50; 26000;occ; 84; 0;18124
4; -406.9; 18-AUG-2005 06:53:15; Dark ; 59.5; 0; ; 0.00; 0;occ; 119; 0;18124
5; -163.0; 18-AUG-2005 06:57:19; Dark ; 45.0; 2; Alp Car ; -0.74; 7000;occ; 90; 0;18124
6; 487.3; 18-AUG-2005 07:08:10; Dark ; 37.5; 135; Bet Hyi ; 2.82; 5800;occ; 75; 0;18125
7; 811.9; 18-AUG-2005 07:13:34; Dark ; 44.0; 148; Alp Tuc ; 2.88; 4100;occ; 88; 0;18125
/nas3/ENVISAT/GOMOS/GOM_NL__0P/GOM_NL__0PNPDK20050818_073432_000048172040_00035_18125_0324.N1
1;-3966.4; 18-AUG-2005 07:34:32; Bright; 35.0; 11; 53Alp Aql ; 0.76; 8000;occ; 70; 0;18125
2;-3359.5; 18-AUG-2005 07:44:39; Bright; 34.5; 144; 18Del Cyg ; 2.86; 11000;occ; 69; 0;18125
3;-2598.0; 18-AUG-2005 07:57:20; Bright; 32.5; 49; 1Alp UMi ; 1.99; 6300;occ; 65; 0;18125
4; -755.2; 18-AUG-2005 08:28:03; Dark ; 37.5; 1; 9Alp CMA ; -1.44; 11000;occ; 75; 0;18125
5; -660.4; 18-AUG-2005 08:29:38; Dark ; 39.0; 179; 240mi2CMA ; 3.03; 24000;occ; 78; 0;18125
6; -572.8; 18-AUG-2005 08:31:05; Dark ; 41.5; 23; 21Eps CMA ; 1.50; 26000;occ; 83; 0;18125
7; -406.5; 18-AUG-2005 08:33:52; Dark ; 59.5; 0; ; 0.00; 0;occ; 119; 0;18125
8; -162.8; 18-AUG-2005 08:37:55; Dark ; 51.0; 2; Alp Car ; -0.74; 7000;occ; 102; 0;18125
9; 487.5; 18-AUG-2005 08:48:46; Dark ; 35.5; 135; Bet Hyi ; 2.82; 5800;occ; 71; 0;18126
10; 812.1; 18-AUG-2005 08:54:10; Dark ; 39.5; 148; Alp Tuc ; 2.88; 4100;occ; 79; 0;18126
/nas3/ENVISAT/GOMOS/GOM_NL__0P/GOM_NL__0PNPDK20050818_092533_000041942040_00036_18126_0325.N1
1;-3340.9; 18-AUG-2005 09:25:33; Bright; 0.0; 144; 18Del Cyg ; 2.86; 11000;occ; 0; 37;18126
2; -748.4; 18-AUG-2005 10:08:46; Dark ; 45.5; 1; 9Alp CMA ; -1.44; 11000;occ; 91; 13;18126

```



```

3; -660.0; 18-AUG-2005 10:10:14; Dark ; 37.0; 179; 240mi2CMA ; 3.03; 24000;occ; 74; 0;18126
4; -572.6; 18-AUG-2005 10:11:41; Dark ; 42.0; 23; 21Eps CMA ; 1.50; 26000;occ; 84; 0;18126
5; -406.0; 18-AUG-2005 10:14:28; Dark ; 59.5; 0; ; 0.00; 0;occ; 119; 0;18126
6; -162.5; 18-AUG-2005 10:18:32; Dark ; 52.0; 2; Alp Car ; -0.74; 7000;occ; 104; 0;18126
7; 487.7; 18-AUG-2005 10:29:22; Dark ; 37.5; 135; Bet Hyi ; 2.82; 5800;occ; 75; 0;18127
8; 812.4; 18-AUG-2005 10:34:47; Dark ; 42.0; 148; Alp Tuc ; 2.88; 4100;occ; 84; 0;18127
/nas3/ENVISAT/GOMOS/GOM_NL__0P/GOM_NL__0PNPDK20050818_105544_000048182040_00037_18127_0326.N1
1;-3966.1; 18-AUG-2005 10:55:44; Bright; 36.5; 11; 53Alp Aql ; 0.76; 8000;occ; 73; 0;18127
2;-3359.3; 18-AUG-2005 11:05:51; Bright; 35.5; 144; 18Del Cyg ; 2.86; 11000;occ; 71; 0;18127
3; -754.5; 18-AUG-2005 11:49:15; Dark ; 42.5; 1; 9Alp CMA ; -1.44; 11000;occ; 85; 0;18127
4; -659.7; 18-AUG-2005 11:50:50; Dark ; 37.0; 179; 240mi2CMA ; 3.03; 24000;occ; 74; 0;18127
5; -572.3; 18-AUG-2005 11:52:18; Dark ; 41.5; 23; 21Eps CMA ; 1.50; 26000;occ; 83; 0;18127
6; -405.6; 18-AUG-2005 11:55:04; Dark ; 59.5; 0; ; 0.00; 0;occ; 119; 0;18127
7; -162.2; 18-AUG-2005 11:59:08; Dark ; 52.0; 2; Alp Car ; -0.74; 7000;occ; 104; 0;18127
8; 488.0; 18-AUG-2005 12:09:58; Dark ; 37.5; 135; Bet Hyi ; 2.82; 5800;occ; 75; 0;18128
9; 812.7; 18-AUG-2005 12:15:23; Dark ; 40.5; 148; Alp Tuc ; 2.88; 4100;occ; 80; 0;18128
/nas3/ENVISAT/GOMOS/GOM_NL__0P/GOM_NL__0PNPDK20050818_123620_000048192040_00038_18128_0327.N1
1;-3965.9; 18-AUG-2005 12:36:20; Bright; 37.0; 11; 53Alp Aql ; 0.76; 8000;occ; 74; 0;18128
2;-3359.4; 18-AUG-2005 12:46:26; Bright; 35.0; 144; 18Del Cyg ; 2.86; 11000;occ; 70; 0;18128
3;-2598.1; 18-AUG-2005 12:59:08; Bright; 36.0; 49; 1Alp UMi ; 1.99; 6300;occ; 72; 0;18128
4; -754.1; 18-AUG-2005 13:29:52; Dark ; 48.0; 1; 9Alp CMA ; -1.44; 11000;occ; 96; 0;18128
5; -659.5; 18-AUG-2005 13:31:26; Dark ; 38.5; 179; 240mi2CMA ; 3.03; 24000;occ; 77; 0;18128
6; -572.0; 18-AUG-2005 13:32:54; Dark ; 43.0; 23; 21Eps CMA ; 1.50; 26000;occ; 86; 0;18128
7; -405.2; 18-AUG-2005 13:35:41; Dark ; 59.5; 0; ; 0.00; 0;occ; 119; 0;18128
8; -161.9; 18-AUG-2005 13:39:44; Dark ; 47.0; 2; Alp Car ; -0.74; 7000;occ; 94; 0;18128
9; 488.2; 18-AUG-2005 13:50:34; Dark ; 36.5; 135; Bet Hyi ; 2.82; 5800;occ; 73; 0;18129
10; 813.1; 18-AUG-2005 13:55:59; Dark ; 40.5; 148; Alp Tuc ; 2.88; 4100;occ; 81; 0;18129
/nas3/ENVISAT/GOMOS/GOM_NL__0P/GOM_NL__0PNPDK20050818_141656_000048182040_00039_18129_0328.N1
1;-3965.8; 18-AUG-2005 14:16:56; Bright; 35.5; 11; 53Alp Aql ; 0.76; 8000;occ; 71; 0;18129
2;-3359.2; 18-AUG-2005 14:27:03; Bright; 35.0; 144; 18Del Cyg ; 2.86; 11000;occ; 70; 0;18129
3;-2598.1; 18-AUG-2005 14:39:44; Bright; 35.0; 49; 1Alp UMi ; 1.99; 6300;occ; 70; 0;18129
4; -753.6; 18-AUG-2005 15:10:28; Dark ; 48.5; 1; 9Alp CMA ; -1.44; 11000;occ; 97; 0;18129
5; -659.2; 18-AUG-2005 15:12:03; Dark ; 38.5; 179; 240mi2CMA ; 3.03; 24000;occ; 77; 0;18129
6; -571.7; 18-AUG-2005 15:13:30; Dark ; 43.0; 23; 21Eps CMA ; 1.50; 26000;occ; 86; 0;18129
7; -404.8; 18-AUG-2005 15:16:17; Dark ; 59.5; 0; ; 0.00; 0;occ; 119; 0;18129
8; -161.6; 18-AUG-2005 15:20:20; Dark ; 43.5; 2; Alp Car ; -0.74; 7000;occ; 87; 0;18129
9; 488.5; 18-AUG-2005 15:31:10; Dark ; 36.5; 135; Bet Hyi ; 2.82; 5800;occ; 73; 0;18130
10; 813.3; 18-AUG-2005 15:36:35; Dark ; 39.5; 148; Alp Tuc ; 2.88; 4100;occ; 79; 0;18130
/nas3/ENVISAT/GOMOS/GOM_NL__0P/GOM_NL__0PNPDK20050818_155732_000044902040_00040_18130_0329.N1
1;-3965.8; 18-AUG-2005 15:57:32; Bright; 35.0; 11; 53Alp Aql ; 0.76; 8000;occ; 70; 0;18130
2;-3359.3; 18-AUG-2005 16:07:39; Bright; 33.0; 144; 18Del Cyg ; 2.86; 11000;occ; 66; 0;18130
3;-2598.2; 18-AUG-2005 16:20:20; Bright; 35.5; 49; 1Alp UMi ; 1.99; 6300;occ; 71; 0;18130
4; -753.3; 18-AUG-2005 16:51:04; Dark ; 46.5; 1; 9Alp CMA ; -1.44; 11000;occ; 93; 0;18130
5; -659.0; 18-AUG-2005 16:52:39; Dark ; 39.5; 179; 240mi2CMA ; 3.03; 24000;occ; 79; 0;18130
6; -571.4; 18-AUG-2005 16:54:06; Dark ; 43.5; 23; 21Eps CMA ; 1.50; 26000;occ; 87; 0;18130
7; -404.3; 18-AUG-2005 16:56:53; Dark ; 59.5; 0; ; 0.00; 0;occ; 119; 0;18130
8; -161.4; 18-AUG-2005 17:00:56; Dark ; 52.0; 2; Alp Car ; -0.74; 7000;occ; 104; 0;18130
9; 488.7; 18-AUG-2005 17:11:46; Dark ; 37.0; 135; Bet Hyi ; 2.82; 5800;occ; 74; 0;18131
/nas3/ENVISAT/GOMOS/GOM_NL__0P/GOM_NL__0PNPDK20050818_173808_000048192040_00041_18131_0330.N1
1;-3965.7; 18-AUG-2005 17:38:08; Bright; 35.5; 11; 53Alp Aql ; 0.76; 8000;occ; 71; 0;18131
2;-3359.2; 18-AUG-2005 17:48:15; Bright; 34.0; 144; 18Del Cyg ; 2.86; 11000;occ; 68; 0;18131
3;-2598.2; 18-AUG-2005 18:00:56; Bright; 35.5; 49; 1Alp UMi ; 1.99; 6300;occ; 71; 0;18131
4; -753.1; 18-AUG-2005 18:31:41; Dark ; 49.0; 1; 9Alp CMA ; -1.44; 11000;occ; 98; 0;18131
5; -658.7; 18-AUG-2005 18:33:15; Dark ; 38.0; 179; 240mi2CMA ; 3.03; 24000;occ; 76; 0;18131
6; -571.2; 18-AUG-2005 18:34:43; Dark ; 42.0; 23; 21Eps CMA ; 1.50; 26000;occ; 84; 0;18131
7; -403.9; 18-AUG-2005 18:37:30; Dark ; 59.5; 0; ; 0.00; 0;occ; 119; 0;18131
8; -161.1; 18-AUG-2005 18:41:33; Dark ; 48.0; 2; Alp Car ; -0.74; 7000;occ; 96; 0;18131
9; 488.9; 18-AUG-2005 18:52:23; Dark ; 38.0; 135; Bet Hyi ; 2.82; 5800;occ; 76; 0;18132
10; 814.0; 18-AUG-2005 18:57:48; Dark ; 40.5; 148; Alp Tuc ; 2.88; 4100;occ; 81; 0;18132
/nas3/ENVISAT/GOMOS/GOM_NL__0P/GOM_NL__0PNPDK20050818_191844_000048162040_00042_18132_0331.N1
1;-3965.5; 18-AUG-2005 19:18:44; Bright; 36.5; 11; 53Alp Aql ; 0.76; 8000;occ; 73; 0;18132
2;-3359.2; 18-AUG-2005 19:28:51; Bright; 35.0; 144; 18Del Cyg ; 2.86; 11000;occ; 70; 0;18132
3;-2598.2; 18-AUG-2005 19:41:32; Bright; 36.0; 49; 1Alp UMi ; 1.99; 6300;occ; 72; 0;18132
4; -752.7; 18-AUG-2005 20:12:17; Dark ; 45.0; 1; 9Alp CMA ; -1.44; 11000;occ; 90; 0;18132
5; -658.4; 18-AUG-2005 20:13:51; Dark ; 38.5; 179; 240mi2CMA ; 3.03; 24000;occ; 77; 0;18132
6; -570.9; 18-AUG-2005 20:15:19; Dark ; 42.0; 23; 21Eps CMA ; 1.50; 26000;occ; 84; 0;18132
7; -403.4; 18-AUG-2005 20:18:06; Dark ; 59.5; 0; ; 0.00; 0;occ; 119; 0;18132
8; -160.8; 18-AUG-2005 20:22:09; Dark ; 52.0; 2; Alp Car ; -0.74; 7000;occ; 104; 0;18132

```

```

9; 489.0; 18-AUG-2005 20:32:59; Dark ; 36.5; 135; Bet Hyi ; 2.82; 5800;occ; 73; 0;18133
10; 814.3; 18-AUG-2005 20:38:24; Dark ; 37.0; 148; Alp Tuc ; 2.88; 4100;occ; 74; 0;18133
/nas3/ENVISAT/GOMOS/GOM_NL__0P/GOM_NL__0PNPDE20050824_024831_000011532040_00118_18208_0289.N1
1; 2326.6; 24-AUG-2005 02:48:31; Bright; 54.5; 90; 54Alp Peg ; 2.49; 11000;occ; 109; 0;18208
2; 3297.6; 24-AUG-2005 03:04:42; Bright; 48.0; 68; 18Alp Cas ; 2.22; 4500;occ; 96; 0;18208
3; 3434.1; 24-AUG-2005 03:06:58; Bright; 46.5; 110; 37Del Cas ; 2.68; 8900;occ; 93; 0;18208
/nas3/ENVISAT/GOMOS/GOM_NL__0P/GOM_NL__0PNPDE20050824_031303_000057152040_00118_18208_0290.N1
1;-2237.1; 24-AUG-2005 03:13:03; Bright; 55.0; 160; 23Gam Per ; 2.93; 4700;occ; 110; 0;18208
2;-2109.6; 24-AUG-2005 03:15:10; Bright; 60.0; 35; 33Alp Per ; 1.79; 6250;occ; 120; 0;18208
3;-1769.8; 24-AUG-2005 03:20:50; Bright; 11.0; 149; 45Eps Per ; 2.89; 30000;occ; 22; 0;18208
4;-1552.4; 24-AUG-2005 03:24:28; Dark ; 64.0; 114; 3Iot Aur ; 2.69; 4600;occ; 128; 0;18208
5; -915.4; 24-AUG-2005 03:35:04; Dark ; 27.5; 27; 24Gam Ori ; 1.64; 26000;occ; 55; 0;18208
6; -825.4; 24-AUG-2005 03:36:35; Dark ; 59.5; 0; ; 0.00; 0;occ; 119; 0;18208
7; -652.7; 24-AUG-2005 03:39:27; Dark ; 56.0; 128; 67Bet Eri ; 2.78; 9700;occ; 112; 0;18208
8; 2325.9; 24-AUG-2005 04:29:06; Bright; 56.5; 90; 54Alp Peg ; 2.49; 11000;occ; 113; 0;18209
9; 2582.4; 24-AUG-2005 04:33:22; Bright; 33.0; 164; 44Eta Peg ; 2.95; 5400;occ; 66; 0;18209
10; 3296.7; 24-AUG-2005 04:45:17; Bright; 48.0; 68; 18Alp Cas ; 2.22; 4500;occ; 96; 0;18209
11; 3433.4; 24-AUG-2005 04:47:33; Bright; 46.0; 110; 37Del Cas ; 2.68; 8900;occ; 92; 0;18209
/nas3/ENVISAT/GOMOS/GOM_NL__0P/GOM_NL__0PNPDE20050824_045338_000057152040_00119_18209_0291.N1
1;-2237.8; 24-AUG-2005 04:53:38; Bright; 55.0; 160; 23Gam Per ; 2.93; 4700;occ; 110; 0;18209
2;-2110.3; 24-AUG-2005 04:55:46; Bright; 59.0; 35; 33Alp Per ; 1.79; 6250;occ; 118; 0;18209
3;-1769.8; 24-AUG-2005 05:01:26; Bright; 11.0; 149; 45Eps Per ; 2.89; 30000;occ; 22; 0;18209
4;-1552.2; 24-AUG-2005 05:05:04; Dark ; 68.5; 114; 3Iot Aur ; 2.69; 4600;occ; 137; 0;18209
5; -919.2; 24-AUG-2005 05:15:37; Dark ; 31.0; 27; 24Gam Ori ; 1.64; 26000;occ; 62; 0;18209
6; -824.0; 24-AUG-2005 05:17:12; Dark ; 59.5; 0; ; 0.00; 0;occ; 119; 0;18209
7; -651.4; 24-AUG-2005 05:20:05; Dark ; 60.0; 128; 67Bet Eri ; 2.78; 9700;occ; 120; 0;18209
8; 2324.9; 24-AUG-2005 06:09:41; Bright; 55.0; 90; 54Alp Peg ; 2.49; 11000;occ; 110; 0;18210
9; 2585.2; 24-AUG-2005 06:14:01; Bright; 31.5; 164; 44Eta Peg ; 2.95; 5400;occ; 63; 0;18210
10; 3295.9; 24-AUG-2005 06:25:52; Bright; 49.5; 68; 18Alp Cas ; 2.22; 4500;occ; 99; 0;18210
11; 3432.5; 24-AUG-2005 06:28:08; Bright; 46.0; 110; 37Del Cas ; 2.68; 8900;occ; 92; 0;18210
/nas3/ENVISAT/GOMOS/GOM_NL__0P/GOM_NL__0PNPDK20050824_063413_000016472040_00120_18210_0380.N1
1;-2238.5; 24-AUG-2005 06:34:13; Bright; 55.5; 160; 23Gam Per ; 2.93; 4700;occ; 111; 0;18210
2;-2111.0; 24-AUG-2005 06:36:21; Bright; 62.0; 35; 33Alp Per ; 1.79; 6250;occ; 124; 0;18210
3;-1770.3; 24-AUG-2005 06:42:02; Bright; 5.0; 149; 45Eps Per ; 2.89; 30000;occ; 10; 0;18210
4;-1552.1; 24-AUG-2005 06:45:40; Dark ; 63.5; 114; 3Iot Aur ; 2.69; 4600;occ; 127; 0;18210
5;-1419.2; 24-AUG-2005 06:47:53; Dark ; 12.5; 28; 12Bet Tau ; 1.65; 15200;occ; 25; 0;18210
6; -922.7; 24-AUG-2005 06:56:09; Dark ; 38.0; 27; 24Gam Ori ; 1.64; 26000;occ; 76; 0;18210
7; -822.7; 24-AUG-2005 06:57:49; Dark ; 59.5; 0; ; 0.00; 0;occ; 119; 0;18210
8; -650.4; 24-AUG-2005 07:00:41; Dark ; 60.0; 128; 67Bet Eri ; 2.78; 9700;occ; 120; 0;18210
/nas3/ENVISAT/GOMOS/GOM_NL__0P/GOM_NL__0PNPDK20050824_075016_000031232040_00121_18211_0381.N1
1;-3711.7; 24-AUG-2005 07:50:16; Bright; 56.0; 90; 54Alp Peg ; 2.49; 11000;occ; 112; 0;18211
2;-3448.4; 24-AUG-2005 07:54:39; Bright; 29.0; 164; 44Eta Peg ; 2.95; 5400;occ; 58; 0;18211
3;-2741.0; 24-AUG-2005 08:06:27; Bright; 46.5; 68; 18Alp Cas ; 2.22; 4500;occ; 93; 0;18211
4;-2604.1; 24-AUG-2005 08:08:44; Bright; 47.0; 110; 37Del Cas ; 2.68; 8900;occ; 94; 0;18211
5;-2239.2; 24-AUG-2005 08:14:49; Bright; 55.5; 160; 23Gam Per ; 2.93; 4700;occ; 111; 0;18211
6;-2111.6; 24-AUG-2005 08:16:56; Bright; 60.5; 35; 33Alp Per ; 1.79; 6250;occ; 121; 0;18211
7;-1770.5; 24-AUG-2005 08:22:37; Bright; 5.0; 149; 45Eps Per ; 2.89; 30000;occ; 10; 0;18211
8;-1551.9; 24-AUG-2005 08:26:16; Dark ; 59.5; 114; 3Iot Aur ; 2.69; 4600;occ; 119; 0;18211
9;-1423.3; 24-AUG-2005 08:28:25; Dark ; 15.5; 28; 12Bet Tau ; 1.65; 15200;occ; 31; 0;18211
10; -926.3; 24-AUG-2005 08:36:41; Dark ; 39.0; 27; 24Gam Ori ; 1.64; 26000;occ; 78; 0;18211
11; -821.3; 24-AUG-2005 08:38:26; Dark ; 59.5; 0; ; 0.00; 0;occ; 119; 0;18211
12; -649.1; 24-AUG-2005 08:41:19; Dark ; 61.5; 128; 67Bet Eri ; 2.78; 9700;occ; 123; 0;18211
/nas3/ENVISAT/GOMOS/GOM_NL__0P/GOM_NL__0PNPDK20050824_093051_000031232040_00122_18212_0382.N1
1;-3712.5; 24-AUG-2005 09:30:51; Bright; 56.5; 90; 54Alp Peg ; 2.49; 11000;occ; 113; 0;18212
2;-3445.8; 24-AUG-2005 09:35:18; Bright; 25.5; 164; 44Eta Peg ; 2.95; 5400;occ; 51; 0;18212
3;-2604.8; 24-AUG-2005 09:49:19; Bright; 48.5; 110; 37Del Cas ; 2.68; 8900;occ; 97; 0;18212
4;-2240.0; 24-AUG-2005 09:55:24; Bright; 54.5; 160; 23Gam Per ; 2.93; 4700;occ; 109; 0;18212
5;-2112.2; 24-AUG-2005 09:57:32; Bright; 60.0; 35; 33Alp Per ; 1.79; 6250;occ; 120; 0;18212
6;-1551.8; 24-AUG-2005 10:06:52; Dark ; 72.0; 114; 3Iot Aur ; 2.69; 4600;occ; 144; 0;18212
7;-1427.2; 24-AUG-2005 10:08:56; Dark ; 31.0; 28; 12Bet Tau ; 1.65; 15200;occ; 62; 0;18212
8; -930.0; 24-AUG-2005 10:17:14; Dark ; 48.5; 27; 24Gam Ori ; 1.64; 26000;occ; 97; 0;18212
9; -820.0; 24-AUG-2005 10:19:04; Dark ; 59.5; 0; ; 0.00; 0;occ; 119; 0;18212
10; -648.0; 24-AUG-2005 10:21:56; Dark ; 59.5; 128; 67Bet Eri ; 2.78; 9700;occ; 119; 0;18212
/nas3/ENVISAT/GOMOS/GOM_NL__0P/GOM_NL__0PNPDK20050824_111126_000031242040_00123_18213_0383.N1
1;-3713.4; 24-AUG-2005 11:11:26; Bright; 55.0; 90; 54Alp Peg ; 2.49; 11000;occ; 110; 0;18213
2;-3442.9; 24-AUG-2005 11:15:57; Bright; 20.5; 164; 44Eta Peg ; 2.95; 5400;occ; 41; 0;18213
3;-2742.7; 24-AUG-2005 11:27:37; Bright; 49.0; 68; 18Alp Cas ; 2.22; 4500;occ; 98; 0;18213
4;-2240.7; 24-AUG-2005 11:35:59; Bright; 52.5; 160; 23Gam Per ; 2.93; 4700;occ; 105; 0;18213

```

```

5;-2112.9; 24-AUG-2005 11:38:07; Bright; 58.0; 35; 33Alp Per ; 1.79; 6250;occ; 116; 0;18213
6;-1551.7; 24-AUG-2005 11:47:28; Dark ; 66.5; 114; 3Iot Aur ; 2.69; 4600;occ; 133; 0;18213
7;-1431.2; 24-AUG-2005 11:49:28; Dark ; 33.0; 28; 12Bet Tau ; 1.65; 15200;occ; 66; 0;18213
8; -933.7; 24-AUG-2005 11:57:46; Dark ; 48.5; 27; 24Gam Ori ; 1.64; 26000;occ; 97; 0;18213
9; -818.6; 24-AUG-2005 11:59:41; Dark ; 59.5; 0; ; 0.00; 0;occ; 119; 0;18213
10; -646.8; 24-AUG-2005 12:02:33; Dark ; 58.5; 128; 67Bet Eri ; 2.78; 9700;occ; 117; 0;18213
/nas3/ENVISAT/GOMOS/GOM_NL__0P/GOM_NL__0PNPDK20050824_125201_000031292040_00124_18214_0384.N1
1;-3714.3; 24-AUG-2005 12:52:01; Bright; 56.5; 90; 54Alp Peg ; 2.49; 11000;occ; 113; 0;18214
2;-3440.4; 24-AUG-2005 12:56:35; Bright; 15.0; 164; 44Eta Peg ; 2.95; 5400;occ; 30; 0;18214
3;-2743.6; 24-AUG-2005 13:08:12; Bright; 49.5; 68; 18Alp Cas ; 2.22; 4500;occ; 99; 0;18214
4;-2606.3; 24-AUG-2005 13:10:29; Bright; 46.5; 110; 37Del Cas ; 2.68; 8900;occ; 93; 0;18214
5;-2241.5; 24-AUG-2005 13:16:34; Bright; 56.0; 160; 23Gam Per ; 2.93; 4700;occ; 112; 0;18214
6;-2113.7; 24-AUG-2005 13:18:42; Bright; 60.0; 35; 33Alp Per ; 1.79; 6250;occ; 120; 0;18214
7;-1551.7; 24-AUG-2005 13:28:04; Dark ; 67.5; 114; 3Iot Aur ; 2.69; 4600;occ; 135; 0;18214
8;-1435.3; 24-AUG-2005 13:30:00; Dark ; 38.5; 28; 12Bet Tau ; 1.65; 15200;occ; 77; 0;18214
9; -937.5; 24-AUG-2005 13:38:18; Dark ; 58.0; 27; 24Gam Ori ; 1.64; 26000;occ; 116; 0;18214
10; -817.3; 24-AUG-2005 13:40:18; Dark ; 59.5; 0; ; 0.00; 0;occ; 119; 0;18214
11; -645.6; 24-AUG-2005 13:43:10; Dark ; 61.0; 128; 67Bet Eri ; 2.78; 9700;occ; 122; 0;18214
/nas3/ENVISAT/GOMOS/GOM_NL__0P/GOM_NL__0PNPDK20050824_143236_000031292040_00125_18215_0385.N1
1;-3715.1; 24-AUG-2005 14:32:36; Bright; 56.0; 90; 54Alp Peg ; 2.49; 11000;occ; 112; 0;18215
2;-3437.8; 24-AUG-2005 14:37:14; Bright; 14.0; 164; 44Eta Peg ; 2.95; 5400;occ; 28; 0;18215
3;-2744.5; 24-AUG-2005 14:48:47; Bright; 50.5; 68; 18Alp Cas ; 2.22; 4500;occ; 101; 0;18215
4;-2607.2; 24-AUG-2005 14:51:04; Bright; 46.5; 110; 37Del Cas ; 2.68; 8900;occ; 93; 0;18215
5;-2242.3; 24-AUG-2005 14:57:09; Bright; 56.0; 160; 23Gam Per ; 2.93; 4700;occ; 112; 0;18215
6;-2114.4; 24-AUG-2005 14:59:17; Bright; 61.5; 35; 33Alp Per ; 1.79; 6250;occ; 123; 0;18215
7;-1551.6; 24-AUG-2005 15:08:40; Dark ; 64.0; 114; 3Iot Aur ; 2.69; 4600;occ; 128; 0;18215
8;-1439.3; 24-AUG-2005 15:10:32; Dark ; 39.0; 28; 12Bet Tau ; 1.65; 15200;occ; 78; 0;18215
9; -941.2; 24-AUG-2005 15:18:50; Dark ; 62.0; 27; 24Gam Ori ; 1.64; 26000;occ; 124; 0;18215
10; -816.0; 24-AUG-2005 15:20:55; Dark ; 59.5; 0; ; 0.00; 0;occ; 119; 0;18215
11; -644.3; 24-AUG-2005 15:23:47; Dark ; 59.5; 128; 67Bet Eri ; 2.78; 9700;occ; 119; 0;18215
/nas3/ENVISAT/GOMOS/GOM_NL__0P/GOM_NL__0PNPDK20050824_161311_000031312040_00126_18216_0386.N1
1;-3716.1; 24-AUG-2005 16:13:11; Bright; 54.0; 90; 54Alp Peg ; 2.49; 11000;occ; 108; 0;18216
2;-3435.5; 24-AUG-2005 16:17:52; Bright; 11.5; 164; 44Eta Peg ; 2.95; 5400;occ; 23; 0;18216
3;-2745.4; 24-AUG-2005 16:29:22; Bright; 48.0; 68; 18Alp Cas ; 2.22; 4500;occ; 96; 0;18216
4;-2608.0; 24-AUG-2005 16:31:39; Bright; 46.0; 110; 37Del Cas ; 2.68; 8900;occ; 92; 0;18216
5;-2243.1; 24-AUG-2005 16:37:44; Bright; 55.5; 160; 23Gam Per ; 2.93; 4700;occ; 111; 0;18216
6;-2115.1; 24-AUG-2005 16:39:52; Bright; 60.5; 35; 33Alp Per ; 1.79; 6250;occ; 121; 0;18216
7;-1551.4; 24-AUG-2005 16:49:16; Dark ; 65.0; 114; 3Iot Aur ; 2.69; 4600;occ; 130; 0;18216
8;-1443.4; 24-AUG-2005 16:51:04; Dark ; 44.5; 28; 12Bet Tau ; 1.65; 15200;occ; 89; 0;18216
9; -940.4; 24-AUG-2005 16:59:27; Dark ; 62.5; 27; 24Gam Ori ; 1.64; 26000;occ; 125; 0;18216
10; -814.6; 24-AUG-2005 17:01:33; Dark ; 59.5; 0; ; 0.00; 0;occ; 119; 0;18216
11; -643.1; 24-AUG-2005 17:04:24; Dark ; 59.0; 128; 67Bet Eri ; 2.78; 9700;occ; 118; 0;18216
/nas3/ENVISAT/GOMOS/GOM_NL__0P/GOM_NL__0PNPDK20050824_175347_000031302040_00127_18217_0387.N1
1;-3716.9; 24-AUG-2005 17:53:47; Bright; 53.5; 90; 54Alp Peg ; 2.49; 11000;occ; 107; 0;18217
2;-2746.3; 24-AUG-2005 18:09:57; Bright; 49.5; 68; 18Alp Cas ; 2.22; 4500;occ; 99; 0;18217
3;-2608.9; 24-AUG-2005 18:12:15; Bright; 48.0; 110; 37Del Cas ; 2.68; 8900;occ; 96; 0;18217
4;-2243.9; 24-AUG-2005 18:18:20; Bright; 55.0; 160; 23Gam Per ; 2.93; 4700;occ; 110; 0;18217
5;-2115.9; 24-AUG-2005 18:20:28; Bright; 62.0; 35; 33Alp Per ; 1.79; 6250;occ; 124; 0;18217
6;-1551.5; 24-AUG-2005 18:29:52; Dark ; 68.0; 114; 3Iot Aur ; 2.69; 4600;occ; 136; 0;18217
7;-1447.6; 24-AUG-2005 18:31:36; Dark ; 51.5; 28; 12Bet Tau ; 1.65; 15200;occ; 103; 0;18217
8; -939.5; 24-AUG-2005 18:40:04; Dark ; 65.0; 27; 24Gam Ori ; 1.64; 26000;occ; 130; 0;18217
9; -813.2; 24-AUG-2005 18:42:10; Dark ; 59.5; 0; ; 0.00; 0;occ; 119; 0;18217
10; -641.9; 24-AUG-2005 18:45:02; Dark ; 56.0; 128; 67Bet Eri ; 2.78; 9700;occ; 112; 0;18217
/nas3/ENVISAT/GOMOS/GOM_NL__0P/GOM_NL__0PNPDE20050823_004839_000058372040_00102_18192_0282.N1
1; -726.5; 23-AUG-2005 00:48:39; Dark ; 49.5; 125; 44Iot Ori ; 2.77; 30000;occ; 99; 55;18192
2; -641.4; 23-AUG-2005 00:50:04; Dark ; 65.0; 7; 19Bet Ori ; 0.10; 14000;occ; 130; 0;18192
3; -484.6; 23-AUG-2005 00:52:41; Dark ; 51.0; 139; 9Bet Lep ; 2.83; 5600;occ; 102; 0;18192
4; -369.5; 23-AUG-2005 00:54:36; Dark ; 59.5; 0; ; 0.00; 0;occ; 119; 0;18192
5; 330.2; 23-AUG-2005 01:06:15; Dark ; 53.5; 157; The1Eri ; 2.91; 9300;occ; 107; 0;18193
6; 878.5; 23-AUG-2005 01:15:24; Dark ; 61.0; 84; Alp Phe ; 2.40; 4500;occ; 122; 0;18193
7; 1290.1; 23-AUG-2005 01:22:15; Dark ; 57.0; 18; 24Alp PsA ; 1.17; 9700;occ; 114; 0;18193
8; 1904.9; 23-AUG-2005 01:32:30; Bright; 44.0; 162; 34Alp Aqr ; 2.94; 5350;occ; 88; 0;18193
9; 2089.6; 23-AUG-2005 01:35:35; Bright; 40.5; 61; 8Eps Peg ; 2.10; 3900;occ; 81; 0;18193
10; 3231.0; 23-AUG-2005 01:54:36; Bright; 44.0; 74; 11Bet Cas ; 2.27; 6600;occ; 88; 0;18193
11; 3364.6; 23-AUG-2005 01:56:50; Bright; 18.0; 76; 27Gam Cas ; 2.30; 30000;occ; 36; 0;18193
12; 4182.1; 23-AUG-2005 02:10:27; Bright; 51.5; 6; 13Alp Aur ; 0.08; 3400;occ; 103; 0;18193
13; 4374.0; 23-AUG-2005 02:13:39; Bright; 58.5; 107; 37The Aur ; 2.65; 11000;occ; 117; 0;18193
14; 4574.7; 23-AUG-2005 02:17:00; Dark ; 54.5; 28; 12Bet Tau ; 1.65; 15200;occ; 109; 0;18193

```



```

15; 4729.9; 23-AUG-2005 02:19:35; Dark ; 52.5; 176; 23Zet Tau ; 3.02; 22000;occ; 105; 0;18193
16; 4981.9; 23-AUG-2005 02:23:47; Dark ; 59.0; 14; 58Alp Ori ; 0.87; 3000;occ; 118; 0;18193
17; 5076.4; 23-AUG-2005 02:25:22; Dark ; 35.0; 27; 24Gam Ori ; 1.64; 26000;occ; 70; 0;18193
/nas3/ENVISAT/GOMOS/GOM_NL__0P/GOM_NL__0PNPDE20050823_022522_000043422040_00103_18193_0283.N1
1; -959.5; 23-AUG-2005 02:25:22; Dark ; 49.0; 27; 24Gam Ori ; 1.64; 26000;occ; 98; 0;18193
2; -842.2; 23-AUG-2005 02:27:19; Dark ; 57.0; 30; 46Eps Ori ; 1.69; 30000;occ; 114; 0;18193
3; -753.1; 23-AUG-2005 02:28:48; Dark ; 51.0; 125; 44Iot Ori ; 2.77; 30000;occ; 102; 0;18193
4; -640.4; 23-AUG-2005 02:30:41; Dark ; 62.5; 7; 19Bet Ori ; 0.10; 14000;occ; 125; 0;18193
5; -483.7; 23-AUG-2005 02:33:17; Dark ; 53.0; 139; 9Bet Lep ; 2.83; 5600;occ; 106; 0;18193
6; -368.6; 23-AUG-2005 02:35:12; Dark ; 59.0; 0; ; 0.00; 0;occ; 118; 0;18193
7; 331.4; 23-AUG-2005 02:46:52; Dark ; 53.0; 157; The1Eri ; 2.91; 9300;occ; 106; 0;18194
8; 879.2; 23-AUG-2005 02:56:00; Dark ; 54.0; 84; Alp Phe ; 2.40; 4500;occ; 108; 0;18194
9; 1290.5; 23-AUG-2005 03:02:52; Dark ; 49.5; 18; 24Alp PsA ; 1.17; 9700;occ; 99; 0;18194
10; 1904.9; 23-AUG-2005 03:13:06; Bright; 43.5; 162; 34Alp Aqr ; 2.94; 5350;occ; 87; 0;18194
11; 2089.5; 23-AUG-2005 03:16:11; Bright; 40.5; 61; 8Eps Peg ; 2.10; 3900;occ; 81; 0;18194
12; 3230.3; 23-AUG-2005 03:35:11; Bright; 44.5; 74; 11Bet Cas ; 2.27; 6600;occ; 89; 0;18194
13; 3363.8; 23-AUG-2005 03:37:25; Bright; 19.5; 76; 27Gam Cas ; 2.30; 30000;occ; 39; 0;18194
/nas3/ENVISAT/GOMOS/GOM_NL__0P/GOM_NL__0PNPDE20050823_035103_000052362040_00104_18194_0284.N1
1;-1854.0; 23-AUG-2005 03:51:03; Bright; 47.5; 6; 13Alp Aur ; 0.08; 3400;occ; 95; 0;18194
2;-1661.8; 23-AUG-2005 03:54:15; Bright; 41.0; 107; 37The Aur ; 2.65; 11000;occ; 82; 0;18194
3;-1461.0; 23-AUG-2005 03:57:36; Dark ; 48.0; 28; 12Bet Tau ; 1.65; 15200;occ; 96; 0;18194
4;-1305.6; 23-AUG-2005 04:00:11; Dark ; 52.0; 176; 23Zet Tau ; 3.02; 22000;occ; 104; 0;18194
5;-1053.5; 23-AUG-2005 04:04:24; Dark ; 65.0; 14; 58Alp Ori ; 0.87; 3000;occ; 130; 0;18194
6; -958.8; 23-AUG-2005 04:05:58; Dark ; 40.0; 27; 24Gam Ori ; 1.64; 26000;occ; 80; 0;18194
7; -841.5; 23-AUG-2005 04:07:56; Dark ; 55.0; 30; 46Eps Ori ; 1.69; 30000;occ; 110; 0;18194
8; -752.3; 23-AUG-2005 04:09:25; Dark ; 51.5; 125; 44Iot Ori ; 2.77; 30000;occ; 103; 0;18194
9; -639.3; 23-AUG-2005 04:11:18; Dark ; 61.0; 7; 19Bet Ori ; 0.10; 14000;occ; 122; 0;18194
10; -483.0; 23-AUG-2005 04:13:54; Dark ; 53.0; 139; 9Bet Lep ; 2.83; 5600;occ; 106; 0;18194
11; -367.7; 23-AUG-2005 04:15:49; Dark ; 59.5; 0; ; 0.00; 0;occ; 119; 0;18194
12; 332.5; 23-AUG-2005 04:27:30; Dark ; 54.0; 157; The1Eri ; 2.91; 9300;occ; 108; 0;18195
13; 879.9; 23-AUG-2005 04:36:37; Dark ; 53.0; 84; Alp Phe ; 2.40; 4500;occ; 106; 0;18195
14; 1290.8; 23-AUG-2005 04:43:28; Dark ; 49.5; 18; 24Alp PsA ; 1.17; 9700;occ; 99; 0;18195
15; 1904.6; 23-AUG-2005 04:53:42; Bright; 42.5; 162; 34Alp Aqr ; 2.94; 5350;occ; 85; 0;18195
16; 2089.4; 23-AUG-2005 04:56:46; Bright; 39.5; 61; 8Eps Peg ; 2.10; 3900;occ; 79; 0;18195
17; 3229.5; 23-AUG-2005 05:15:47; Bright; 45.0; 74; 11Bet Cas ; 2.27; 6600;occ; 90; 0;18195
18; 3363.2; 23-AUG-2005 05:18:00; Bright; 19.5; 76; 27Gam Cas ; 2.30; 30000;occ; 39; 0;18195
/nas3/ENVISAT/GOMOS/GOM_NL__0P/GOM_NL__0PNPDE20050823_053139_000052362040_00105_18195_0285.N1
1;-1854.1; 23-AUG-2005 05:31:39; Bright; 49.0; 6; 13Alp Aur ; 0.08; 3400;occ; 98; 0;18195
2;-1661.8; 23-AUG-2005 05:34:51; Bright; 42.0; 107; 37The Aur ; 2.65; 11000;occ; 84; 0;18195
3;-1460.8; 23-AUG-2005 05:38:12; Dark ; 48.0; 28; 12Bet Tau ; 1.65; 15200;occ; 96; 0;18195
4;-1305.1; 23-AUG-2005 05:40:48; Dark ; 51.5; 176; 23Zet Tau ; 3.02; 22000;occ; 103; 0;18195
5;-1052.9; 23-AUG-2005 05:45:00; Dark ; 46.5; 14; 58Alp Ori ; 0.87; 3000;occ; 93; 0;18195
6; -958.0; 23-AUG-2005 05:46:35; Dark ; 40.0; 27; 24Gam Ori ; 1.64; 26000;occ; 80; 0;18195
7; -840.6; 23-AUG-2005 05:48:32; Dark ; 54.5; 30; 46Eps Ori ; 1.69; 30000;occ; 109; 0;18195
8; -751.4; 23-AUG-2005 05:50:02; Dark ; 51.0; 125; 44Iot Ori ; 2.77; 30000;occ; 102; 0;18195
9; -638.3; 23-AUG-2005 05:51:55; Dark ; 63.0; 7; 19Bet Ori ; 0.10; 14000;occ; 126; 0;18195
10; -482.2; 23-AUG-2005 05:54:31; Dark ; 51.0; 139; 9Bet Lep ; 2.83; 5600;occ; 102; 0;18195
11; -366.8; 23-AUG-2005 05:56:26; Dark ; 59.0; 0; ; 0.00; 0;occ; 118; 0;18195
12; 333.7; 23-AUG-2005 06:08:07; Dark ; 53.0; 157; The1Eri ; 2.91; 9300;occ; 106; 0;18196
13; 880.6; 23-AUG-2005 06:17:14; Dark ; 57.0; 84; Alp Phe ; 2.40; 4500;occ; 114; 0;18196
14; 1291.2; 23-AUG-2005 06:24:04; Dark ; 53.5; 18; 24Alp PsA ; 1.17; 9700;occ; 107; 0;18196
15; 1904.4; 23-AUG-2005 06:34:17; Bright; 43.0; 162; 34Alp Aqr ; 2.94; 5350;occ; 86; 0;18196
16; 2089.2; 23-AUG-2005 06:37:22; Bright; 39.0; 61; 8Eps Peg ; 2.10; 3900;occ; 78; 0;18196
17; 3228.8; 23-AUG-2005 06:56:22; Bright; 68.0; 74; 11Bet Cas ; 2.27; 6600;occ; 136; 0;18196
18; 3362.3; 23-AUG-2005 06:58:35; Bright; 20.5; 76; 27Gam Cas ; 2.30; 30000;occ; 41; 0;18196
/nas3/ENVISAT/GOMOS/GOM_NL__0P/GOM_NL__0PNPDE20050823_194854_000037592040_00114_18204_0286.N1
1; 1294.0; 23-AUG-2005 19:48:54; Dark ; 55.0; 18; 24Alp PsA ; 1.17; 9700;occ; 110; 0;18204
2; 1903.5; 23-AUG-2005 19:59:04; Bright; 43.0; 162; 34Alp Aqr ; 2.94; 5350;occ; 86; 0;18204
3; 3222.9; 23-AUG-2005 20:21:03; Bright; 44.0; 74; 11Bet Cas ; 2.27; 6600;occ; 88; 0;18204
4; 3356.3; 23-AUG-2005 20:23:17; Bright; 27.0; 76; 27Gam Cas ; 2.30; 30000;occ; 54; 0;18204
5; 4180.3; 23-AUG-2005 20:37:01; Bright; 52.0; 6; 13Alp Aur ; 0.08; 3400;occ; 104; 0;18204
6; 4374.6; 23-AUG-2005 20:40:15; Bright; 42.0; 107; 37The Aur ; 2.65; 11000;occ; 84; 0;18204
7; 4577.1; 23-AUG-2005 20:43:38; Dark ; 5.0; 28; 12Bet Tau ; 1.65; 15200;occ; 10; 0;18204
8; 4667.9; 23-AUG-2005 20:45:08; Dark ; 34.0; 151; 13Mu Gem ; 2.89; 3000;occ; 68; 0;18204
9; 4988.1; 23-AUG-2005 20:50:29; Dark ; 65.5; 14; 58Alp Ori ; 0.87; 3000;occ; 131; 0;18204
/nas3/ENVISAT/GOMOS/GOM_NL__0P/GOM_NL__0PNPDE20050823_205122_000063342040_00114_18204_0287.N1
1; -994.3; 23-AUG-2005 20:51:22; Dark ; 66.0; 14; 58Alp Ori ; 0.87; 3000;occ; 132; 107;18204
2; -833.3; 23-AUG-2005 20:54:03; Dark ; 56.0; 30; 46Eps Ori ; 1.69; 30000;occ; 112; 0;18204

```

```

3; -743.6; 23-AUG-2005 20:55:33; Dark ; 49.5; 125; 44Iot Ori ; 2.77; 30000;occ; 99; 0;18204
4; -628.5; 23-AUG-2005 20:57:28; Dark ; 63.0; 7; 19Bet Ori ; 0.10; 14000;occ; 126; 0;18204
5; -474.0; 23-AUG-2005 21:00:02; Dark ; 47.0; 139; 9Bet Lep ; 2.83; 5600;occ; 94; 0;18204
6; -358.5; 23-AUG-2005 21:01:58; Dark ; 59.5; 0; ; 0.00; 0;occ; 119; 0;18204
7; 344.9; 23-AUG-2005 21:13:41; Dark ; 54.5; 157; The1Eri ; 2.91; 9300;occ; 109; 0;18205
8; 887.0; 23-AUG-2005 21:22:43; Dark ; 50.5; 84; Alp Phe ; 2.40; 4500;occ; 101; 0;18205
9; 1294.2; 23-AUG-2005 21:29:31; Dark ; 57.5; 18; 24Alp PsA ; 1.17; 9700;occ; 115; 0;18205
10; 1903.4; 23-AUG-2005 21:39:40; Bright; 42.5; 162; 34Alp Aqr ; 2.94; 5350;occ; 85; 0;18205
11; 3222.2; 23-AUG-2005 22:01:39; Bright; 41.5; 74; 11Bet Cas ; 2.27; 6600;occ; 83; 0;18205
12; 3355.6; 23-AUG-2005 22:03:52; Bright; 27.0; 76; 27Gam Cas ; 2.30; 30000;occ; 54; 0;18205
13; 4180.2; 23-AUG-2005 22:17:37; Bright; 53.5; 6; 13Alp Aur ; 0.08; 3400;occ; 107; 0;18205
14; 4374.6; 23-AUG-2005 22:20:51; Bright; 40.5; 107; 37The Aur ; 2.65; 11000;occ; 81; 0;18205
15; 4577.3; 23-AUG-2005 22:24:14; Dark ; 5.0; 28; 12Bet Tau ; 1.65; 15200;occ; 10; 0;18205
16; 4661.2; 23-AUG-2005 22:25:38; Dark ; 43.5; 151; 13Mu Gem ; 2.89; 3000;occ; 87; 0;18205
17; 4988.6; 23-AUG-2005 22:31:05; Dark ; 60.0; 14; 58Alp Ori ; 0.87; 3000;occ; 120; 0;18205
18; 5203.4; 23-AUG-2005 22:34:40; Dark ; 56.0; 30; 46Eps Ori ; 1.69; 30000;occ; 112; 0;18205
19; 5293.0; 23-AUG-2005 22:36:09; Dark ; 48.0; 125; 44Iot Ori ; 2.77; 30000;occ; 96; 0;18205
/nas3/ENVISAT/GOMOS/GOM_NL__0P/GOM_NL__0PNPDE20050823_224039_00001732040_00115_18205_0288.N1
1; -473.1; 23-AUG-2005 22:40:39; Dark ; 49.0; 139; 9Bet Lep ; 2.83; 5600;occ; 98; 0;18205
2; -357.6; 23-AUG-2005 22:42:35; Dark ; 59.0; 0; ; 0.00; 0;occ; 118; 0;18205
/nas3/ENVISAT/GOMOS/GOM_NL__0P/GOM_NL__0PNPDK20050823_071215_000031932040_00106_18196_0372.N1
1; -1854.3; 23-AUG-2005 07:12:15; Bright; 49.5; 6; 13Alp Aur ; 0.08; 3400;occ; 99; 0;18196
2; -1661.7; 23-AUG-2005 07:15:27; Bright; 42.0; 107; 37The Aur ; 2.65; 11000;occ; 84; 0;18196
3; -1460.6; 23-AUG-2005 07:18:48; Dark ; 39.0; 28; 12Bet Tau ; 1.65; 15200;occ; 78; 0;18196
4; -1304.8; 23-AUG-2005 07:21:24; Dark ; 46.5; 176; 23Zet Tau ; 3.02; 22000;occ; 93; 0;18196
5; -1052.3; 23-AUG-2005 07:25:37; Dark ; 45.0; 14; 58Alp Ori ; 0.87; 3000;occ; 90; 0;18196
6; -957.2; 23-AUG-2005 07:27:12; Dark ; 31.0; 27; 24Gam Ori ; 1.64; 26000;occ; 62; 0;18196
7; -839.8; 23-AUG-2005 07:29:09; Dark ; 54.0; 30; 46Eps Ori ; 1.69; 30000;occ; 108; 0;18196
8; -750.6; 23-AUG-2005 07:30:38; Dark ; 51.5; 125; 44Iot Ori ; 2.77; 30000;occ; 103; 0;18196
9; -637.2; 23-AUG-2005 07:32:32; Dark ; 66.5; 7; 19Bet Ori ; 0.10; 14000;occ; 133; 0;18196
10; -481.3; 23-AUG-2005 07:35:08; Dark ; 52.5; 139; 9Bet Lep ; 2.83; 5600;occ; 105; 0;18196
11; -365.9; 23-AUG-2005 07:37:03; Dark ; 59.5; 0; ; 0.00; 0;occ; 119; 0;18196
12; 335.0; 23-AUG-2005 07:48:44; Dark ; 54.5; 157; The1Eri ; 2.91; 9300;occ; 109; 0;18197
13; 881.3; 23-AUG-2005 07:57:50; Dark ; 50.5; 84; Alp Phe ; 2.40; 4500;occ; 101; 0;18197
14; 1291.5; 23-AUG-2005 08:04:40; Dark ; 48.5; 18; 24Alp PsA ; 1.17; 9700;occ; 97; 0;18197
/nas3/ENVISAT/GOMOS/GOM_NL__0P/GOM_NL__0PNPDK20050823_081453_000054782040_00107_18197_0373.N1
1; -4131.6; 23-AUG-2005 08:14:53; Bright; 43.5; 162; 34Alp Aqr ; 2.94; 5350;occ; 87; 0;18197
2; -3942.0; 23-AUG-2005 08:18:03; Bright; 36.0; 61; 8Eps Peg ; 2.10; 3900;occ; 72; 0;18197
3; -2807.9; 23-AUG-2005 08:36:57; Bright; 42.0; 74; 11Bet Cas ; 2.27; 6600;occ; 84; 0;18197
4; -2674.4; 23-AUG-2005 08:39:11; Bright; 21.0; 76; 27Gam Cas ; 2.30; 30000;occ; 42; 0;18197
5; -1854.4; 23-AUG-2005 08:52:50; Bright; 50.5; 6; 13Alp Aur ; 0.08; 3400;occ; 101; 0;18197
6; -1661.6; 23-AUG-2005 08:56:03; Bright; 42.0; 107; 37The Aur ; 2.65; 11000;occ; 84; 0;18197
7; -1460.3; 23-AUG-2005 08:59:25; Dark ; 39.0; 28; 12Bet Tau ; 1.65; 15200;occ; 78; 0;18197
8; -1304.3; 23-AUG-2005 09:02:01; Dark ; 45.5; 176; 23Zet Tau ; 3.02; 22000;occ; 91; 0;18197
9; -1051.8; 23-AUG-2005 09:06:13; Dark ; 60.5; 14; 58Alp Ori ; 0.87; 3000;occ; 121; 0;18197
10; -956.3; 23-AUG-2005 09:07:49; Dark ; 31.0; 27; 24Gam Ori ; 1.64; 26000;occ; 62; 0;18197
11; -839.0; 23-AUG-2005 09:09:46; Dark ; 52.5; 30; 46Eps Ori ; 1.69; 30000;occ; 105; 0;18197
12; -749.7; 23-AUG-2005 09:11:15; Dark ; 48.5; 125; 44Iot Ori ; 2.77; 30000;occ; 97; 0;18197
13; -636.1; 23-AUG-2005 09:13:09; Dark ; 65.5; 7; 19Bet Ori ; 0.10; 14000;occ; 131; 0;18197
14; -480.3; 23-AUG-2005 09:15:45; Dark ; 51.0; 139; 9Bet Lep ; 2.83; 5600;occ; 102; 0;18197
15; -365.0; 23-AUG-2005 09:17:40; Dark ; 59.0; 0; ; 0.00; 0;occ; 118; 0;18197
16; 336.4; 23-AUG-2005 09:29:21; Dark ; 52.5; 157; The1Eri ; 2.91; 9300;occ; 105; 0;18198
17; 882.0; 23-AUG-2005 09:38:27; Dark ; 53.0; 84; Alp Phe ; 2.40; 4500;occ; 106; 0;18198
18; 1291.8; 23-AUG-2005 09:45:17; Dark ; 55.5; 18; 24Alp PsA ; 1.17; 9700;occ; 111; 0;18198
/nas3/ENVISAT/GOMOS/GOM_NL__0P/GOM_NL__0PNPDK20050823_095529_000054782040_00108_18198_0374.N1
1; -4131.7; 23-AUG-2005 09:55:29; Bright; 43.0; 162; 34Alp Aqr ; 2.94; 5350;occ; 86; 0;18198
2; -3937.5; 23-AUG-2005 09:58:43; Bright; 32.5; 61; 8Eps Peg ; 2.10; 3900;occ; 65; 0;18198
3; -2808.6; 23-AUG-2005 10:17:32; Bright; 43.0; 74; 11Bet Cas ; 2.27; 6600;occ; 86; 0;18198
4; -2675.1; 23-AUG-2005 10:19:46; Bright; 23.0; 76; 27Gam Cas ; 2.30; 30000;occ; 46; 0;18198
5; -1854.5; 23-AUG-2005 10:33:26; Bright; 49.5; 6; 13Alp Aur ; 0.08; 3400;occ; 99; 0;18198
6; -1661.6; 23-AUG-2005 10:36:39; Bright; 48.0; 107; 37The Aur ; 2.65; 11000;occ; 96; 0;18198
7; -1460.1; 23-AUG-2005 10:40:01; Dark ; 31.0; 28; 12Bet Tau ; 1.65; 15200;occ; 62; 0;18198
8; -1051.1; 23-AUG-2005 10:46:50; Dark ; 57.0; 14; 58Alp Ori ; 0.87; 3000;occ; 114; 0;18198
9; -955.6; 23-AUG-2005 10:48:25; Dark ; 22.0; 27; 24Gam Ori ; 1.64; 26000;occ; 44; 0;18198
10; -838.2; 23-AUG-2005 10:50:23; Dark ; 54.0; 30; 46Eps Ori ; 1.69; 30000;occ; 108; 0;18198
11; -748.8; 23-AUG-2005 10:51:52; Dark ; 50.0; 125; 44Iot Ori ; 2.77; 30000;occ; 100; 0;18198
12; -635.0; 23-AUG-2005 10:53:46; Dark ; 69.5; 7; 19Bet Ori ; 0.10; 14000;occ; 139; 0;18198
13; -479.4; 23-AUG-2005 10:56:21; Dark ; 52.0; 139; 9Bet Lep ; 2.83; 5600;occ; 104; 0;18198

```

```

14; -364.0; 23-AUG-2005 10:58:17; Dark ; 59.5; 0; ; 0.00; 0;occ; 119; 0;18198
15; 337.5; 23-AUG-2005 11:09:58; Dark ; 54.0; 157; The1Eri ; 2.91; 9300;occ; 108; 0;18199
16; 882.7; 23-AUG-2005 11:19:03; Dark ; 53.5; 84; Alp Phe ; 2.40; 4500;occ; 107; 0;18199
17; 1292.2; 23-AUG-2005 11:25:53; Dark ; 55.0; 18; 24Alp PsA ; 1.17; 9700;occ; 110; 0;18199
/nas3/ENVISAT/GOMOS/GOM_NL__0P/GOM_NL__0PNPDK20050823_113605_000054772040_00109_18199_0375.N1
1; -4131.8; 23-AUG-2005 11:36:05; Bright; 42.5; 162; 34Alp Aqr ; 2.94; 5350;occ; 85; 0;18199
2; -3933.2; 23-AUG-2005 11:39:23; Bright; 25.0; 61; 8Eps Peg ; 2.10; 3900;occ; 50; 0;18199
3; -2675.7; 23-AUG-2005 12:00:21; Bright; 23.0; 76; 27Gam Cas ; 2.30; 30000;occ; 46; 0;18199
4; -1854.7; 23-AUG-2005 12:14:02; Bright; 51.5; 6; 13Alp Aur ; 0.08; 3400;occ; 103; 0;18199
5; -1661.6; 23-AUG-2005 12:17:15; Bright; 42.0; 107; 37The Aur ; 2.65; 11000;occ; 84; 0;18199
6; -1459.8; 23-AUG-2005 12:20:37; Dark ; 31.0; 28; 12Bet Tau ; 1.65; 15200;occ; 62; 0;18199
7; -1050.6; 23-AUG-2005 12:27:26; Dark ; 59.5; 14; 58Alp Ori ; 0.87; 3000;occ; 119; 0;18199
8; -954.7; 23-AUG-2005 12:29:02; Dark ; 22.0; 27; 24Gam Ori ; 1.64; 26000;occ; 44; 0;18199
9; -837.4; 23-AUG-2005 12:30:59; Dark ; 52.0; 30; 46Eps Ori ; 1.69; 30000;occ; 104; 0;18199
10; -748.0; 23-AUG-2005 12:32:29; Dark ; 48.5; 125; 44Iot Ori ; 2.77; 30000;occ; 97; 0;18199
11; -633.9; 23-AUG-2005 12:34:23; Dark ; 61.5; 7; 19Bet Ori ; 0.10; 14000;occ; 123; 0;18199
12; -478.5; 23-AUG-2005 12:36:58; Dark ; 53.0; 139; 9Bet Lep ; 2.83; 5600;occ; 106; 0;18199
13; -363.1; 23-AUG-2005 12:38:53; Dark ; 59.0; 0; ; 0.00; 0;occ; 118; 0;18199
14; 338.8; 23-AUG-2005 12:50:35; Dark ; 53.5; 157; The1Eri ; 2.91; 9300;occ; 107; 0;18200
15; 883.4; 23-AUG-2005 12:59:40; Dark ; 52.5; 84; Alp Phe ; 2.40; 4500;occ; 105; 0;18200
16; 1292.5; 23-AUG-2005 13:06:29; Dark ; 53.5; 18; 24Alp PsA ; 1.17; 9700;occ; 107; 0;18200
/nas3/ENVISAT/GOMOS/GOM_NL__0P/GOM_NL__0PNPDK20050823_131641_000054822040_00110_18200_0376.N1
1; -4132.0; 23-AUG-2005 13:16:41; Bright; 43.0; 162; 34Alp Aqr ; 2.94; 5350;occ; 86; 0;18200
2; -3928.7; 23-AUG-2005 13:20:04; Bright; 22.0; 61; 8Eps Peg ; 2.10; 3900;occ; 44; 0;18200
3; -2810.1; 23-AUG-2005 13:38:42; Bright; 55.0; 74; 11Bet Cas ; 2.27; 6600;occ; 110; 0;18200
4; -2676.5; 23-AUG-2005 13:40:56; Bright; 24.0; 76; 27Gam Cas ; 2.30; 30000;occ; 48; 0;18200
5; -1854.9; 23-AUG-2005 13:54:38; Bright; 51.0; 6; 13Alp Aur ; 0.08; 3400;occ; 102; 0;18200
6; -1661.5; 23-AUG-2005 13:57:51; Bright; 42.5; 107; 37The Aur ; 2.65; 11000;occ; 85; 0;18200
7; -1459.7; 23-AUG-2005 14:01:13; Dark ; 23.0; 28; 12Bet Tau ; 1.65; 15200;occ; 46; 0;18200
8; -1050.1; 23-AUG-2005 14:08:02; Dark ; 57.0; 14; 58Alp Ori ; 0.87; 3000;occ; 114; 0;18200
9; -953.9; 23-AUG-2005 14:09:39; Dark ; 13.0; 27; 24Gam Ori ; 1.64; 26000;occ; 26; 0;18200
10; -836.6; 23-AUG-2005 14:11:36; Dark ; 54.0; 30; 46Eps Ori ; 1.69; 30000;occ; 108; 0;18200
11; -747.2; 23-AUG-2005 14:13:05; Dark ; 51.5; 125; 44Iot Ori ; 2.77; 30000;occ; 103; 0;18200
12; -632.9; 23-AUG-2005 14:15:00; Dark ; 64.5; 7; 19Bet Ori ; 0.10; 14000;occ; 129; 0;18200
13; -477.6; 23-AUG-2005 14:17:35; Dark ; 51.0; 139; 9Bet Lep ; 2.83; 5600;occ; 102; 0;18200
14; -362.2; 23-AUG-2005 14:19:30; Dark ; 59.5; 0; ; 0.00; 0;occ; 119; 0;18200
15; 340.0; 23-AUG-2005 14:31:12; Dark ; 52.5; 157; The1Eri ; 2.91; 9300;occ; 105; 0;18201
16; 884.2; 23-AUG-2005 14:40:17; Dark ; 54.5; 84; Alp Phe ; 2.40; 4500;occ; 109; 0;18201
17; 1292.9; 23-AUG-2005 14:47:05; Dark ; 58.5; 18; 24Alp PsA ; 1.17; 9700;occ; 117; 0;18201
/nas3/ENVISAT/GOMOS/GOM_NL__0P/GOM_NL__0PNPDK20050823_145716_000050752040_00111_18201_0377.N1
1; -4132.1; 23-AUG-2005 14:57:16; Bright; 42.5; 162; 34Alp Aqr ; 2.94; 5350;occ; 85; 0;18201
2; -3924.4; 23-AUG-2005 15:00:44; Bright; 16.0; 61; 8Eps Peg ; 2.10; 3900;occ; 32; 0;18201
3; -2810.8; 23-AUG-2005 15:19:18; Bright; 44.0; 74; 11Bet Cas ; 2.27; 6600;occ; 88; 0;18201
4; -2677.2; 23-AUG-2005 15:21:31; Bright; 24.0; 76; 27Gam Cas ; 2.30; 30000;occ; 48; 0;18201
5; -1854.9; 23-AUG-2005 15:35:14; Bright; 54.0; 6; 13Alp Aur ; 0.08; 3400;occ; 108; 0;18201
6; -1661.6; 23-AUG-2005 15:38:27; Bright; 41.5; 107; 37The Aur ; 2.65; 11000;occ; 83; 0;18201
7; -1459.4; 23-AUG-2005 15:41:49; Dark ; 23.0; 28; 12Bet Tau ; 1.65; 15200;occ; 46; 0;18201
8; -1049.5; 23-AUG-2005 15:48:39; Dark ; 66.0; 14; 58Alp Ori ; 0.87; 3000;occ; 132; 0;18201
9; -953.0; 23-AUG-2005 15:50:16; Dark ; 13.0; 27; 24Gam Ori ; 1.64; 26000;occ; 26; 0;18201
10; -835.7; 23-AUG-2005 15:52:13; Dark ; 54.0; 30; 46Eps Ori ; 1.69; 30000;occ; 108; 0;18201
11; -746.3; 23-AUG-2005 15:53:42; Dark ; 48.5; 125; 44Iot Ori ; 2.77; 30000;occ; 97; 0;18201
12; -631.8; 23-AUG-2005 15:55:37; Dark ; 60.5; 7; 19Bet Ori ; 0.10; 14000;occ; 121; 0;18201
13; -476.7; 23-AUG-2005 15:58:12; Dark ; 49.5; 139; 9Bet Lep ; 2.83; 5600;occ; 99; 0;18201
14; -361.3; 23-AUG-2005 16:00:07; Dark ; 59.0; 0; ; 0.00; 0;occ; 118; 0;18201
15; 341.2; 23-AUG-2005 16:11:50; Dark ; 52.5; 157; The1Eri ; 2.91; 9300;occ; 105; 0;18202
16; 884.9; 23-AUG-2005 16:20:53; Dark ; 59.5; 84; Alp Phe ; 2.40; 4500;occ; 119; 0;18202
/nas3/ENVISAT/GOMOS/GOM_NL__0P/GOM_NL__0PNPDK20050823_162742_000056742040_00112_18202_0378.N1
1; -4742.8; 23-AUG-2005 16:27:42; Dark ; 51.0; 18; 24Alp PsA ; 1.17; 9700;occ; 102; 0;18202
2; -4132.2; 23-AUG-2005 16:37:52; Bright; 43.5; 162; 34Alp Aqr ; 2.94; 5350;occ; 87; 0;18202
3; -3919.8; 23-AUG-2005 16:41:25; Bright; 12.5; 61; 8Eps Peg ; 2.10; 3900;occ; 25; 0;18202
4; -2811.6; 23-AUG-2005 16:59:53; Bright; 46.5; 74; 11Bet Cas ; 2.27; 6600;occ; 93; 0;18202
5; -2678.0; 23-AUG-2005 17:02:07; Bright; 26.0; 76; 27Gam Cas ; 2.30; 30000;occ; 52; 0;18202
6; -1855.1; 23-AUG-2005 17:15:49; Bright; 50.0; 6; 13Alp Aur ; 0.08; 3400;occ; 100; 0;18202
7; -1661.4; 23-AUG-2005 17:19:03; Bright; 41.0; 107; 37The Aur ; 2.65; 11000;occ; 82; 0;18202
8; -1459.2; 23-AUG-2005 17:22:25; Dark ; 14.0; 28; 12Bet Tau ; 1.65; 15200;occ; 28; 0;18202
9; -1355.0; 23-AUG-2005 17:24:10; Dark ; 21.0; 151; 13Mu Gem ; 2.89; 3000;occ; 42; 0;18202
10; -1048.9; 23-AUG-2005 17:29:16; Dark ; 66.0; 14; 58Alp Ori ; 0.87; 3000;occ; 132; 0;18202
11; -834.9; 23-AUG-2005 17:32:50; Dark ; 54.5; 30; 46Eps Ori ; 1.69; 30000;occ; 109; 0;18202

```



```

12; -745.5; 23-AUG-2005 17:34:19; Dark ; 48.5; 125; 44Iot Ori ; 2.77; 30000;occ; 97; 0;18202
13; -630.7; 23-AUG-2005 17:36:14; Dark ; 59.5; 7; 19Bet Ori ; 0.10; 14000;occ; 119; 0;18202
14; -475.9; 23-AUG-2005 17:38:49; Dark ; 49.0; 139; 9Bet Lep ; 2.83; 5600;occ; 98; 0;18202
15; -360.4; 23-AUG-2005 17:40:44; Dark ; 59.5; 0; ; 0.00; 0;occ; 119; 0;18202
16; 342.4; 23-AUG-2005 17:52:27; Dark ; 54.5; 157; The1Eri ; 2.91; 9300;occ; 109; 0;18203
17; 885.6; 23-AUG-2005 18:01:30; Dark ; 47.0; 84; Alp Phe ; 2.40; 4500;occ; 94; 0;18203
/nas3/ENVISAT/GOMOS/GOM_NL__0P/GOM_NL__0PNPDK20050823_180818_000056472040_00113_18203_0379.N1
1; -4742.4; 23-AUG-2005 18:08:18; Dark ; 53.5; 18; 24Alp PsA ; 1.17; 9700;occ; 107; 0;18203
2; -4132.4; 23-AUG-2005 18:18:28; Bright; 43.0; 162; 34Alp Aqr ; 2.94; 5350;occ; 86; 0;18203
3; -3915.2; 23-AUG-2005 18:22:05; Bright; 7.0; 61; 8Eps Peg ; 2.10; 3900;occ; 14; 0;18203
4; -2812.3; 23-AUG-2005 18:40:28; Bright; 45.5; 74; 11Bet Cas ; 2.27; 6600;occ; 91; 0;18203
5; -2678.8; 23-AUG-2005 18:42:42; Bright; 26.0; 76; 27Gam Cas ; 2.30; 30000;occ; 52; 0;18203
6; -1855.3; 23-AUG-2005 18:56:25; Bright; 50.0; 6; 13Alp Aur ; 0.08; 3400;occ; 100; 0;18203
7; -1661.4; 23-AUG-2005 18:59:39; Bright; 41.0; 107; 37The Aur ; 2.65; 11000;occ; 82; 0;18203
8; -1459.1; 23-AUG-2005 19:03:01; Dark ; 14.0; 28; 12Bet Tau ; 1.65; 15200;occ; 28; 0;18203
9; -1361.5; 23-AUG-2005 19:04:39; Dark ; 29.5; 151; 13Mu Gem ; 2.89; 3000;occ; 59; 0;18203
10; -1048.4; 23-AUG-2005 19:09:52; Dark ; 66.0; 14; 58Alp Ori ; 0.87; 3000;occ; 132; 0;18203
11; -951.5; 23-AUG-2005 19:11:29; Dark ; 4.0; 27; 24Gam Ori ; 1.64; 26000;occ; 8; 0;18203
12; -834.1; 23-AUG-2005 19:13:26; Dark ; 55.5; 30; 46Eps Ori ; 1.69; 30000;occ; 111; 0;18203
13; -744.6; 23-AUG-2005 19:14:56; Dark ; 51.0; 125; 44Iot Ori ; 2.77; 30000;occ; 102; 0;18203
14; -629.6; 23-AUG-2005 19:16:51; Dark ; 67.0; 7; 19Bet Ori ; 0.10; 14000;occ; 134; 0;18203
15; -474.9; 23-AUG-2005 19:19:26; Dark ; 48.5; 139; 9Bet Lep ; 2.83; 5600;occ; 97; 0;18203
16; -359.5; 23-AUG-2005 19:21:21; Dark ; 59.0; 0; ; 0.00; 0;occ; 118; 0;18203
17; 343.6; 23-AUG-2005 19:33:04; Dark ; 54.5; 157; The1Eri ; 2.91; 9300;occ; 109; 0;18204
18; 886.3; 23-AUG-2005 19:42:07; Dark ; 19.5; 84; Alp Phe ; 2.40; 4500;occ; 39; 0;18204
/nas3/ENVISAT/GOMOS/GOM_NL__0P/GOM_NL__0PNPDE20050822_031812_000030682040_00090_18180_0275.N1
1; 314.2; 22-AUG-2005 03:18:12; Dark ; 54.5; 157; The1Eri ; 2.91; 9300;occ; 109; 0;18180
2; 868.9; 22-AUG-2005 03:27:27; Dark ; 49.5; 84; Alp Phe ; 2.40; 4500;occ; 99; 0;18180
3; 1285.6; 22-AUG-2005 03:34:24; Dark ; 53.0; 18; 24Alp PsA ; 1.17; 9700;occ; 106; 0;18180
4; 1906.5; 22-AUG-2005 03:44:45; Bright; 44.0; 162; 34Alp Aqr ; 2.94; 5350;occ; 88; 0;18180
5; 2092.1; 22-AUG-2005 03:47:50; Bright; 40.5; 61; 8Eps Peg ; 2.10; 3900;occ; 81; 0;18180
6; 3240.5; 22-AUG-2005 04:06:59; Bright; 46.0; 74; 11Bet Cas ; 2.27; 6600;occ; 92; 0;18180
7; 3374.4; 22-AUG-2005 04:09:12; Bright; 8.5; 76; 27Gam Cas ; 2.30; 30000;occ; 17; 0;18180
/nas3/ENVISAT/GOMOS/GOM_NL__0P/GOM_NL__0PNPDE20050822_042242_000052332040_00090_18180_0276.N1
1; -1851.8; 22-AUG-2005 04:22:42; Bright; 50.5; 6; 13Alp Aur ; 0.08; 3400;occ; 101; 0;18180
2; -1662.6; 22-AUG-2005 04:25:52; Bright; 41.0; 107; 37The Aur ; 2.65; 11000;occ; 82; 0;18180
3; -1464.2; 22-AUG-2005 04:29:10; Dark ; 53.0; 28; 12Bet Tau ; 1.65; 15200;occ; 106; 0;18180
4; -1311.0; 22-AUG-2005 04:31:43; Dark ; 50.0; 176; 23Zet Tau ; 3.02; 22000;occ; 100; 0;18180
5; -1061.2; 22-AUG-2005 04:35:53; Dark ; 58.5; 14; 58Alp Ori ; 0.87; 3000;occ; 117; 0;18180
6; -969.8; 22-AUG-2005 04:37:24; Dark ; 52.0; 27; 24Gam Ori ; 1.64; 26000;occ; 104; 0;18180
7; -852.5; 22-AUG-2005 04:39:22; Dark ; 53.5; 30; 46Eps Ori ; 1.69; 30000;occ; 107; 0;18180
8; -763.9; 22-AUG-2005 04:40:50; Dark ; 51.0; 125; 44Iot Ori ; 2.77; 30000;occ; 102; 0;18180
9; -654.0; 22-AUG-2005 04:42:40; Dark ; 61.5; 7; 19Bet Ori ; 0.10; 14000;occ; 123; 0;18180
10; -554.7; 22-AUG-2005 04:44:19; Dark ; 51.0; 101; 11Alp Lep ; 2.58; 7000;occ; 102; 0;18180
11; -380.2; 22-AUG-2005 04:47:14; Dark ; 59.5; 0; ; 0.00; 0;occ; 119; 0;18180
12; 315.4; 22-AUG-2005 04:58:50; Dark ; 54.0; 157; The1Eri ; 2.91; 9300;occ; 108; 0;18181
13; 869.6; 22-AUG-2005 05:08:04; Dark ; 54.0; 84; Alp Phe ; 2.40; 4500;occ; 108; 0;18181
14; 1285.9; 22-AUG-2005 05:15:00; Dark ; 50.0; 18; 24Alp PsA ; 1.17; 9700;occ; 100; 0;18181
15; 1906.5; 22-AUG-2005 05:25:21; Bright; 43.0; 162; 34Alp Aqr ; 2.94; 5350;occ; 86; 0;18181
16; 2091.8; 22-AUG-2005 05:28:26; Bright; 41.0; 61; 8Eps Peg ; 2.10; 3900;occ; 82; 0;18181
17; 3239.8; 22-AUG-2005 05:47:34; Bright; 46.5; 74; 11Bet Cas ; 2.27; 6600;occ; 93; 0;18181
18; 3373.5; 22-AUG-2005 05:49:48; Bright; 8.5; 76; 27Gam Cas ; 2.30; 30000;occ; 17; 0;18181
/nas3/ENVISAT/GOMOS/GOM_NL__0P/GOM_NL__0PNPDE20050822_201400_000044212040_00100_18190_0279.N1
1; -5133.1; 22-AUG-2005 20:14:00; Dark ; 48.5; 84; Alp Phe ; 2.40; 4500;occ; 97; 53;18190
2; -4746.8; 22-AUG-2005 20:20:27; Dark ; 54.5; 18; 24Alp PsA ; 1.17; 9700;occ; 109; 0;18190
3; -4130.5; 22-AUG-2005 20:30:43; Bright; 44.0; 162; 34Alp Aqr ; 2.94; 5350;occ; 88; 0;18190
4; -3945.7; 22-AUG-2005 20:33:48; Bright; 40.0; 61; 8Eps Peg ; 2.10; 3900;occ; 80; 0;18190
5; -2802.8; 22-AUG-2005 20:52:51; Bright; 44.5; 74; 11Bet Cas ; 2.27; 6600;occ; 89; 0;18190
6; -2669.1; 22-AUG-2005 20:55:04; Bright; 17.0; 76; 27Gam Cas ; 2.30; 30000;occ; 34; 0;18190
7; -1853.2; 22-AUG-2005 21:08:40; Bright; 51.0; 6; 13Alp Aur ; 0.08; 3400;occ; 102; 0;18190
8; -1662.1; 22-AUG-2005 21:11:51; Bright; 41.0; 107; 37The Aur ; 2.65; 11000;occ; 82; 0;18190
9; -1461.9; 22-AUG-2005 21:15:12; Dark ; 56.0; 28; 12Bet Tau ; 1.65; 15200;occ; 112; 0;18190
10; -1307.1; 22-AUG-2005 21:17:46; Dark ; 51.0; 176; 23Zet Tau ; 3.02; 22000;occ; 102; 0;18190
11; -1055.6; 22-AUG-2005 21:21:58; Dark ; 65.0; 14; 58Alp Ori ; 0.87; 3000;occ; 130; 0;18190
12; -961.9; 22-AUG-2005 21:23:32; Dark ; 57.0; 27; 24Gam Ori ; 1.64; 26000;occ; 114; 0;18190
13; -844.6; 22-AUG-2005 21:25:29; Dark ; 55.5; 30; 46Eps Ori ; 1.69; 30000;occ; 111; 0;18190
14; -755.6; 22-AUG-2005 21:26:58; Dark ; 44.0; 125; 44Iot Ori ; 2.77; 30000;occ; 88; 0;18190
/nas3/ENVISAT/GOMOS/GOM_NL__0P/GOM_NL__0PNPDE20050822_212658_000060872040_00100_18190_0280.N1

```

```

1; -755.6; 22-AUG-2005 21:26:58; Dark ; 51.0; 125; 44Iot Ori ; 2.77; 30000;occ; 102; 0;18190
2; -643.5; 22-AUG-2005 21:28:50; Dark ; 62.5; 7; 19Bet Ori ; 0.10; 14000;occ; 125; 0;18190
3; -486.4; 22-AUG-2005 21:31:27; Dark ; 52.0; 139; 9Bet Lep ; 2.83; 5600;occ; 104; 0;18190
4; -371.3; 22-AUG-2005 21:33:22; Dark ; 59.5; 0; ; 0.00; 0;occ; 119; 0;18190
5; 327.6; 22-AUG-2005 21:45:01; Dark ; 53.5; 157; The1Eri ; 2.91; 9300;occ; 107; 0;18191
6; 876.9; 22-AUG-2005 21:54:10; Dark ; 60.0; 84; Alp Phe ; 2.40; 4500;occ; 120; 0;18191
7; 1289.4; 22-AUG-2005 22:01:03; Dark ; 53.5; 18; 24Alp PsA ; 1.17; 9700;occ; 107; 0;18191
8; 1905.2; 22-AUG-2005 22:11:19; Bright; 43.5; 162; 34Alp Aqr ; 2.94; 5350;occ; 87; 0;18191
9; 2090.0; 22-AUG-2005 22:14:23; Bright; 41.0; 61; 8Eps Peg ; 2.10; 3900;occ; 82; 0;18191
10; 3232.4; 22-AUG-2005 22:33:26; Bright; 44.5; 74; 11Bet Cas ; 2.27; 6600;occ; 89; 0;18191
11; 3366.0; 22-AUG-2005 22:35:39; Bright; 17.0; 76; 27Gam Cas ; 2.30; 30000;occ; 34; 0;18191
12; 4182.4; 22-AUG-2005 22:49:16; Bright; 49.0; 6; 13Alp Aur ; 0.08; 3400;occ; 98; 0;18191
13; 4373.9; 22-AUG-2005 22:52:27; Bright; 42.0; 107; 37The Aur ; 2.65; 11000;occ; 84; 0;18191
14; 4574.1; 22-AUG-2005 22:55:48; Dark ; 52.5; 28; 12Bet Tau ; 1.65; 15200;occ; 105; 0;18191
15; 4729.2; 22-AUG-2005 22:58:23; Dark ; 51.5; 176; 23Zet Tau ; 3.02; 22000;occ; 103; 0;18191
16; 4980.8; 22-AUG-2005 23:02:34; Dark ; 62.5; 14; 58Alp Ori ; 0.87; 3000;occ; 125; 0;18191
17; 5074.7; 22-AUG-2005 23:04:08; Dark ; 57.0; 27; 24Gam Ori ; 1.64; 26000;occ; 114; 0;18191
18; 5192.1; 22-AUG-2005 23:06:06; Dark ; 55.5; 30; 46Eps Ori ; 1.69; 30000;occ; 111; 0;18191
19; 5281.0; 22-AUG-2005 23:07:34; Dark ; 51.5; 125; 44Iot Ori ; 2.77; 30000;occ; 103; 0;18191
/nas3/ENVISAT/GOMOS/GOM_NL__0P/GOM_NL__0PNPDE20050822_230734_000060852040_00101_18191_0281.N1
1; -754.8; 22-AUG-2005 23:07:34; Dark ; 52.0; 125; 44Iot Ori ; 2.77; 30000;occ; 104; 0;18191
2; -642.5; 22-AUG-2005 23:09:27; Dark ; 66.5; 7; 19Bet Ori ; 0.10; 14000;occ; 133; 0;18191
3; -485.7; 22-AUG-2005 23:12:04; Dark ; 47.5; 139; 9Bet Lep ; 2.83; 5600;occ; 95; 0;18191
4; -370.4; 22-AUG-2005 23:13:59; Dark ; 59.0; 0; ; 0.00; 0;occ; 118; 0;18191
5; 328.9; 22-AUG-2005 23:25:38; Dark ; 53.0; 157; The1Eri ; 2.91; 9300;occ; 106; 0;18192
6; 877.7; 22-AUG-2005 23:34:47; Dark ; 61.5; 84; Alp Phe ; 2.40; 4500;occ; 123; 0;18192
7; 1289.7; 22-AUG-2005 23:41:39; Dark ; 54.5; 18; 24Alp PsA ; 1.17; 9700;occ; 109; 0;18192
8; 1905.0; 22-AUG-2005 23:51:54; Bright; 43.5; 162; 34Alp Aqr ; 2.94; 5350;occ; 87; 0;18192
9; 2089.8; 22-AUG-2005 23:54:59; Bright; 40.0; 61; 8Eps Peg ; 2.10; 3900;occ; 80; 0;18192
10; 3231.7; 23-AUG-2005 00:14:01; Bright; 46.0; 74; 11Bet Cas ; 2.27; 6600;occ; 92; 0;18192
11; 3365.2; 23-AUG-2005 00:16:15; Bright; 18.0; 76; 27Gam Cas ; 2.30; 30000;occ; 36; 0;18192
12; 4182.3; 23-AUG-2005 00:29:52; Bright; 51.0; 6; 13Alp Aur ; 0.08; 3400;occ; 102; 0;18192
13; 4374.0; 23-AUG-2005 00:33:03; Bright; 41.5; 107; 37The Aur ; 2.65; 11000;occ; 83; 0;18192
14; 4574.3; 23-AUG-2005 00:36:24; Dark ; 56.0; 28; 12Bet Tau ; 1.65; 15200;occ; 112; 0;18192
15; 4729.5; 23-AUG-2005 00:38:59; Dark ; 51.0; 176; 23Zet Tau ; 3.02; 22000;occ; 102; 0;18192
16; 4981.3; 23-AUG-2005 00:43:11; Dark ; 57.5; 14; 58Alp Ori ; 0.87; 3000;occ; 115; 0;18192
17; 5075.5; 23-AUG-2005 00:44:45; Dark ; 49.0; 27; 24Gam Ori ; 1.64; 26000;occ; 98; 0;18192
18; 5192.9; 23-AUG-2005 00:46:42; Dark ; 54.5; 30; 46Eps Ori ; 1.69; 30000;occ; 109; 0;18192
19; 5281.9; 23-AUG-2005 00:48:11; Dark ; 49.0; 125; 44Iot Ori ; 2.77; 30000;occ; 98; 0;18192
/nas3/ENVISAT/GOMOS/GOM_NL__0P/GOM_NL__0PNPDK20050822_060318_000031902040_00091_18181_0362.N1
1; -1851.9; 22-AUG-2005 06:03:18; Bright; 46.5; 6; 13Alp Aur ; 0.08; 3400;occ; 93; 0;18181
2; -1662.5; 22-AUG-2005 06:06:28; Bright; 39.0; 107; 37The Aur ; 2.65; 11000;occ; 78; 0;18181
3; -1463.9; 22-AUG-2005 06:09:46; Dark ; 57.5; 28; 12Bet Tau ; 1.65; 15200;occ; 115; 0;18181
4; -1310.4; 22-AUG-2005 06:12:20; Dark ; 48.5; 176; 23Zet Tau ; 3.02; 22000;occ; 97; 0;18181
5; -1060.6; 22-AUG-2005 06:16:29; Dark ; 44.0; 14; 58Alp Ori ; 0.87; 3000;occ; 88; 0;18181
6; -968.9; 22-AUG-2005 06:18:01; Dark ; 50.0; 27; 24Gam Ori ; 1.64; 26000;occ; 100; 0;18181
7; -851.7; 22-AUG-2005 06:19:58; Dark ; 54.5; 30; 46Eps Ori ; 1.69; 30000;occ; 109; 0;18181
8; -763.1; 22-AUG-2005 06:21:27; Dark ; 51.0; 125; 44Iot Ori ; 2.77; 30000;occ; 102; 0;18181
9; -652.9; 22-AUG-2005 06:23:17; Dark ; 61.0; 7; 19Bet Ori ; 0.10; 14000;occ; 122; 0;18181
10; -554.1; 22-AUG-2005 06:24:56; Dark ; 50.0; 101; 11Alp Lep ; 2.58; 7000;occ; 100; 0;18181
11; -379.4; 22-AUG-2005 06:27:51; Dark ; 59.0; 0; ; 0.00; 0;occ; 118; 0;18181
12; 316.8; 22-AUG-2005 06:39:27; Dark ; 55.0; 157; The1Eri ; 2.91; 9300;occ; 110; 0;18182
13; 870.4; 22-AUG-2005 06:48:40; Dark ; 62.5; 84; Alp Phe ; 2.40; 4500;occ; 125; 0;18182
14; 1286.3; 22-AUG-2005 06:55:36; Dark ; 52.5; 18; 24Alp PsA ; 1.17; 9700;occ; 105; 0;18182
/nas3/ENVISAT/GOMOS/GOM_NL__0P/GOM_NL__0PNPDK20050822_070556_000054672040_00092_18182_0363.N1
1; -4129.6; 22-AUG-2005 07:05:56; Bright; 43.5; 162; 34Alp Aqr ; 2.94; 5350;occ; 87; 0;18182
2; -3944.2; 22-AUG-2005 07:09:02; Bright; 40.0; 61; 8Eps Peg ; 2.10; 3900;occ; 80; 0;18182
3; -2797.0; 22-AUG-2005 07:28:09; Bright; 42.5; 74; 11Bet Cas ; 2.27; 6600;occ; 85; 0;18182
4; -2663.1; 22-AUG-2005 07:30:23; Bright; 11.0; 76; 27Gam Cas ; 2.30; 30000;occ; 22; 0;18182
5; -1852.0; 22-AUG-2005 07:43:54; Bright; 51.0; 6; 13Alp Aur ; 0.08; 3400;occ; 102; 0;18182
6; -1662.5; 22-AUG-2005 07:47:04; Bright; 41.5; 107; 37The Aur ; 2.65; 11000;occ; 83; 0;18182
7; -1463.7; 22-AUG-2005 07:50:22; Dark ; 51.0; 28; 12Bet Tau ; 1.65; 15200;occ; 102; 0;18182
8; -1310.2; 22-AUG-2005 07:52:56; Dark ; 47.0; 176; 23Zet Tau ; 3.02; 22000;occ; 94; 0;18182
9; -1060.1; 22-AUG-2005 07:57:06; Dark ; 44.5; 14; 58Alp Ori ; 0.87; 3000;occ; 89; 0;18182
10; -968.1; 22-AUG-2005 07:58:38; Dark ; 57.0; 27; 24Gam Ori ; 1.64; 26000;occ; 114; 0;18182
11; -850.9; 22-AUG-2005 08:00:35; Dark ; 54.0; 30; 46Eps Ori ; 1.69; 30000;occ; 108; 0;18182
12; -762.2; 22-AUG-2005 08:02:04; Dark ; 50.5; 125; 44Iot Ori ; 2.77; 30000;occ; 101; 0;18182
13; -651.8; 22-AUG-2005 08:03:54; Dark ; 63.5; 7; 19Bet Ori ; 0.10; 14000;occ; 127; 0;18182

```

```

14; -553.2; 22-AUG-2005 08:05:33; Dark ; 50.5; 101; 11Alp Lep ; 2.58; 7000;occ; 101; 0;18182
15; -378.5; 22-AUG-2005 08:08:28; Dark ; 59.5; 0; ; 0.00; 0;occ; 119; 0;18182
16; 317.9; 22-AUG-2005 08:20:04; Dark ; 54.0; 157; The1Eri ; 2.91; 9300;occ; 108; 0;18183
17; 871.2; 22-AUG-2005 08:29:17; Dark ; 56.5; 84; Alp Phe ; 2.40; 4500;occ; 113; 0;18183
18; 1286.6; 22-AUG-2005 08:36:13; Dark ; 51.5; 18; 24Alp PsA ; 1.17; 9700;occ; 103; 0;18183
/nas3/ENVISAT/GOMOS/GOM_NL__0P/GOM_NL__0PNPDK20050822_084632_000054662040_00093_18183_0364.N1
 1;-4129.8; 22-AUG-2005 08:46:32; Bright; 43.5; 162; 34Alp Aqr ; 2.94; 5350;occ; 87; 0;18183
 2;-3944.4; 22-AUG-2005 08:49:38; Bright; 40.5; 61; 8Eps Peg ; 2.10; 3900;occ; 81; 0;18183
 3;-2797.7; 22-AUG-2005 09:08:44; Bright; 45.5; 74; 11Bet Cas ; 2.27; 6600;occ; 91; 0;18183
 4;-2663.8; 22-AUG-2005 09:10:58; Bright; 11.0; 76; 27Gam Cas ; 2.30; 30000;occ; 22; 0;18183
 5;-1852.2; 22-AUG-2005 09:24:30; Bright; 66.0; 6; 13Alp Aur ; 0.08; 3400;occ; 132; 0;18183
 6;-1662.2; 22-AUG-2005 09:27:40; Bright; 41.5; 107; 37The Aur ; 2.65; 11000;occ; 83; 0;18183
 7;-1463.4; 22-AUG-2005 09:30:58; Dark ; 47.5; 28; 12Bet Tau ; 1.65; 15200;occ; 95; 0;18183
 8;-1309.9; 22-AUG-2005 09:33:32; Dark ; 45.5; 176; 23Zet Tau ; 3.02; 22000;occ; 91; 0;18183
 9;-1059.6; 22-AUG-2005 09:37:42; Dark ; 59.0; 14; 58Alp Ori ; 0.87; 3000;occ; 118; 0;18183
10; -967.4; 22-AUG-2005 09:39:15; Dark ; 57.5; 27; 24Gam Ori ; 1.64; 26000;occ; 115; 0;18183
11; -850.1; 22-AUG-2005 09:41:12; Dark ; 55.5; 30; 46Eps Ori ; 1.69; 30000;occ; 111; 0;18183
12; -761.4; 22-AUG-2005 09:42:40; Dark ; 50.0; 125; 44Iot Ori ; 2.77; 30000;occ; 100; 0;18183
13; -650.8; 22-AUG-2005 09:44:31; Dark ; 60.0; 7; 19Bet Ori ; 0.10; 14000;occ; 120; 0;18183
14; -552.3; 22-AUG-2005 09:46:10; Dark ; 49.5; 101; 11Alp Lep ; 2.58; 7000;occ; 99; 0;18183
15; -377.6; 22-AUG-2005 09:49:04; Dark ; 59.0; 0; ; 0.00; 0;occ; 118; 0;18183
16; 319.2; 22-AUG-2005 10:00:41; Dark ; 52.5; 157; The1Eri ; 2.91; 9300;occ; 105; 0;18184
17; 871.9; 22-AUG-2005 10:09:54; Dark ; 52.0; 84; Alp Phe ; 2.40; 4500;occ; 104; 0;18184
18; 1286.9; 22-AUG-2005 10:16:49; Dark ; 50.5; 18; 24Alp PsA ; 1.17; 9700;occ; 101; 0;18184
/nas3/ENVISAT/GOMOS/GOM_NL__0P/GOM_NL__0PNPDK20050822_102708_000054662040_00094_18184_0365.N1
 1;-4129.8; 22-AUG-2005 10:27:08; Bright; 43.5; 162; 34Alp Aqr ; 2.94; 5350;occ; 87; 0;18184
 2;-3944.5; 22-AUG-2005 10:30:13; Bright; 39.5; 61; 8Eps Peg ; 2.10; 3900;occ; 79; 0;18184
 3;-2798.4; 22-AUG-2005 10:49:19; Bright; 45.5; 74; 11Bet Cas ; 2.27; 6600;occ; 91; 0;18184
 4;-2664.6; 22-AUG-2005 10:51:33; Bright; 12.0; 76; 27Gam Cas ; 2.30; 30000;occ; 24; 0;18184
 5;-1852.3; 22-AUG-2005 11:05:05; Bright; 49.5; 6; 13Alp Aur ; 0.08; 3400;occ; 99; 0;18184
 6;-1662.3; 22-AUG-2005 11:08:15; Bright; 45.5; 107; 37The Aur ; 2.65; 11000;occ; 91; 0;18184
 7;-1463.2; 22-AUG-2005 11:11:35; Dark ; 48.0; 28; 12Bet Tau ; 1.65; 15200;occ; 96; 0;18184
 8;-1309.4; 22-AUG-2005 11:14:08; Dark ; 52.5; 176; 23Zet Tau ; 3.02; 22000;occ; 105; 0;18184
 9;-1059.0; 22-AUG-2005 11:18:19; Dark ; 57.0; 14; 58Alp Ori ; 0.87; 3000;occ; 114; 0;18184
10; -966.5; 22-AUG-2005 11:19:51; Dark ; 58.5; 27; 24Gam Ori ; 1.64; 26000;occ; 117; 0;18184
11; -849.3; 22-AUG-2005 11:21:48; Dark ; 55.5; 30; 46Eps Ori ; 1.69; 30000;occ; 111; 0;18184
12; -760.6; 22-AUG-2005 11:23:17; Dark ; 51.5; 125; 44Iot Ori ; 2.77; 30000;occ; 103; 0;18184
13; -649.8; 22-AUG-2005 11:25:08; Dark ; 61.0; 7; 19Bet Ori ; 0.10; 14000;occ; 122; 0;18184
14; -551.4; 22-AUG-2005 11:26:46; Dark ; 49.5; 101; 11Alp Lep ; 2.58; 7000;occ; 99; 0;18184
15; -376.7; 22-AUG-2005 11:29:41; Dark ; 59.5; 0; ; 0.00; 0;occ; 119; 0;18184
16; 320.3; 22-AUG-2005 11:41:18; Dark ; 52.0; 157; The1Eri ; 2.91; 9300;occ; 104; 0;18185
17; 872.6; 22-AUG-2005 11:50:30; Dark ; 52.5; 84; Alp Phe ; 2.40; 4500;occ; 105; 0;18185
18; 1287.3; 22-AUG-2005 11:57:25; Dark ; 50.0; 18; 24Alp PsA ; 1.17; 9700;occ; 100; 0;18185
/nas3/ENVISAT/GOMOS/GOM_NL__0P/GOM_NL__0PNPDK20050822_120744_000054692040_00095_18185_0366.N1
 1;-4129.9; 22-AUG-2005 12:07:44; Bright; 43.0; 162; 34Alp Aqr ; 2.94; 5350;occ; 86; 0;18185
 2;-3944.8; 22-AUG-2005 12:10:49; Bright; 39.5; 61; 8Eps Peg ; 2.10; 3900;occ; 79; 0;18185
 3;-2799.1; 22-AUG-2005 12:29:55; Bright; 46.5; 74; 11Bet Cas ; 2.27; 6600;occ; 93; 0;18185
 4;-2665.3; 22-AUG-2005 12:32:08; Bright; 12.0; 76; 27Gam Cas ; 2.30; 30000;occ; 24; 0;18185
 5;-1852.5; 22-AUG-2005 12:45:41; Bright; 53.0; 6; 13Alp Aur ; 0.08; 3400;occ; 106; 0;18185
 6;-1662.3; 22-AUG-2005 12:48:51; Bright; 41.0; 107; 37The Aur ; 2.65; 11000;occ; 82; 0;18185
 7;-1463.0; 22-AUG-2005 12:52:11; Dark ; 56.0; 28; 12Bet Tau ; 1.65; 15200;occ; 112; 0;18185
 8;-1309.1; 22-AUG-2005 12:54:45; Dark ; 52.5; 176; 23Zet Tau ; 3.02; 22000;occ; 105; 0;18185
 9;-1058.4; 22-AUG-2005 12:58:55; Dark ; 65.0; 14; 58Alp Ori ; 0.87; 3000;occ; 130; 0;18185
10; -965.8; 22-AUG-2005 13:00:28; Dark ; 55.0; 27; 24Gam Ori ; 1.64; 26000;occ; 110; 0;18185
11; -848.5; 22-AUG-2005 13:02:25; Dark ; 54.5; 30; 46Eps Ori ; 1.69; 30000;occ; 109; 0;18185
12; -759.7; 22-AUG-2005 13:03:54; Dark ; 49.5; 125; 44Iot Ori ; 2.77; 30000;occ; 99; 0;18185
13; -648.8; 22-AUG-2005 13:05:45; Dark ; 61.5; 7; 19Bet Ori ; 0.10; 14000;occ; 123; 0;18185
14; -550.6; 22-AUG-2005 13:07:23; Dark ; 51.5; 101; 11Alp Lep ; 2.58; 7000;occ; 103; 0;18185
15; -375.8; 22-AUG-2005 13:10:18; Dark ; 59.0; 0; ; 0.00; 0;occ; 118; 0;18185
16; 321.6; 22-AUG-2005 13:21:55; Dark ; 52.0; 157; The1Eri ; 2.91; 9300;occ; 104; 0;18186
17; 873.4; 22-AUG-2005 13:31:07; Dark ; 53.5; 84; Alp Phe ; 2.40; 4500;occ; 107; 0;18186
18; 1287.7; 22-AUG-2005 13:38:01; Dark ; 52.0; 18; 24Alp PsA ; 1.17; 9700;occ; 104; 0;18186
/nas3/ENVISAT/GOMOS/GOM_NL__0P/GOM_NL__0PNPDK20050822_134819_000054682040_00096_18186_0367.N1
 1;-4130.1; 22-AUG-2005 13:48:19; Bright; 43.0; 162; 34Alp Aqr ; 2.94; 5350;occ; 86; 0;18186
 2;-3945.0; 22-AUG-2005 13:51:25; Bright; 40.0; 61; 8Eps Peg ; 2.10; 3900;occ; 80; 0;18186
 3;-2799.9; 22-AUG-2005 14:10:30; Bright; 41.5; 74; 11Bet Cas ; 2.27; 6600;occ; 83; 0;18186
 4;-2666.0; 22-AUG-2005 14:12:44; Bright; 14.0; 76; 27Gam Cas ; 2.30; 30000;occ; 28; 0;18186
 5;-1852.6; 22-AUG-2005 14:26:17; Bright; 50.0; 6; 13Alp Aur ; 0.08; 3400;occ; 100; 0;18186

```



```

6;-1662.2; 22-AUG-2005 14:29:27; Bright; 41.0; 107; 37The Aur ; 2.65; 11000;occ; 82; 0;18186
7;-1462.8; 22-AUG-2005 14:32:47; Dark ; 56.0; 28; 12Bet Tau ; 1.65; 15200;occ; 112; 0;18186
8;-1308.7; 22-AUG-2005 14:35:21; Dark ; 50.5; 176; 23Zet Tau ; 3.02; 22000;occ; 101; 0;18186
9;-1057.9; 22-AUG-2005 14:39:32; Dark ; 58.0; 14; 58Alp Ori ; 0.87; 3000;occ; 116; 0;18186
10; -965.1; 22-AUG-2005 14:41:05; Dark ; 57.0; 27; 24Gam Ori ; 1.64; 26000;occ; 114; 0;18186
11; -847.7; 22-AUG-2005 14:43:02; Dark ; 54.5; 30; 46Eps Ori ; 1.69; 30000;occ; 109; 0;18186
12; -759.0; 22-AUG-2005 14:44:31; Dark ; 51.5; 125; 44Iot Ori ; 2.77; 30000;occ; 103; 0;18186
13; -647.7; 22-AUG-2005 14:46:22; Dark ; 61.0; 7; 19Bet Ori ; 0.10; 14000;occ; 122; 0;18186
14; -549.7; 22-AUG-2005 14:48:00; Dark ; 48.0; 101; 11Alp Lep ; 2.58; 7000;occ; 96; 0;18186
15; -374.9; 22-AUG-2005 14:50:55; Dark ; 59.5; 0; ; 0.00; 0;occ; 119; 0;18186
16; 322.7; 22-AUG-2005 15:02:32; Dark ; 51.5; 157; The1Eri ; 2.91; 9300;occ; 103; 0;18187
17; 874.1; 22-AUG-2005 15:11:44; Dark ; 58.5; 84; Alp Phe ; 2.40; 4500;occ; 117; 0;18187
18; 1288.1; 22-AUG-2005 15:18:38; Dark ; 50.5; 18; 24Alp PsA ; 1.17; 9700;occ; 101; 0;18187
/nas3/ENVISAT/GOMOS/GOM_NL__0P/GOM_NL__0PNPDK20050822_134819_000054682040_00096_18186_0371.N1
1;-4130.1; 22-AUG-2005 13:48:19; Bright; 43.0; 162; 34Alp Aqr ; 2.94; 5350;occ; 86; 0;18186
2;-3945.0; 22-AUG-2005 13:51:25; Bright; 40.0; 61; 8Eps Peg ; 2.10; 3900;occ; 80; 0;18186
3;-2799.9; 22-AUG-2005 14:10:30; Bright; 41.5; 74; 11Bet Cas ; 2.27; 6600;occ; 83; 0;18186
4;-2666.0; 22-AUG-2005 14:12:44; Bright; 14.0; 76; 27Gam Cas ; 2.30; 30000;occ; 28; 0;18186
5;-1852.6; 22-AUG-2005 14:26:17; Bright; 50.0; 6; 13Alp Aur ; 0.08; 3400;occ; 100; 0;18186
6;-1662.2; 22-AUG-2005 14:29:27; Bright; 41.0; 107; 37The Aur ; 2.65; 11000;occ; 82; 0;18186
7;-1462.8; 22-AUG-2005 14:32:47; Dark ; 56.0; 28; 12Bet Tau ; 1.65; 15200;occ; 112; 0;18186
8;-1308.7; 22-AUG-2005 14:35:21; Dark ; 50.5; 176; 23Zet Tau ; 3.02; 22000;occ; 101; 0;18186
9;-1057.9; 22-AUG-2005 14:39:32; Dark ; 58.0; 14; 58Alp Ori ; 0.87; 3000;occ; 116; 0;18186
10; -965.1; 22-AUG-2005 14:41:05; Dark ; 57.0; 27; 24Gam Ori ; 1.64; 26000;occ; 114; 0;18186
11; -847.7; 22-AUG-2005 14:43:02; Dark ; 54.5; 30; 46Eps Ori ; 1.69; 30000;occ; 109; 0;18186
12; -759.0; 22-AUG-2005 14:44:31; Dark ; 51.5; 125; 44Iot Ori ; 2.77; 30000;occ; 103; 0;18186
13; -647.7; 22-AUG-2005 14:46:22; Dark ; 61.0; 7; 19Bet Ori ; 0.10; 14000;occ; 122; 0;18186
14; -549.7; 22-AUG-2005 14:48:00; Dark ; 48.0; 101; 11Alp Lep ; 2.58; 7000;occ; 96; 0;18186
15; -374.9; 22-AUG-2005 14:50:55; Dark ; 59.5; 0; ; 0.00; 0;occ; 119; 0;18186
16; 322.7; 22-AUG-2005 15:02:32; Dark ; 51.5; 157; The1Eri ; 2.91; 9300;occ; 103; 0;18187
17; 874.1; 22-AUG-2005 15:11:44; Dark ; 58.5; 84; Alp Phe ; 2.40; 4500;occ; 117; 0;18187
18; 1288.1; 22-AUG-2005 15:18:38; Dark ; 50.5; 18; 24Alp PsA ; 1.17; 9700;occ; 101; 0;18187
/nas3/ENVISAT/GOMOS/GOM_NL__0P/GOM_NL__0PNPDK20050822_152855_000050622040_00097_18187_0368.N1
1;-4130.3; 22-AUG-2005 15:28:55; Bright; 43.0; 162; 34Alp Aqr ; 2.94; 5350;occ; 86; 0;18187
2;-3945.2; 22-AUG-2005 15:32:00; Bright; 40.0; 61; 8Eps Peg ; 2.10; 3900;occ; 80; 0;18187
3;-2800.7; 22-AUG-2005 15:51:05; Bright; 45.5; 74; 11Bet Cas ; 2.27; 6600;occ; 91; 0;18187
4;-2666.8; 22-AUG-2005 15:53:19; Bright; 14.0; 76; 27Gam Cas ; 2.30; 30000;occ; 28; 0;18187
5;-1852.8; 22-AUG-2005 16:06:53; Bright; 52.5; 6; 13Alp Aur ; 0.08; 3400;occ; 105; 0;18187
6;-1662.2; 22-AUG-2005 16:10:03; Bright; 61.0; 107; 37The Aur ; 2.65; 11000;occ; 122; 0;18187
7;-1462.5; 22-AUG-2005 16:13:23; Dark ; 53.5; 28; 12Bet Tau ; 1.65; 15200;occ; 107; 0;18187
8;-1308.3; 22-AUG-2005 16:15:57; Dark ; 48.5; 176; 23Zet Tau ; 3.02; 22000;occ; 97; 0;18187
9;-1057.3; 22-AUG-2005 16:20:08; Dark ; 58.5; 14; 58Alp Ori ; 0.87; 3000;occ; 117; 0;18187
10; -964.3; 22-AUG-2005 16:21:41; Dark ; 61.0; 27; 24Gam Ori ; 1.64; 26000;occ; 122; 0;18187
11; -846.8; 22-AUG-2005 16:23:39; Dark ; 56.5; 30; 46Eps Ori ; 1.69; 30000;occ; 113; 0;18187
12; -758.1; 22-AUG-2005 16:25:07; Dark ; 47.0; 125; 44Iot Ori ; 2.77; 30000;occ; 94; 0;18187
13; -646.7; 22-AUG-2005 16:26:59; Dark ; 61.0; 7; 19Bet Ori ; 0.10; 14000;occ; 122; 0;18187
14; -548.8; 22-AUG-2005 16:28:37; Dark ; 48.0; 101; 11Alp Lep ; 2.58; 7000;occ; 96; 0;18187
15; -374.0; 22-AUG-2005 16:31:32; Dark ; 59.0; 0; ; 0.00; 0;occ; 118; 0;18187
16; 323.9; 22-AUG-2005 16:43:10; Dark ; 53.5; 157; The1Eri ; 2.91; 9300;occ; 107; 0;18188
17; 874.8; 22-AUG-2005 16:52:20; Dark ; 57.5; 84; Alp Phe ; 2.40; 4500;occ; 115; 0;18188
/nas3/ENVISAT/GOMOS/GOM_NL__0P/GOM_NL__0PNPDK20050822_165914_000056822040_00098_18188_0369.N1
1;-4747.6; 22-AUG-2005 16:59:14; Dark ; 52.0; 18; 24Alp PsA ; 1.17; 9700;occ; 104; 0;18188
2;-4130.4; 22-AUG-2005 17:09:31; Bright; 43.5; 162; 34Alp Aqr ; 2.94; 5350;occ; 87; 0;18188
3;-3945.4; 22-AUG-2005 17:12:36; Bright; 40.0; 61; 8Eps Peg ; 2.10; 3900;occ; 80; 0;18188
4;-2801.3; 22-AUG-2005 17:31:40; Bright; 46.5; 74; 11Bet Cas ; 2.27; 6600;occ; 93; 0;18188
5;-2667.6; 22-AUG-2005 17:33:54; Bright; 15.0; 76; 27Gam Cas ; 2.30; 30000;occ; 30; 0;18188
6;-1853.0; 22-AUG-2005 17:47:29; Bright; 52.0; 6; 13Alp Aur ; 0.08; 3400;occ; 104; 0;18188
7;-1662.2; 22-AUG-2005 17:50:39; Bright; 43.5; 107; 37The Aur ; 2.65; 11000;occ; 87; 0;18188
8;-1462.3; 22-AUG-2005 17:53:59; Dark ; 58.5; 28; 12Bet Tau ; 1.65; 15200;occ; 117; 0;18188
9;-1308.0; 22-AUG-2005 17:56:34; Dark ; 49.0; 176; 23Zet Tau ; 3.02; 22000;occ; 98; 0;18188
10;-1056.8; 22-AUG-2005 18:00:45; Dark ; 65.0; 14; 58Alp Ori ; 0.87; 3000;occ; 130; 0;18188
11; -963.5; 22-AUG-2005 18:02:18; Dark ; 58.5; 27; 24Gam Ori ; 1.64; 26000;occ; 117; 0;18188
12; -846.0; 22-AUG-2005 18:04:16; Dark ; 49.5; 30; 46Eps Ori ; 1.69; 30000;occ; 99; 0;18188
13; -757.3; 22-AUG-2005 18:05:44; Dark ; 48.0; 125; 44Iot Ori ; 2.77; 30000;occ; 96; 0;18188
14; -645.7; 22-AUG-2005 18:07:36; Dark ; 61.5; 7; 19Bet Ori ; 0.10; 14000;occ; 123; 0;18188
15; -373.1; 22-AUG-2005 18:12:08; Dark ; 59.5; 0; ; 0.00; 0;occ; 119; 0;18188
16; 325.2; 22-AUG-2005 18:23:47; Dark ; 54.0; 157; The1Eri ; 2.91; 9300;occ; 108; 0;18189
17; 875.6; 22-AUG-2005 18:32:57; Dark ; 60.0; 84; Alp Phe ; 2.40; 4500;occ; 120; 0;18189

```

```

/nas3/ENVISAT/GOMOS/GOM_NL__0P/GOM_NL__0PNPDK20050822_183337_000060442040_00099_18189_0370.N1
 1;-5120.4; 22-AUG-2005 18:33:37; Dark ; 60.5; 84; Alp Phe ; 2.40; 4500;occ; 121; 80;18189
 2;-4747.2; 22-AUG-2005 18:39:50; Dark ; 53.5; 18; 24Alp PsA ; 1.17; 9700;occ; 107; 0;18189
 3;-4130.5; 22-AUG-2005 18:50:07; Bright; 43.5; 162; 34Alp Aqr ; 2.94; 5350;occ; 87; 0;18189
 4;-3945.5; 22-AUG-2005 18:53:12; Bright; 41.0; 61; 8Eps Peg ; 2.10; 3900;occ; 82; 0;18189
 5;-2802.1; 22-AUG-2005 19:12:15; Bright; 45.0; 74; 11Bet Cas ; 2.27; 6600;occ; 90; 0;18189
 6;-2668.3; 22-AUG-2005 19:14:29; Bright; 15.0; 76; 27Gam Cas ; 2.30; 30000;occ; 30; 0;18189
 7;-1853.2; 22-AUG-2005 19:28:04; Bright; 49.5; 6; 13Alp Aur ; 0.08; 3400;occ; 99; 0;18189
 8;-1662.0; 22-AUG-2005 19:31:16; Bright; 41.0; 107; 37The Aur ; 2.65; 11000;occ; 82; 0;18189
 9;-1462.2; 22-AUG-2005 19:34:35; Dark ; 59.0; 28; 12Bet Tau ; 1.65; 15200;occ; 118; 0;18189
10;-1307.4; 22-AUG-2005 19:37:10; Dark ; 53.0; 176; 23Zet Tau ; 3.02; 22000;occ; 106; 0;18189
11;-1056.2; 22-AUG-2005 19:41:21; Dark ; 65.0; 14; 58Alp Ori ; 0.87; 3000;occ; 130; 0;18189
12;-962.7; 22-AUG-2005 19:42:55; Dark ; 54.0; 27; 24Gam Ori ; 1.64; 26000;occ; 108; 0;18189
13;-845.4; 22-AUG-2005 19:44:52; Dark ; 48.0; 30; 46Eps Ori ; 1.69; 30000;occ; 96; 0;18189
14;-756.5; 22-AUG-2005 19:46:21; Dark ; 49.0; 125; 44Iot Ori ; 2.77; 30000;occ; 98; 0;18189
15;-644.6; 22-AUG-2005 19:48:13; Dark ; 65.5; 7; 19Bet Ori ; 0.10; 14000;occ; 131; 0;18189
16;-372.2; 22-AUG-2005 19:52:45; Dark ; 59.0; 0; ; 0.00; 0;occ; 118; 0;18189
17; 326.4; 22-AUG-2005 20:04:24; Dark ; 55.0; 157; The1Eri ; 2.91; 9300;occ; 110; 0;18190
18; 876.3; 22-AUG-2005 20:13:34; Dark ; 48.0; 84; Alp Phe ; 2.40; 4500;occ; 96; 0;18190
/nas3/ENVISAT/GOMOS/GOM_NL__0P/GOM_NL__0PNPDE20050821_001200_000054662040_00073_18163_0267.N1
 1; -683.3; 21-AUG-2005 00:12:00; Dark ; 41.5; 47; 2Bet CMA ; 1.98; 28000;occ; 83; 1;18163
 2; -344.0; 21-AUG-2005 00:17:39; Dark ; 42.0; 108; Alp Col ; 2.65; 15200;occ; 84; 0;18163
 3; 196.7; 21-AUG-2005 00:26:40; Dark ; 59.5; 0; ; 0.00; 0;occ; 119; 0;18164
 4; 504.1; 21-AUG-2005 00:31:47; Dark ; 45.5; 9; Alp Eri ; 0.45; 24000;occ; 91; 0;18164
 5; 995.1; 21-AUG-2005 00:39:58; Dark ; 55.5; 63; Bet Gru ; 2.15; 2800;occ; 111; 0;18164
 6; 1214.9; 21-AUG-2005 00:43:38; Dark ; 41.5; 172; Gam Gru ; 3.00; 13100;occ; 83; 0;18164
 7; 1599.8; 21-AUG-2005 00:50:03; Bright; 41.5; 142; 49Del Cap ; 2.85; 8900;occ; 83; 0;18164
 8; 1799.5; 21-AUG-2005 00:53:23; Bright; 40.0; 154; 22Bet Aqr ; 2.90; 5700;occ; 80; 0;18164
 9; 2491.8; 21-AUG-2005 01:04:55; Bright; 37.0; 92; 53Eps Cyg ; 2.50; 4500;occ; 74; 0;18164
10; 2684.1; 21-AUG-2005 01:08:07; Bright; 36.0; 19; 50Alp Cyg ; 1.25; 10500;occ; 72; 0;18164
11; 2999.7; 21-AUG-2005 01:13:23; Bright; 37.5; 89; 5Alp Cep ; 2.45; 8000;occ; 75; 0;18164
12; 4643.1; 21-AUG-2005 01:40:46; Dark ; 58.0; 151; 13Mu Gem ; 2.89; 3000;occ; 116; 0;18164
13; 4740.7; 21-AUG-2005 01:42:24; Dark ; 43.0; 44; 24Gam Gem ; 1.93; 11000;occ; 86; 0;18164
/nas3/ENVISAT/GOMOS/GOM_NL__0P/GOM_NL__0PNPDE20050821_015816_000033752040_00074_18164_0268.N1
 1; -343.4; 21-AUG-2005 01:58:16; Dark ; 41.5; 108; Alp Col ; 2.65; 15200;occ; 83; 0;18164
 2; 197.4; 21-AUG-2005 02:07:17; Dark ; 59.5; 0; ; 0.00; 0;occ; 119; 0;18165
 3; 504.8; 21-AUG-2005 02:12:24; Dark ; 55.5; 9; Alp Eri ; 0.45; 24000;occ; 111; 0;18165
 4; 995.5; 21-AUG-2005 02:20:35; Dark ; 45.0; 63; Bet Gru ; 2.15; 2800;occ; 90; 0;18165
 5; 1215.4; 21-AUG-2005 02:24:15; Dark ; 39.0; 172; Gam Gru ; 3.00; 13100;occ; 78; 0;18165
 6; 1600.0; 21-AUG-2005 02:30:39; Bright; 41.0; 142; 49Del Cap ; 2.85; 8900;occ; 82; 0;18165
 7; 1799.6; 21-AUG-2005 02:33:59; Bright; 40.5; 154; 22Bet Aqr ; 2.90; 5700;occ; 81; 0;18165
 8; 2491.7; 21-AUG-2005 02:45:31; Bright; 39.0; 92; 53Eps Cyg ; 2.50; 4500;occ; 78; 0;18165
 9; 2684.0; 21-AUG-2005 02:48:43; Bright; 36.5; 19; 50Alp Cyg ; 1.25; 10500;occ; 73; 0;18165
10; 2999.5; 21-AUG-2005 02:53:59; Bright; 33.5; 89; 5Alp Cep ; 2.45; 8000;occ; 67; 0;18165
/nas3/ENVISAT/GOMOS/GOM_NL__0P/GOM_NL__0PNPDE20050821_032123_000044272040_00075_18165_0269.N1
 1;-1392.5; 21-AUG-2005 03:21:23; Dark ; 58.0; 151; 13Mu Gem ; 2.89; 3000;occ; 116; 0;18165
 2;-1295.0; 21-AUG-2005 03:23:00; Dark ; 45.0; 44; 24Gam Gem ; 1.93; 11000;occ; 90; 0;18165
 3; -682.9; 21-AUG-2005 03:33:12; Dark ; 39.0; 47; 2Bet CMA ; 1.98; 28000;occ; 78; 0;18165
 4; -342.7; 21-AUG-2005 03:38:52; Dark ; 42.0; 108; Alp Col ; 2.65; 15200;occ; 84; 0;18165
 5; 198.2; 21-AUG-2005 03:47:53; Dark ; 59.5; 0; ; 0.00; 0;occ; 119; 0;18166
 6; 505.6; 21-AUG-2005 03:53:01; Dark ; 45.0; 9; Alp Eri ; 0.45; 24000;occ; 90; 0;18166
 7; 996.1; 21-AUG-2005 04:01:11; Dark ; 44.5; 63; Bet Gru ; 2.15; 2800;occ; 89; 0;18166
 8; 1215.7; 21-AUG-2005 04:04:51; Dark ; 39.5; 172; Gam Gru ; 3.00; 13100;occ; 79; 0;18166
 9; 1600.3; 21-AUG-2005 04:11:15; Bright; 41.0; 142; 49Del Cap ; 2.85; 8900;occ; 82; 0;18166
10; 1799.6; 21-AUG-2005 04:14:35; Bright; 40.0; 154; 22Bet Aqr ; 2.90; 5700;occ; 80; 0;18166
11; 2491.8; 21-AUG-2005 04:26:07; Bright; 38.5; 92; 53Eps Cyg ; 2.50; 4500;occ; 77; 0;18166
12; 2684.0; 21-AUG-2005 04:29:19; Bright; 37.5; 19; 50Alp Cyg ; 1.25; 10500;occ; 75; 0;18166
13; 2999.3; 21-AUG-2005 04:34:34; Bright; 36.5; 89; 5Alp Cep ; 2.45; 8000;occ; 73; 0;18166
/nas3/ENVISAT/GOMOS/GOM_NL__0P/GOM_NL__0PNPDE20050821_050159_000044262040_00076_18166_0270.N1
 1;-1392.3; 21-AUG-2005 05:01:59; Dark ; 51.0; 151; 13Mu Gem ; 2.89; 3000;occ; 102; 0;18166
 2;-1294.7; 21-AUG-2005 05:03:36; Dark ; 44.0; 44; 24Gam Gem ; 1.93; 11000;occ; 88; 0;18166
 3; -682.3; 21-AUG-2005 05:13:49; Dark ; 40.0; 47; 2Bet CMA ; 1.98; 28000;occ; 80; 0;18166
 4; -342.0; 21-AUG-2005 05:19:29; Dark ; 42.5; 108; Alp Col ; 2.65; 15200;occ; 85; 0;18166
 5; 198.9; 21-AUG-2005 05:28:30; Dark ; 59.5; 0; ; 0.00; 0;occ; 119; 0;18167
 6; 506.2; 21-AUG-2005 05:33:37; Dark ; 45.0; 9; Alp Eri ; 0.45; 24000;occ; 90; 0;18167
 7; 996.4; 21-AUG-2005 05:41:48; Dark ; 52.5; 63; Bet Gru ; 2.15; 2800;occ; 105; 0;18167
 8; 1216.0; 21-AUG-2005 05:45:27; Dark ; 40.5; 172; Gam Gru ; 3.00; 13100;occ; 81; 0;18167
 9; 1600.3; 21-AUG-2005 05:51:51; Bright; 42.0; 142; 49Del Cap ; 2.85; 8900;occ; 84; 0;18167

```

```

10; 1799.6; 21-AUG-2005 05:55:11; Bright; 40.0; 154; 22Bet Aqr ; 2.90; 5700;occ; 80; 0;18167
11; 2491.6; 21-AUG-2005 06:06:43; Bright; 37.0; 92; 53Eps Cyg ; 2.50; 4500;occ; 74; 0;18167
12; 2683.9; 21-AUG-2005 06:09:55; Bright; 38.5; 19; 50Alp Cyg ; 1.25; 10500;occ; 77; 0;18167
13; 2999.1; 21-AUG-2005 06:15:10; Bright; 36.0; 89; 5Alp Cep ; 2.45; 8000;occ; 72; 0;18167
/nas3/ENVISAT/GOMOS/GOM_NL__0P/GOM_NL__0PNPDE20050821_204715_000037872040_00086_18176_0272.N1
 1; -5035.9; 21-AUG-2005 20:47:15; Dark ; 53.5; 63; Bet Gru ; 2.15; 2800;occ; 107; 0;18176
 2; -4817.5; 21-AUG-2005 20:50:53; Dark ; 40.0; 172; Gam Gru ; 3.00; 13100;occ; 80; 0;18176
 3; -4434.5; 21-AUG-2005 20:57:16; Bright; 39.5; 142; 49Del Cap ; 2.85; 8900;occ; 79; 0;18176
 4; -4236.1; 21-AUG-2005 21:00:34; Bright; 39.0; 154; 22Bet Aqr ; 2.90; 5700;occ; 78; 0;18176
 5; -3545.2; 21-AUG-2005 21:12:05; Bright; 35.0; 92; 53Eps Cyg ; 2.50; 4500;occ; 70; 0;18176
 6; -3353.0; 21-AUG-2005 21:15:17; Bright; 38.0; 19; 50Alp Cyg ; 1.25; 10500;occ; 76; 0;18176
 7; -3038.7; 21-AUG-2005 21:20:32; Bright; 38.5; 89; 5Alp Cep ; 2.45; 8000;occ; 77; 0;18176
 8; -1389.8; 21-AUG-2005 21:48:01; Dark ; 50.5; 151; 13Mu Gem ; 2.89; 3000;occ; 101; 0;18176
 9; -1291.7; 21-AUG-2005 21:49:39; Dark ; 44.0; 44; 24Gam Gem ; 1.93; 11000;occ; 88; 0;18176
/nas3/ENVISAT/GOMOS/GOM_NL__0P/GOM_NL__0PNPDE20050821_215953_000060662040_00086_18176_0273.N1
 1; -677.0; 21-AUG-2005 21:59:53; Dark ; 43.5; 47; 2Bet CMA ; 1.98; 28000;occ; 87; 0;18176
 2; -335.2; 21-AUG-2005 22:05:35; Dark ; 41.5; 108; Alp Col ; 2.65; 15200;occ; 83; 0;18176
 3; 206.5; 21-AUG-2005 22:14:37; Dark ; 59.5; 0; ; 0.00; 0;occ; 119; 0;18177
 4; 512.7; 21-AUG-2005 22:19:43; Dark ; 45.0; 9; Alp Eri ; 0.45; 24000;occ; 90; 0;18177
 5; 1000.4; 21-AUG-2005 22:27:51; Dark ; 54.5; 63; Bet Gru ; 2.15; 2800;occ; 109; 0;18177
 6; 1218.8; 21-AUG-2005 22:31:29; Dark ; 38.0; 172; Gam Gru ; 3.00; 13100;occ; 76; 0;18177
 7; 1601.6; 21-AUG-2005 22:37:52; Bright; 40.5; 142; 49Del Cap ; 2.85; 8900;occ; 81; 0;18177
 8; 1799.8; 21-AUG-2005 22:41:10; Bright; 40.5; 154; 22Bet Aqr ; 2.90; 5700;occ; 81; 0;18177
 9; 2490.5; 21-AUG-2005 22:52:41; Bright; 37.0; 92; 53Eps Cyg ; 2.50; 4500;occ; 74; 0;18177
10; 2682.7; 21-AUG-2005 22:55:53; Bright; 36.0; 19; 50Alp Cyg ; 1.25; 10500;occ; 72; 0;18177
11; 2997.0; 21-AUG-2005 23:01:07; Bright; 38.0; 89; 5Alp Cep ; 2.45; 8000;occ; 76; 0;18177
12; 4646.3; 21-AUG-2005 23:28:37; Dark ; 53.0; 151; 13Mu Gem ; 2.89; 3000;occ; 106; 0;18177
13; 4744.4; 21-AUG-2005 23:30:15; Dark ; 47.0; 44; 24Gam Gem ; 1.93; 11000;occ; 94; 0;18177
14; 5359.3; 21-AUG-2005 23:40:30; Dark ; 31.0; 47; 2Bet CMA ; 1.98; 28000;occ; 62; 0;18177
/nas3/ENVISAT/GOMOS/GOM_NL__0P/GOM_NL__0PNPDE20050821_234030_000002322040_00087_18177_0274.N1
 1; -676.6; 21-AUG-2005 23:40:30; Dark ; 41.0; 47; 2Bet CMA ; 1.98; 28000;occ; 82; 0;18177
 2; -466.0; 21-AUG-2005 23:44:00; Dark ; 22.5; 177; 1Zet CMA ; 3.02; 26000;occ; 45; 0;18177
/nas3/ENVISAT/GOMOS/GOM_NL__0P/GOM_NL__0PNPDK20050821_091623_000058772040_00079_18169_0355.N1
 1; -4236.3; 21-AUG-2005 09:16:23; Bright; 40.0; 154; 22Bet Aqr ; 2.90; 5700;occ; 80; 0;18169
 2; -3544.5; 21-AUG-2005 09:27:54; Bright; 36.5; 92; 53Eps Cyg ; 2.50; 4500;occ; 73; 0;18169
 3; -3352.3; 21-AUG-2005 09:31:07; Bright; 35.0; 19; 50Alp Cyg ; 1.25; 10500;occ; 70; 0;18169
 4; -3037.2; 21-AUG-2005 09:36:22; Bright; 37.5; 89; 5Alp Cep ; 2.45; 8000;occ; 75; 0;18169
 5; -1391.5; 21-AUG-2005 10:03:47; Dark ; 40.0; 151; 13Mu Gem ; 2.89; 3000;occ; 80; 0;18169
 6; -1293.7; 21-AUG-2005 10:05:25; Dark ; 36.5; 44; 24Gam Gem ; 1.93; 11000;occ; 73; 0;18169
 7; -680.6; 21-AUG-2005 10:15:38; Dark ; 44.5; 47; 2Bet CMA ; 1.98; 28000;occ; 89; 0;18169
 8; -340.0; 21-AUG-2005 10:21:19; Dark ; 42.5; 108; Alp Col ; 2.65; 15200;occ; 85; 0;18169
 9; 201.2; 21-AUG-2005 10:30:20; Dark ; 59.5; 0; ; 0.00; 0;occ; 119; 0;18170
10; 508.2; 21-AUG-2005 10:35:27; Dark ; 45.5; 9; Alp Eri ; 0.45; 24000;occ; 91; 0;18170
11; 997.6; 21-AUG-2005 10:43:37; Dark ; 49.5; 63; Bet Gru ; 2.15; 2800;occ; 99; 0;18170
12; 1216.8; 21-AUG-2005 10:47:16; Dark ; 40.0; 172; Gam Gru ; 3.00; 13100;occ; 80; 0;18170
13; 1600.7; 21-AUG-2005 10:53:40; Bright; 41.0; 142; 49Del Cap ; 2.85; 8900;occ; 82; 0;18170
/nas3/ENVISAT/GOMOS/GOM_NL__0P/GOM_NL__0PNPDK20050821_105419_000056512040_00080_18170_0356.N1
 1; -4396.2; 21-AUG-2005 10:54:19; Bright; 41.5; 142; 49Del Cap ; 2.85; 8900;occ; 83; 78;18170
 2; -4236.3; 21-AUG-2005 10:56:58; Bright; 40.5; 154; 22Bet Aqr ; 2.90; 5700;occ; 81; 0;18170
 3; -3544.6; 21-AUG-2005 11:08:30; Bright; 38.0; 92; 53Eps Cyg ; 2.50; 4500;occ; 76; 0;18170
 4; -3352.3; 21-AUG-2005 11:11:42; Bright; 38.0; 19; 50Alp Cyg ; 1.25; 10500;occ; 76; 0;18170
 5; -3037.4; 21-AUG-2005 11:16:57; Bright; 37.5; 89; 5Alp Cep ; 2.45; 8000;occ; 75; 0;18170
 6; -1391.2; 21-AUG-2005 11:44:24; Dark ; 39.5; 151; 13Mu Gem ; 2.89; 3000;occ; 79; 0;18170
 7; -1293.5; 21-AUG-2005 11:46:01; Dark ; 38.0; 44; 24Gam Gem ; 1.93; 11000;occ; 76; 0;18170
 8; -680.1; 21-AUG-2005 11:56:15; Dark ; 41.5; 47; 2Bet CMA ; 1.98; 28000;occ; 83; 0;18170
 9; -339.2; 21-AUG-2005 12:01:56; Dark ; 41.5; 108; Alp Col ; 2.65; 15200;occ; 83; 0;18170
10; 201.9; 21-AUG-2005 12:10:57; Dark ; 59.5; 0; ; 0.00; 0;occ; 119; 0;18171
11; 508.8; 21-AUG-2005 12:16:04; Dark ; 51.0; 9; Alp Eri ; 0.45; 24000;occ; 102; 0;18171
12; 998.0; 21-AUG-2005 12:24:13; Dark ; 54.0; 63; Bet Gru ; 2.15; 2800;occ; 108; 0;18171
13; 1217.1; 21-AUG-2005 12:27:52; Dark ; 39.0; 172; Gam Gru ; 3.00; 13100;occ; 78; 0;18171
/nas3/ENVISAT/GOMOS/GOM_NL__0P/GOM_NL__0PNPDK20050821_123416_000056912040_00081_18171_0357.N1
 1; -4435.1; 21-AUG-2005 12:34:16; Bright; 41.5; 142; 49Del Cap ; 2.85; 8900;occ; 83; 0;18171
 2; -4236.2; 21-AUG-2005 12:37:34; Bright; 40.5; 154; 22Bet Aqr ; 2.90; 5700;occ; 81; 0;18171
 3; -3544.7; 21-AUG-2005 12:49:06; Bright; 38.5; 92; 53Eps Cyg ; 2.50; 4500;occ; 77; 0;18171
 4; -3352.5; 21-AUG-2005 12:52:18; Bright; 37.5; 19; 50Alp Cyg ; 1.25; 10500;occ; 75; 0;18171
 5; -3037.6; 21-AUG-2005 12:57:33; Bright; 37.5; 89; 5Alp Cep ; 2.45; 8000;occ; 75; 0;18171
 6; -1391.0; 21-AUG-2005 13:25:00; Dark ; 40.0; 151; 13Mu Gem ; 2.89; 3000;occ; 80; 0;18171
 7; -1293.2; 21-AUG-2005 13:26:38; Dark ; 39.5; 44; 24Gam Gem ; 1.93; 11000;occ; 79; 0;18171

```



```

8; -679.6; 21-AUG-2005 13:36:51; Dark ; 44.5; 47; 2Bet CMa ; 1.98; 2800;occ; 89; 0;18171
9; -338.6; 21-AUG-2005 13:42:32; Dark ; 40.0; 108; Alp Col ; 2.65; 15200;occ; 80; 0;18171
10; 202.7; 21-AUG-2005 13:51:33; Dark ; 59.5; 0; ; 0.00; 0;occ; 119; 0;18172
11; 509.5; 21-AUG-2005 13:56:40; Dark ; 46.0; 9; Alp Eri ; 0.45; 24000;occ; 92; 0;18172
12; 998.5; 21-AUG-2005 14:04:49; Dark ; 47.0; 63; Bet Gru ; 2.15; 2800;occ; 94; 0;18172
13; 1217.4; 21-AUG-2005 14:08:28; Dark ; 39.0; 172; Gam Gru ; 3.00; 13100;occ; 78; 0;18172
/nas3/ENVISAT/GOMOS/GOM_NL__0P/GOM_NL__0PNPDK20050821_141452_000056912040_00082_18172_0358.N1
1; -4434.9; 21-AUG-2005 14:14:52; Bright; 40.5; 142; 49Del Cap ; 2.85; 8900;occ; 81; 0;18172
2; -4236.2; 21-AUG-2005 14:18:10; Bright; 39.0; 154; 22Bet Aqr ; 2.90; 5700;occ; 78; 0;18172
3; -3544.8; 21-AUG-2005 14:29:42; Bright; 35.5; 92; 53Eps Cyg ; 2.50; 4500;occ; 71; 0;18172
4; -3352.6; 21-AUG-2005 14:32:54; Bright; 36.0; 19; 50Alp Cyg ; 1.25; 10500;occ; 72; 0;18172
5; -3037.9; 21-AUG-2005 14:38:09; Bright; 37.5; 89; 5Alp Cep ; 2.45; 8000;occ; 75; 0;18172
6; -1390.8; 21-AUG-2005 15:05:36; Dark ; 52.0; 151; 13Mu Gem ; 2.89; 3000;occ; 104; 0;18172
7; -1292.9; 21-AUG-2005 15:07:14; Dark ; 45.5; 44; 24Gam Gem ; 1.93; 11000;occ; 91; 0;18172
8; -679.0; 21-AUG-2005 15:17:28; Dark ; 43.0; 47; 2Bet CMa ; 1.98; 28000;occ; 86; 0;18172
9; -337.9; 21-AUG-2005 15:23:09; Dark ; 41.5; 108; Alp Col ; 2.65; 15200;occ; 83; 0;18172
10; 203.5; 21-AUG-2005 15:32:10; Dark ; 59.5; 0; ; 0.00; 0;occ; 119; 0;18173
11; 510.2; 21-AUG-2005 15:37:17; Dark ; 46.0; 9; Alp Eri ; 0.45; 24000;occ; 92; 0;18173
12; 998.9; 21-AUG-2005 15:45:26; Dark ; 51.0; 63; Bet Gru ; 2.15; 2800;occ; 102; 0;18173
13; 1217.6; 21-AUG-2005 15:49:04; Dark ; 39.0; 172; Gam Gru ; 3.00; 13100;occ; 78; 0;18173
/nas3/ENVISAT/GOMOS/GOM_NL__0P/GOM_NL__0PNPDK20050821_154905_000058672040_00083_18173_0359.N1
1; -4818.0; 21-AUG-2005 15:49:05; Dark ; 39.5; 172; Gam Gru ; 3.00; 13100;occ; 79; 1;18173
2; -4434.8; 21-AUG-2005 15:55:28; Bright; 41.5; 142; 49Del Cap ; 2.85; 8900;occ; 83; 0;18173
3; -4236.3; 21-AUG-2005 15:58:46; Bright; 40.0; 154; 22Bet Aqr ; 2.90; 5700;occ; 80; 0;18173
4; -3545.0; 21-AUG-2005 16:10:18; Bright; 39.0; 92; 53Eps Cyg ; 2.50; 4500;occ; 78; 0;18173
5; -3352.8; 21-AUG-2005 16:13:30; Bright; 38.5; 19; 50Alp Cyg ; 1.25; 10500;occ; 77; 0;18173
6; -3038.0; 21-AUG-2005 16:18:45; Bright; 37.0; 89; 5Alp Cep ; 2.45; 8000;occ; 74; 0;18173
7; -1390.6; 21-AUG-2005 16:46:12; Dark ; 47.0; 151; 13Mu Gem ; 2.89; 3000;occ; 94; 0;18173
8; -1292.7; 21-AUG-2005 16:47:50; Dark ; 42.0; 44; 24Gam Gem ; 1.93; 11000;occ; 84; 0;18173
9; -678.6; 21-AUG-2005 16:58:04; Dark ; 43.0; 47; 2Bet CMa ; 1.98; 28000;occ; 86; 0;18173
10; -337.4; 21-AUG-2005 17:03:45; Dark ; 42.0; 108; Alp Col ; 2.65; 15200;occ; 84; 0;18173
11; 204.2; 21-AUG-2005 17:12:47; Dark ; 59.5; 0; ; 0.00; 0;occ; 119; 0;18174
12; 510.8; 21-AUG-2005 17:17:53; Dark ; 51.0; 9; Alp Eri ; 0.45; 24000;occ; 102; 0;18174
13; 999.2; 21-AUG-2005 17:26:02; Dark ; 50.5; 63; Bet Gru ; 2.15; 2800;occ; 101; 0;18174
/nas3/ENVISAT/GOMOS/GOM_NL__0P/GOM_NL__0PNPDK20050821_172643_000055522040_00084_18174_0360.N1
1; -4995.8; 21-AUG-2005 17:26:43; Dark ; 51.0; 63; Bet Gru ; 2.15; 2800;occ; 102; 82;18174
2; -4818.0; 21-AUG-2005 17:29:41; Dark ; 39.0; 172; Gam Gru ; 3.00; 13100;occ; 78; 0;18174
3; -4434.8; 21-AUG-2005 17:36:04; Bright; 42.5; 142; 49Del Cap ; 2.85; 8900;occ; 85; 0;18174
4; -4236.2; 21-AUG-2005 17:39:22; Bright; 39.5; 154; 22Bet Aqr ; 2.90; 5700;occ; 79; 0;18174
5; -3545.1; 21-AUG-2005 17:50:54; Bright; 37.0; 92; 53Eps Cyg ; 2.50; 4500;occ; 74; 0;18174
6; -3352.9; 21-AUG-2005 17:54:06; Bright; 38.5; 19; 50Alp Cyg ; 1.25; 10500;occ; 77; 0;18174
7; -3038.3; 21-AUG-2005 17:59:20; Bright; 37.5; 89; 5Alp Cep ; 2.45; 8000;occ; 75; 0;18174
8; -1390.3; 21-AUG-2005 18:26:48; Dark ; 50.5; 151; 13Mu Gem ; 2.89; 3000;occ; 101; 0;18174
9; -1292.4; 21-AUG-2005 18:28:26; Dark ; 45.5; 44; 24Gam Gem ; 1.93; 11000;occ; 91; 0;18174
10; -678.1; 21-AUG-2005 18:38:41; Dark ; 44.5; 47; 2Bet CMa ; 1.98; 28000;occ; 89; 0;18174
11; -336.7; 21-AUG-2005 18:44:22; Dark ; 40.5; 108; Alp Col ; 2.65; 15200;occ; 81; 0;18174
12; 205.0; 21-AUG-2005 18:53:24; Dark ; 59.5; 0; ; 0.00; 0;occ; 119; 0;18175
13; 511.5; 21-AUG-2005 18:58:30; Dark ; 45.5; 9; Alp Eri ; 0.45; 24000;occ; 91; 0;18175
/nas3/ENVISAT/GOMOS/GOM_NL__0P/GOM_NL__0PNPDE20050825_012520_000042332040_00131_18221_0298.N1
1; -767.2; 25-AUG-2005 01:25:20; Dark ; 59.5; 0; ; 0.00; 0;occ; 119; 81;18221
2; -637.0; 25-AUG-2005 01:27:30; Dark ; 58.0; 128; 67Bet Eri ; 2.78; 9700;occ; 116; 0;18221
3; 2315.1; 25-AUG-2005 02:16:42; Bright; 54.5; 90; 54Alp Peg ; 2.49; 11000;occ; 109; 0;18222
4; 2579.4; 25-AUG-2005 02:21:06; Bright; 53.0; 93; 53Bet Peg ; 2.52; 3100;occ; 106; 0;18222
5; 3285.3; 25-AUG-2005 02:32:52; Bright; 45.0; 68; 18Alp Cas ; 2.22; 4500;occ; 90; 0;18222
6; 3423.2; 25-AUG-2005 02:35:10; Bright; 43.5; 110; 37Del Cas ; 2.68; 8900;occ; 87; 0;18222
/nas3/ENVISAT/GOMOS/GOM_NL__0P/GOM_NL__0PNPDE20050825_024115_000057132040_00132_18222_0299.N1
1; -2247.7; 25-AUG-2005 02:41:15; Bright; 55.0; 160; 23Gam Per ; 2.93; 4700;occ; 110; 0;18222
2; -2119.4; 25-AUG-2005 02:43:23; Bright; 60.0; 35; 33Alp Per ; 1.79; 6250;occ; 120; 0;18222
3; -1454.5; 25-AUG-2005 02:54:28; Dark ; 60.0; 28; 12Bet Tau ; 1.65; 15200;occ; 120; 0;18222
4; -935.2; 25-AUG-2005 03:03:08; Dark ; 64.5; 27; 24Gam Ori ; 1.64; 26000;occ; 129; 0;18222
5; -806.3; 25-AUG-2005 03:05:17; Dark ; 59.5; 0; ; 0.00; 0;occ; 119; 0;18222
6; -635.7; 25-AUG-2005 03:08:07; Dark ; 61.0; 128; 67Bet Eri ; 2.78; 9700;occ; 122; 0;18222
7; 2314.3; 25-AUG-2005 03:57:17; Bright; 54.0; 90; 54Alp Peg ; 2.49; 11000;occ; 108; 0;18223
8; 2578.7; 25-AUG-2005 04:01:42; Bright; 53.0; 93; 53Bet Peg ; 2.52; 3100;occ; 106; 0;18223
9; 3284.6; 25-AUG-2005 04:13:27; Bright; 48.0; 68; 18Alp Cas ; 2.22; 4500;occ; 96; 0;18223
10; 3422.5; 25-AUG-2005 04:15:45; Bright; 43.5; 110; 37Del Cas ; 2.68; 8900;occ; 87; 0;18223
/nas3/ENVISAT/GOMOS/GOM_NL__0P/GOM_NL__0PNPDE20050825_042150_000057152040_00133_18223_0300.N1
1; -2248.5; 25-AUG-2005 04:21:50; Bright; 55.5; 160; 23Gam Per ; 2.93; 4700;occ; 111; 0;18223

```

```

2;-2120.2; 25-AUG-2005 04:23:59; Bright; 61.0; 35; 33Alp Per ; 1.79; 6250;occ; 122; 0;18223
3;-1454.3; 25-AUG-2005 04:35:05; Dark ; 57.0; 28; 12Bet Tau ; 1.65; 15200;occ; 114; 0;18223
4; -934.3; 25-AUG-2005 04:43:45; Dark ; 61.5; 27; 24Gam Ori ; 1.64; 26000;occ; 123; 0;18223
5; -804.8; 25-AUG-2005 04:45:54; Dark ; 59.5; 0; ; 0.00; 0;occ; 119; 0;18223
6; -634.5; 25-AUG-2005 04:48:44; Dark ; 63.0; 128; 67Bet Eri ; 2.78; 9700;occ; 126; 0;18223
7; 2313.5; 25-AUG-2005 05:37:52; Bright; 55.0; 90; 54Alp Peg ; 2.49; 11000;occ; 110; 0;18224
8; 2577.7; 25-AUG-2005 05:42:17; Bright; 53.5; 93; 53Bet Peg ; 2.52; 3100;occ; 107; 0;18224
9; 3283.7; 25-AUG-2005 05:54:03; Bright; 49.5; 68; 18Alp Cas ; 2.22; 4500;occ; 99; 0;18224
10; 3421.8; 25-AUG-2005 05:56:21; Bright; 46.0; 110; 37Del Cas ; 2.68; 8900;occ; 92; 0;18224
/nas3/ENVISAT/GOMOS/GOM_NL__0P/GOM_NL__0PNPDK20050825_060226_000016782040_00134_18224_0391.N1
1;-2249.3; 25-AUG-2005 06:02:26; Bright; 56.0; 160; 23Gam Per ; 2.93; 4700;occ; 112; 0;18224
2;-2120.8; 25-AUG-2005 06:04:34; Bright; 62.0; 35; 33Alp Per ; 1.79; 6250;occ; 124; 0;18224
3;-1454.0; 25-AUG-2005 06:15:41; Dark ; 52.5; 28; 12Bet Tau ; 1.65; 15200;occ; 105; 0;18224
4; -933.3; 25-AUG-2005 06:24:22; Dark ; 59.0; 27; 24Gam Ori ; 1.64; 26000;occ; 118; 0;18224
5; -803.4; 25-AUG-2005 06:26:31; Dark ; 59.5; 0; ; 0.00; 0;occ; 119; 0;18224
6; -633.1; 25-AUG-2005 06:29:22; Dark ; 62.5; 128; 67Bet Eri ; 2.78; 9700;occ; 125; 0;18224
/nas3/ENVISAT/GOMOS/GOM_NL__0P/GOM_NL__0PNPDK20050825_103938_000031852040_00137_18227_0392.N1
1;-3724.4; 25-AUG-2005 10:39:38; Bright; 55.0; 90; 54Alp Peg ; 2.49; 11000;occ; 110; 1;18227
2;-3460.8; 25-AUG-2005 10:44:02; Bright; 54.0; 93; 53Bet Peg ; 2.52; 3100;occ; 108; 0;18227
3;-2754.9; 25-AUG-2005 10:55:48; Bright; 48.5; 68; 18Alp Cas ; 2.22; 4500;occ; 97; 0;18227
4;-2616.5; 25-AUG-2005 10:58:06; Bright; 47.5; 110; 37Del Cas ; 2.68; 8900;occ; 95; 0;18227
5;-2251.6; 25-AUG-2005 11:04:11; Bright; 55.0; 160; 23Gam Per ; 2.93; 4700;occ; 110; 0;18227
6;-2123.0; 25-AUG-2005 11:06:19; Bright; 59.5; 35; 33Alp Per ; 1.79; 6250;occ; 119; 0;18227
7;-1453.2; 25-AUG-2005 11:17:29; Dark ; 55.0; 28; 12Bet Tau ; 1.65; 15200;occ; 110; 0;18227
8; -930.8; 25-AUG-2005 11:26:12; Dark ; 61.5; 27; 24Gam Ori ; 1.64; 26000;occ; 123; 0;18227
9; -799.1; 25-AUG-2005 11:28:23; Dark ; 59.5; 0; ; 0.00; 0;occ; 119; 0;18227
10; -562.1; 25-AUG-2005 11:32:20; Dark ; 24.0; 7; 19Bet Ori ; 0.10; 14000;occ; 48; 0;18227
/nas3/ENVISAT/GOMOS/GOM_NL__0P/GOM_NL__0PNPDK20050825_122013_000031962040_00138_18228_0393.N1
1;-3725.6; 25-AUG-2005 12:20:13; Bright; 54.0; 90; 54Alp Peg ; 2.49; 11000;occ; 108; 0;18228
2;-3461.9; 25-AUG-2005 12:24:37; Bright; 49.0; 93; 53Bet Peg ; 2.52; 3100;occ; 98; 0;18228
3;-2755.8; 25-AUG-2005 12:36:23; Bright; 50.0; 68; 18Alp Cas ; 2.22; 4500;occ; 100; 0;18228
4;-2617.1; 25-AUG-2005 12:38:41; Bright; 46.0; 110; 37Del Cas ; 2.68; 8900;occ; 92; 0;18228
5;-2252.3; 25-AUG-2005 12:44:46; Bright; 56.0; 160; 23Gam Per ; 2.93; 4700;occ; 112; 0;18228
6;-2123.8; 25-AUG-2005 12:46:55; Bright; 60.0; 35; 33Alp Per ; 1.79; 6250;occ; 120; 0;18228
7;-1453.1; 25-AUG-2005 12:58:05; Dark ; 60.0; 28; 12Bet Tau ; 1.65; 15200;occ; 120; 0;18228
8; -929.9; 25-AUG-2005 13:06:49; Dark ; 62.0; 27; 24Gam Ori ; 1.64; 26000;occ; 124; 0;18228
9; -797.7; 25-AUG-2005 13:09:01; Dark ; 59.5; 0; ; 0.00; 0;occ; 119; 0;18228
10; -564.8; 25-AUG-2005 13:12:54; Dark ; 36.5; 7; 19Bet Ori ; 0.10; 14000;occ; 73; 0;18228
/nas3/ENVISAT/GOMOS/GOM_NL__0P/GOM_NL__0PNPDK20050825_140048_000031902040_00139_18229_0394.N1
1;-3726.4; 25-AUG-2005 14:00:48; Bright; 54.0; 90; 54Alp Peg ; 2.49; 11000;occ; 108; 0;18229
2;-3462.7; 25-AUG-2005 14:05:12; Bright; 55.5; 93; 53Bet Peg ; 2.52; 3100;occ; 111; 0;18229
3;-2756.6; 25-AUG-2005 14:16:58; Bright; 49.0; 68; 18Alp Cas ; 2.22; 4500;occ; 98; 0;18229
4;-2253.1; 25-AUG-2005 14:25:21; Bright; 53.5; 160; 23Gam Per ; 2.93; 4700;occ; 107; 0;18229
5;-2124.5; 25-AUG-2005 14:27:30; Bright; 59.0; 35; 33Alp Per ; 1.79; 6250;occ; 118; 0;18229
6;-1452.8; 25-AUG-2005 14:38:41; Dark ; 57.0; 28; 12Bet Tau ; 1.65; 15200;occ; 114; 0;18229
7; -929.0; 25-AUG-2005 14:47:25; Dark ; 61.5; 27; 24Gam Ori ; 1.64; 26000;occ; 123; 0;18229
8; -796.3; 25-AUG-2005 14:49:38; Dark ; 59.5; 0; ; 0.00; 0;occ; 119; 0;18229
9; -567.5; 25-AUG-2005 14:53:27; Dark ; 32.5; 7; 19Bet Ori ; 0.10; 14000;occ; 65; 0;18229
/nas3/ENVISAT/GOMOS/GOM_NL__0P/GOM_NL__0PNPDK20050825_154123_000031942040_00140_18230_0395.N1
1;-3727.1; 25-AUG-2005 15:41:23; Bright; 51.5; 90; 54Alp Peg ; 2.49; 11000;occ; 103; 0;18230
2;-3463.6; 25-AUG-2005 15:45:47; Bright; 52.5; 93; 53Bet Peg ; 2.52; 3100;occ; 105; 0;18230
3;-2757.5; 25-AUG-2005 15:57:33; Bright; 48.5; 68; 18Alp Cas ; 2.22; 4500;occ; 97; 0;18230
4;-2618.8; 25-AUG-2005 15:59:52; Bright; 46.5; 110; 37Del Cas ; 2.68; 8900;occ; 93; 0;18230
5;-2253.9; 25-AUG-2005 16:05:56; Bright; 54.5; 160; 23Gam Per ; 2.93; 4700;occ; 109; 0;18230
6;-2125.1; 25-AUG-2005 16:08:05; Bright; 77.5; 35; 33Alp Per ; 1.79; 6250;occ; 155; 0;18230
7;-1452.4; 25-AUG-2005 16:19:18; Dark ; 59.5; 28; 12Bet Tau ; 1.65; 15200;occ; 119; 0;18230
8; -928.0; 25-AUG-2005 16:28:02; Dark ; 61.5; 27; 24Gam Ori ; 1.64; 26000;occ; 123; 0;18230
9; -794.8; 25-AUG-2005 16:30:15; Dark ; 59.5; 0; ; 0.00; 0;occ; 119; 0;18230
10; -570.4; 25-AUG-2005 16:34:00; Dark ; 38.5; 7; 19Bet Ori ; 0.10; 14000;occ; 77; 0;18230
/nas3/ENVISAT/GOMOS/GOM_NL__0P/GOM_NL__0PNPDK20050825_172158_000031962040_00141_18231_0396.N1
1;-3727.9; 25-AUG-2005 17:21:58; Bright; 52.0; 90; 54Alp Peg ; 2.49; 11000;occ; 104; 0;18231
2;-3464.5; 25-AUG-2005 17:26:22; Bright; 56.0; 93; 53Bet Peg ; 2.52; 3100;occ; 112; 0;18231
3;-2758.4; 25-AUG-2005 17:38:08; Bright; 48.5; 68; 18Alp Cas ; 2.22; 4500;occ; 97; 0;18231
4;-2619.5; 25-AUG-2005 17:40:27; Bright; 47.0; 110; 37Del Cas ; 2.68; 8900;occ; 94; 0;18231
5;-2254.7; 25-AUG-2005 17:46:32; Bright; 55.0; 160; 23Gam Per ; 2.93; 4700;occ; 110; 0;18231
6;-2126.0; 25-AUG-2005 17:48:40; Bright; 61.5; 35; 33Alp Per ; 1.79; 6250;occ; 123; 0;18231
7;-1452.3; 25-AUG-2005 17:59:54; Dark ; 62.5; 28; 12Bet Tau ; 1.65; 15200;occ; 125; 0;18231
8; -927.1; 25-AUG-2005 18:08:39; Dark ; 62.5; 27; 24Gam Ori ; 1.64; 26000;occ; 125; 0;18231

```

```

9; -793.4; 25-AUG-2005 18:10:53; Dark ; 59.5; 0; ; 0.00; 0;occ; 119; 0;18231
10; -573.0; 25-AUG-2005 18:14:33; Dark ; 42.0; 7; 19Bet Ori ; 0.10; 14000;occ; 84; 0;18231
/nas3/ENVISAT/GOMOS/GOM_NL__0P/GOM_NL__0PNPDK20050825_190234_000032082040_00142_18232_0397.N1
1; -3728.6; 25-AUG-2005 19:02:34; Bright; 52.5; 90; 54Alp Peg ; 2.49; 11000;occ; 105; 0;18232
2; -3465.3; 25-AUG-2005 19:06:57; Bright; 52.0; 93; 53Bet Peg ; 2.52; 3100;occ; 104; 0;18232
3; -2759.2; 25-AUG-2005 19:18:43; Bright; 49.0; 68; 18Alp Cas ; 2.22; 4500;occ; 98; 0;18232
4; -2620.4; 25-AUG-2005 19:21:02; Bright; 46.5; 110; 37Del Cas ; 2.68; 8900;occ; 93; 0;18232
5; -2255.5; 25-AUG-2005 19:27:07; Bright; 56.5; 160; 23Gam Per ; 2.93; 4700;occ; 113; 0;18232
6; -2126.8; 25-AUG-2005 19:29:16; Bright; 61.0; 35; 33Alp Per ; 1.79; 6250;occ; 122; 0;18232
7; -1452.1; 25-AUG-2005 19:40:30; Dark ; 60.5; 28; 12Bet Tau ; 1.65; 15200;occ; 121; 0;18232
8; -926.2; 25-AUG-2005 19:49:16; Dark ; 58.5; 27; 24Gam Ori ; 1.64; 26000;occ; 117; 0;18232
9; -791.9; 25-AUG-2005 19:51:30; Dark ; 59.5; 0; ; 0.00; 0;occ; 119; 0;18232
10; -575.8; 25-AUG-2005 19:55:06; Dark ; 56.0; 7; 19Bet Ori ; 0.10; 14000;occ; 112; 0;18232
/nas3/ENVISAT/GOMOS/GOM_NL__0P/GOM_NL__0PNPDE20050824_220356_000062082040_00129_18219_0296.N1
1; -779.0; 24-AUG-2005 22:03:56; Dark ; 59.5; 0; ; 0.00; 0;occ; 119; 63;18219
2; -639.5; 24-AUG-2005 22:06:16; Dark ; 60.5; 128; 67Bet Eri ; 2.78; 9700;occ; 121; 0;18219
3; 2316.7; 24-AUG-2005 22:55:32; Bright; 55.0; 90; 54Alp Peg ; 2.49; 11000;occ; 110; 0;18220
4; 2581.2; 24-AUG-2005 22:59:56; Bright; 56.0; 93; 53Bet Peg ; 2.52; 3100;occ; 112; 0;18220
5; 3287.0; 24-AUG-2005 23:11:42; Bright; 49.0; 68; 18Alp Cas ; 2.22; 4500;occ; 98; 0;18220
6; 3424.7; 24-AUG-2005 23:14:00; Bright; 47.0; 110; 37Del Cas ; 2.68; 8900;occ; 94; 0;18220
7; 3789.7; 24-AUG-2005 23:20:05; Bright; 54.0; 160; 23Gam Per ; 2.93; 4700;occ; 108; 0;18220
8; 3917.8; 24-AUG-2005 23:22:13; Bright; 61.5; 35; 33Alp Per ; 1.79; 6250;occ; 123; 0;18220
9; 4580.8; 24-AUG-2005 23:33:16; Dark ; 59.5; 28; 12Bet Tau ; 1.65; 15200;occ; 119; 0;18220
10; 5098.9; 24-AUG-2005 23:41:54; Dark ; 63.0; 27; 24Gam Ori ; 1.64; 26000;occ; 126; 0;18220
11; 5226.8; 24-AUG-2005 23:44:02; Dark ; 59.5; 0; ; 0.00; 0;occ; 119; 0;18220
12; 5397.6; 24-AUG-2005 23:46:53; Dark ; 32.0; 128; 67Bet Eri ; 2.78; 9700;occ; 64; 0;18220
/nas3/ENVISAT/GOMOS/GOM_NL__0P/GOM_NL__0PNPDE20050825_204309_000029622040_00143_18233_0305.N1
1; -3729.4; 25-AUG-2005 20:43:09; Bright; 52.5; 90; 54Alp Peg ; 2.49; 11000;occ; 105; 0;18233
2; -3466.2; 25-AUG-2005 20:47:32; Bright; 53.0; 93; 53Bet Peg ; 2.52; 3100;occ; 106; 0;18233
3; -2760.0; 25-AUG-2005 20:59:18; Bright; 47.5; 68; 18Alp Cas ; 2.22; 4500;occ; 95; 0;18233
4; -2621.1; 25-AUG-2005 21:01:37; Bright; 46.5; 110; 37Del Cas ; 2.68; 8900;occ; 93; 0;18233
5; -2256.2; 25-AUG-2005 21:07:42; Bright; 57.0; 160; 23Gam Per ; 2.93; 4700;occ; 114; 0;18233
6; -2127.4; 25-AUG-2005 21:09:51; Bright; 60.0; 35; 33Alp Per ; 1.79; 6250;occ; 120; 0;18233
7; -1451.9; 25-AUG-2005 21:21:06; Dark ; 57.5; 28; 12Bet Tau ; 1.65; 15200;occ; 115; 0;18233
8; -925.3; 25-AUG-2005 21:29:53; Dark ; 60.5; 27; 24Gam Ori ; 1.64; 26000;occ; 121; 0;18233
9; -790.4; 25-AUG-2005 21:32:08; Dark ; 24.5; 0; ; 0.00; 0;occ; 49; 0;18233
/nas3/ENVISAT/GOMOS/GOM_NL__0P/GOM_NL__0PNPDE20050824_211457_000029662040_00129_18219_0295.N1
1; -3718.0; 24-AUG-2005 21:14:57; Bright; 54.0; 90; 54Alp Peg ; 2.49; 11000;occ; 108; 1;18219
2; -3453.7; 24-AUG-2005 21:19:22; Bright; 56.0; 93; 53Bet Peg ; 2.52; 3100;occ; 112; 0;18219
3; -2747.9; 24-AUG-2005 21:31:07; Bright; 49.0; 68; 18Alp Cas ; 2.22; 4500;occ; 98; 0;18219
4; -2610.3; 24-AUG-2005 21:33:25; Bright; 45.0; 110; 37Del Cas ; 2.68; 8900;occ; 90; 0;18219
5; -2245.3; 24-AUG-2005 21:39:30; Bright; 54.5; 160; 23Gam Per ; 2.93; 4700;occ; 109; 0;18219
6; -2117.3; 24-AUG-2005 21:41:38; Bright; 61.0; 35; 33Alp Per ; 1.79; 6250;occ; 122; 0;18219
7; -1455.2; 24-AUG-2005 21:52:40; Dark ; 55.5; 28; 12Bet Tau ; 1.65; 15200;occ; 111; 0;18219
8; -937.9; 24-AUG-2005 22:01:17; Dark ; 63.5; 27; 24Gam Ori ; 1.64; 26000;occ; 127; 0;18219
9; -810.5; 24-AUG-2005 22:03:25; Dark ; 59.5; 0; ; 0.00; 0;occ; 119; 0;18219
/nas3/ENVISAT/GOMOS/GOM_NL__0P/GOM_NL__0PNPDE20050824_234653_000059252040_00130_18220_0297.N1
1; -638.3; 24-AUG-2005 23:46:53; Dark ; 58.0; 128; 67Bet Eri ; 2.78; 9700;occ; 116; 0;18220
2; 2315.7; 25-AUG-2005 00:36:07; Bright; 54.0; 90; 54Alp Peg ; 2.49; 11000;occ; 108; 0;18221
3; 2580.3; 25-AUG-2005 00:40:31; Bright; 52.0; 93; 53Bet Peg ; 2.52; 3100;occ; 104; 0;18221
4; 3286.1; 25-AUG-2005 00:52:17; Bright; 51.0; 68; 18Alp Cas ; 2.22; 4500;occ; 102; 0;18221
5; 3423.9; 25-AUG-2005 00:54:35; Bright; 47.0; 110; 37Del Cas ; 2.68; 8900;occ; 94; 0;18221
6; 3789.0; 25-AUG-2005 01:00:40; Bright; 56.0; 160; 23Gam Per ; 2.93; 4700;occ; 112; 0;18221
7; 3917.1; 25-AUG-2005 01:02:48; Bright; 88.0; 35; 33Alp Per ; 1.79; 6250;occ; 176; 0;18221
8; 4581.1; 25-AUG-2005 01:13:52; Dark ; 60.0; 28; 12Bet Tau ; 1.65; 15200;occ; 120; 0;18221
9; 5099.7; 25-AUG-2005 01:22:31; Dark ; 59.5; 27; 24Gam Ori ; 1.64; 26000;occ; 119; 0;18221
10; 5228.2; 25-AUG-2005 01:24:39; Dark ; 59.5; 0; ; 0.00; 0;occ; 119; 0;18221
/nas3/ENVISAT/GOMOS/GOM_NL__0P/GOM_NL__0PNPDE20050826_012246_000024522040_00146_18236_0307.N1
1; 976.1; 26-AUG-2005 01:22:46; Dark ; 40.5; 45; Alp Pav ; 1.94; 26000;occ; 81; 0;18236
2; 2090.0; 26-AUG-2005 01:41:20; Bright; 37.0; 11; 53Alp Aql ; 0.76; 8000;occ; 74; 0;18236
3; 2688.2; 26-AUG-2005 01:51:18; Bright; 35.0; 144; 18Del Cyg ; 2.86; 11000;occ; 70; 0;18236
4; 3394.1; 26-AUG-2005 02:03:04; Bright; 34.5; 60; 7Bet UMi ; 2.08; 3950;occ; 69; 0;18236
/nas3/ENVISAT/GOMOS/GOM_NL__0P/GOM_NL__0PNPDE20050826_020942_000056692040_00146_18236_0308.N1
1; -2243.9; 26-AUG-2005 02:09:42; Bright; 37.5; 36; 50Alp UMa ; 1.80; 6300;occ; 75; 0;18236
2; -678.9; 26-AUG-2005 02:35:47; Dark ; 35.5; 132; 15Rho Pup ; 2.80; 6900;occ; 71; 0;18236
3; -589.4; 26-AUG-2005 02:37:16; Dark ; 35.0; 37; 25Del CMa ; 1.83; 5900;occ; 70; 0;18236
4; -417.7; 26-AUG-2005 02:40:08; Dark ; 39.5; 70; Zet Pup ; 2.25; 39000;occ; 79; 0;18236
5; -304.2; 26-AUG-2005 02:42:02; Dark ; 59.5; 0; ; 0.00; 0;occ; 119; 0;18236

```



```

6; -125.9; 26-AUG-2005 02:45:00; Dark ; 44.5; 2; Alp Car ; -0.74; 7000;occ; 89; 0;18236
7; 512.9; 26-AUG-2005 02:55:39; Dark ; 37.0; 135; Bet Hyi ; 2.82; 5800;occ; 74; 0;18237
8; 844.6; 26-AUG-2005 03:01:10; Dark ; 38.5; 148; Alp Tuc ; 2.88; 4100;occ; 77; 0;18237
9; 976.2; 26-AUG-2005 03:03:22; Dark ; 37.0; 45; Alp Pav ; 1.94; 26000;occ; 74; 0;18237
10; 2090.3; 26-AUG-2005 03:21:56; Bright; 37.5; 11; 53Alp Aql ; 0.76; 8000;occ; 75; 0;18237
11; 2688.3; 26-AUG-2005 03:31:54; Bright; 35.0; 144; 18Del Cyg ; 2.86; 11000;occ; 70; 0;18237
12; 3394.5; 26-AUG-2005 03:43:40; Bright; 32.0; 60; 7Bet UMi ; 2.08; 3950;occ; 64; 0;18237
/nas3/ENVISAT/GOMOS/GOM_NL__0P/GOM_NL__0PNPDE20050826_035018_000056712040_00147_18237_0309.N1
1; -2243.6; 26-AUG-2005 03:50:18; Bright; 37.5; 36; 50Alp UMA ; 1.80; 6300;occ; 75; 0;18237
2; -678.8; 26-AUG-2005 04:16:23; Dark ; 37.5; 132; 15Rho Pup ; 2.80; 6900;occ; 75; 0;18237
3; -589.0; 26-AUG-2005 04:17:53; Dark ; 35.0; 37; 25Del CMA ; 1.83; 5900;occ; 70; 0;18237
4; -417.6; 26-AUG-2005 04:20:44; Dark ; 39.0; 70; Zet Pup ; 2.25; 39000;occ; 78; 0;18237
5; -303.9; 26-AUG-2005 04:22:38; Dark ; 59.5; 0; ; 0.00; 0;occ; 119; 0;18237
6; -125.5; 26-AUG-2005 04:25:36; Dark ; 44.0; 2; Alp Car ; -0.74; 7000;occ; 88; 0;18237
7; 513.2; 26-AUG-2005 04:36:15; Dark ; 37.0; 135; Bet Hyi ; 2.82; 5800;occ; 74; 0;18238
8; 844.8; 26-AUG-2005 04:41:47; Dark ; 40.5; 148; Alp Tuc ; 2.88; 4100;occ; 81; 0;18238
9; 976.3; 26-AUG-2005 04:43:58; Dark ; 39.5; 45; Alp Pav ; 1.94; 26000;occ; 79; 0;18238
10; 2090.6; 26-AUG-2005 05:02:32; Bright; 37.5; 11; 53Alp Aql ; 0.76; 8000;occ; 75; 0;18238
11; 2688.6; 26-AUG-2005 05:12:30; Bright; 34.0; 144; 18Del Cyg ; 2.86; 11000;occ; 68; 0;18238
12; 3394.9; 26-AUG-2005 05:24:17; Bright; 34.0; 60; 7Bet UMi ; 2.08; 3950;occ; 68; 0;18238
/nas3/ENVISAT/GOMOS/GOM_NL__0P/GOM_NL__0PNPDE20050826_210224_000045082040_00157_18247_0319.N1
1; -676.8; 26-AUG-2005 21:02:24; Dark ; 39.5; 132; 15Rho Pup ; 2.80; 6900;occ; 79; 1;18247
2; -558.9; 26-AUG-2005 21:04:22; Dark ; 39.5; 88; 31Eta CMA ; 2.45; 20000;occ; 79; 0;18247
3; -416.6; 26-AUG-2005 21:06:45; Dark ; 40.5; 70; Zet Pup ; 2.25; 39000;occ; 81; 0;18247
4; -301.1; 26-AUG-2005 21:08:40; Dark ; 59.5; 0; ; 0.00; 0;occ; 119; 0;18247
5; -121.8; 26-AUG-2005 21:11:39; Dark ; 52.0; 2; Alp Car ; -0.74; 7000;occ; 104; 0;18247
6; 515.4; 26-AUG-2005 21:22:16; Dark ; 37.0; 135; Bet Hyi ; 2.82; 5800;occ; 74; 0;18248
7; 847.3; 26-AUG-2005 21:27:48; Dark ; 40.0; 148; Alp Tuc ; 2.88; 4100;occ; 80; 0;18248
8; 977.1; 26-AUG-2005 21:29:58; Dark ; 36.5; 45; Alp Pav ; 1.94; 26000;occ; 73; 0;18248
9; 2092.8; 26-AUG-2005 21:48:34; Bright; 36.5; 11; 53Alp Aql ; 0.76; 8000;occ; 73; 0;18248
10; 2690.0; 26-AUG-2005 21:58:31; Bright; 35.0; 144; 18Del Cyg ; 2.86; 11000;occ; 70; 0;18248
11; 3397.8; 26-AUG-2005 22:10:19; Bright; 36.0; 60; 7Bet UMi ; 2.08; 3950;occ; 72; 0;18248
12; 3795.7; 26-AUG-2005 22:16:57; Bright; 36.5; 36; 50Alp UMA ; 1.80; 6300;occ; 73; 0;18248
/nas3/ENVISAT/GOMOS/GOM_NL__0P/GOM_NL__0PNPDE20050826_224300_000045082040_00158_18248_0320.N1
1; -676.7; 26-AUG-2005 22:43:00; Dark ; 37.0; 132; 15Rho Pup ; 2.80; 6900;occ; 74; 1;18248
2; -558.6; 26-AUG-2005 22:44:58; Dark ; 40.5; 88; 31Eta CMA ; 2.45; 20000;occ; 81; 0;18248
3; -416.5; 26-AUG-2005 22:47:20; Dark ; 39.0; 70; Zet Pup ; 2.25; 39000;occ; 78; 0;18248
4; -300.8; 26-AUG-2005 22:49:16; Dark ; 59.5; 0; ; 0.00; 0;occ; 119; 0;18248
5; -121.4; 26-AUG-2005 22:52:16; Dark ; 43.5; 2; Alp Car ; -0.74; 7000;occ; 87; 0;18248
6; 515.5; 26-AUG-2005 23:02:52; Dark ; 36.0; 135; Bet Hyi ; 2.82; 5800;occ; 72; 0;18249
7; 847.6; 26-AUG-2005 23:08:25; Dark ; 41.0; 148; Alp Tuc ; 2.88; 4100;occ; 82; 0;18249
8; 977.2; 26-AUG-2005 23:10:34; Dark ; 41.0; 45; Alp Pav ; 1.94; 26000;occ; 82; 0;18249
9; 2093.1; 26-AUG-2005 23:29:10; Bright; 38.0; 11; 53Alp Aql ; 0.76; 8000;occ; 76; 0;18249
10; 2690.1; 26-AUG-2005 23:39:07; Bright; 34.5; 144; 18Del Cyg ; 2.86; 11000;occ; 69; 0;18249
11; 3398.1; 26-AUG-2005 23:50:55; Bright; 34.5; 60; 7Bet UMi ; 2.08; 3950;occ; 69; 0;18249
12; 3796.0; 26-AUG-2005 23:57:33; Bright; 36.5; 36; 50Alp UMA ; 1.80; 6300;occ; 73; 0;18249
/nas3/ENVISAT/GOMOS/GOM_NL__0P/GOM_NL__0PNPDK20050826_071131_000032552040_00149_18239_0400.N1
1; -2242.9; 26-AUG-2005 07:11:31; Bright; 36.5; 36; 50Alp UMA ; 1.80; 6300;occ; 73; 0;18239
2; -678.5; 26-AUG-2005 07:37:35; Dark ; 38.0; 132; 15Rho Pup ; 2.80; 6900;occ; 76; 0;18239
3; -588.3; 26-AUG-2005 07:39:05; Dark ; 3.0; 37; 25Del CMA ; 1.83; 5900;occ; 6; 0;18239
4; -561.2; 26-AUG-2005 07:39:32; Dark ; 39.0; 88; 31Eta CMA ; 2.45; 20000;occ; 78; 0;18239
5; -417.4; 26-AUG-2005 07:41:56; Dark ; 39.0; 70; Zet Pup ; 2.25; 39000;occ; 78; 0;18239
6; -303.4; 26-AUG-2005 07:43:50; Dark ; 59.5; 0; ; 0.00; 0;occ; 119; 0;18239
7; -124.7; 26-AUG-2005 07:46:49; Dark ; 53.0; 2; Alp Car ; -0.74; 7000;occ; 106; 0;18239
8; 513.6; 26-AUG-2005 07:57:27; Dark ; 37.5; 135; Bet Hyi ; 2.82; 5800;occ; 75; 0;18240
9; 845.4; 26-AUG-2005 08:02:59; Dark ; 44.5; 148; Alp Tuc ; 2.88; 4100;occ; 89; 0;18240
10; 976.5; 26-AUG-2005 08:05:10; Dark ; 37.0; 45; Alp Pav ; 1.94; 26000;occ; 74; 0;18240
/nas3/ENVISAT/GOMOS/GOM_NL__0P/GOM_NL__0PNPDK20050826_082345_000049582040_00150_18240_0401.N1
1; -3944.8; 26-AUG-2005 08:23:45; Bright; 35.5; 11; 53Alp Aql ; 0.76; 8000;occ; 71; 0;18240
2; -3347.1; 26-AUG-2005 08:33:43; Bright; 35.0; 144; 18Del Cyg ; 2.86; 11000;occ; 70; 0;18240
3; -2640.4; 26-AUG-2005 08:45:29; Bright; 36.0; 60; 7Bet UMi ; 2.08; 3950;occ; 72; 0;18240
4; -2242.6; 26-AUG-2005 08:52:07; Bright; 35.5; 36; 50Alp UMA ; 1.80; 6300;occ; 71; 0;18240
5; -678.3; 26-AUG-2005 09:18:11; Dark ; 40.5; 132; 15Rho Pup ; 2.80; 6900;occ; 81; 0;18240
6; -561.0; 26-AUG-2005 09:20:09; Dark ; 40.5; 88; 31Eta CMA ; 2.45; 20000;occ; 81; 0;18240
7; -417.3; 26-AUG-2005 09:22:32; Dark ; 38.0; 70; Zet Pup ; 2.25; 39000;occ; 76; 0;18240
8; -303.1; 26-AUG-2005 09:24:26; Dark ; 59.5; 0; ; 0.00; 0;occ; 119; 0;18240
9; -124.4; 26-AUG-2005 09:27:25; Dark ; 45.5; 2; Alp Car ; -0.74; 7000;occ; 91; 0;18240
10; 513.8; 26-AUG-2005 09:38:03; Dark ; 36.0; 135; Bet Hyi ; 2.82; 5800;occ; 72; 0;18241

```

```

11; 845.6; 26-AUG-2005 09:43:35; Dark ; 39.5; 148; Alp Tuc ; 2.88; 4100;occ; 79; 0;18241
12; 976.6; 26-AUG-2005 09:45:46; Dark ; 37.5; 45; Alp Pav ; 1.94; 26000;occ; 75; 0;18241
/nas3/ENVISAT/GOMOS/GOM_NL__0P/GOM_NL__0PNPDK20050826_100421_000049572040_00151_18241_0402.N1
1;-3944.1; 26-AUG-2005 10:04:21; Bright; 38.0; 11; 53Alp Aql ; 0.76; 8000;occ; 76; 1;18241
2;-3346.9; 26-AUG-2005 10:14:19; Bright; 35.0; 144; 18Del Cyg ; 2.86; 11000;occ; 70; 0;18241
3;-2640.2; 26-AUG-2005 10:26:05; Bright; 37.0; 60; 7Bet UMi ; 2.08; 3950;occ; 74; 0;18241
4;-2242.3; 26-AUG-2005 10:32:43; Bright; 34.5; 36; 50Alp UMa ; 1.80; 6300;occ; 69; 0;18241
5; -678.2; 26-AUG-2005 10:58:47; Dark ; 38.0; 132; 15Rho Pup ; 2.80; 6900;occ; 76; 0;18241
6; -560.6; 26-AUG-2005 11:00:45; Dark ; 38.0; 88; 31Eta CMA ; 2.45; 20000;occ; 76; 0;18241
7; -417.3; 26-AUG-2005 11:03:08; Dark ; 39.5; 70; Zet Pup ; 2.25; 39000;occ; 79; 0;18241
8; -302.8; 26-AUG-2005 11:05:03; Dark ; 59.5; 0; ; 0.00; 0;occ; 119; 0;18241
9; -124.0; 26-AUG-2005 11:08:01; Dark ; 53.0; 2; Alp Car ; -0.74; 7000;occ; 106; 0;18241
10; 514.0; 26-AUG-2005 11:18:39; Dark ; 38.0; 135; Bet Hyi ; 2.82; 5800;occ; 76; 0;18242
11; 845.9; 26-AUG-2005 11:24:11; Dark ; 39.0; 148; Alp Tuc ; 2.88; 4100;occ; 78; 0;18242
12; 976.7; 26-AUG-2005 11:26:22; Dark ; 37.5; 45; Alp Pav ; 1.94; 26000;occ; 75; 0;18242
/nas3/ENVISAT/GOMOS/GOM_NL__0P/GOM_NL__0PNPDK20050826_114457_000049572040_00152_18242_0403.N1
1;-3943.9; 26-AUG-2005 11:44:57; Bright; 37.5; 11; 53Alp Aql ; 0.76; 8000;occ; 75; 1;18242
2;-3346.8; 26-AUG-2005 11:54:55; Bright; 34.5; 144; 18Del Cyg ; 2.86; 11000;occ; 69; 0;18242
3;-2639.8; 26-AUG-2005 12:06:41; Bright; 37.0; 60; 7Bet UMi ; 2.08; 3950;occ; 74; 0;18242
4;-2241.9; 26-AUG-2005 12:13:19; Bright; 34.5; 36; 50Alp UMa ; 1.80; 6300;occ; 69; 0;18242
5; -678.0; 26-AUG-2005 12:39:23; Dark ; 40.0; 132; 15Rho Pup ; 2.80; 6900;occ; 80; 0;18242
6; -560.3; 26-AUG-2005 12:41:21; Dark ; 41.0; 88; 31Eta CMA ; 2.45; 20000;occ; 82; 0;18242
7; -417.0; 26-AUG-2005 12:43:44; Dark ; 36.0; 70; Zet Pup ; 2.25; 39000;occ; 72; 0;18242
8; -302.5; 26-AUG-2005 12:45:39; Dark ; 59.5; 0; ; 0.00; 0;occ; 119; 0;18242
9; -123.6; 26-AUG-2005 12:48:38; Dark ; 52.5; 2; Alp Car ; -0.74; 7000;occ; 105; 0;18242
10; 514.3; 26-AUG-2005 12:59:16; Dark ; 38.5; 135; Bet Hyi ; 2.82; 5800;occ; 77; 0;18243
11; 846.2; 26-AUG-2005 13:04:47; Dark ; 39.0; 148; Alp Tuc ; 2.88; 4100;occ; 78; 0;18243
12; 976.8; 26-AUG-2005 13:06:58; Dark ; 37.5; 45; Alp Pav ; 1.94; 26000;occ; 75; 0;18243
/nas3/ENVISAT/GOMOS/GOM_NL__0P/GOM_NL__0PNPDK20050826_132534_000049552040_00153_18243_0404.N1
1;-3943.7; 26-AUG-2005 13:25:34; Bright; 35.0; 11; 53Alp Aql ; 0.76; 8000;occ; 70; 1;18243
2;-3346.5; 26-AUG-2005 13:35:31; Bright; 33.5; 144; 18Del Cyg ; 2.86; 11000;occ; 67; 0;18243
3;-2639.4; 26-AUG-2005 13:47:18; Bright; 36.0; 60; 7Bet UMi ; 2.08; 3950;occ; 72; 0;18243
4;-2241.6; 26-AUG-2005 13:53:56; Bright; 36.0; 36; 50Alp UMa ; 1.80; 6300;occ; 72; 0;18243
5; -677.9; 26-AUG-2005 14:19:59; Dark ; 39.5; 132; 15Rho Pup ; 2.80; 6900;occ; 79; 0;18243
6; -560.0; 26-AUG-2005 14:21:57; Dark ; 39.0; 88; 31Eta CMA ; 2.45; 20000;occ; 78; 0;18243
7; -416.8; 26-AUG-2005 14:24:20; Dark ; 37.0; 70; Zet Pup ; 2.25; 39000;occ; 74; 0;18243
8; -302.3; 26-AUG-2005 14:26:15; Dark ; 59.5; 0; ; 0.00; 0;occ; 119; 0;18243
9; -123.2; 26-AUG-2005 14:29:14; Dark ; 49.0; 2; Alp Car ; -0.74; 7000;occ; 98; 0;18243
10; 514.6; 26-AUG-2005 14:39:52; Dark ; 38.0; 135; Bet Hyi ; 2.82; 5800;occ; 76; 0;18244
11; 846.4; 26-AUG-2005 14:45:24; Dark ; 38.5; 148; Alp Tuc ; 2.88; 4100;occ; 77; 0;18244
12; 976.9; 26-AUG-2005 14:47:34; Dark ; 35.5; 45; Alp Pav ; 1.94; 26000;occ; 71; 0;18244
/nas3/ENVISAT/GOMOS/GOM_NL__0P/GOM_NL__0PNPDK20050826_150609_000049592040_00154_18244_0405.N1
1;-3944.0; 26-AUG-2005 15:06:09; Bright; 35.5; 11; 53Alp Aql ; 0.76; 8000;occ; 71; 0;18244
2;-3346.3; 26-AUG-2005 15:16:07; Bright; 34.5; 144; 18Del Cyg ; 2.86; 11000;occ; 69; 0;18244
3;-2639.2; 26-AUG-2005 15:27:54; Bright; 34.0; 60; 7Bet UMi ; 2.08; 3950;occ; 68; 0;18244
4;-2241.3; 26-AUG-2005 15:34:32; Bright; 36.0; 36; 50Alp UMa ; 1.80; 6300;occ; 72; 0;18244
5; -677.6; 26-AUG-2005 16:00:36; Dark ; 38.5; 132; 15Rho Pup ; 2.80; 6900;occ; 77; 0;18244
6; -559.7; 26-AUG-2005 16:02:34; Dark ; 39.5; 88; 31Eta CMA ; 2.45; 20000;occ; 79; 0;18244
7; -416.7; 26-AUG-2005 16:04:57; Dark ; 37.0; 70; Zet Pup ; 2.25; 39000;occ; 74; 0;18244
8; -302.0; 26-AUG-2005 16:06:51; Dark ; 59.5; 0; ; 0.00; 0;occ; 119; 0;18244
9; -122.9; 26-AUG-2005 16:09:50; Dark ; 52.0; 2; Alp Car ; -0.74; 7000;occ; 104; 0;18244
10; 514.8; 26-AUG-2005 16:20:28; Dark ; 38.0; 135; Bet Hyi ; 2.82; 5800;occ; 76; 0;18245
11; 846.6; 26-AUG-2005 16:26:00; Dark ; 38.5; 148; Alp Tuc ; 2.88; 4100;occ; 77; 0;18245
12; 977.0; 26-AUG-2005 16:28:10; Dark ; 39.5; 45; Alp Pav ; 1.94; 26000;occ; 79; 0;18245
/nas3/ENVISAT/GOMOS/GOM_NL__0P/GOM_NL__0PNPDK20050826_162847_000059072040_00155_18245_0406.N1
1;-5022.0; 26-AUG-2005 16:28:47; Dark ; 40.0; 45; Alp Pav ; 1.94; 26000;occ; 80; 74;18245
2;-3943.8; 26-AUG-2005 16:46:45; Bright; 38.5; 11; 53Alp Aql ; 0.76; 8000;occ; 77; 0;18245
3;-3346.3; 26-AUG-2005 16:56:43; Bright; 35.0; 144; 18Del Cyg ; 2.86; 11000;occ; 70; 0;18245
4;-2639.0; 26-AUG-2005 17:08:30; Bright; 36.5; 60; 7Bet UMi ; 2.08; 3950;occ; 73; 0;18245
5;-2241.1; 26-AUG-2005 17:15:08; Bright; 37.0; 36; 50Alp UMa ; 1.80; 6300;occ; 74; 0;18245
6; -677.6; 26-AUG-2005 17:41:12; Dark ; 38.0; 132; 15Rho Pup ; 2.80; 6900;occ; 76; 0;18245
7; -559.4; 26-AUG-2005 17:43:10; Dark ; 38.5; 88; 31Eta CMA ; 2.45; 20000;occ; 77; 0;18245
8; -416.7; 26-AUG-2005 17:45:33; Dark ; 39.5; 70; Zet Pup ; 2.25; 39000;occ; 79; 0;18245
9; -301.7; 26-AUG-2005 17:47:28; Dark ; 59.5; 0; ; 0.00; 0;occ; 119; 0;18245
10; -122.5; 26-AUG-2005 17:50:27; Dark ; 44.5; 2; Alp Car ; -0.74; 7000;occ; 89; 0;18245
11; 514.9; 26-AUG-2005 18:01:04; Dark ; 38.0; 135; Bet Hyi ; 2.82; 5800;occ; 76; 0;18246
12; 846.9; 26-AUG-2005 18:06:36; Dark ; 39.0; 148; Alp Tuc ; 2.88; 4100;occ; 78; 0;18246
/nas3/ENVISAT/GOMOS/GOM_NL__0P/GOM_NL__0PNPDK20050826_180636_000060552040_00156_18246_0407.N1

```

```

1;-5189.1; 26-AUG-2005 18:06:36; Dark ; 39.5; 148; Alp Tuc ; 2.88; 4100;occ; 79; 0;18246
2;-5058.9; 26-AUG-2005 18:08:46; Dark ; 36.5; 45; Alp Pav ; 1.94; 26000;occ; 73; 0;18246
3;-3943.5; 26-AUG-2005 18:27:22; Bright; 39.0; 11; 53Alp Aql ; 0.76; 8000;occ; 78; 0;18246
4;-3346.3; 26-AUG-2005 18:37:19; Bright; 35.5; 144; 18Del Cyg ; 2.86; 11000;occ; 71; 0;18246
5;-2638.7; 26-AUG-2005 18:49:06; Bright; 37.5; 60; 7Bet UMi ; 2.08; 3950;occ; 75; 0;18246
6;-2240.7; 26-AUG-2005 18:55:44; Bright; 42.0; 36; 50Alp UMa ; 1.80; 6300;occ; 84; 0;18246
7; -677.5; 26-AUG-2005 19:21:48; Dark ; 40.5; 132; 15Rho Pup ; 2.80; 6900;occ; 81; 0;18246
8; -559.1; 26-AUG-2005 19:23:46; Dark ; 36.0; 88; 31Eta CMa ; 2.45; 20000;occ; 72; 0;18246
9; -416.7; 26-AUG-2005 19:26:09; Dark ; 38.5; 70; Zet Pup ; 2.25; 39000;occ; 77; 0;18246
10; -301.4; 26-AUG-2005 19:28:04; Dark ; 59.5; 0; ; 0.00; 0;occ; 119; 0;18246
11; -122.2; 26-AUG-2005 19:31:03; Dark ; 48.5; 2; Alp Car ; -0.74; 7000;occ; 97; 0;18246
12; 515.0; 26-AUG-2005 19:41:40; Dark ; 37.0; 135; Bet Hyi ; 2.82; 5800;occ; 74; 0;18247
13; 847.1; 26-AUG-2005 19:47:12; Dark ; 19.5; 148; Alp Tuc ; 2.88; 4100;occ; 39; 0;18247
/nas3/ENVISAT/GOMOS/GOM_NL__0P/GOM_NL__0PNPDE20050825_213208_000002632040_00143_18233_0306.N1
1; -790.4; 25-AUG-2005 21:32:08; Dark ; 59.5; 0; ; 0.00; 0;occ; 119; 0;18233
2; -578.6; 25-AUG-2005 21:35:40; Dark ; 52.5; 7; 19Bet Ori ; 0.10; 14000;occ; 105; 0;18233
/nas3/ENVISAT/GOMOS/GOM_NL__0P/GOM_NL__0PNPDK20050824_143236_000031292040_00125_18215_0388.N1
1;-3715.1; 24-AUG-2005 14:32:36; Bright; 56.0; 90; 54Alp Peg ; 2.49; 11000;occ; 112; 0;18215
2;-3437.8; 24-AUG-2005 14:37:14; Bright; 14.0; 164; 44Eta Peg ; 2.95; 5400;occ; 28; 0;18215
3;-2744.5; 24-AUG-2005 14:48:47; Bright; 50.5; 68; 18Alp Cas ; 2.22; 4500;occ; 101; 0;18215
4;-2607.2; 24-AUG-2005 14:51:04; Bright; 46.5; 110; 37Del Cas ; 2.68; 8900;occ; 93; 0;18215
5;-2242.3; 24-AUG-2005 14:57:09; Bright; 56.0; 160; 23Gam Per ; 2.93; 4700;occ; 112; 0;18215
6;-2114.4; 24-AUG-2005 14:59:17; Bright; 61.5; 35; 33Alp Per ; 1.79; 6250;occ; 123; 0;18215
7;-1551.6; 24-AUG-2005 15:08:40; Dark ; 64.0; 114; 3Iot Aur ; 2.69; 4600;occ; 128; 0;18215
8;-1439.3; 24-AUG-2005 15:10:32; Dark ; 39.0; 28; 12Bet Tau ; 1.65; 15200;occ; 78; 0;18215
9; -941.2; 24-AUG-2005 15:18:50; Dark ; 62.0; 27; 24Gam Ori ; 1.64; 26000;occ; 124; 0;18215
10; -816.0; 24-AUG-2005 15:20:55; Dark ; 59.5; 0; ; 0.00; 0;occ; 119; 0;18215
11; -644.3; 24-AUG-2005 15:23:47; Dark ; 59.5; 128; 67Bet Eri ; 2.78; 9700;occ; 119; 0;18215
/nas3/ENVISAT/GOMOS/GOM_NL__0P/GOM_NL__0PNPDK20050824_193422_000031362040_00128_18218_0390.N1
1;-3717.3; 24-AUG-2005 19:34:22; Bright; 54.0; 90; 54Alp Peg ; 2.49; 11000;occ; 108; 1;18218
2;-3452.8; 24-AUG-2005 19:38:47; Bright; 53.0; 93; 53Bet Peg ; 2.52; 3100;occ; 106; 0;18218
3;-2747.1; 24-AUG-2005 19:50:32; Bright; 48.0; 68; 18Alp Cas ; 2.22; 4500;occ; 96; 0;18218
4;-2609.5; 24-AUG-2005 19:52:50; Bright; 48.0; 110; 37Del Cas ; 2.68; 8900;occ; 96; 0;18218
5;-2244.5; 24-AUG-2005 19:58:55; Bright; 56.0; 160; 23Gam Per ; 2.93; 4700;occ; 112; 0;18218
6;-2116.7; 24-AUG-2005 20:01:03; Bright; 62.0; 35; 33Alp Per ; 1.79; 6250;occ; 124; 0;18218
7;-1451.7; 24-AUG-2005 20:12:08; Dark ; 54.0; 28; 12Bet Tau ; 1.65; 15200;occ; 108; 0;18218
8; -938.9; 24-AUG-2005 20:20:41; Dark ; 61.5; 27; 24Gam Ori ; 1.64; 26000;occ; 123; 0;18218
9; -811.8; 24-AUG-2005 20:22:48; Dark ; 59.5; 0; ; 0.00; 0;occ; 119; 0;18218
10; -640.7; 24-AUG-2005 20:25:39; Dark ; 60.5; 128; 67Bet Eri ; 2.78; 9700;occ; 121; 0;18218
/nas3/ENVISAT/GOMOS/GOM_NL__0P/GOM_NL__0PNPDE20050828_013238_000041102040_00174_18264_0331.N1
1; -673.9; 28-AUG-2005 01:32:38; Dark ; 35.5; 132; 15Rho Pup ; 2.80; 6900;occ; 71; 1;18264
2; -414.3; 28-AUG-2005 01:36:57; Dark ; 38.0; 70; Zet Pup ; 2.25; 39000;occ; 76; 0;18264
3; -296.2; 28-AUG-2005 01:38:55; Dark ; 59.5; 0; ; 0.00; 0;occ; 119; 0;18264
4; -115.0; 28-AUG-2005 01:41:57; Dark ; 49.0; 2; Alp Car ; -0.74; 7000;occ; 98; 0;18264
5; 519.2; 28-AUG-2005 01:52:31; Dark ; 36.0; 135; Bet Hyi ; 2.82; 5800;occ; 72; 0;18265
6; 851.8; 28-AUG-2005 01:58:03; Dark ; 39.0; 148; Alp Tuc ; 2.88; 4100;occ; 78; 0;18265
7; 2097.1; 28-AUG-2005 02:18:49; Bright; 38.0; 11; 53Alp Aql ; 0.76; 8000;occ; 76; 0;18265
8; 2595.1; 28-AUG-2005 02:27:07; Bright; 33.5; 66; 37Gam Cyg ; 2.21; 5900;occ; 67; 0;18265
9; 2693.2; 28-AUG-2005 02:28:45; Bright; 34.5; 144; 18Del Cyg ; 2.86; 11000;occ; 69; 0;18265
10; 3403.3; 28-AUG-2005 02:40:35; Bright; 33.5; 60; 7Bet UMi ; 2.08; 3950;occ; 67; 0;18265
/nas3/ENVISAT/GOMOS/GOM_NL__0P/GOM_NL__0PNPDE20050827_002336_000045082040_00159_18249_0321.N1
1; -676.5; 27-AUG-2005 00:23:36; Dark ; 37.0; 132; 15Rho Pup ; 2.80; 6900;occ; 74; 1;18249
2; -558.1; 27-AUG-2005 00:25:35; Dark ; 40.5; 88; 31Eta CMa ; 2.45; 20000;occ; 81; 0;18249
3; -300.6; 27-AUG-2005 00:29:52; Dark ; 59.5; 0; ; 0.00; 0;occ; 119; 0;18249
4; -121.1; 27-AUG-2005 00:32:52; Dark ; 53.0; 2; Alp Car ; -0.74; 7000;occ; 106; 0;18249
5; 515.7; 27-AUG-2005 00:43:29; Dark ; 36.0; 135; Bet Hyi ; 2.82; 5800;occ; 72; 0;18250
6; 847.8; 27-AUG-2005 00:49:01; Dark ; 40.5; 148; Alp Tuc ; 2.88; 4100;occ; 81; 0;18250
7; 977.2; 27-AUG-2005 00:51:10; Dark ; 41.5; 45; Alp Pav ; 1.94; 26000;occ; 83; 0;18250
8; 2093.3; 27-AUG-2005 01:09:46; Bright; 37.0; 11; 53Alp Aql ; 0.76; 8000;occ; 74; 0;18250
9; 2690.3; 27-AUG-2005 01:19:43; Bright; 35.0; 144; 18Del Cyg ; 2.86; 11000;occ; 70; 0;18250
10; 3398.4; 27-AUG-2005 01:31:31; Bright; 35.0; 60; 7Bet UMi ; 2.08; 3950;occ; 70; 0;18250
11; 3796.4; 27-AUG-2005 01:38:09; Bright; 36.0; 36; 50Alp UMa ; 1.80; 6300;occ; 72; 0;18250
/nas3/ENVISAT/GOMOS/GOM_NL__0P/GOM_NL__0PNPDE20050827_020412_000041072040_00160_18250_0322.N1
1; -676.4; 27-AUG-2005 02:04:12; Dark ; 36.5; 132; 15Rho Pup ; 2.80; 6900;occ; 73; 1;18250
2; -557.9; 27-AUG-2005 02:06:11; Dark ; 41.0; 88; 31Eta CMa ; 2.45; 20000;occ; 82; 0;18250
3; -300.3; 27-AUG-2005 02:10:28; Dark ; 59.5; 0; ; 0.00; 0;occ; 119; 0;18250
4; -120.6; 27-AUG-2005 02:13:28; Dark ; 49.0; 2; Alp Car ; -0.74; 7000;occ; 98; 0;18250
5; 516.0; 27-AUG-2005 02:24:05; Dark ; 37.0; 135; Bet Hyi ; 2.82; 5800;occ; 74; 0;18251

```



```

6; 848.2; 27-AUG-2005 02:29:37; Dark ; 37.5; 148; Alp Tuc ; 2.88; 4100;occ; 75; 0;18251
7; 977.4; 27-AUG-2005 02:31:46; Dark ; 39.0; 45; Alp Pav ; 1.94; 26000;occ; 78; 0;18251
8; 2093.6; 27-AUG-2005 02:50:22; Bright; 38.0; 11; 53Alp Aql ; 0.76; 8000;occ; 76; 0;18251
9; 2690.6; 27-AUG-2005 03:00:19; Bright; 34.5; 144; 18Del Cyg ; 2.86; 11000;occ; 69; 0;18251
10; 3398.8; 27-AUG-2005 03:12:07; Bright; 32.5; 60; 7Bet UMi ; 2.08; 3950;occ; 65; 0;18251
/nas3/ENVISAT/GOMOS/GOM_NL__0P/GOM_NL__0PNPDE20050827_031207_000000312040_00161_18251_0328.N1
1;-2637.2; 27-AUG-2005 03:12:07; Bright; 32.5; 60; 7Bet UMi ; 2.08; 3950;occ; 65; 0;18251
/nas3/ENVISAT/GOMOS/GOM_NL__0P/GOM_NL__0PNPDE20050827_031845_000056712040_00161_18251_0323.N1
1;-2239.2; 27-AUG-2005 03:18:45; Bright; 37.0; 36; 50Alp UMA ; 1.80; 6300;occ; 74; 0;18251
2; -676.7; 27-AUG-2005 03:44:48; Dark ; 35.0; 132; 15Rho Pup ; 2.80; 6900;occ; 70; 0;18251
3; -557.5; 27-AUG-2005 03:46:47; Dark ; 40.0; 88; 31Eta CMa ; 2.45; 20000;occ; 80; 0;18251
4; -416.0; 27-AUG-2005 03:49:09; Dark ; 41.0; 70; Zet Pup ; 2.25; 39000;occ; 82; 0;18251
5; -300.0; 27-AUG-2005 03:51:05; Dark ; 59.5; 0; ; 0.00; 0;occ; 119; 0;18251
6; -120.1; 27-AUG-2005 03:54:05; Dark ; 43.0; 2; Alp Car ;-0.74; 7000;occ; 86; 0;18251
7; 516.4; 27-AUG-2005 04:04:41; Dark ; 37.5; 135; Bet Hyi ; 2.82; 5800;occ; 75; 0;18252
8; 848.5; 27-AUG-2005 04:10:13; Dark ; 40.0; 148; Alp Tuc ; 2.88; 4100;occ; 80; 0;18252
9; 977.8; 27-AUG-2005 04:12:22; Dark ; 41.5; 45; Alp Pav ; 1.94; 26000;occ; 83; 0;18252
10; 2094.0; 27-AUG-2005 04:30:59; Bright; 37.5; 11; 53Alp Aql ; 0.76; 8000;occ; 75; 0;18252
11; 2690.9; 27-AUG-2005 04:40:56; Bright; 34.5; 144; 18Del Cyg ; 2.86; 11000;occ; 69; 0;18252
12; 3399.3; 27-AUG-2005 04:52:44; Bright; 34.0; 60; 7Bet UMi ; 2.08; 3950;occ; 68; 0;18252
/nas3/ENVISAT/GOMOS/GOM_NL__0P/GOM_NL__0PNPDE20050827_205615_000029802040_00172_18262_0326.N1
1; 851.0; 27-AUG-2005 20:56:15; Dark ; 38.0; 148; Alp Tuc ; 2.88; 4100;occ; 76; 0;18262
2; 2096.3; 27-AUG-2005 21:17:00; Bright; 37.0; 11; 53Alp Aql ; 0.76; 8000;occ; 74; 0;18262
3; 2594.8; 27-AUG-2005 21:25:19; Bright; 36.0; 66; 37Gam Cyg ; 2.21; 5900;occ; 72; 0;18262
4; 2692.6; 27-AUG-2005 21:26:57; Bright; 34.0; 144; 18Del Cyg ; 2.86; 11000;occ; 68; 0;18262
5; 3402.3; 27-AUG-2005 21:38:46; Bright; 36.5; 60; 7Bet UMi ; 2.08; 3950;occ; 73; 0;18262
6; 3800.4; 27-AUG-2005 21:45:24; Bright; 32.0; 36; 50Alp UMA ; 1.80; 6300;occ; 64; 0;18262
/nas3/ENVISAT/GOMOS/GOM_NL__0P/GOM_NL__0PNPDE20050827_235202_000045112040_00173_18263_0330.N1
1; -674.1; 27-AUG-2005 23:52:02; Dark ; 36.0; 132; 15Rho Pup ; 2.80; 6900;occ; 72; 1;18263
2; -553.6; 27-AUG-2005 23:54:02; Dark ; 39.0; 88; 31Eta CMa ; 2.45; 20000;occ; 78; 0;18263
3; -414.3; 27-AUG-2005 23:56:21; Dark ; 39.0; 70; Zet Pup ; 2.25; 39000;occ; 78; 0;18263
4; -296.5; 27-AUG-2005 23:58:19; Dark ; 59.5; 0; ; 0.00; 0;occ; 119; 0;18263
5; -115.4; 28-AUG-2005 00:01:20; Dark ; 45.5; 2; Alp Car ;-0.74; 7000;occ; 91; 0;18263
6; 518.9; 28-AUG-2005 00:11:55; Dark ; 36.0; 135; Bet Hyi ; 2.82; 5800;occ; 72; 0;18264
7; 851.5; 28-AUG-2005 00:17:27; Dark ; 41.0; 148; Alp Tuc ; 2.88; 4100;occ; 82; 0;18264
8; 2096.9; 28-AUG-2005 00:38:13; Bright; 37.0; 11; 53Alp Aql ; 0.76; 8000;occ; 74; 0;18264
9; 2595.0; 28-AUG-2005 00:46:31; Bright; 35.5; 66; 37Gam Cyg ; 2.21; 5900;occ; 71; 0;18264
10; 2693.0; 28-AUG-2005 00:48:09; Bright; 35.0; 144; 18Del Cyg ; 2.86; 11000;occ; 70; 0;18264
11; 3403.0; 28-AUG-2005 00:59:59; Bright; 34.0; 60; 7Bet UMi ; 2.08; 3950;occ; 68; 0;18264
12; 3801.0; 28-AUG-2005 01:06:37; Bright; 37.0; 36; 50Alp UMA ; 1.80; 6300;occ; 74; 0;18264
/nas3/ENVISAT/GOMOS/GOM_NL__0P/GOM_NL__0PNPDK20050827_075211_000049592040_00164_18254_0410.N1
1;-3941.4; 27-AUG-2005 07:52:11; Bright; 35.5; 11; 53Alp Aql ; 0.76; 8000;occ; 71; 0;18254
2;-3344.7; 27-AUG-2005 08:02:08; Bright; 34.5; 144; 18Del Cyg ; 2.86; 11000;occ; 69; 0;18254
3;-2636.0; 27-AUG-2005 08:13:56; Bright; 34.5; 60; 7Bet UMi ; 2.08; 3950;occ; 69; 0;18254
4;-2238.1; 27-AUG-2005 08:20:34; Bright; 35.0; 36; 50Alp UMA ; 1.80; 6300;occ; 70; 0;18254
5; -676.0; 27-AUG-2005 08:46:36; Dark ; 35.5; 132; 15Rho Pup ; 2.80; 6900;occ; 71; 0;18254
6; -556.4; 27-AUG-2005 08:48:36; Dark ; 39.5; 88; 31Eta CMa ; 2.45; 20000;occ; 79; 0;18254
7; -415.4; 27-AUG-2005 08:50:57; Dark ; 36.5; 70; Zet Pup ; 2.25; 39000;occ; 73; 0;18254
8; -299.1; 27-AUG-2005 08:52:53; Dark ; 59.5; 0; ; 0.00; 0;occ; 119; 0;18254
9; -118.9; 27-AUG-2005 08:55:54; Dark ; 43.5; 2; Alp Car ;-0.74; 7000;occ; 87; 0;18254
10; 517.1; 27-AUG-2005 09:06:30; Dark ; 36.0; 135; Bet Hyi ; 2.82; 5800;occ; 72; 0;18255
11; 849.3; 27-AUG-2005 09:12:02; Dark ; 42.0; 148; Alp Tuc ; 2.88; 4100;occ; 84; 0;18255
12; 978.0; 27-AUG-2005 09:14:10; Dark ; 41.0; 45; Alp Pav ; 1.94; 26000;occ; 82; 0;18255
/nas3/ENVISAT/GOMOS/GOM_NL__0P/GOM_NL__0PNPDK20050827_093247_000049542040_00165_18255_0411.N1
1;-3941.1; 27-AUG-2005 09:32:47; Bright; 38.5; 11; 53Alp Aql ; 0.76; 8000;occ; 77; 0;18255
2;-3344.4; 27-AUG-2005 09:42:44; Bright; 34.5; 144; 18Del Cyg ; 2.86; 11000;occ; 69; 0;18255
3;-2635.7; 27-AUG-2005 09:54:33; Bright; 37.0; 60; 7Bet UMi ; 2.08; 3950;occ; 74; 0;18255
4;-2237.6; 27-AUG-2005 10:01:11; Bright; 35.5; 36; 50Alp UMA ; 1.80; 6300;occ; 71; 0;18255
5; -675.9; 27-AUG-2005 10:27:12; Dark ; 40.0; 132; 15Rho Pup ; 2.80; 6900;occ; 80; 0;18255
6; -556.2; 27-AUG-2005 10:29:12; Dark ; 41.0; 88; 31Eta CMa ; 2.45; 20000;occ; 82; 0;18255
7; -415.3; 27-AUG-2005 10:31:33; Dark ; 37.0; 70; Zet Pup ; 2.25; 39000;occ; 74; 0;18255
8; -298.8; 27-AUG-2005 10:33:30; Dark ; 59.5; 0; ; 0.00; 0;occ; 119; 0;18255
9; -118.5; 27-AUG-2005 10:36:30; Dark ; 52.0; 2; Alp Car ;-0.74; 7000;occ; 104; 0;18255
10; 517.2; 27-AUG-2005 10:47:06; Dark ; 37.5; 135; Bet Hyi ; 2.82; 5800;occ; 75; 0;18256
11; 849.6; 27-AUG-2005 10:52:38; Dark ; 47.0; 148; Alp Tuc ; 2.88; 4100;occ; 94; 0;18256
12; 978.1; 27-AUG-2005 10:54:46; Dark ; 36.0; 45; Alp Pav ; 1.94; 26000;occ; 72; 0;18256
/nas3/ENVISAT/GOMOS/GOM_NL__0P/GOM_NL__0PNPDK20050827_111323_000049552040_00166_18256_0412.N1
1;-3940.9; 27-AUG-2005 11:13:23; Bright; 39.0; 11; 53Alp Aql ; 0.76; 8000;occ; 78; 0;18256

```

```

2;-3441.3; 27-AUG-2005 11:21:43; Bright; 25.0; 66; 37Gam Cyg ; 2.21; 5900;occ; 50; 0;18256
3;-3344.3; 27-AUG-2005 11:23:20; Bright; 35.0; 144; 18Del Cyg ; 2.86; 11000;occ; 70; 0;18256
4;-2635.4; 27-AUG-2005 11:35:09; Bright; 36.0; 60; 7Bet UMi ; 2.08; 3950;occ; 72; 0;18256
5;-2237.3; 27-AUG-2005 11:41:47; Bright; 36.5; 36; 50Alp UMa ; 1.80; 6300;occ; 73; 0;18256
6; -675.7; 27-AUG-2005 12:07:49; Dark ; 39.0; 132; 15Rho Pup ; 2.80; 6900;occ; 78; 0;18256
7; -555.8; 27-AUG-2005 12:09:48; Dark ; 38.5; 88; 31Eta CMa ; 2.45; 20000;occ; 77; 0;18256
8; -415.3; 27-AUG-2005 12:12:09; Dark ; 36.5; 70; Zet Pup ; 2.25; 39000;occ; 73; 0;18256
9; -298.5; 27-AUG-2005 12:14:06; Dark ; 59.5; 0; ; 0.00; 0;occ; 119; 0;18256
10; -118.1; 27-AUG-2005 12:17:06; Dark ; 50.5; 2; Alp Car ; -0.74; 7000;occ; 101; 0;18256
11; 517.4; 27-AUG-2005 12:27:42; Dark ; 36.5; 135; Bet Hyi ; 2.82; 5800;occ; 73; 0;18257
12; 849.8; 27-AUG-2005 12:33:14; Dark ; 38.5; 148; Alp Tuc ; 2.88; 4100;occ; 77; 0;18257
13; 978.2; 27-AUG-2005 12:35:22; Dark ; 37.0; 45; Alp Pav ; 1.94; 26000;occ; 74; 0;18257
/nas3/ENVISAT/GOMOS/GOM_NL__0P/GOM_NL__0PNPDK20050827_125359_000049542040_00167_18257_0413.N1
1;-3940.6; 27-AUG-2005 12:53:59; Bright; 35.5; 11; 53Alp Aql ; 0.76; 8000;occ; 71; 0;18257
2;-3441.3; 27-AUG-2005 13:02:19; Bright; 25.0; 66; 37Gam Cyg ; 2.21; 5900;occ; 50; 0;18257
3;-3344.2; 27-AUG-2005 13:03:56; Bright; 35.0; 144; 18Del Cyg ; 2.86; 11000;occ; 70; 0;18257
4;-2635.1; 27-AUG-2005 13:15:45; Bright; 36.5; 60; 7Bet UMi ; 2.08; 3950;occ; 73; 0;18257
5;-2237.0; 27-AUG-2005 13:22:23; Bright; 34.5; 36; 50Alp UMa ; 1.80; 6300;occ; 69; 0;18257
6; -675.6; 27-AUG-2005 13:48:24; Dark ; 40.5; 132; 15Rho Pup ; 2.80; 6900;occ; 81; 0;18257
7; -555.5; 27-AUG-2005 13:50:25; Dark ; 40.0; 88; 31Eta CMa ; 2.45; 20000;occ; 80; 0;18257
8; -415.0; 27-AUG-2005 13:52:45; Dark ; 40.5; 70; Zet Pup ; 2.25; 39000;occ; 81; 0;18257
9; -298.2; 27-AUG-2005 13:54:42; Dark ; 59.5; 0; ; 0.00; 0;occ; 119; 0;18257
10; -117.7; 27-AUG-2005 13:57:42; Dark ; 48.0; 2; Alp Car ; -0.74; 7000;occ; 96; 0;18257
11; 517.7; 27-AUG-2005 14:08:18; Dark ; 37.0; 135; Bet Hyi ; 2.82; 5800;occ; 74; 0;18258
12; 850.1; 27-AUG-2005 14:13:50; Dark ; 39.5; 148; Alp Tuc ; 2.88; 4100;occ; 79; 0;18258
13; 978.2; 27-AUG-2005 14:15:58; Dark ; 36.5; 45; Alp Pav ; 1.94; 26000;occ; 73; 0;18258
/nas3/ENVISAT/GOMOS/GOM_NL__0P/GOM_NL__0PNPDK20050827_143436_000049552040_00168_18258_0414.N1
1;-3940.4; 27-AUG-2005 14:34:36; Bright; 35.0; 11; 53Alp Aql ; 0.76; 8000;occ; 70; 0;18258
2;-3441.3; 27-AUG-2005 14:42:55; Bright; 37.0; 66; 37Gam Cyg ; 2.21; 5900;occ; 74; 0;18258
3;-3344.0; 27-AUG-2005 14:44:32; Bright; 34.5; 144; 18Del Cyg ; 2.86; 11000;occ; 69; 0;18258
4;-2634.8; 27-AUG-2005 14:56:21; Bright; 39.0; 60; 7Bet UMi ; 2.08; 3950;occ; 78; 0;18258
5;-2236.6; 27-AUG-2005 15:02:59; Bright; 35.5; 36; 50Alp UMa ; 1.80; 6300;occ; 71; 0;18258
6; -675.4; 27-AUG-2005 15:29:01; Dark ; 38.0; 132; 15Rho Pup ; 2.80; 6900;occ; 76; 0;18258
7; -555.1; 27-AUG-2005 15:31:01; Dark ; 37.5; 88; 31Eta CMa ; 2.45; 20000;occ; 75; 0;18258
8; -414.8; 27-AUG-2005 15:33:21; Dark ; 38.0; 70; Zet Pup ; 2.25; 39000;occ; 76; 0;18258
9; -298.0; 27-AUG-2005 15:35:18; Dark ; 59.5; 0; ; 0.00; 0;occ; 119; 0;18258
10; -117.4; 27-AUG-2005 15:38:19; Dark ; 51.0; 2; Alp Car ; -0.74; 7000;occ; 102; 0;18258
11; 518.0; 27-AUG-2005 15:48:54; Dark ; 37.0; 135; Bet Hyi ; 2.82; 5800;occ; 74; 0;18259
12; 850.3; 27-AUG-2005 15:54:26; Dark ; 37.5; 148; Alp Tuc ; 2.88; 4100;occ; 75; 0;18259
13; 978.4; 27-AUG-2005 15:56:34; Dark ; 37.0; 45; Alp Pav ; 1.94; 26000;occ; 74; 0;18259
/nas3/ENVISAT/GOMOS/GOM_NL__0P/GOM_NL__0PNPDK20050827_155659_000060482040_00169_18259_0415.N1
1;-5032.6; 27-AUG-2005 15:56:59; Dark ; 37.5; 45; Alp Pav ; 1.94; 26000;occ; 75; 50;18259
2;-3940.3; 27-AUG-2005 16:15:12; Bright; 35.5; 11; 53Alp Aql ; 0.76; 8000;occ; 71; 0;18259
3;-3441.3; 27-AUG-2005 16:23:31; Bright; 36.5; 66; 37Gam Cyg ; 2.21; 5900;occ; 73; 0;18259
4;-3343.8; 27-AUG-2005 16:25:08; Bright; 35.0; 144; 18Del Cyg ; 2.86; 11000;occ; 70; 0;18259
5;-2634.6; 27-AUG-2005 16:36:58; Bright; 36.5; 60; 7Bet UMi ; 2.08; 3950;occ; 73; 0;18259
6;-2236.4; 27-AUG-2005 16:43:36; Bright; 44.0; 36; 50Alp UMa ; 1.80; 6300;occ; 88; 0;18259
7; -675.2; 27-AUG-2005 17:09:37; Dark ; 38.5; 132; 15Rho Pup ; 2.80; 6900;occ; 77; 0;18259
8; -554.9; 27-AUG-2005 17:11:37; Dark ; 40.5; 88; 31Eta CMa ; 2.45; 20000;occ; 81; 0;18259
9; -414.8; 27-AUG-2005 17:13:57; Dark ; 38.0; 70; Zet Pup ; 2.25; 39000;occ; 76; 0;18259
10; -297.7; 27-AUG-2005 17:15:54; Dark ; 59.5; 0; ; 0.00; 0;occ; 119; 0;18259
11; -117.0; 27-AUG-2005 17:18:55; Dark ; 52.0; 2; Alp Car ; -0.74; 7000;occ; 104; 0;18259
12; 518.1; 27-AUG-2005 17:29:30; Dark ; 38.0; 135; Bet Hyi ; 2.82; 5800;occ; 76; 0;18260
13; 850.5; 27-AUG-2005 17:35:03; Dark ; 46.0; 148; Alp Tuc ; 2.88; 4100;occ; 92; 0;18260
14; 978.4; 27-AUG-2005 17:37:10; Dark ; 37.5; 45; Alp Pav ; 1.94; 26000;occ; 75; 0;18260
/nas3/ENVISAT/GOMOS/GOM_NL__0P/GOM_NL__0PNPDK20050827_173731_000060522040_00170_18260_0416.N1
1;-5037.1; 27-AUG-2005 17:37:31; Dark ; 38.0; 45; Alp Pav ; 1.94; 26000;occ; 76; 41;18260
2;-3940.1; 27-AUG-2005 17:55:48; Bright; 39.0; 11; 53Alp Aql ; 0.76; 8000;occ; 78; 0;18260
3;-3441.2; 27-AUG-2005 18:04:07; Bright; 35.5; 66; 37Gam Cyg ; 2.21; 5900;occ; 71; 0;18260
4;-3343.6; 27-AUG-2005 18:05:44; Bright; 35.5; 144; 18Del Cyg ; 2.86; 11000;occ; 71; 0;18260
5;-2634.3; 27-AUG-2005 18:17:34; Bright; 37.0; 60; 7Bet UMi ; 2.08; 3950;occ; 74; 0;18260
6;-2236.1; 27-AUG-2005 18:24:12; Bright; 36.5; 36; 50Alp UMa ; 1.80; 6300;occ; 73; 0;18260
7; -675.1; 27-AUG-2005 18:50:13; Dark ; 38.5; 132; 15Rho Pup ; 2.80; 6900;occ; 77; 0;18260
8; -554.6; 27-AUG-2005 18:52:14; Dark ; 38.5; 88; 31Eta CMa ; 2.45; 20000;occ; 77; 0;18260
9; -414.7; 27-AUG-2005 18:54:33; Dark ; 38.5; 70; Zet Pup ; 2.25; 39000;occ; 77; 0;18260
10; -297.4; 27-AUG-2005 18:56:31; Dark ; 59.5; 0; ; 0.00; 0;occ; 119; 0;18260
11; -116.6; 27-AUG-2005 18:59:31; Dark ; 52.0; 2; Alp Car ; -0.74; 7000;occ; 104; 0;18260
12; 518.3; 27-AUG-2005 19:10:06; Dark ; 37.5; 135; Bet Hyi ; 2.82; 5800;occ; 75; 0;18261

```

```

13; 850.8; 27-AUG-2005 19:15:39; Dark ; 38.5; 148; Alp Tuc ; 2.88; 4100;occ; 77; 0;18261
14; 978.5; 27-AUG-2005 19:17:47; Dark ; 37.0; 45; Alp Pav ; 1.94; 26000;occ; 74; 0;18261
/nas3/ENVISAT/GOMOS/GOM_NL__0P/GOM_NL__0PNPDK20050827_191758_000059342040_00171_18261_0417.N1
1;-5046.4; 27-AUG-2005 19:17:58; Dark ; 37.5; 45; Alp Pav ; 1.94; 26000;occ; 75; 22;18261
2;-3939.8; 27-AUG-2005 19:36:24; Bright; 35.5; 11; 53Alp Aql ; 0.76; 8000;occ; 71; 0;18261
3;-3441.1; 27-AUG-2005 19:44:43; Bright; 35.5; 66; 37Gam Cyg ; 2.21; 5900;occ; 71; 0;18261
4;-3343.5; 27-AUG-2005 19:46:21; Bright; 34.5; 144; 18Del Cyg ; 2.86; 11000;occ; 69; 0;18261
5;-2633.9; 27-AUG-2005 19:58:10; Bright; 36.5; 60; 7Bet UMi ; 2.08; 3950;occ; 73; 0;18261
6;-2235.8; 27-AUG-2005 20:04:48; Bright; 35.5; 36; 50Alp UMa ; 1.80; 6300;occ; 71; 0;18261
7; -674.9; 27-AUG-2005 20:30:49; Dark ; 38.5; 132; 15Rho Pup ; 2.80; 6900;occ; 77; 0;18261
8; -554.2; 27-AUG-2005 20:32:50; Dark ; 39.5; 88; 31Eta CMa ; 2.45; 20000;occ; 79; 0;18261
9; -414.6; 27-AUG-2005 20:35:09; Dark ; 38.5; 70; Zet Pup ; 2.25; 39000;occ; 77; 0;18261
10; -297.1; 27-AUG-2005 20:37:07; Dark ; 59.5; 0; ; 0.00; 0;occ; 119; 0;18261
11; -116.2; 27-AUG-2005 20:40:08; Dark ; 48.0; 2; Alp Car ; -0.74; 7000;occ; 96; 0;18261
12; 518.5; 27-AUG-2005 20:50:42; Dark ; 36.5; 135; Bet Hyi ; 2.82; 5800;occ; 73; 0;18262
13; 851.0; 27-AUG-2005 20:56:15; Dark ; 37.5; 148; Alp Tuc ; 2.88; 4100;occ; 75; 0;18262
/nas3/ENVISAT/GOMOS/GOM_NL__0P/GOM_NL__0PNPDE20050826_194713_000029832040_00157_18247_0314.N1
1; 847.6; 26-AUG-2005 19:47:13; Dark ; 42.5; 148; Alp Tuc ; 2.88; 4100;occ; 85; 1;18247
2; 977.1; 26-AUG-2005 19:49:22; Dark ; 38.0; 45; Alp Pav ; 1.94; 26000;occ; 76; 0;18247
3; 2092.6; 26-AUG-2005 20:07:58; Bright; 35.5; 11; 53Alp Aql ; 0.76; 8000;occ; 71; 0;18247
4; 2689.9; 26-AUG-2005 20:17:55; Bright; 34.5; 144; 18Del Cyg ; 2.86; 11000;occ; 69; 0;18247
5; 3397.5; 26-AUG-2005 20:29:43; Bright; 36.0; 60; 7Bet UMi ; 2.08; 3950;occ; 72; 0;18247
6; 3795.5; 26-AUG-2005 20:36:21; Bright; 36.0; 36; 50Alp UMa ; 1.80; 6300;occ; 72; 0;18247
/nas3/ENVISAT/GOMOS/GOM_NL__0P/GOM_NL__0PNPDK20050825_085903_000031982040_00136_18226_0408.N1
1;-3724.1; 25-AUG-2005 08:59:03; Bright; 54.5; 90; 54Alp Peg ; 2.49; 11000;occ; 109; 0;18226
2;-3459.9; 25-AUG-2005 09:03:27; Bright; 56.0; 93; 53Bet Peg ; 2.52; 3100;occ; 112; 0;18226
3;-2754.1; 25-AUG-2005 09:15:13; Bright; 50.0; 68; 18Alp Cas ; 2.22; 4500;occ; 100; 0;18226
4;-2615.7; 25-AUG-2005 09:17:31; Bright; 46.5; 110; 37Del Cas ; 2.68; 8900;occ; 93; 0;18226
5;-2250.8; 25-AUG-2005 09:23:36; Bright; 55.0; 160; 23Gam Per ; 2.93; 4700;occ; 110; 0;18226
6;-2122.3; 25-AUG-2005 09:25:44; Bright; 59.5; 35; 33Alp Per ; 1.79; 6250;occ; 119; 0;18226
7;-1453.5; 25-AUG-2005 09:36:53; Dark ; 58.0; 28; 12Bet Tau ; 1.65; 15200;occ; 116; 0;18226
8; -931.7; 25-AUG-2005 09:45:35; Dark ; 62.0; 27; 24Gam Ori ; 1.64; 26000;occ; 124; 0;18226
9; -800.5; 25-AUG-2005 09:47:46; Dark ; 59.5; 0; ; 0.00; 0;occ; 119; 0;18226
10; -559.4; 25-AUG-2005 09:51:47; Dark ; 34.5; 7; 19Bet Ori ; 0.10; 14000;occ; 69; 0;18226
/nas3/ENVISAT/GOMOS/GOM_NL__0P/GOM_NL__0PNPDE20050831_203416_000027672040_00229_18319_0356.N1
1; 1084.4; 31-AUG-2005 20:34:16; Dark ; 42.0; 31; Alp Gru ; 1.73; 15200;occ; 84; 0;18319
2; 1254.5; 31-AUG-2005 20:37:06; Dark ; 36.5; 172; Gam Gru ; 3.00; 13100;occ; 73; 0;18319
3; 2112.5; 31-AUG-2005 20:51:24; Bright; 38.5; 11; 53Alp Aql ; 0.76; 8000;occ; 77; 0;18319
4; 2600.4; 31-AUG-2005 20:59:32; Bright; 35.5; 66; 37Gam Cyg ; 2.21; 5900;occ; 71; 0;18319
5; 2704.9; 31-AUG-2005 21:01:16; Bright; 35.0; 144; 18Del Cyg ; 2.86; 11000;occ; 70; 0;18319
6; 3420.7; 31-AUG-2005 21:13:12; Bright; 37.5; 60; 7Bet UMi ; 2.08; 3950;occ; 75; 0;18319
7; 3818.1; 31-AUG-2005 21:19:50; Bright; 34.0; 36; 50Alp UMa ; 1.80; 6300;occ; 68; 0;18319
/nas3/ENVISAT/GOMOS/GOM_NL__0P/GOM_NL__0PNPDK20050831_061424_000033412040_00220_18310_0446.N1
1;-2220.5; 31-AUG-2005 06:14:24; Bright; 37.0; 36; 50Alp UMa ; 1.80; 6300;occ; 74; 0;18310
2; -665.2; 31-AUG-2005 06:40:19; Dark ; 36.5; 132; 15Rho Pup ; 2.80; 6900;occ; 73; 0;18310
3; -536.9; 31-AUG-2005 06:42:27; Dark ; 15.0; 88; 31Eta CMa ; 2.45; 20000;occ; 30; 0;18310
4; -406.5; 31-AUG-2005 06:44:38; Dark ; 39.0; 70; Zet Pup ; 2.25; 39000;occ; 78; 0;18310
5; -281.3; 31-AUG-2005 06:46:43; Dark ; 59.5; 0; ; 0.00; 0;occ; 119; 0;18310
6; -163.6; 31-AUG-2005 06:48:40; Dark ; 42.0; 161; Tau Pup ; 2.93; 4500;occ; 84; 0;18310
7; 529.1; 31-AUG-2005 07:00:13; Dark ; 37.0; 135; Bet Hyi ; 2.82; 5800;occ; 74; 0;18311
8; 863.1; 31-AUG-2005 07:05:47; Dark ; 47.0; 148; Alp Tuc ; 2.88; 4100;occ; 94; 0;18311
9; 1082.5; 31-AUG-2005 07:09:27; Dark ; 39.0; 31; Alp Gru ; 1.73; 15200;occ; 78; 0;18311
/nas3/ENVISAT/GOMOS/GOM_NL__0P/GOM_NL__0PNPDK20050831_072635_000051892040_00221_18311_0447.N1
1;-3925.4; 31-AUG-2005 07:26:35; Bright; 40.0; 11; 53Alp Aql ; 0.76; 8000;occ; 80; 1;18311
2;-3436.5; 31-AUG-2005 07:34:44; Bright; 36.5; 66; 37Gam Cyg ; 2.21; 5900;occ; 73; 0;18311
3;-3332.9; 31-AUG-2005 07:36:27; Bright; 34.5; 144; 18Del Cyg ; 2.86; 11000;occ; 69; 0;18311
4;-2617.9; 31-AUG-2005 07:48:22; Bright; 36.0; 60; 7Bet UMi ; 2.08; 3950;occ; 72; 0;18311
5;-2220.1; 31-AUG-2005 07:55:00; Bright; 36.0; 36; 50Alp UMa ; 1.80; 6300;occ; 72; 0;18311
6; -664.7; 31-AUG-2005 08:20:55; Dark ; 36.0; 132; 15Rho Pup ; 2.80; 6900;occ; 72; 0;18311
7; -536.4; 31-AUG-2005 08:23:04; Dark ; 15.0; 88; 31Eta CMa ; 2.45; 20000;occ; 30; 0;18311
8; -406.3; 31-AUG-2005 08:25:14; Dark ; 39.5; 70; Zet Pup ; 2.25; 39000;occ; 79; 0;18311
9; -280.9; 31-AUG-2005 08:27:19; Dark ; 59.5; 0; ; 0.00; 0;occ; 119; 0;18311
10; -163.2; 31-AUG-2005 08:29:17; Dark ; 39.0; 161; Tau Pup ; 2.93; 4500;occ; 78; 0;18311
11; 529.3; 31-AUG-2005 08:40:49; Dark ; 38.5; 135; Bet Hyi ; 2.82; 5800;occ; 77; 0;18312
12; 863.4; 31-AUG-2005 08:46:23; Dark ; 38.0; 148; Alp Tuc ; 2.88; 4100;occ; 76; 0;18312
13; 1082.8; 31-AUG-2005 08:50:03; Dark ; 37.5; 31; Alp Gru ; 1.73; 15200;occ; 75; 0;18312
14; 1253.1; 31-AUG-2005 08:52:53; Dark ; 11.5; 172; Gam Gru ; 3.00; 13100;occ; 23; 0;18312
/nas3/ENVISAT/GOMOS/GOM_NL__0P/GOM_NL__0PNPDK20050831_090711_000051892040_00222_18312_0448.N1

```



```

1;-3925.0; 31-AUG-2005 09:07:11; Bright; 39.5; 11; 53Alp Aql ; 0.76; 8000;occ; 79; 1;18312
2;-3436.2; 31-AUG-2005 09:15:20; Bright; 37.5; 66; 37Gam Cyg ; 2.21; 5900;occ; 75; 0;18312
3;-3332.7; 31-AUG-2005 09:17:03; Bright; 35.5; 144; 18Del Cyg ; 2.86; 11000;occ; 71; 0;18312
4;-2617.5; 31-AUG-2005 09:28:58; Bright; 34.0; 60; 7Bet UMi ; 2.08; 3950;occ; 68; 0;18312
5;-2219.8; 31-AUG-2005 09:35:36; Bright; 34.5; 36; 50Alp UMA ; 1.80; 6300;occ; 69; 0;18312
6; -664.6; 31-AUG-2005 10:01:31; Dark ; 40.5; 132; 15Rho Pup ; 2.80; 6900;occ; 81; 0;18312
7; -406.1; 31-AUG-2005 10:05:50; Dark ; 39.0; 70; Zet Pup ; 2.25; 39000;occ; 78; 0;18312
8; -280.6; 31-AUG-2005 10:07:55; Dark ; 59.5; 0; ; 0.00; 0;occ; 119; 0;18312
9; -162.9; 31-AUG-2005 10:09:53; Dark ; 42.0; 161; Tau Pup ; 2.93; 4500;occ; 84; 0;18312
10; 529.5; 31-AUG-2005 10:21:25; Dark ; 37.5; 135; Bet Hyi ; 2.82; 5800;occ; 75; 0;18313
11; 863.6; 31-AUG-2005 10:26:59; Dark ; 41.5; 148; Alp Tuc ; 2.88; 4100;occ; 83; 0;18313
12; 1083.0; 31-AUG-2005 10:30:39; Dark ; 41.0; 31; Alp Gru ; 1.73; 15200;occ; 82; 0;18313
13; 1253.2; 31-AUG-2005 10:33:29; Dark ; 11.5; 172; Gam Gru ; 3.00; 13100;occ; 23; 0;18313
/nas3/ENVISAT/GOMOS/GOM_NL__0P/GOM_NL__0PNPDK20050831_104747_000052012040_00223_18313_0449.N1
1;-3924.7; 31-AUG-2005 10:47:47; Bright; 38.5; 11; 53Alp Aql ; 0.76; 8000;occ; 77; 1;18313
2;-3436.1; 31-AUG-2005 10:55:56; Bright; 35.5; 66; 37Gam Cyg ; 2.21; 5900;occ; 71; 0;18313
3;-3332.5; 31-AUG-2005 10:57:39; Bright; 34.5; 144; 18Del Cyg ; 2.86; 11000;occ; 69; 0;18313
4;-2617.2; 31-AUG-2005 11:09:35; Bright; 36.0; 60; 7Bet UMi ; 2.08; 3950;occ; 72; 0;18313
5;-2219.5; 31-AUG-2005 11:16:12; Bright; 34.5; 36; 50Alp UMA ; 1.80; 6300;occ; 69; 0;18313
6; -664.4; 31-AUG-2005 11:42:07; Dark ; 39.5; 132; 15Rho Pup ; 2.80; 6900;occ; 79; 0;18313
7; -405.8; 31-AUG-2005 11:46:26; Dark ; 37.0; 70; Zet Pup ; 2.25; 39000;occ; 74; 0;18313
8; -280.2; 31-AUG-2005 11:48:32; Dark ; 59.5; 0; ; 0.00; 0;occ; 119; 0;18313
9; -162.3; 31-AUG-2005 11:50:29; Dark ; 40.0; 161; Tau Pup ; 2.93; 4500;occ; 80; 0;18313
10; 529.7; 31-AUG-2005 12:02:01; Dark ; 35.5; 135; Bet Hyi ; 2.82; 5800;occ; 71; 0;18314
11; 863.8; 31-AUG-2005 12:07:36; Dark ; 45.5; 148; Alp Tuc ; 2.88; 4100;occ; 91; 0;18314
12; 1083.2; 31-AUG-2005 12:11:15; Dark ; 40.5; 31; Alp Gru ; 1.73; 15200;occ; 81; 0;18314
13; 1253.5; 31-AUG-2005 12:14:05; Dark ; 23.5; 172; Gam Gru ; 3.00; 13100;occ; 47; 0;18314
/nas3/ENVISAT/GOMOS/GOM_NL__0P/GOM_NL__0PNPDK20050831_122823_000052012040_00224_18314_0450.N1
1;-3924.9; 31-AUG-2005 12:28:23; Bright; 36.0; 11; 53Alp Aql ; 0.76; 8000;occ; 72; 0;18314
2;-3436.0; 31-AUG-2005 12:36:32; Bright; 35.0; 66; 37Gam Cyg ; 2.21; 5900;occ; 70; 0;18314
3;-3332.2; 31-AUG-2005 12:38:15; Bright; 35.0; 144; 18Del Cyg ; 2.86; 11000;occ; 70; 0;18314
4;-2616.8; 31-AUG-2005 12:50:11; Bright; 36.5; 60; 7Bet UMi ; 2.08; 3950;occ; 73; 0;18314
5;-2219.2; 31-AUG-2005 12:56:48; Bright; 34.0; 36; 50Alp UMA ; 1.80; 6300;occ; 68; 0;18314
6; -664.2; 31-AUG-2005 13:22:43; Dark ; 38.5; 132; 15Rho Pup ; 2.80; 6900;occ; 77; 0;18314
7; -405.6; 31-AUG-2005 13:27:02; Dark ; 39.5; 70; Zet Pup ; 2.25; 39000;occ; 79; 0;18314
8; -279.9; 31-AUG-2005 13:29:08; Dark ; 59.5; 0; ; 0.00; 0;occ; 119; 0;18314
9; -93.6; 31-AUG-2005 13:32:14; Dark ; 5.0; 41; Eps Car ; 1.86; 4100;occ; 10; 0;18314
10; 529.9; 31-AUG-2005 13:42:38; Dark ; 38.0; 135; Bet Hyi ; 2.82; 5800;occ; 76; 0;18315
11; 864.0; 31-AUG-2005 13:48:12; Dark ; 39.0; 148; Alp Tuc ; 2.88; 4100;occ; 78; 0;18315
12; 1083.5; 31-AUG-2005 13:51:51; Dark ; 44.5; 31; Alp Gru ; 1.73; 15200;occ; 89; 0;18315
13; 1253.7; 31-AUG-2005 13:54:41; Dark ; 23.5; 172; Gam Gru ; 3.00; 13100;occ; 47; 0;18315
/nas3/ENVISAT/GOMOS/GOM_NL__0P/GOM_NL__0PNPDK20050831_140859_000050462040_00225_18315_0451.N1
1;-3924.6; 31-AUG-2005 14:08:59; Bright; 36.0; 11; 53Alp Aql ; 0.76; 8000;occ; 72; 0;18315
2;-3436.0; 31-AUG-2005 14:17:08; Bright; 34.0; 66; 37Gam Cyg ; 2.21; 5900;occ; 68; 0;18315
3;-3331.9; 31-AUG-2005 14:18:52; Bright; 34.0; 144; 18Del Cyg ; 2.86; 11000;occ; 68; 0;18315
4;-2616.5; 31-AUG-2005 14:30:47; Bright; 37.5; 60; 7Bet UMi ; 2.08; 3950;occ; 75; 0;18315
5;-2218.9; 31-AUG-2005 14:37:25; Bright; 35.5; 36; 50Alp UMA ; 1.80; 6300;occ; 71; 0;18315
6; -663.9; 31-AUG-2005 15:03:20; Dark ; 41.0; 132; 15Rho Pup ; 2.80; 6900;occ; 82; 0;18315
7; -405.4; 31-AUG-2005 15:07:38; Dark ; 37.5; 70; Zet Pup ; 2.25; 39000;occ; 75; 0;18315
8; -279.6; 31-AUG-2005 15:09:44; Dark ; 59.5; 0; ; 0.00; 0;occ; 119; 0;18315
9; -93.5; 31-AUG-2005 15:12:50; Dark ; 5.0; 41; Eps Car ; 1.86; 4100;occ; 10; 0;18315
10; 530.1; 31-AUG-2005 15:23:14; Dark ; 37.5; 135; Bet Hyi ; 2.82; 5800;occ; 75; 0;18316
11; 864.3; 31-AUG-2005 15:28:48; Dark ; 37.5; 148; Alp Tuc ; 2.88; 4100;occ; 75; 0;18316
12; 1083.7; 31-AUG-2005 15:32:27; Dark ; 38.5; 31; Alp Gru ; 1.73; 15200;occ; 77; 0;18316
/nas3/ENVISAT/GOMOS/GOM_NL__0P/GOM_NL__0PNPDK20050831_153228_000060632040_00226_18316_0452.N1
1;-4951.9; 31-AUG-2005 15:32:28; Dark ; 39.0; 31; Alp Gru ; 1.73; 15200;occ; 78; 1;18316
2;-4782.0; 31-AUG-2005 15:35:18; Dark ; 36.0; 172; Gam Gru ; 3.00; 13100;occ; 72; 0;18316
3;-3924.5; 31-AUG-2005 15:49:35; Bright; 36.0; 11; 53Alp Aql ; 0.76; 8000;occ; 72; 0;18316
4;-3435.9; 31-AUG-2005 15:57:44; Bright; 36.5; 66; 37Gam Cyg ; 2.21; 5900;occ; 73; 0;18316
5;-3331.7; 31-AUG-2005 15:59:28; Bright; 34.0; 144; 18Del Cyg ; 2.86; 11000;occ; 68; 0;18316
6;-2616.3; 31-AUG-2005 16:11:23; Bright; 36.0; 60; 7Bet UMi ; 2.08; 3950;occ; 72; 0;18316
7;-2218.7; 31-AUG-2005 16:18:01; Bright; 35.5; 36; 50Alp UMA ; 1.80; 6300;occ; 71; 0;18316
8; -663.8; 31-AUG-2005 16:43:56; Dark ; 39.5; 132; 15Rho Pup ; 2.80; 6900;occ; 79; 0;18316
9; -405.4; 31-AUG-2005 16:48:14; Dark ; 38.0; 70; Zet Pup ; 2.25; 39000;occ; 76; 0;18316
10; -279.2; 31-AUG-2005 16:50:20; Dark ; 59.5; 0; ; 0.00; 0;occ; 119; 0;18316
11; -93.5; 31-AUG-2005 16:53:26; Dark ; 27.0; 41; Eps Car ; 1.86; 4100;occ; 54; 0;18316
12; 530.4; 31-AUG-2005 17:03:50; Dark ; 39.5; 135; Bet Hyi ; 2.82; 5800;occ; 79; 0;18317
13; 864.5; 31-AUG-2005 17:09:24; Dark ; 43.0; 148; Alp Tuc ; 2.88; 4100;occ; 86; 0;18317

```

```

14; 1083.9; 31-AUG-2005 17:13:04; Dark ; 28.0; 31; Alp Gru ; 1.73; 15200;occ; 56; 0;18317
/nas3/ENVISAT/GOMOS/GOM_NL__0P/GOM_NL__0PNPDK20050831_171304_000058602040_00227_18317_0453.N1
1;-4952.1; 31-AUG-2005 17:13:04; Dark ; 42.5; 31; Alp Gru ; 1.73; 15200;occ; 85; 0;18317
2;-4782.0; 31-AUG-2005 17:15:54; Dark ; 36.0; 172; Gam Gru ; 3.00; 13100;occ; 72; 0;18317
3;-3924.2; 31-AUG-2005 17:30:11; Bright; 36.5; 11; 53Alp Aql ; 0.76; 8000;occ; 73; 0;18317
4;-3435.8; 31-AUG-2005 17:38:20; Bright; 35.0; 66; 37Gam Cyg ; 2.21; 5900;occ; 70; 0;18317
5;-3331.5; 31-AUG-2005 17:40:04; Bright; 35.5; 144; 18Del Cyg ; 2.86; 11000;occ; 71; 0;18317
6;-2615.9; 31-AUG-2005 17:52:00; Bright; 36.0; 60; 7Bet UMi ; 2.08; 3950;occ; 72; 0;18317
7;-2218.4; 31-AUG-2005 17:58:37; Bright; 35.0; 36; 50Alp UMa ; 1.80; 6300;occ; 70; 0;18317
8; -663.5; 31-AUG-2005 18:24:32; Dark ; 40.0; 132; 15Rho Pup ; 2.80; 6900;occ; 80; 0;18317
9; -405.2; 31-AUG-2005 18:28:50; Dark ; 38.5; 70; Zet Pup ; 2.25; 39000;occ; 77; 0;18317
10; -278.9; 31-AUG-2005 18:30:57; Dark ; 59.5; 0; ; 0.00; 0;occ; 119; 0;18317
11; -93.4; 31-AUG-2005 18:34:02; Dark ; 27.0; 41; Eps Car ; 1.86; 4100;occ; 54; 0;18317
12; 530.6; 31-AUG-2005 18:44:26; Dark ; 37.5; 135; Bet Hyi ; 2.82; 5800;occ; 75; 0;18318
13; 864.6; 31-AUG-2005 18:50:00; Dark ; 44.0; 148; Alp Tuc ; 2.88; 4100;occ; 88; 0;18318
/nas3/ENVISAT/GOMOS/GOM_NL__0P/GOM_NL__0PNPDK20050831_185001_000060722040_00228_18318_0454.N1
1;-5170.8; 31-AUG-2005 18:50:01; Dark ; 44.5; 148; Alp Tuc ; 2.88; 4100;occ; 89; 1;18318
2;-4951.8; 31-AUG-2005 18:53:40; Dark ; 40.5; 31; Alp Gru ; 1.73; 15200;occ; 81; 0;18318
3;-4781.6; 31-AUG-2005 18:56:30; Dark ; 37.5; 172; Gam Gru ; 3.00; 13100;occ; 75; 0;18318
4;-3923.8; 31-AUG-2005 19:10:48; Bright; 37.0; 11; 53Alp Aql ; 0.76; 8000;occ; 74; 0;18318
5;-3435.7; 31-AUG-2005 19:18:56; Bright; 35.5; 66; 37Gam Cyg ; 2.21; 5900;occ; 71; 0;18318
6;-3331.2; 31-AUG-2005 19:20:40; Bright; 35.0; 144; 18Del Cyg ; 2.86; 11000;occ; 70; 0;18318
7;-2615.6; 31-AUG-2005 19:32:36; Bright; 36.0; 60; 7Bet UMi ; 2.08; 3950;occ; 72; 0;18318
8;-2218.1; 31-AUG-2005 19:39:13; Bright; 34.5; 36; 50Alp UMa ; 1.80; 6300;occ; 69; 0;18318
9; -663.3; 31-AUG-2005 20:05:08; Dark ; 39.5; 132; 15Rho Pup ; 2.80; 6900;occ; 79; 0;18318
10; -405.0; 31-AUG-2005 20:09:26; Dark ; 37.5; 70; Zet Pup ; 2.25; 39000;occ; 75; 0;18318
11; -278.5; 31-AUG-2005 20:11:33; Dark ; 59.5; 0; ; 0.00; 0;occ; 119; 0;18318
12; -93.4; 31-AUG-2005 20:14:38; Dark ; 45.0; 41; Eps Car ; 1.86; 4100;occ; 90; 0;18318
13; 530.7; 31-AUG-2005 20:25:02; Dark ; 38.0; 135; Bet Hyi ; 2.82; 5800;occ; 76; 0;18319
14; 864.9; 31-AUG-2005 20:30:36; Dark ; 37.5; 148; Alp Tuc ; 2.88; 4100;occ; 75; 0;18319
/nas3/ENVISAT/GOMOS/GOM_NL__0P/GOM_NL__0PNPDE20050830_002929_000045142040_00202_18292_0346.N1
1; -668.6; 30-AUG-2005 00:29:29; Dark ; 37.5; 132; 15Rho Pup ; 2.80; 6900;occ; 75; 1;18292
2; -543.6; 30-AUG-2005 00:31:34; Dark ; 40.0; 88; 31Eta CMa ; 2.45; 20000;occ; 80; 0;18292
3; -409.9; 30-AUG-2005 00:33:48; Dark ; 40.0; 70; Zet Pup ; 2.25; 39000;occ; 80; 0;18292
4; -287.3; 30-AUG-2005 00:35:50; Dark ; 59.5; 0; ; 0.00; 0;occ; 119; 0;18292
5; -103.6; 30-AUG-2005 00:38:54; Dark ; 44.5; 2; Alp Car ; -0.74; 7000;occ; 89; 0;18292
6; 525.1; 30-AUG-2005 00:49:23; Dark ; 37.0; 135; Bet Hyi ; 2.82; 5800;occ; 74; 0;18293
7; 858.6; 30-AUG-2005 00:54:56; Dark ; 40.0; 148; Alp Tuc ; 2.88; 4100;occ; 80; 0;18293
8; 1077.6; 30-AUG-2005 00:58:35; Dark ; 42.0; 31; Alp Gru ; 1.73; 15200;occ; 84; 0;18293
9; 2104.6; 30-AUG-2005 01:15:42; Bright; 38.5; 11; 53Alp Aql ; 0.76; 8000;occ; 77; 0;18293
10; 2597.3; 30-AUG-2005 01:23:55; Bright; 37.5; 66; 37Gam Cyg ; 2.21; 5900;occ; 75; 0;18293
11; 2698.8; 30-AUG-2005 01:25:36; Bright; 34.0; 144; 18Del Cyg ; 2.86; 11000;occ; 68; 0;18293
12; 3412.1; 30-AUG-2005 01:37:30; Bright; 34.0; 60; 7Bet UMi ; 2.08; 3950;occ; 68; 0;18293
13; 3810.2; 30-AUG-2005 01:44:08; Bright; 36.5; 36; 50Alp UMa ; 1.80; 6300;occ; 73; 0;18293
/nas3/ENVISAT/GOMOS/GOM_NL__0P/GOM_NL__0PNPDE20050830_021005_000041132040_00203_18293_0347.N1
1; -668.3; 30-AUG-2005 02:10:05; Dark ; 37.0; 132; 15Rho Pup ; 2.80; 6900;occ; 74; 1;18293
2; -543.0; 30-AUG-2005 02:12:10; Dark ; 40.0; 88; 31Eta CMa ; 2.45; 20000;occ; 80; 0;18293
3; -409.7; 30-AUG-2005 02:14:24; Dark ; 39.5; 70; Zet Pup ; 2.25; 39000;occ; 79; 0;18293
4; -287.0; 30-AUG-2005 02:16:26; Dark ; 59.5; 0; ; 0.00; 0;occ; 119; 0;18293
5; -103.1; 30-AUG-2005 02:19:30; Dark ; 41.5; 2; Alp Car ; -0.74; 7000;occ; 83; 0;18293
6; 525.4; 30-AUG-2005 02:29:59; Dark ; 37.0; 135; Bet Hyi ; 2.82; 5800;occ; 74; 0;18294
7; 858.9; 30-AUG-2005 02:35:32; Dark ; 39.5; 148; Alp Tuc ; 2.88; 4100;occ; 79; 0;18294
8; 1078.0; 30-AUG-2005 02:39:11; Dark ; 42.0; 31; Alp Gru ; 1.73; 15200;occ; 84; 0;18294
9; 2105.0; 30-AUG-2005 02:56:18; Bright; 39.0; 11; 53Alp Aql ; 0.76; 8000;occ; 78; 0;18294
10; 2597.5; 30-AUG-2005 03:04:31; Bright; 35.0; 66; 37Gam Cyg ; 2.21; 5900;occ; 70; 0;18294
11; 2699.0; 30-AUG-2005 03:06:12; Bright; 35.0; 144; 18Del Cyg ; 2.86; 11000;occ; 70; 0;18294
12; 3412.6; 30-AUG-2005 03:18:06; Bright; 33.5; 60; 7Bet UMi ; 2.08; 3950;occ; 67; 0;18294
/nas3/ENVISAT/GOMOS/GOM_NL__0P/GOM_NL__0PNPDE20050830_032444_000056712040_00204_18294_0348.N1
1;-2225.5; 30-AUG-2005 03:24:44; Bright; 36.5; 36; 50Alp UMa ; 1.80; 6300;occ; 73; 0;18294
2; -668.6; 30-AUG-2005 03:50:41; Dark ; 36.0; 132; 15Rho Pup ; 2.80; 6900;occ; 72; 0;18294
3; -542.8; 30-AUG-2005 03:52:46; Dark ; 40.0; 88; 31Eta CMa ; 2.45; 20000;occ; 80; 0;18294
4; -409.5; 30-AUG-2005 03:55:00; Dark ; 40.0; 70; Zet Pup ; 2.25; 39000;occ; 80; 0;18294
5; -286.7; 30-AUG-2005 03:57:03; Dark ; 59.5; 0; ; 0.00; 0;occ; 119; 0;18294
6; -102.6; 30-AUG-2005 04:00:07; Dark ; 50.5; 2; Alp Car ; -0.74; 7000;occ; 101; 0;18294
7; 525.7; 30-AUG-2005 04:10:35; Dark ; 41.0; 135; Bet Hyi ; 2.82; 5800;occ; 82; 0;18295
8; 859.3; 30-AUG-2005 04:16:09; Dark ; 38.0; 148; Alp Tuc ; 2.88; 4100;occ; 76; 0;18295
9; 1078.3; 30-AUG-2005 04:19:48; Dark ; 43.0; 31; Alp Gru ; 1.73; 15200;occ; 86; 0;18295
10; 2105.4; 30-AUG-2005 04:36:55; Bright; 35.5; 11; 53Alp Aql ; 0.76; 8000;occ; 71; 0;18295

```

```

11; 2597.7; 30-AUG-2005 04:45:07; Bright; 37.5; 66; 37Gam Cyg ; 2.21; 5900;occ; 75; 0;18295
12; 2699.3; 30-AUG-2005 04:46:49; Bright; 35.5; 144; 18Del Cyg ; 2.86; 11000;occ; 71; 0;18295
13; 3413.0; 30-AUG-2005 04:58:42; Bright; 33.5; 60; 7Bet UMi ; 2.08; 3950;occ; 67; 0;18295
/nas3/ENVISAT/GOMOS/GOM_NL__0P/GOM_NL__0PNPDE20050830_050520_000056702040_00205_18295_0349.N1
1;-2225.1; 30-AUG-2005 05:05:20; Bright; 36.5; 36; 50Alp UMa ; 1.80; 6300;occ; 73; 0;18295
2; -668.4; 30-AUG-2005 05:31:17; Dark ; 33.5; 132; 15Rho Pup ; 2.80; 6900;occ; 67; 0;18295
3; -542.3; 30-AUG-2005 05:33:23; Dark ; 38.0; 88; 31Eta CMA ; 2.45; 20000;occ; 76; 0;18295
4; -409.2; 30-AUG-2005 05:35:36; Dark ; 39.5; 70; Zet Pup ; 2.25; 39000;occ; 79; 0;18295
5; -286.3; 30-AUG-2005 05:37:39; Dark ; 59.5; 0; ; 0.00; 0;occ; 119; 0;18295
6; -102.2; 30-AUG-2005 05:40:43; Dark ; 44.0; 2; Alp Car ; -0.74; 7000;occ; 88; 0;18295
7; 525.9; 30-AUG-2005 05:51:11; Dark ; 37.0; 135; Bet Hyi ; 2.82; 5800;occ; 74; 0;18296
8; 859.6; 30-AUG-2005 05:56:45; Dark ; 38.5; 148; Alp Tuc ; 2.88; 4100;occ; 77; 0;18296
9; 1078.7; 30-AUG-2005 06:00:24; Dark ; 39.5; 31; Alp Gru ; 1.73; 15200;occ; 79; 0;18296
10; 2105.7; 30-AUG-2005 06:17:31; Bright; 38.0; 11; 53Alp Aql ; 0.76; 8000;occ; 76; 0;18296
11; 2597.8; 30-AUG-2005 06:25:43; Bright; 37.0; 66; 37Gam Cyg ; 2.21; 5900;occ; 74; 0;18296
12; 2699.6; 30-AUG-2005 06:27:25; Bright; 34.5; 144; 18Del Cyg ; 2.86; 11000;occ; 69; 0;18296
13; 3413.3; 30-AUG-2005 06:39:19; Bright; 33.0; 60; 7Bet UMi ; 2.08; 3950;occ; 66; 0;18296
/nas3/ENVISAT/GOMOS/GOM_NL__0P/GOM_NL__0PNPDK20050830_064556_000033432040_00206_18296_0435.N1
1;-2224.7; 30-AUG-2005 06:45:56; Bright; 37.0; 36; 50Alp UMa ; 1.80; 6300;occ; 74; 0;18296
2; -668.2; 30-AUG-2005 07:11:53; Dark ; 34.0; 132; 15Rho Pup ; 2.80; 6900;occ; 68; 0;18296
3; -542.0; 30-AUG-2005 07:13:59; Dark ; 41.0; 88; 31Eta CMA ; 2.45; 20000;occ; 82; 0;18296
4; -409.0; 30-AUG-2005 07:16:12; Dark ; 40.5; 70; Zet Pup ; 2.25; 39000;occ; 81; 0;18296
5; -286.0; 30-AUG-2005 07:18:15; Dark ; 59.5; 0; ; 0.00; 0;occ; 119; 0;18296
6; -101.7; 30-AUG-2005 07:21:19; Dark ; 44.0; 2; Alp Car ; -0.74; 7000;occ; 88; 0;18296
7; 526.1; 30-AUG-2005 07:31:47; Dark ; 38.5; 135; Bet Hyi ; 2.82; 5800;occ; 77; 0;18297
8; 859.8; 30-AUG-2005 07:37:21; Dark ; 46.5; 148; Alp Tuc ; 2.88; 4100;occ; 93; 0;18297
9; 1078.9; 30-AUG-2005 07:41:00; Dark ; 40.5; 31; Alp Gru ; 1.73; 15200;occ; 81; 0;18297
/nas3/ENVISAT/GOMOS/GOM_NL__0P/GOM_NL__0PNPDK20050830_075807_000050492040_00207_18297_0436.N1
1;-3929.9; 30-AUG-2005 07:58:07; Bright; 39.0; 11; 53Alp Aql ; 0.76; 8000;occ; 78; 0;18297
2;-3438.0; 30-AUG-2005 08:06:19; Bright; 37.0; 66; 37Gam Cyg ; 2.21; 5900;occ; 74; 0;18297
3;-3336.1; 30-AUG-2005 08:08:01; Bright; 35.0; 144; 18Del Cyg ; 2.86; 11000;occ; 70; 0;18297
4;-2622.3; 30-AUG-2005 08:19:55; Bright; 36.0; 60; 7Bet UMi ; 2.08; 3950;occ; 72; 0;18297
5;-2224.4; 30-AUG-2005 08:26:33; Bright; 36.0; 36; 50Alp UMa ; 1.80; 6300;occ; 72; 0;18297
6; -667.8; 30-AUG-2005 08:52:29; Dark ; 39.5; 132; 15Rho Pup ; 2.80; 6900;occ; 79; 0;18297
7; -541.6; 30-AUG-2005 08:54:35; Dark ; 40.5; 88; 31Eta CMA ; 2.45; 20000;occ; 81; 0;18297
8; -408.8; 30-AUG-2005 08:56:48; Dark ; 38.5; 70; Zet Pup ; 2.25; 39000;occ; 77; 0;18297
9; -285.6; 30-AUG-2005 08:58:51; Dark ; 59.5; 0; ; 0.00; 0;occ; 119; 0;18297
10; -101.3; 30-AUG-2005 09:01:56; Dark ; 45.0; 2; Alp Car ; -0.74; 7000;occ; 90; 0;18297
11; 526.3; 30-AUG-2005 09:12:23; Dark ; 37.0; 135; Bet Hyi ; 2.82; 5800;occ; 74; 0;18298
12; 860.0; 30-AUG-2005 09:17:57; Dark ; 42.5; 148; Alp Tuc ; 2.88; 4100;occ; 85; 0;18298
13; 1079.1; 30-AUG-2005 09:21:36; Dark ; 41.0; 31; Alp Gru ; 1.73; 15200;occ; 82; 0;18298
/nas3/ENVISAT/GOMOS/GOM_NL__0P/GOM_NL__0PNPDK20050830_144032_000050452040_00211_18301_0443.N1
1;-3928.7; 30-AUG-2005 14:40:32; Bright; 39.5; 11; 53Alp Aql ; 0.76; 8000;occ; 79; 0;18301
2;-3437.6; 30-AUG-2005 14:48:43; Bright; 33.5; 66; 37Gam Cyg ; 2.21; 5900;occ; 67; 0;18301
3;-3335.2; 30-AUG-2005 14:50:25; Bright; 35.0; 144; 18Del Cyg ; 2.86; 11000;occ; 70; 0;18301
4;-2621.0; 30-AUG-2005 15:02:20; Bright; 34.5; 60; 7Bet UMi ; 2.08; 3950;occ; 69; 0;18301
5;-2223.2; 30-AUG-2005 15:08:57; Bright; 37.0; 36; 50Alp UMa ; 1.80; 6300;occ; 74; 0;18301
6; -667.0; 30-AUG-2005 15:34:54; Dark ; 39.0; 132; 15Rho Pup ; 2.80; 6900;occ; 78; 0;18301
7; -540.0; 30-AUG-2005 15:37:01; Dark ; 39.5; 88; 31Eta CMA ; 2.45; 20000;occ; 79; 0;18301
8; -408.1; 30-AUG-2005 15:39:13; Dark ; 39.0; 70; Zet Pup ; 2.25; 39000;occ; 78; 0;18301
9; -284.3; 30-AUG-2005 15:41:16; Dark ; 59.5; 0; ; 0.00; 0;occ; 119; 0;18301
10; -99.6; 30-AUG-2005 15:44:21; Dark ; 43.0; 2; Alp Car ; -0.74; 7000;occ; 86; 0;18301
11; 527.2; 30-AUG-2005 15:54:48; Dark ; 36.5; 135; Bet Hyi ; 2.82; 5800;occ; 73; 0;18302
12; 860.9; 30-AUG-2005 16:00:22; Dark ; 39.5; 148; Alp Tuc ; 2.88; 4100;occ; 79; 0;18302
13; 1080.1; 30-AUG-2005 16:04:01; Dark ; 37.0; 31; Alp Gru ; 1.73; 15200;occ; 74; 0;18302
/nas3/ENVISAT/GOMOS/GOM_NL__0P/GOM_NL__0PNPDK20050830_174437_000058552040_00213_18303_0442.N1
1;-4955.7; 30-AUG-2005 17:44:37; Dark ; 41.0; 31; Alp Gru ; 1.73; 15200;occ; 82; 0;18303
2;-3928.3; 30-AUG-2005 18:01:44; Bright; 37.0; 11; 53Alp Aql ; 0.76; 8000;occ; 74; 0;18303
3;-3437.5; 30-AUG-2005 18:09:55; Bright; 36.0; 66; 37Gam Cyg ; 2.21; 5900;occ; 72; 0;18303
4;-3334.8; 30-AUG-2005 18:11:38; Bright; 35.5; 144; 18Del Cyg ; 2.86; 11000;occ; 71; 0;18303
5;-2620.5; 30-AUG-2005 18:23:32; Bright; 37.0; 60; 7Bet UMi ; 2.08; 3950;occ; 74; 0;18303
6;-2222.7; 30-AUG-2005 18:30:10; Bright; 34.0; 36; 50Alp UMa ; 1.80; 6300;occ; 68; 0;18303
7; -666.7; 30-AUG-2005 18:56:06; Dark ; 39.0; 132; 15Rho Pup ; 2.80; 6900;occ; 78; 0;18303
8; -539.4; 30-AUG-2005 18:58:13; Dark ; 41.5; 88; 31Eta CMA ; 2.45; 20000;occ; 83; 0;18303
9; -407.9; 30-AUG-2005 19:00:25; Dark ; 37.0; 70; Zet Pup ; 2.25; 39000;occ; 74; 0;18303
10; -283.7; 30-AUG-2005 19:02:29; Dark ; 59.5; 0; ; 0.00; 0;occ; 119; 0;18303
11; -98.8; 30-AUG-2005 19:05:34; Dark ; 31.0; 2; Alp Car ; -0.74; 7000;occ; 62; 0;18303
12; 527.6; 30-AUG-2005 19:16:00; Dark ; 37.0; 135; Bet Hyi ; 2.82; 5800;occ; 74; 0;18304

```



```

13; 861.3; 30-AUG-2005 19:21:34; Dark ; 39.0; 148; Alp Tuc ; 2.88; 4100;occ; 78; 0;18304
/nas3/ENVISAT/GOMOS/GOM_NL__0P/GOM_NL__0PNPDK20050830_192157_000060482040_00214_18304_0445.N1
1; -5151.6; 30-AUG-2005 19:21:57; Dark ; 39.5; 148; Alp Tuc ; 2.88; 4100;occ; 79; 46;18304
2; -4955.3; 30-AUG-2005 19:25:13; Dark ; 42.5; 31; Alp Gru ; 1.73; 15200;occ; 85; 0;18304
3; -3927.9; 30-AUG-2005 19:42:21; Bright; 37.5; 11; 53Alp Aql ; 0.76; 8000;occ; 75; 0;18304
4; -3437.3; 30-AUG-2005 19:50:31; Bright; 35.0; 66; 37Gam Cyg ; 2.21; 5900;occ; 70; 0;18304
5; -3334.8; 30-AUG-2005 19:52:14; Bright; 35.5; 144; 18Del Cyg ; 2.86; 11000;occ; 71; 0;18304
6; -2620.3; 30-AUG-2005 20:04:08; Bright; 37.0; 60; 7Bet UMi ; 2.08; 3950;occ; 74; 0;18304
7; -2222.4; 30-AUG-2005 20:10:46; Bright; 34.5; 36; 50Alp UMa ; 1.80; 6300;occ; 69; 0;18304
8; -666.5; 30-AUG-2005 20:36:42; Dark ; 38.5; 132; 15Rho Pup ; 2.80; 6900;occ; 77; 0;18304
9; -539.1; 30-AUG-2005 20:38:50; Dark ; 40.5; 88; 31Eta CMA ; 2.45; 20000;occ; 81; 0;18304
10; -407.7; 30-AUG-2005 20:41:01; Dark ; 36.5; 70; Zet Pup ; 2.25; 39000;occ; 73; 0;18304
11; -283.3; 30-AUG-2005 20:43:05; Dark ; 59.5; 0; ; 0.00; 0;occ; 119; 0;18304
12; -98.3; 30-AUG-2005 20:46:10; Dark ; 19.0; 2; Alp Car ; -0.74; 7000;occ; 38; 0;18304
13; 527.7; 30-AUG-2005 20:56:36; Dark ; 37.0; 135; Bet Hyi ; 2.82; 5800;occ; 74; 0;18305
14; 861.5; 30-AUG-2005 21:02:10; Dark ; 36.0; 148; Alp Tuc ; 2.88; 4100;occ; 72; 0;18305
/nas3/ENVISAT/GOMOS/GOM_NL__0P/GOM_NL__0PNPDE20050829_030133_000029202040_00190_18280_0338.N1
1; 522.9; 29-AUG-2005 03:01:33; Dark ; 37.0; 135; Bet Hyi ; 2.82; 5800;occ; 74; 1;18280
2; 855.6; 29-AUG-2005 03:07:06; Dark ; 39.5; 148; Alp Tuc ; 2.88; 4100;occ; 79; 0;18280
3; 1074.3; 29-AUG-2005 03:10:45; Dark ; 25.0; 31; Alp Gru ; 1.73; 15200;occ; 50; 0;18280
4; 2101.2; 29-AUG-2005 03:27:52; Bright; 39.0; 11; 53Alp Aql ; 0.76; 8000;occ; 78; 0;18280
5; 2596.4; 29-AUG-2005 03:36:07; Bright; 35.5; 66; 37Gam Cyg ; 2.21; 5900;occ; 71; 0;18280
6; 2696.2; 29-AUG-2005 03:37:47; Bright; 34.5; 144; 18Del Cyg ; 2.86; 11000;occ; 69; 0;18280
7; 3408.2; 29-AUG-2005 03:49:39; Bright; 35.5; 60; 7Bet UMi ; 2.08; 3950;occ; 71; 0;18280
/nas3/ENVISAT/GOMOS/GOM_NL__0P/GOM_NL__0PNPDE20050829_035617_000056702040_00190_18280_0339.N1
1; -2229.8; 29-AUG-2005 03:56:17; Bright; 37.0; 36; 50Alp UMa ; 1.80; 6300;occ; 74; 0;18280
2; -671.4; 29-AUG-2005 04:22:15; Dark ; 36.0; 132; 15Rho Pup ; 2.80; 6900;occ; 72; 0;18280
3; -547.8; 29-AUG-2005 04:24:19; Dark ; 39.5; 88; 31Eta CMA ; 2.45; 20000;occ; 79; 0;18280
4; -411.7; 29-AUG-2005 04:26:35; Dark ; 38.5; 70; Zet Pup ; 2.25; 39000;occ; 77; 0;18280
5; -291.2; 29-AUG-2005 04:28:35; Dark ; 59.5; 0; ; 0.00; 0;occ; 119; 0;18280
6; -108.5; 29-AUG-2005 04:31:38; Dark ; 53.0; 2; Alp Car ; -0.74; 7000;occ; 106; 0;18280
7; 522.7; 29-AUG-2005 04:42:09; Dark ; 37.5; 135; Bet Hyi ; 2.82; 5800;occ; 75; 0;18281
8; 855.9; 29-AUG-2005 04:47:42; Dark ; 37.5; 148; Alp Tuc ; 2.88; 4100;occ; 75; 0;18281
9; 1074.6; 29-AUG-2005 04:51:21; Dark ; 25.0; 31; Alp Gru ; 1.73; 15200;occ; 50; 0;18281
10; 2101.6; 29-AUG-2005 05:08:28; Bright; 37.5; 11; 53Alp Aql ; 0.76; 8000;occ; 75; 0;18281
11; 2596.3; 29-AUG-2005 05:16:43; Bright; 34.5; 66; 37Gam Cyg ; 2.21; 5900;occ; 69; 0;18281
12; 2696.4; 29-AUG-2005 05:18:23; Bright; 34.5; 144; 18Del Cyg ; 2.86; 11000;occ; 69; 0;18281
13; 3408.5; 29-AUG-2005 05:30:15; Bright; 32.5; 60; 7Bet UMi ; 2.08; 3950;occ; 65; 0;18281
/nas3/ENVISAT/GOMOS/GOM_NL__0P/GOM_NL__0PNPDE20050829_195323_000029712040_00200_18290_0343.N1
1; 872.9; 29-AUG-2005 19:53:23; Dark ; 38.0; 148; Alp Tuc ; 2.88; 4100;occ; 76; 30;18290
2; 1076.9; 29-AUG-2005 19:56:47; Dark ; 42.0; 31; Alp Gru ; 1.73; 15200;occ; 84; 0;18290
3; 2103.9; 29-AUG-2005 20:13:54; Bright; 37.0; 11; 53Alp Aql ; 0.76; 8000;occ; 74; 0;18290
4; 2597.1; 29-AUG-2005 20:22:07; Bright; 34.5; 66; 37Gam Cyg ; 2.21; 5900;occ; 69; 0;18290
5; 2698.1; 29-AUG-2005 20:23:48; Bright; 36.0; 144; 18Del Cyg ; 2.86; 11000;occ; 72; 0;18290
6; 3411.2; 29-AUG-2005 20:35:41; Bright; 36.0; 60; 7Bet UMi ; 2.08; 3950;occ; 72; 0;18290
7; 3809.3; 29-AUG-2005 20:42:19; Bright; 35.5; 36; 50Alp UMa ; 1.80; 6300;occ; 71; 0;18290
/nas3/ENVISAT/GOMOS/GOM_NL__0P/GOM_NL__0PNPDE20050829_224853_000060712040_00201_18291_0345.N1
1; -668.7; 29-AUG-2005 22:48:53; Dark ; 38.0; 132; 15Rho Pup ; 2.80; 6900;occ; 76; 1;18291
2; -543.9; 29-AUG-2005 22:50:58; Dark ; 39.5; 88; 31Eta CMA ; 2.45; 20000;occ; 79; 0;18291
3; -410.1; 29-AUG-2005 22:53:12; Dark ; 36.0; 70; Zet Pup ; 2.25; 39000;occ; 72; 0;18291
4; -287.7; 29-AUG-2005 22:55:14; Dark ; 59.5; 0; ; 0.00; 0;occ; 119; 0;18291
5; -104.0; 29-AUG-2005 22:58:18; Dark ; 53.5; 2; Alp Car ; -0.74; 7000;occ; 107; 0;18291
6; 525.0; 29-AUG-2005 23:08:47; Dark ; 38.0; 135; Bet Hyi ; 2.82; 5800;occ; 76; 0;18292
7; 858.4; 29-AUG-2005 23:14:20; Dark ; 39.5; 148; Alp Tuc ; 2.88; 4100;occ; 79; 0;18292
8; 1077.4; 29-AUG-2005 23:17:59; Dark ; 41.5; 31; Alp Gru ; 1.73; 15200;occ; 83; 0;18292
9; 2104.3; 29-AUG-2005 23:35:06; Bright; 38.0; 11; 53Alp Aql ; 0.76; 8000;occ; 76; 0;18292
10; 2597.3; 29-AUG-2005 23:43:19; Bright; 32.5; 66; 37Gam Cyg ; 2.21; 5900;occ; 65; 0;18292
11; 2698.4; 29-AUG-2005 23:45:00; Bright; 34.5; 144; 18Del Cyg ; 2.86; 11000;occ; 69; 0;18292
12; 3411.9; 29-AUG-2005 23:56:53; Bright; 34.0; 60; 7Bet UMi ; 2.08; 3950;occ; 68; 0;18292
13; 3809.8; 30-AUG-2005 00:03:31; Bright; 37.0; 36; 50Alp UMa ; 1.80; 6300;occ; 74; 0;18292
14; 5366.8; 30-AUG-2005 00:29:28; Dark ; 36.0; 132; 15Rho Pup ; 2.80; 6900;occ; 72; 0;18292
/nas3/ENVISAT/GOMOS/GOM_NL__0P/GOM_NL__0PNPDK20050829_071729_000033382040_00192_18282_0427.N1
1; -2229.1; 29-AUG-2005 07:17:29; Bright; 36.5; 36; 50Alp UMa ; 1.80; 6300;occ; 73; 0;18282
2; -671.0; 29-AUG-2005 07:43:27; Dark ; 34.0; 132; 15Rho Pup ; 2.80; 6900;occ; 68; 0;18282
3; -547.1; 29-AUG-2005 07:45:31; Dark ; 40.5; 88; 31Eta CMA ; 2.45; 20000;occ; 81; 0;18282
4; -411.4; 29-AUG-2005 07:47:47; Dark ; 39.0; 70; Zet Pup ; 2.25; 39000;occ; 78; 0;18282
5; -290.5; 29-AUG-2005 07:49:48; Dark ; 59.5; 0; ; 0.00; 0;occ; 119; 0;18282
6; -107.7; 29-AUG-2005 07:52:51; Dark ; 45.0; 2; Alp Car ; -0.74; 7000;occ; 90; 0;18282

```

```

7; 523.1; 29-AUG-2005 08:03:21; Dark ; 37.0; 135; Bet Hyi ; 2.82; 5800;occ; 74; 0;18283
8; 856.3; 29-AUG-2005 08:08:55; Dark ; 41.0; 148; Alp Tuc ; 2.88; 4100;occ; 82; 0;18283
9; 1075.1; 29-AUG-2005 08:12:33; Dark ; 34.5; 31; Alp Gru ; 1.73; 15200;occ; 69; 0;18283
/nas3/ENVISAT/GOMOS/GOM_NL__0P/GOM_NL__0PNPDK20050829_082941_000050492040_00193_18283_0428.N1
1;-3933.5; 29-AUG-2005 08:29:41; Bright; 38.0; 11; 53Alp Aql ; 0.76; 8000;occ; 76; 1;18283
2;-3439.4; 29-AUG-2005 08:37:55; Bright; 36.5; 66; 37Gam Cyg ; 2.21; 5900;occ; 73; 0;18283
3;-3339.1; 29-AUG-2005 08:39:35; Bright; 35.0; 144; 18Del Cyg ; 2.86; 11000;occ; 70; 0;18283
4;-2626.8; 29-AUG-2005 08:51:27; Bright; 33.0; 60; 7Bet UMi ; 2.08; 3950;occ; 66; 0;18283
5;-2228.8; 29-AUG-2005 08:58:05; Bright; 35.5; 36; 50Alp UMa ; 1.80; 6300;occ; 71; 0;18283
6; -670.8; 29-AUG-2005 09:24:03; Dark ; 39.5; 132; 15Rho Pup ; 2.80; 6900;occ; 79; 0;18283
7; -546.6; 29-AUG-2005 09:26:08; Dark ; 40.5; 88; 31Eta CMa ; 2.45; 20000;occ; 81; 0;18283
8; -411.3; 29-AUG-2005 09:28:23; Dark ; 39.0; 70; Zet Pup ; 2.25; 39000;occ; 78; 0;18283
9; -290.2; 29-AUG-2005 09:30:24; Dark ; 59.5; 0; ; 0.00; 0;occ; 119; 0;18283
10; -107.3; 29-AUG-2005 09:33:27; Dark ; 42.5; 2; Alp Car ; -0.74; 7000;occ; 85; 0;18283
11; 523.3; 29-AUG-2005 09:43:58; Dark ; 38.5; 135; Bet Hyi ; 2.82; 5800;occ; 77; 0;18284
12; 856.5; 29-AUG-2005 09:49:31; Dark ; 39.5; 148; Alp Tuc ; 2.88; 4100;occ; 79; 0;18284
13; 1075.3; 29-AUG-2005 09:53:10; Dark ; 41.0; 31; Alp Gru ; 1.73; 15200;occ; 82; 0;18284
/nas3/ENVISAT/GOMOS/GOM_NL__0P/GOM_NL__0PNPDK20050829_101017_000050472040_00194_18284_0429.N1
1;-3933.2; 29-AUG-2005 10:10:17; Bright; 37.5; 11; 53Alp Aql ; 0.76; 8000;occ; 75; 1;18284
2;-3439.3; 29-AUG-2005 10:18:31; Bright; 37.5; 66; 37Gam Cyg ; 2.21; 5900;occ; 75; 0;18284
3;-3338.9; 29-AUG-2005 10:20:11; Bright; 35.5; 144; 18Del Cyg ; 2.86; 11000;occ; 71; 0;18284
4;-2626.4; 29-AUG-2005 10:32:04; Bright; 36.0; 60; 7Bet UMi ; 2.08; 3950;occ; 72; 0;18284
5;-2228.5; 29-AUG-2005 10:38:42; Bright; 39.5; 36; 50Alp UMa ; 1.80; 6300;occ; 79; 0;18284
6; -670.6; 29-AUG-2005 11:04:40; Dark ; 37.5; 132; 15Rho Pup ; 2.80; 6900;occ; 75; 0;18284
7; -546.3; 29-AUG-2005 11:06:44; Dark ; 40.0; 88; 31Eta CMa ; 2.45; 20000;occ; 80; 0;18284
8; -411.1; 29-AUG-2005 11:08:59; Dark ; 37.5; 70; Zet Pup ; 2.25; 39000;occ; 75; 0;18284
9; -289.9; 29-AUG-2005 11:11:00; Dark ; 59.5; 0; ; 0.00; 0;occ; 119; 0;18284
10; -106.8; 29-AUG-2005 11:14:03; Dark ; 53.0; 2; Alp Car ; -0.74; 7000;occ; 106; 0;18284
11; 523.5; 29-AUG-2005 11:24:34; Dark ; 38.0; 135; Bet Hyi ; 2.82; 5800;occ; 76; 0;18285
12; 856.8; 29-AUG-2005 11:30:07; Dark ; 38.0; 148; Alp Tuc ; 2.88; 4100;occ; 76; 0;18285
13; 1075.6; 29-AUG-2005 11:33:46; Dark ; 39.5; 31; Alp Gru ; 1.73; 15200;occ; 79; 0;18285
/nas3/ENVISAT/GOMOS/GOM_NL__0P/GOM_NL__0PNPDK20050829_115053_000050472040_00195_18285_0430.N1
1;-3932.9; 29-AUG-2005 11:50:53; Bright; 37.0; 11; 53Alp Aql ; 0.76; 8000;occ; 74; 1;18285
2;-3439.2; 29-AUG-2005 11:59:07; Bright; 36.0; 66; 37Gam Cyg ; 2.21; 5900;occ; 72; 0;18285
3;-3338.7; 29-AUG-2005 12:00:47; Bright; 35.0; 144; 18Del Cyg ; 2.86; 11000;occ; 70; 0;18285
4;-2626.1; 29-AUG-2005 12:12:40; Bright; 36.0; 60; 7Bet UMi ; 2.08; 3950;occ; 72; 0;18285
5;-2228.1; 29-AUG-2005 12:19:18; Bright; 45.0; 36; 50Alp UMa ; 1.80; 6300;occ; 90; 0;18285
6; -670.4; 29-AUG-2005 12:45:16; Dark ; 39.0; 132; 15Rho Pup ; 2.80; 6900;occ; 78; 0;18285
7; -546.0; 29-AUG-2005 12:47:20; Dark ; 39.0; 88; 31Eta CMa ; 2.45; 20000;occ; 78; 0;18285
8; -411.0; 29-AUG-2005 12:49:35; Dark ; 37.5; 70; Zet Pup ; 2.25; 39000;occ; 75; 0;18285
9; -289.6; 29-AUG-2005 12:51:36; Dark ; 59.5; 0; ; 0.00; 0;occ; 119; 0;18285
10; -106.4; 29-AUG-2005 12:54:40; Dark ; 52.5; 2; Alp Car ; -0.74; 7000;occ; 105; 0;18285
11; 523.8; 29-AUG-2005 13:05:10; Dark ; 35.5; 135; Bet Hyi ; 2.82; 5800;occ; 71; 0;18286
12; 857.0; 29-AUG-2005 13:10:43; Dark ; 38.0; 148; Alp Tuc ; 2.88; 4100;occ; 76; 0;18286
13; 1075.9; 29-AUG-2005 13:14:22; Dark ; 39.5; 31; Alp Gru ; 1.73; 15200;occ; 79; 0;18286
/nas3/ENVISAT/GOMOS/GOM_NL__0P/GOM_NL__0PNPDK20050829_133129_000050452040_00196_18286_0431.N1
1;-3932.6; 29-AUG-2005 13:31:29; Bright; 37.5; 11; 53Alp Aql ; 0.76; 8000;occ; 75; 1;18286
2;-3439.0; 29-AUG-2005 13:39:43; Bright; 36.5; 66; 37Gam Cyg ; 2.21; 5900;occ; 73; 0;18286
3;-3338.5; 29-AUG-2005 13:41:23; Bright; 35.0; 144; 18Del Cyg ; 2.86; 11000;occ; 70; 0;18286
4;-2625.8; 29-AUG-2005 13:53:16; Bright; 37.5; 60; 7Bet UMi ; 2.08; 3950;occ; 75; 0;18286
5;-2227.8; 29-AUG-2005 13:59:54; Bright; 35.5; 36; 50Alp UMa ; 1.80; 6300;occ; 71; 0;18286
6; -670.2; 29-AUG-2005 14:25:52; Dark ; 39.5; 132; 15Rho Pup ; 2.80; 6900;occ; 79; 0;18286
7; -545.6; 29-AUG-2005 14:27:56; Dark ; 40.5; 88; 31Eta CMa ; 2.45; 20000;occ; 81; 0;18286
8; -410.8; 29-AUG-2005 14:30:11; Dark ; 38.5; 70; Zet Pup ; 2.25; 39000;occ; 77; 0;18286
9; -289.3; 29-AUG-2005 14:32:13; Dark ; 59.5; 0; ; 0.00; 0;occ; 119; 0;18286
10; -106.0; 29-AUG-2005 14:35:16; Dark ; 53.0; 2; Alp Car ; -0.74; 7000;occ; 106; 0;18286
11; 524.0; 29-AUG-2005 14:45:46; Dark ; 37.0; 135; Bet Hyi ; 2.82; 5800;occ; 74; 0;18287
12; 857.3; 29-AUG-2005 14:51:19; Dark ; 37.5; 148; Alp Tuc ; 2.88; 4100;occ; 75; 0;18287
13; 1076.2; 29-AUG-2005 14:54:58; Dark ; 37.5; 31; Alp Gru ; 1.73; 15200;occ; 75; 0;18287
/nas3/ENVISAT/GOMOS/GOM_NL__0P/GOM_NL__0PNPDK20050829_151205_000048282040_00197_18287_0432.N1
1;-3933.0; 29-AUG-2005 15:12:05; Bright; 37.0; 11; 53Alp Aql ; 0.76; 8000;occ; 74; 0;18287
2;-3439.0; 29-AUG-2005 15:20:19; Bright; 35.5; 66; 37Gam Cyg ; 2.21; 5900;occ; 71; 0;18287
3;-3338.3; 29-AUG-2005 15:22:00; Bright; 34.5; 144; 18Del Cyg ; 2.86; 11000;occ; 69; 0;18287
4;-2625.5; 29-AUG-2005 15:33:52; Bright; 34.5; 60; 7Bet UMi ; 2.08; 3950;occ; 69; 0;18287
5;-2227.4; 29-AUG-2005 15:40:30; Bright; 36.0; 36; 50Alp UMa ; 1.80; 6300;occ; 72; 0;18287
6; -669.9; 29-AUG-2005 16:06:28; Dark ; 39.5; 132; 15Rho Pup ; 2.80; 6900;occ; 79; 0;18287
7; -545.2; 29-AUG-2005 16:08:33; Dark ; 40.5; 88; 31Eta CMa ; 2.45; 20000;occ; 81; 0;18287
8; -410.6; 29-AUG-2005 16:10:47; Dark ; 37.0; 70; Zet Pup ; 2.25; 39000;occ; 74; 0;18287

```

```

9; -289.0; 29-AUG-2005 16:12:49; Dark ; 59.5; 0; ; 0.00; 0;occ; 119; 0;18287
10; -105.6; 29-AUG-2005 16:15:52; Dark ; 47.5; 2; Alp Car ;-0.74; 7000;occ; 95; 0;18287
11; 524.2; 29-AUG-2005 16:26:22; Dark ; 38.5; 135; Bet Hyi ; 2.82; 5800;occ; 77; 0;18288
12; 857.6; 29-AUG-2005 16:31:55; Dark ; 38.5; 148; Alp Tuc ; 2.88; 4100;occ; 77; 0;18288
/nas3/ENVISAT/GOMOS/GOM_NL__0P/GOM_NL__0PNPDK20050829_163534_000058532040_00198_18288_0433.N1
1; -4959.5; 29-AUG-2005 16:35:34; Dark ; 41.5; 31; Alp Gru ; 1.73; 15200;occ; 83; 0;18288
2; -3932.7; 29-AUG-2005 16:52:41; Bright; 37.5; 11; 53Alp Aql ; 0.76; 8000;occ; 75; 0;18288
3; -3438.9; 29-AUG-2005 17:00:55; Bright; 37.5; 66; 37Gam Cyg ; 2.21; 5900;occ; 75; 0;18288
4; -3338.1; 29-AUG-2005 17:02:36; Bright; 34.5; 144; 18Del Cyg ; 2.86; 11000;occ; 69; 0;18288
5; -2625.3; 29-AUG-2005 17:14:29; Bright; 36.5; 60; 7Bet UMi ; 2.08; 3950;occ; 73; 0;18288
6; -2227.2; 29-AUG-2005 17:21:07; Bright; 36.5; 36; 50Alp UMa ; 1.80; 6300;occ; 73; 0;18288
7; -669.9; 29-AUG-2005 17:47:04; Dark ; 40.0; 132; 15Rho Pup ; 2.80; 6900;occ; 80; 0;18288
8; -545.0; 29-AUG-2005 17:49:09; Dark ; 41.5; 88; 31Eta CMa ; 2.45; 20000;occ; 83; 0;18288
9; -410.4; 29-AUG-2005 17:51:23; Dark ; 40.0; 70; Zet Pup ; 2.25; 39000;occ; 80; 0;18288
10; -288.6; 29-AUG-2005 17:53:25; Dark ; 59.5; 0; ; 0.00; 0;occ; 119; 0;18288
11; -105.2; 29-AUG-2005 17:56:29; Dark ; 52.5; 2; Alp Car ;-0.74; 7000;occ; 105; 0;18288
12; 524.4; 29-AUG-2005 18:06:58; Dark ; 37.0; 135; Bet Hyi ; 2.82; 5800;occ; 74; 0;18289
13; 857.8; 29-AUG-2005 18:12:32; Dark ; 37.0; 148; Alp Tuc ; 2.88; 4100;occ; 74; 0;18289
/nas3/ENVISAT/GOMOS/GOM_NL__0P/GOM_NL__0PNPDK20050829_181611_000058542040_00199_18289_0434.N1
1; -4959.2; 29-AUG-2005 18:16:11; Dark ; 40.0; 31; Alp Gru ; 1.73; 15200;occ; 80; 0;18289
2; -3932.4; 29-AUG-2005 18:33:17; Bright; 36.5; 11; 53Alp Aql ; 0.76; 8000;occ; 73; 0;18289
3; -3438.9; 29-AUG-2005 18:41:31; Bright; 35.5; 66; 37Gam Cyg ; 2.21; 5900;occ; 71; 0;18289
4; -3337.9; 29-AUG-2005 18:43:12; Bright; 34.5; 144; 18Del Cyg ; 2.86; 11000;occ; 69; 0;18289
5; -2625.0; 29-AUG-2005 18:55:05; Bright; 36.5; 60; 7Bet UMi ; 2.08; 3950;occ; 73; 0;18289
6; -2227.0; 29-AUG-2005 19:01:43; Bright; 34.0; 36; 50Alp UMa ; 1.80; 6300;occ; 68; 0;18289
7; -669.7; 29-AUG-2005 19:27:40; Dark ; 40.0; 132; 15Rho Pup ; 2.80; 6900;occ; 80; 0;18289
8; -544.7; 29-AUG-2005 19:29:45; Dark ; 41.0; 88; 31Eta CMa ; 2.45; 20000;occ; 82; 0;18289
9; -410.3; 29-AUG-2005 19:31:59; Dark ; 36.5; 70; Zet Pup ; 2.25; 39000;occ; 73; 0;18289
10; -288.3; 29-AUG-2005 19:34:02; Dark ; 59.5; 0; ; 0.00; 0;occ; 119; 0;18289
11; -104.8; 29-AUG-2005 19:37:05; Dark ; 52.5; 2; Alp Car ;-0.74; 7000;occ; 105; 0;18289
12; 524.6; 29-AUG-2005 19:47:34; Dark ; 37.5; 135; Bet Hyi ; 2.82; 5800;occ; 75; 0;18290
13; 857.9; 29-AUG-2005 19:53:08; Dark ; 37.5; 148; Alp Tuc ; 2.88; 4100;occ; 75; 0;18290
/nas3/ENVISAT/GOMOS/GOM_NL__0P/GOM_NL__0PNPDE20050831_214545_000045162040_00229_18319_0357.N1
1; -662.5; 31-AUG-2005 21:45:45; Dark ; 39.0; 132; 15Rho Pup ; 2.80; 6900;occ; 78; 1;18319
2; -404.7; 31-AUG-2005 21:50:03; Dark ; 37.0; 70; Zet Pup ; 2.25; 39000;occ; 74; 0;18319
3; -278.1; 31-AUG-2005 21:52:09; Dark ; 59.5; 0; ; 0.00; 0;occ; 119; 0;18319
4; -93.3; 31-AUG-2005 21:55:14; Dark ; 38.0; 41; Eps Car ; 1.86; 4100;occ; 76; 0;18319
5; 530.9; 31-AUG-2005 22:05:38; Dark ; 37.0; 135; Bet Hyi ; 2.82; 5800;occ; 74; 0;18320
6; 865.2; 31-AUG-2005 22:11:13; Dark ; 36.0; 148; Alp Tuc ; 2.88; 4100;occ; 72; 0;18320
7; 1084.7; 31-AUG-2005 22:14:52; Dark ; 43.0; 31; Alp Gru ; 1.73; 15200;occ; 86; 0;18320
8; 1254.8; 31-AUG-2005 22:17:42; Dark ; 38.5; 172; Gam Gru ; 3.00; 13100;occ; 77; 0;18320
9; 2600.5; 31-AUG-2005 22:40:08; Bright; 34.0; 66; 37Gam Cyg ; 2.21; 5900;occ; 68; 0;18320
10; 2705.2; 31-AUG-2005 22:41:53; Bright; 36.0; 144; 18Del Cyg ; 2.86; 11000;occ; 72; 0;18320
11; 3420.9; 31-AUG-2005 22:53:48; Bright; 35.5; 60; 7Bet UMi ; 2.08; 3950;occ; 71; 0;18320
12; 3818.4; 31-AUG-2005 23:00:26; Bright; 36.0; 36; 50Alp UMa ; 1.80; 6300;occ; 72; 0;18320
/nas3/ENVISAT/GOMOS/GOM_NL__0P/GOM_NL__0PNPDE20050831_232621_000045152040_00230_18320_0358.N1
1; -662.3; 31-AUG-2005 23:26:21; Dark ; 41.0; 132; 15Rho Pup ; 2.80; 6900;occ; 82; 1;18320
2; -404.7; 31-AUG-2005 23:30:39; Dark ; 39.0; 70; Zet Pup ; 2.25; 39000;occ; 78; 0;18320
3; -277.8; 31-AUG-2005 23:32:45; Dark ; 59.5; 0; ; 0.00; 0;occ; 119; 0;18320
4; -93.3; 31-AUG-2005 23:35:50; Dark ; 46.0; 41; Eps Car ; 1.86; 4100;occ; 92; 0;18320
5; 531.1; 31-AUG-2005 23:46:14; Dark ; 37.0; 135; Bet Hyi ; 2.82; 5800;occ; 74; 0;18321
6; 865.3; 31-AUG-2005 23:51:49; Dark ; 40.5; 148; Alp Tuc ; 2.88; 4100;occ; 81; 0;18321
7; 1084.9; 31-AUG-2005 23:55:28; Dark ; 41.0; 31; Alp Gru ; 1.73; 15200;occ; 82; 0;18321
8; 1254.9; 31-AUG-2005 23:58:18; Dark ; 37.5; 172; Gam Gru ; 3.00; 13100;occ; 75; 0;18321
9; 2600.6; 01-SEP-2005 00:20:44; Bright; 34.0; 66; 37Gam Cyg ; 2.21; 5900;occ; 68; 0;18321
10; 2705.3; 01-SEP-2005 00:22:29; Bright; 35.0; 144; 18Del Cyg ; 2.86; 11000;occ; 70; 0;18321
11; 3421.2; 01-SEP-2005 00:34:24; Bright; 32.5; 60; 7Bet UMi ; 2.08; 3950;occ; 65; 0;18321
12; 3818.6; 01-SEP-2005 00:41:02; Bright; 35.5; 36; 50Alp UMa ; 1.80; 6300;occ; 71; 0;18321
/nas3/ENVISAT/GOMOS/GOM_NL__0P/GOM_NL__0PNPDK20050830_093844_000050462040_00208_18298_0437.N1
1; -3929.1; 30-AUG-2005 09:38:44; Bright; 53.0; 11; 53Alp Aql ; 0.76; 8000;occ; 106; 1;18298
2; -3438.0; 30-AUG-2005 09:46:55; Bright; 36.5; 66; 37Gam Cyg ; 2.21; 5900;occ; 73; 0;18298
3; -3335.8; 30-AUG-2005 09:48:37; Bright; 35.5; 144; 18Del Cyg ; 2.86; 11000;occ; 71; 0;18298
4; -2622.0; 30-AUG-2005 10:00:31; Bright; 38.0; 60; 7Bet UMi ; 2.08; 3950;occ; 76; 0;18298
5; -2224.1; 30-AUG-2005 10:07:09; Bright; 36.0; 36; 50Alp UMa ; 1.80; 6300;occ; 72; 0;18298
6; -667.7; 30-AUG-2005 10:33:05; Dark ; 41.0; 132; 15Rho Pup ; 2.80; 6900;occ; 82; 0;18298
7; -541.2; 30-AUG-2005 10:35:12; Dark ; 41.5; 88; 31Eta CMa ; 2.45; 20000;occ; 83; 0;18298
8; -408.6; 30-AUG-2005 10:37:24; Dark ; 39.5; 70; Zet Pup ; 2.25; 39000;occ; 79; 0;18298
9; -285.3; 30-AUG-2005 10:39:28; Dark ; 59.5; 0; ; 0.00; 0;occ; 119; 0;18298

```



```

10; -100.9; 30-AUG-2005 10:42:32; Dark ; 46.0; 2; Alp Car ; -0.74; 7000;occ; 92; 0;18298
11; 526.5; 30-AUG-2005 10:53:00; Dark ; 37.5; 135; Bet Hyi ; 2.82; 5800;occ; 75; 0;18299
12; 860.3; 30-AUG-2005 10:58:33; Dark ; 45.0; 148; Alp Tuc ; 2.88; 4100;occ; 90; 0;18299
13; 1079.4; 30-AUG-2005 11:02:12; Dark ; 38.5; 31; Alp Gru ; 1.73; 15200;occ; 77; 0;18299
/nas3/ENVISAT/GOMOS/GOM_NL__0P/GOM_NL__0PNPDK20050830_111920_000050452040_00209_18299_0438.N1
1;-3928.8; 30-AUG-2005 11:19:20; Bright; 37.5; 11; 53Alp Aql ; 0.76; 8000;occ; 75; 1;18299
2;-3437.8; 30-AUG-2005 11:27:31; Bright; 35.5; 66; 37Gam Cyg ; 2.21; 5900;occ; 71; 0;18299
3;-3335.7; 30-AUG-2005 11:29:13; Bright; 35.0; 144; 18Del Cyg ; 2.86; 11000;occ; 70; 0;18299
4;-2621.7; 30-AUG-2005 11:41:07; Bright; 36.5; 60; 7Bet UMi ; 2.08; 3950;occ; 73; 0;18299
5;-2223.8; 30-AUG-2005 11:47:45; Bright; 36.0; 36; 50Alp UMa ; 1.80; 6300;occ; 72; 0;18299
6; -667.4; 30-AUG-2005 12:13:41; Dark ; 39.5; 132; 15Rho Pup ; 2.80; 6900;occ; 79; 0;18299
7; -540.8; 30-AUG-2005 12:15:48; Dark ; 37.5; 88; 31Eta CMA ; 2.45; 20000;occ; 75; 0;18299
8; -408.5; 30-AUG-2005 12:18:00; Dark ; 38.5; 70; Zet Pup ; 2.25; 39000;occ; 77; 0;18299
9; -285.0; 30-AUG-2005 12:20:04; Dark ; 59.5; 0; ; 0.00; 0;occ; 119; 0;18299
10; -100.4; 30-AUG-2005 12:23:08; Dark ; 49.5; 2; Alp Car ; -0.74; 7000;occ; 99; 0;18299
11; 526.8; 30-AUG-2005 12:33:36; Dark ; 38.0; 135; Bet Hyi ; 2.82; 5800;occ; 76; 0;18300
12; 860.4; 30-AUG-2005 12:39:09; Dark ; 37.0; 148; Alp Tuc ; 2.88; 4100;occ; 74; 0;18300
13; 1079.6; 30-AUG-2005 12:42:48; Dark ; 38.0; 31; Alp Gru ; 1.73; 15200;occ; 76; 0;18300
/nas3/ENVISAT/GOMOS/GOM_NL__0P/GOM_NL__0PNPDK20050830_125956_000050502040_00210_18300_0439.N1
1;-3929.0; 30-AUG-2005 12:59:56; Bright; 38.5; 11; 53Alp Aql ; 0.76; 8000;occ; 77; 0;18300
2;-3437.7; 30-AUG-2005 13:08:07; Bright; 37.5; 66; 37Gam Cyg ; 2.21; 5900;occ; 75; 0;18300
3;-3335.5; 30-AUG-2005 13:09:49; Bright; 35.0; 144; 18Del Cyg ; 2.86; 11000;occ; 70; 0;18300
4;-2621.3; 30-AUG-2005 13:21:43; Bright; 37.0; 60; 7Bet UMi ; 2.08; 3950;occ; 74; 0;18300
5;-2223.5; 30-AUG-2005 13:28:21; Bright; 33.0; 36; 50Alp UMa ; 1.80; 6300;occ; 66; 0;18300
6; -667.2; 30-AUG-2005 13:54:18; Dark ; 38.5; 132; 15Rho Pup ; 2.80; 6900;occ; 77; 0;18300
7; -540.5; 30-AUG-2005 13:56:24; Dark ; 41.5; 88; 31Eta CMA ; 2.45; 20000;occ; 83; 0;18300
8; -408.2; 30-AUG-2005 13:58:37; Dark ; 38.0; 70; Zet Pup ; 2.25; 39000;occ; 76; 0;18300
9; -284.7; 30-AUG-2005 14:00:40; Dark ; 59.5; 0; ; 0.00; 0;occ; 119; 0;18300
10; -100.0; 30-AUG-2005 14:03:45; Dark ; 43.0; 2; Alp Car ; -0.74; 7000;occ; 86; 0;18300
11; 527.0; 30-AUG-2005 14:14:12; Dark ; 37.5; 135; Bet Hyi ; 2.82; 5800;occ; 75; 0;18301
12; 860.8; 30-AUG-2005 14:19:46; Dark ; 46.0; 148; Alp Tuc ; 2.88; 4100;occ; 92; 0;18301
13; 1080.0; 30-AUG-2005 14:23:25; Dark ; 42.5; 31; Alp Gru ; 1.73; 15200;occ; 85; 0;18301
/nas3/ENVISAT/GOMOS/GOM_NL__0P/GOM_NL__0PNPDK20050830_144032_000050452040_00211_18301_0440.N1
1;-3928.7; 30-AUG-2005 14:40:32; Bright; 39.5; 11; 53Alp Aql ; 0.76; 8000;occ; 79; 0;18301
2;-3437.6; 30-AUG-2005 14:48:43; Bright; 33.5; 66; 37Gam Cyg ; 2.21; 5900;occ; 67; 0;18301
3;-3335.2; 30-AUG-2005 14:50:25; Bright; 35.0; 144; 18Del Cyg ; 2.86; 11000;occ; 70; 0;18301
4;-2621.0; 30-AUG-2005 15:02:20; Bright; 34.5; 60; 7Bet UMi ; 2.08; 3950;occ; 69; 0;18301
5;-2223.2; 30-AUG-2005 15:08:57; Bright; 37.0; 36; 50Alp UMa ; 1.80; 6300;occ; 74; 0;18301
6; -667.0; 30-AUG-2005 15:34:54; Dark ; 39.0; 132; 15Rho Pup ; 2.80; 6900;occ; 78; 0;18301
7; -540.0; 30-AUG-2005 15:37:01; Dark ; 39.5; 88; 31Eta CMA ; 2.45; 20000;occ; 79; 0;18301
8; -408.1; 30-AUG-2005 15:39:13; Dark ; 39.0; 70; Zet Pup ; 2.25; 39000;occ; 78; 0;18301
9; -284.3; 30-AUG-2005 15:41:16; Dark ; 59.5; 0; ; 0.00; 0;occ; 119; 0;18301
10; -99.6; 30-AUG-2005 15:44:21; Dark ; 43.0; 2; Alp Car ; -0.74; 7000;occ; 86; 0;18301
11; 527.2; 30-AUG-2005 15:54:48; Dark ; 36.5; 135; Bet Hyi ; 2.82; 5800;occ; 73; 0;18302
12; 860.9; 30-AUG-2005 16:00:22; Dark ; 39.5; 148; Alp Tuc ; 2.88; 4100;occ; 79; 0;18302
13; 1080.1; 30-AUG-2005 16:04:01; Dark ; 37.0; 31; Alp Gru ; 1.73; 15200;occ; 74; 0;18302
/nas3/ENVISAT/GOMOS/GOM_NL__0P/GOM_NL__0PNPDK20050830_160401_000060392040_00212_18302_0441.N1
1;-4955.9; 30-AUG-2005 16:04:01; Dark ; 37.5; 31; Alp Gru ; 1.73; 15200;occ; 75; 0;18302
2;-3928.6; 30-AUG-2005 16:21:08; Bright; 35.5; 11; 53Alp Aql ; 0.76; 8000;occ; 71; 0;18302
3;-3437.6; 30-AUG-2005 16:29:19; Bright; 36.0; 66; 37Gam Cyg ; 2.21; 5900;occ; 72; 0;18302
4;-3335.1; 30-AUG-2005 16:31:02; Bright; 34.0; 144; 18Del Cyg ; 2.86; 11000;occ; 68; 0;18302
5;-2620.9; 30-AUG-2005 16:42:56; Bright; 36.5; 60; 7Bet UMi ; 2.08; 3950;occ; 73; 0;18302
6;-2223.1; 30-AUG-2005 16:49:34; Bright; 36.0; 36; 50Alp UMa ; 1.80; 6300;occ; 72; 0;18302
7; -666.9; 30-AUG-2005 17:15:30; Dark ; 38.0; 132; 15Rho Pup ; 2.80; 6900;occ; 76; 0;18302
8; -539.8; 30-AUG-2005 17:17:37; Dark ; 38.5; 88; 31Eta CMA ; 2.45; 20000;occ; 77; 0;18302
9; -407.9; 30-AUG-2005 17:19:49; Dark ; 36.5; 70; Zet Pup ; 2.25; 39000;occ; 73; 0;18302
10; -284.0; 30-AUG-2005 17:21:53; Dark ; 59.5; 0; ; 0.00; 0;occ; 119; 0;18302
11; -99.2; 30-AUG-2005 17:24:58; Dark ; 31.0; 2; Alp Car ; -0.74; 7000;occ; 62; 0;18302
12; 527.4; 30-AUG-2005 17:35:24; Dark ; 37.5; 135; Bet Hyi ; 2.82; 5800;occ; 75; 0;18303
13; 861.2; 30-AUG-2005 17:40:58; Dark ; 40.0; 148; Alp Tuc ; 2.88; 4100;occ; 80; 0;18303
14; 1080.3; 30-AUG-2005 17:44:37; Dark ; 3.5; 31; Alp Gru ; 1.73; 15200;occ; 7; 0;18303

```