

Analysis from 16-JUL-2009 00:00:00 to 16-JUL-2009 23:59:59. Page generated on 17-JUL-2009 07:41:21.
View log file: ASAR_Daily_Report_20090717_0730.log. For any anomalies please contact mtranfaglia@serco.it, Emma.Griffiths@vega.co.uk.

This report is automatically generated every day, every 2 hours. No comments are provided on the results.

SUMMARY

1. DATA SUMMARY
 - 1.1 Summary tables
 - 1.2 Lists of products used
2. AUXILIARY FILES ANALYSIS
 - 2.1 IECF operational ADFs list
 - 2.2 Products with wrong ADFs
3. MODULE STEPPING PRODUCTS ANALYSIS
 - 3.1 V/V polarisation
 - 3.2 H/H polarisation
4. CALIBRATION PULSES ANALYSIS
 - 4.1 Analysis for WVS IS2 V/V
 - 4.1.1 Temporal Evolution Analysis for WVS IS2 V/V
 - 4.1.2 All Rows Analysis for WVS IS2 V/V
 - 4.2 Analysis for GM1 SS3 H/H
 - 4.2.1 Temporal Evolution Analysis for GM1 SS3 H/H
 - 4.2.2 All Rows Analysis for GM1 SS3 H/H
5. DOPPLER ANALYSIS
 - 5.1 Analysis for WVS IS2 V/V
 - 5.1.1 Doppler MAP Analysis for WVS IS2 V/V
 - 5.1.2 Doppler ANX Analysis for WVS IS2 V/V
 - 5.2 Analysis for GM1 SS1 H/H
 - 5.2.1 Doppler MAP Analysis for GM1 SS1 H/H
 - 5.2.2 Doppler ANX Analysis for GM1 SS1 H/H
 - 5.3 Doppler JUMPS Analysis for WSM
6. CHIRP ANALYSIS
 - 6.1 Analysis for WSM SS1 H/H
 - 6.1.1 ScaleFactor
 - 6.2 Analysis for WSM SS1 V/V
 - 6.2.1 ScaleFactor
7. RAW DATA ANALYSIS
 - 7.1 Analysis for WVS
 - 7.2 Analysis for IMM
8. TELEMETRY ANALYSIS
 - 8.1 Number of Missing Lines
 - 8.2 Number of Gaps

1 - DATA SUMMARY

1.1 - Summary tables

[[BACK TO MENU](#)]

WVS				GM1				APM				IMM				WSM				MS			
Center	Beam	Pol	#	Center	Beam	Pol	#	Center	Beam	Pol	#	Center	Beam	Pol	#	Center	Beam	Pol	#	Center	Time	Pol	Modules
PDE	IS1	V/V	2	PDE	WS	H/H	33	PDK	IS4	V/H	1	PDE	IS1	H/H	2	PDE	WS	H/H	47				
PDE	IS2	V/V	22	PDK	WS	H/H	40					PDE	IS1	V/V	1	PDE	WS	V/V	11				
PDK	IS2	V/V	20									PDE	IS2	***	1	PDK	WS	H/H	17				
												PDE	IS2	H/H	10	PDK	WS	V/V	2				
												PDE	IS2	V/V	7								
												PDE	IS3	V/V	1								
												PDE	IS4	V/V	1								
												PDE	IS5	H/H	1								
												PDE	IS6	H/H	1								
												PDK	IS2	V/V	3								

1.2 - Lists of products used

[[BACK TO MENU](#)]

[[TXT](#)] [[XLS](#)] [List_WVS_products_used](#)
 [[TXT](#)] [[XLS](#)] [List_GM1_products_used](#)
 [[TXT](#)] [[XLS](#)] [List_APM_products_used](#)
 [[TXT](#)] [[XLS](#)] [List_IMM_products_used](#)
 [[TXT](#)] [[XLS](#)] [List_WSM_products_used](#)

2 - AUXILIARY FILES ANALYSIS

2.1 - IECF operational ADFs list

[[BACK TO MENU](#)]

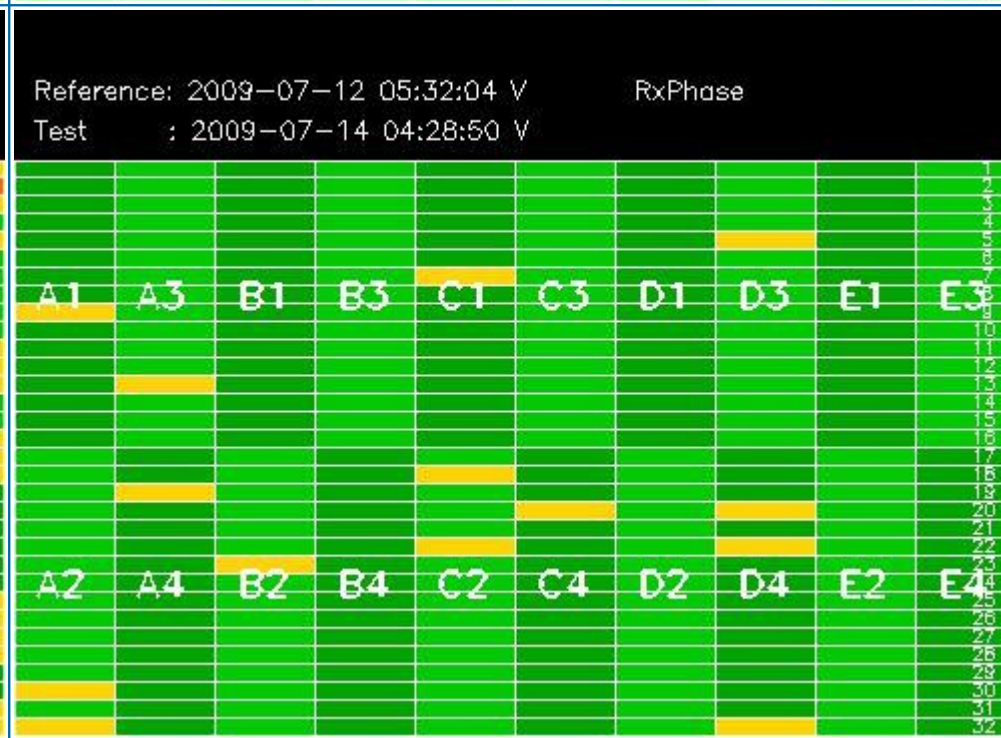
No IECF ADFs list available

2.2 - Products with wrong ADFs

[[BACK TO MENU](#)]

3 - MODULE STEPPING PRODUCTS ANALYSIS

SECOND FIXED REFERENCE	PREVIOUS PRODUCT REFERENCE
After antenna maintenance (2005-09-22/23)	Previous product in the same polarisation

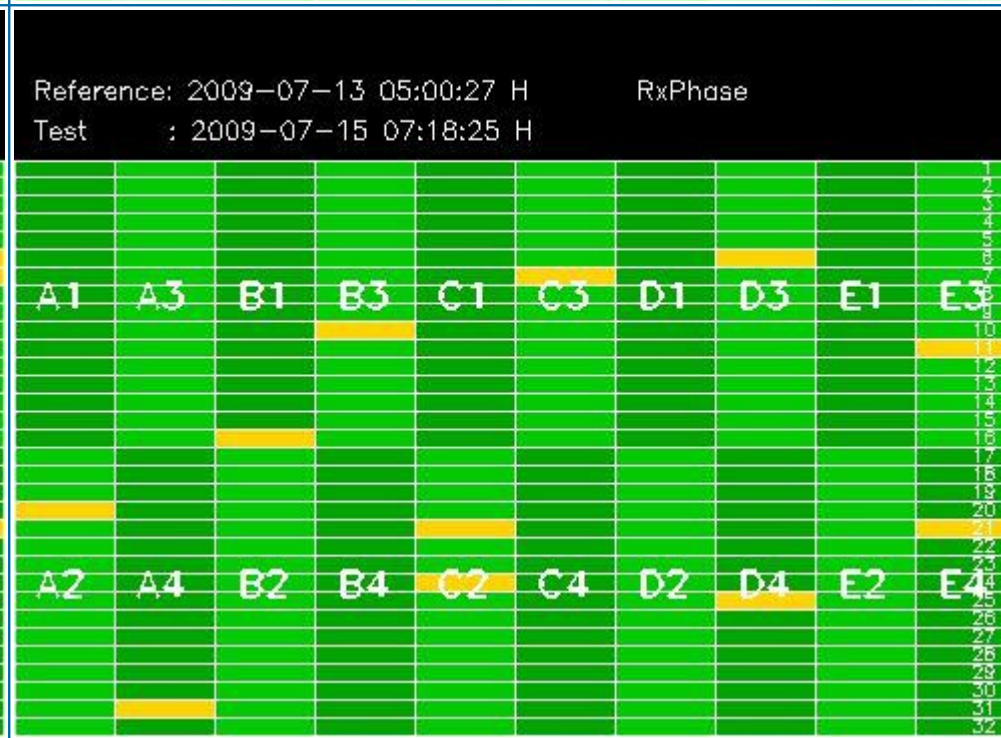
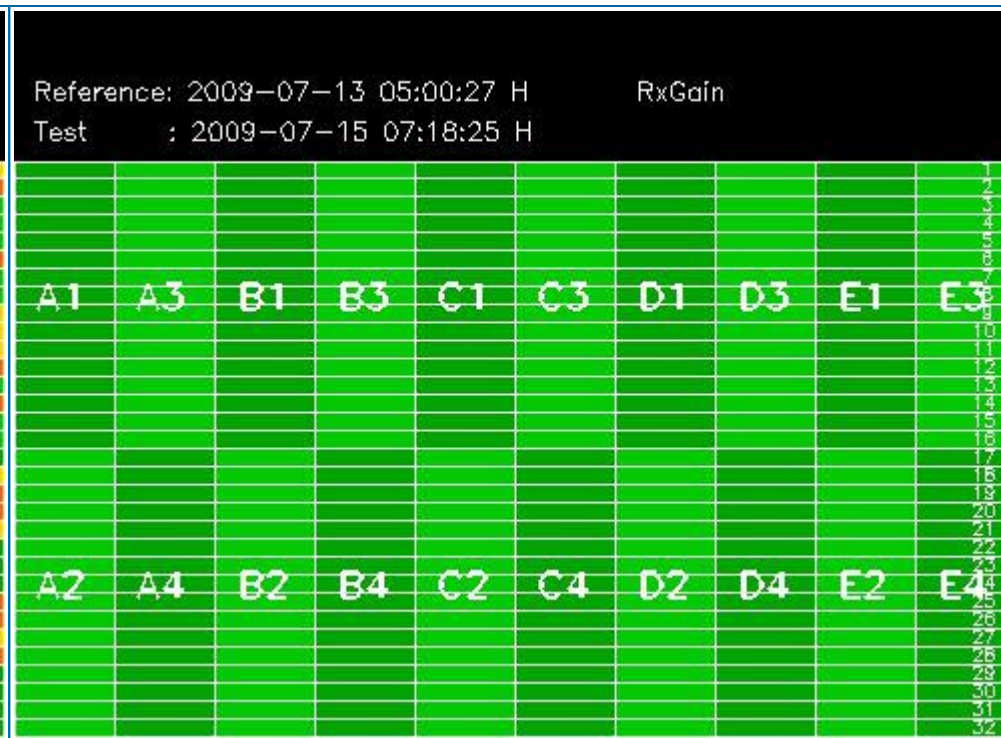


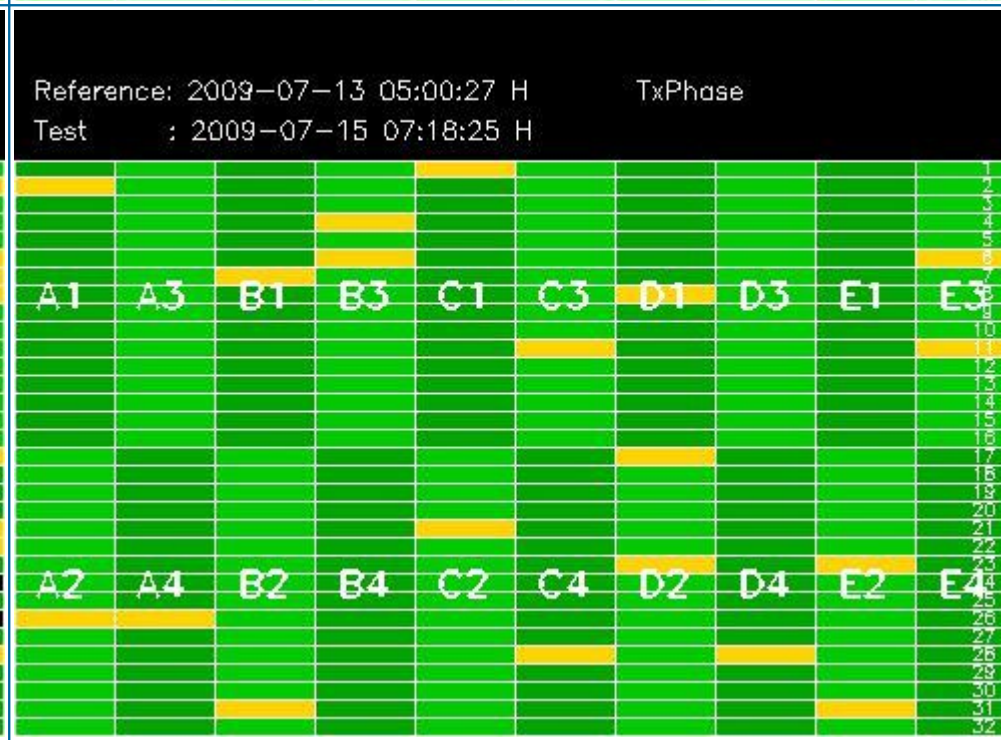
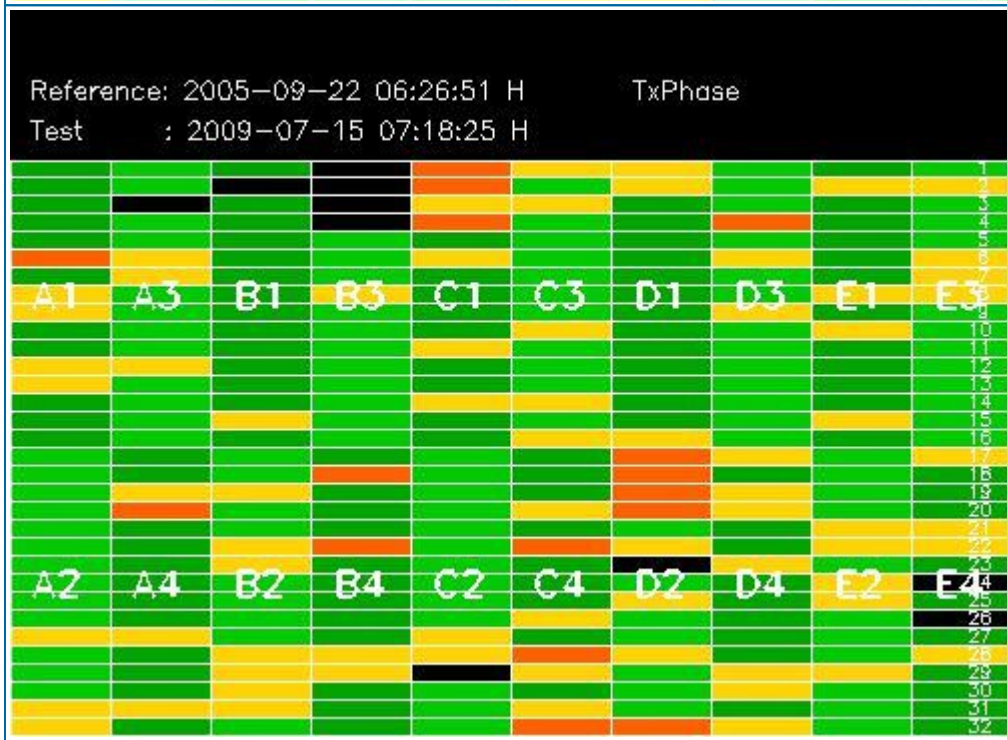
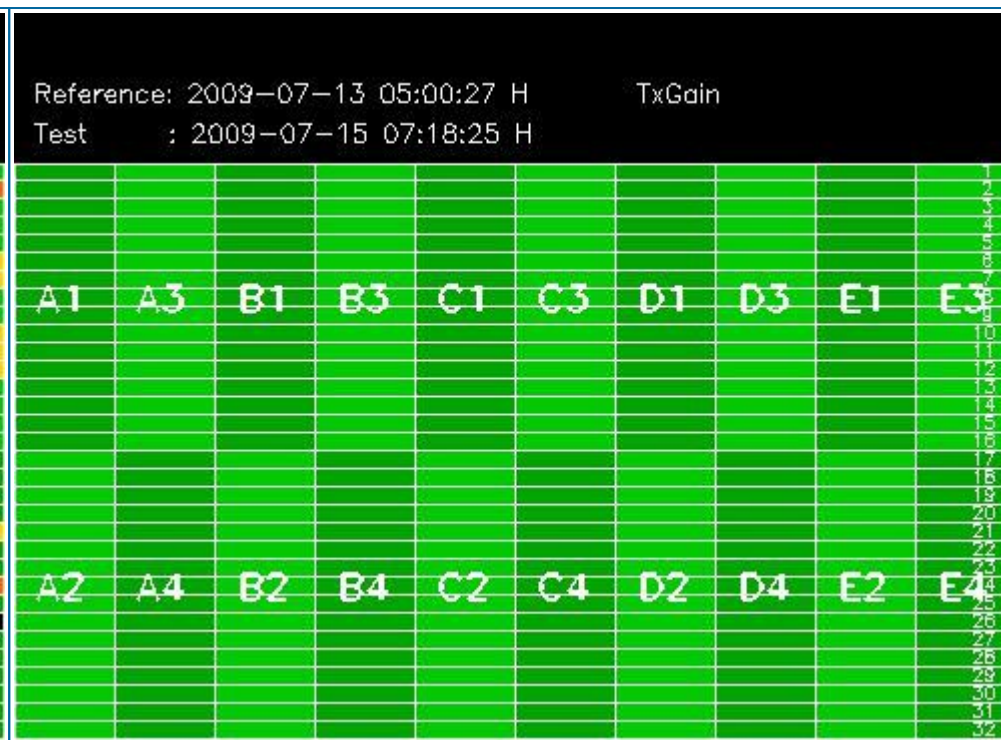
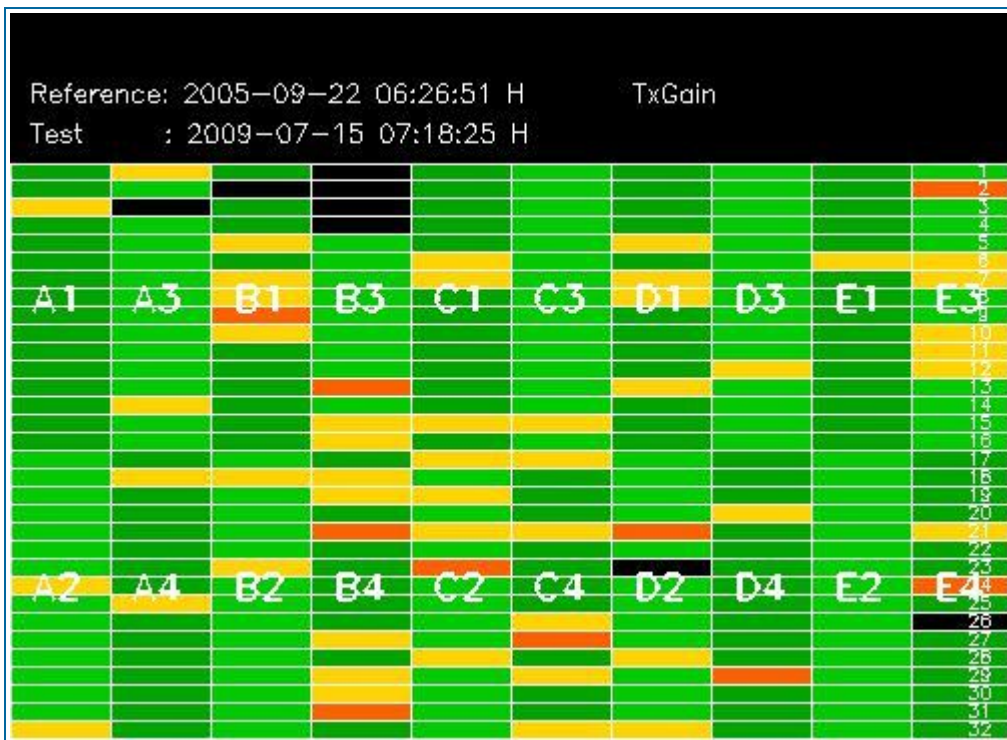


3.2 - H/H polarisation

[[BACK TO MENU](#)]

SECOND FIXED REFERENCE	PREVIOUS PRODUCT REFERENCE
After antenna maintenance (2005-09-22/23)	Previous product in the same polarisation





4 - CALIBRATION PULSES ANALYSIS

4.1 - Analysis for WVS IS2 V/V

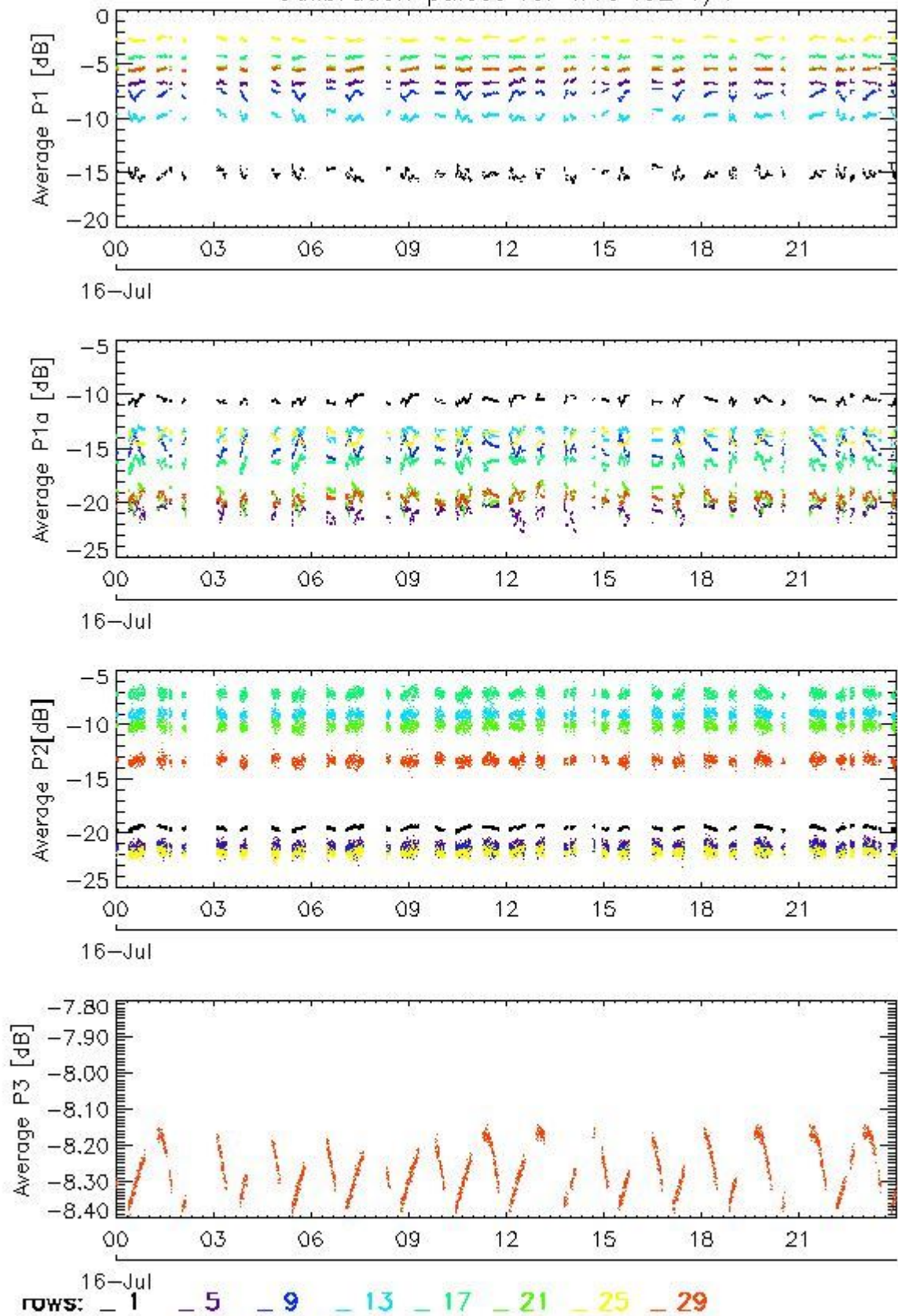
4.1.1 - Temporal Evolution Analysis for WVS IS2 V/V

[BACK TO MENU]

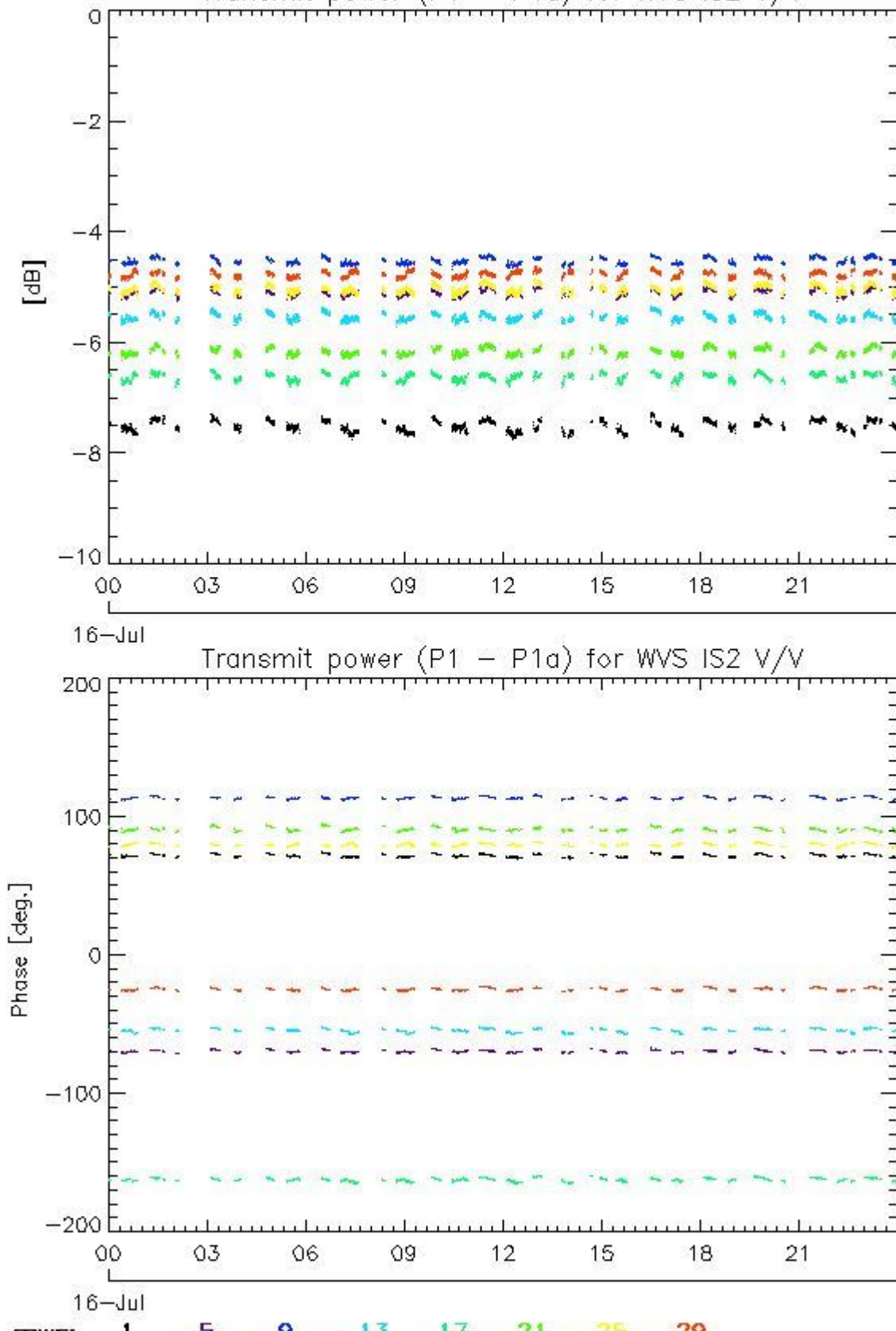
Rows: [2/6/10/14/18/22/26/30] [3/7/11/15/19/23/27/31] [4/8/12/16/20/24/28/32]

Rows: [2/6/10/14/18/22/26/30] [3/7/11/15/19/23/27/31] [4/8/12/16/20/24/28/32]

Calibration pulses for WVS IS2 V/V



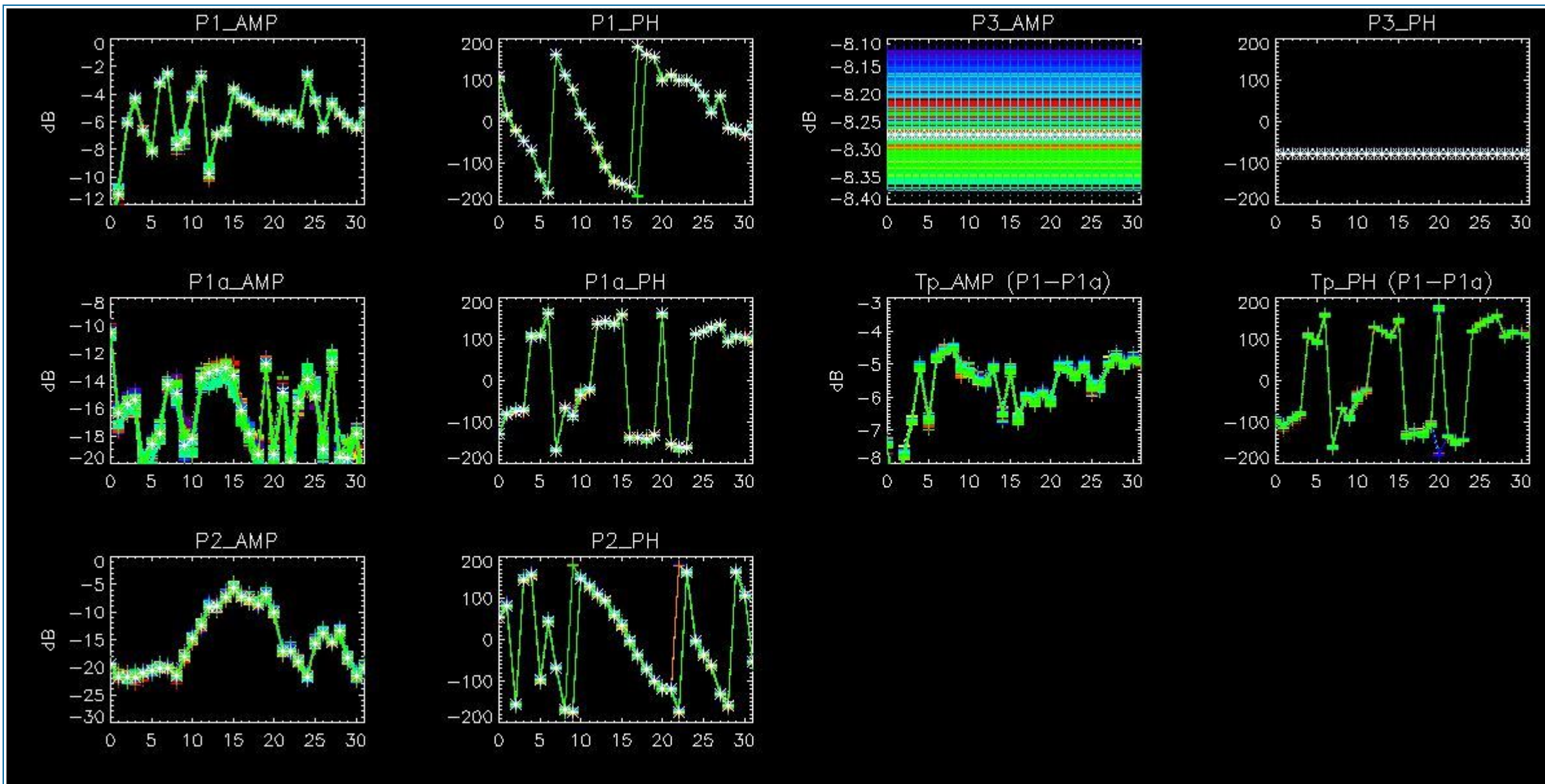
Transmit power (P1 - P1a) for WVS IS2 V/V



4.1.2 - All Rows Analysis for WVS IS2 V/V

[BACK TO MENU]





4.2 - Analysis for GM1 SS3 H/H

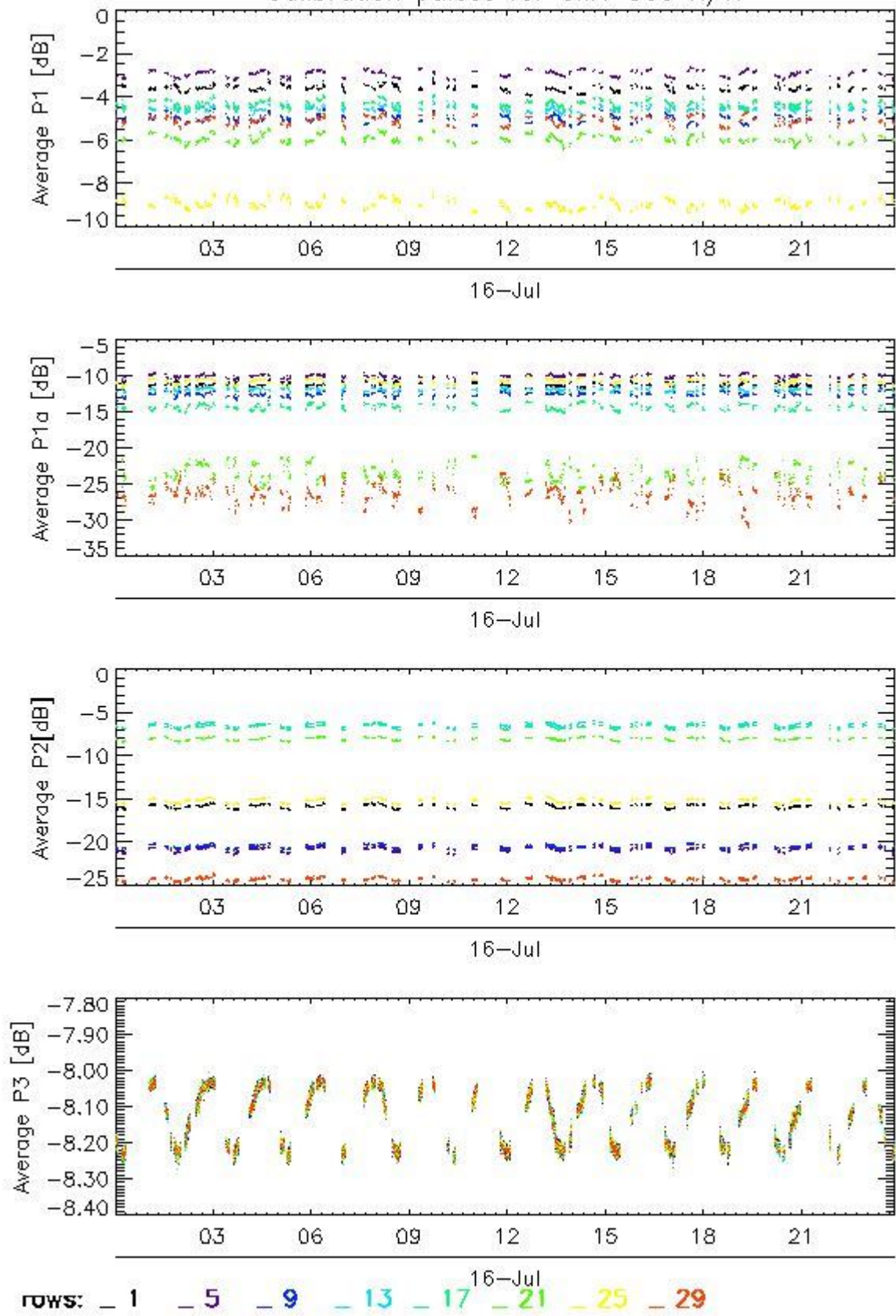
4.2.1 - Temporal Evolution Analysis for GM1 SS3 H/H

[BACK TO MENU]

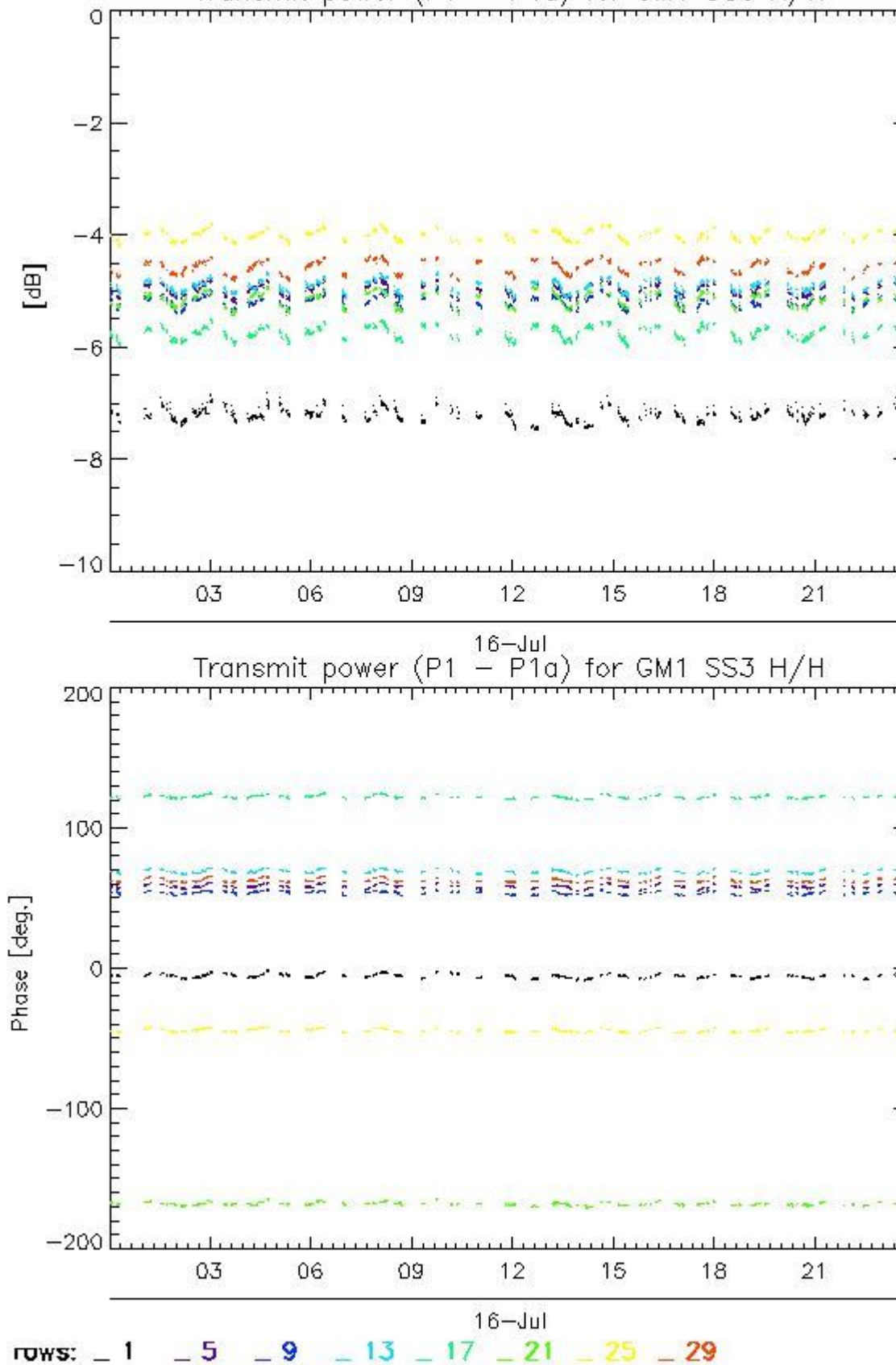
Rows: [2/6/10/14/18/22/26/30] [3/7/11/15/19/23/27/31] [4/8/12/16/20/24/28/32]

Rows: [2/6/10/14/18/22/26/30] [3/7/11/15/19/23/27/31] [4/8/12/16/20/24/28/32]

Calibration pulses for GM1 SS3 H/H



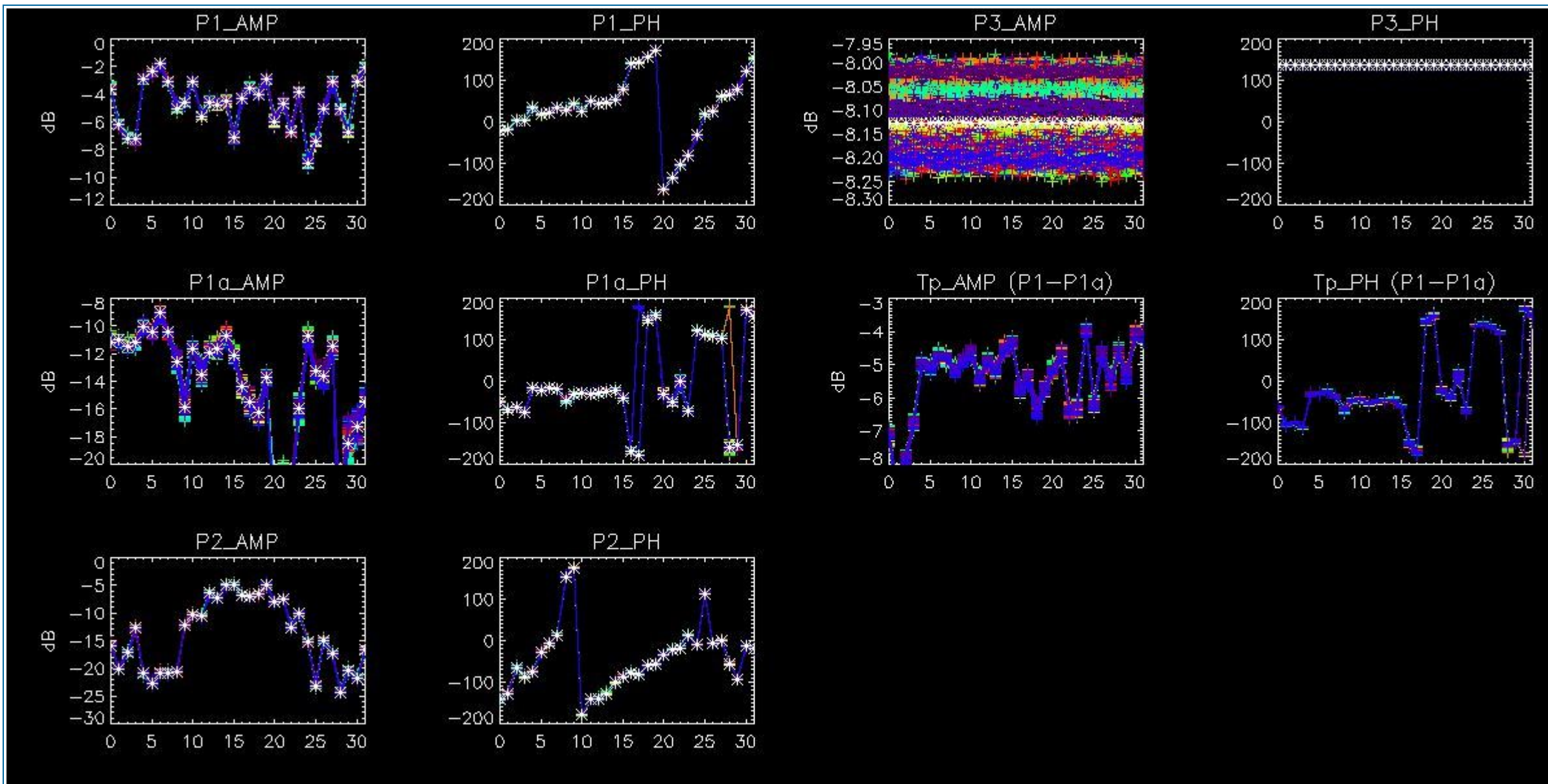
Transmit power (P1 - P1a) for GM1 SS3 H/H



4.2.2 - All Rows Analysis for GM1 SS3 H/H

[[BACK TO MENU](#)]





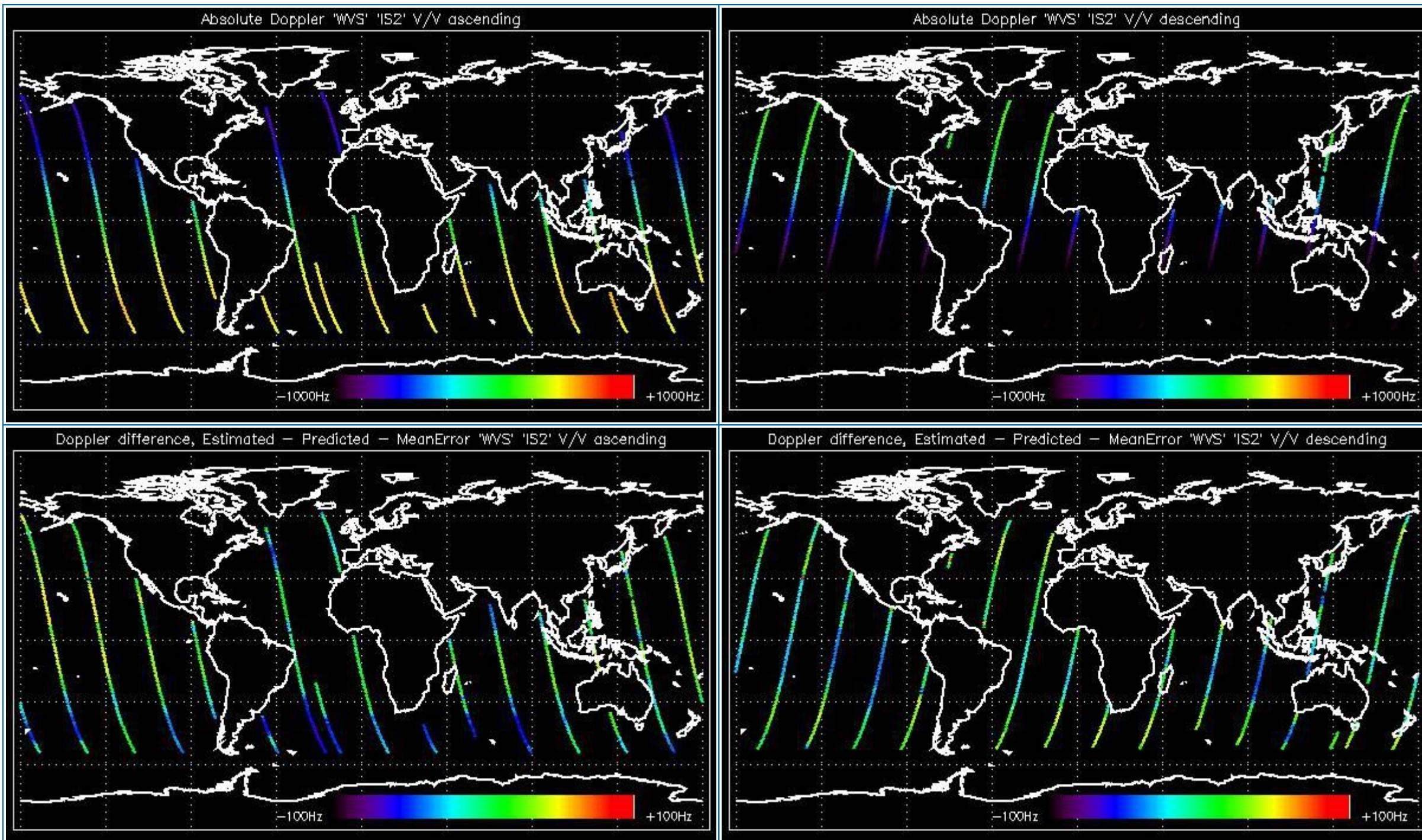
5 - DOPPLER ANALYSIS

5.1 - Analysis for WVS IS2 V/V

5.1.1 - Doppler MAP Analysis for WVS IS2 V/V

[[BACK TO MENU](#)]

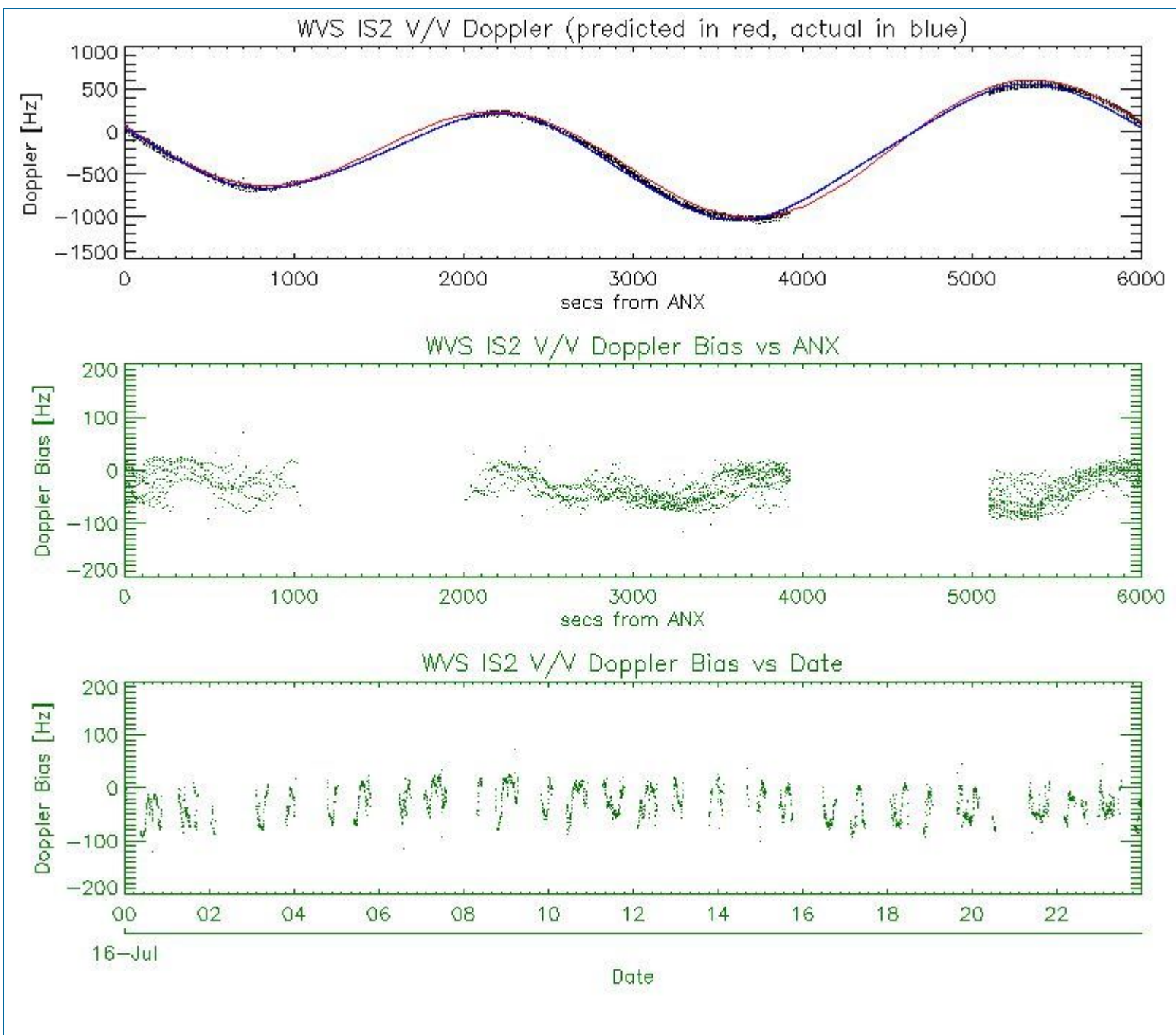




5.1.2 - Doppler ANX Analysis for WVS IS2 V/V

[[BACK TO MENU](#)]



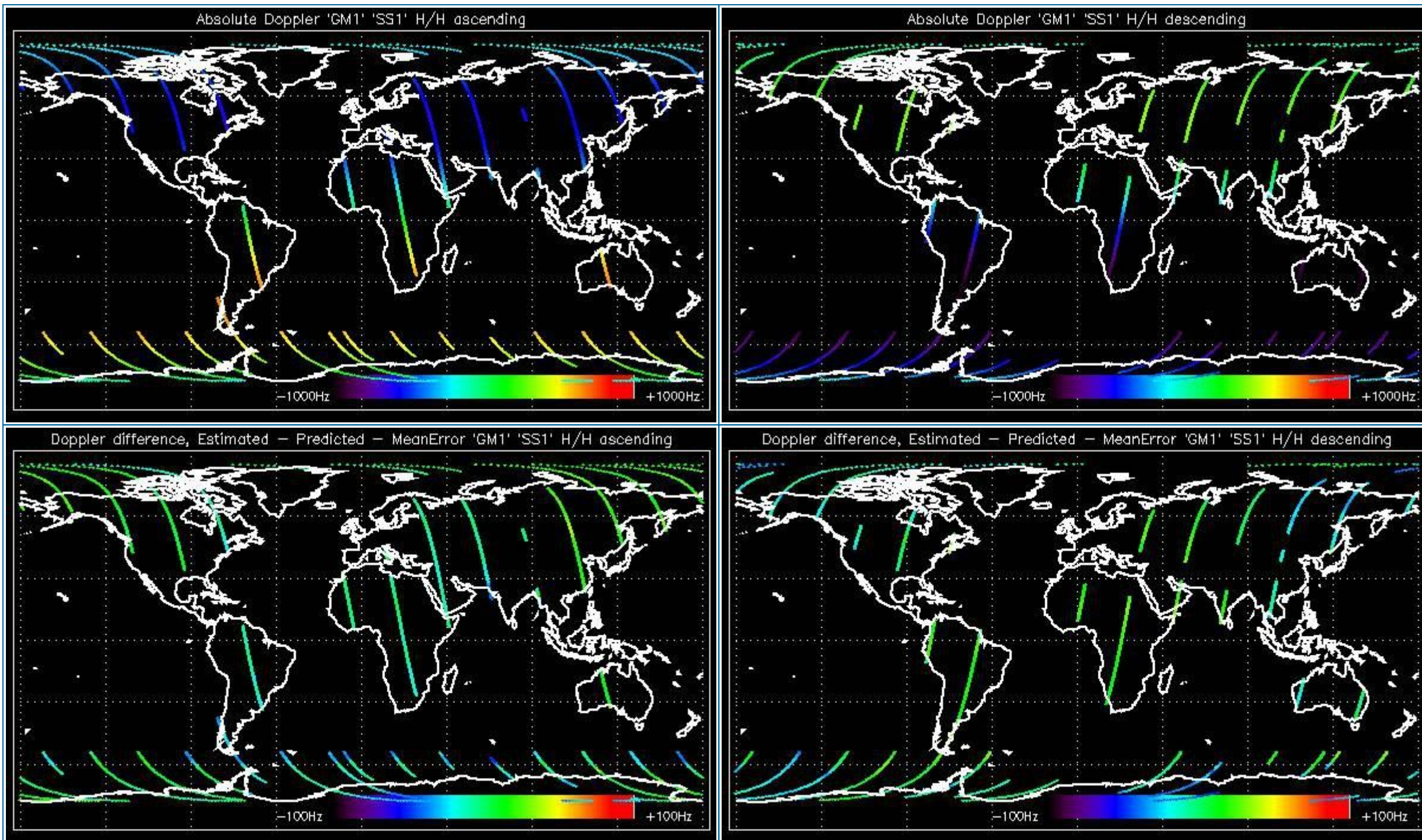


5.2 - Analysis for GM1 SS1 H/H

5.2.1 - Doppler MAP Analysis for GM1 SS1 H/H

[[BACK TO MENU](#)]

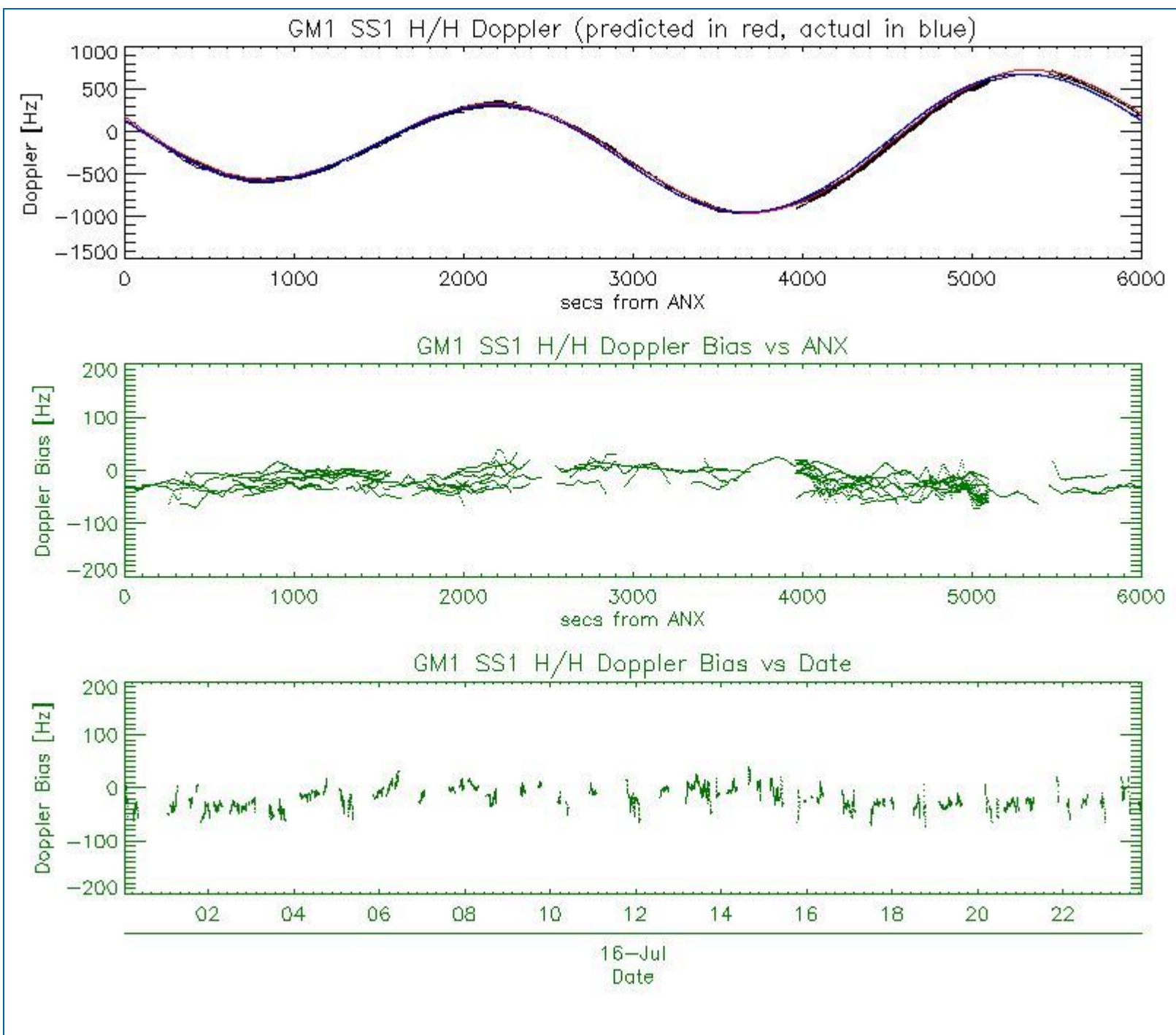




5.2.2 - Doppler ANX Analysis for GM1 SS1 H/H

[[BACK TO MENU](#)]

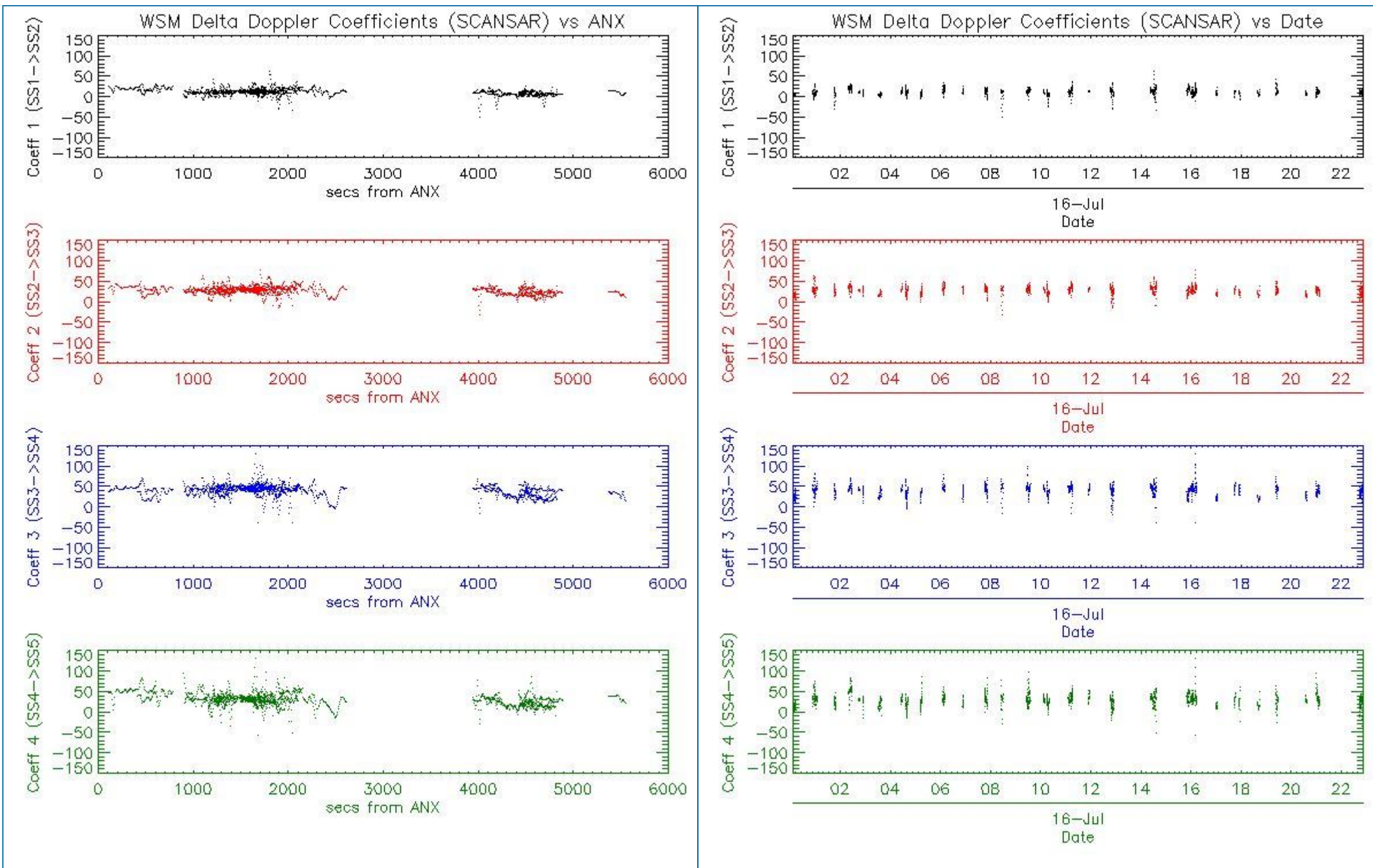




5.3 - Doppler JUMPS Analysis for WSM

[[BACK TO MENU](#)]





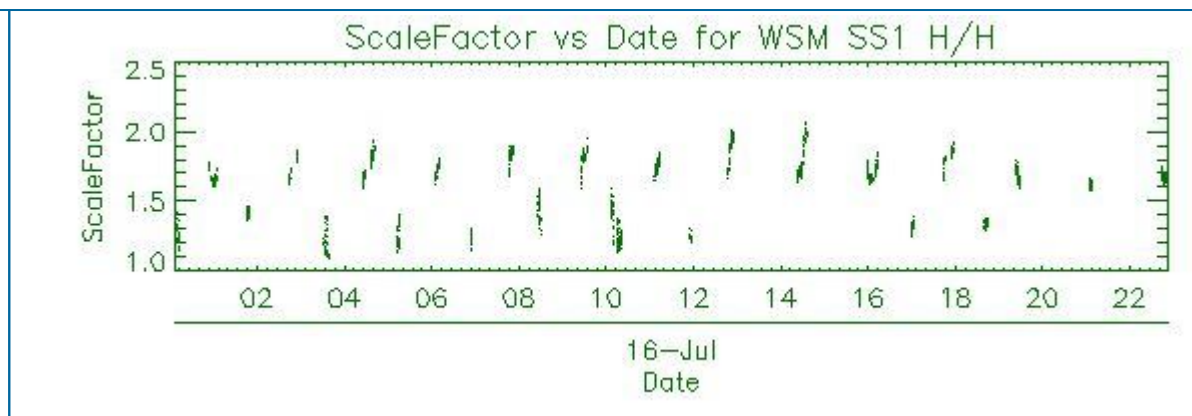
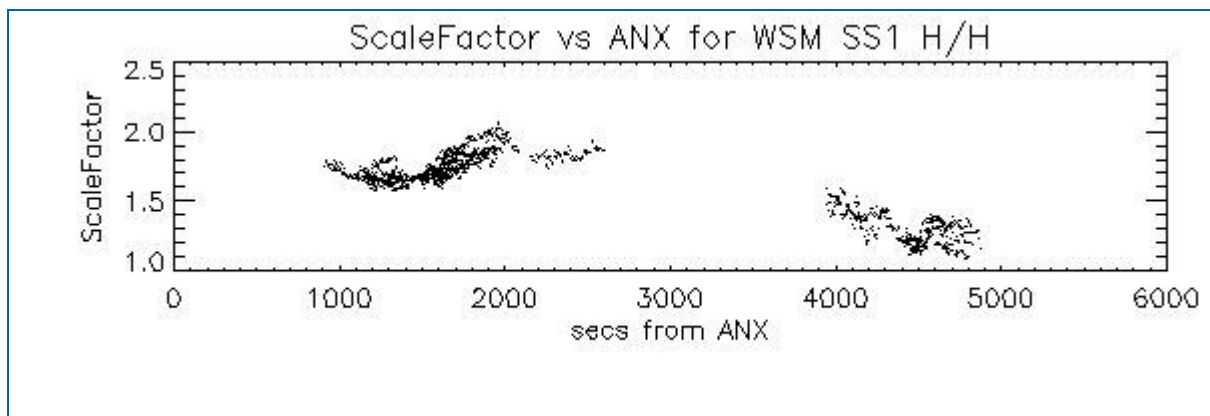
6 - CHIRP ANALYSIS

6.1 - Analysis for WSM SS1 H/H

6.1.1 - ScaleFactor

[[BACK TO MENU](#)]

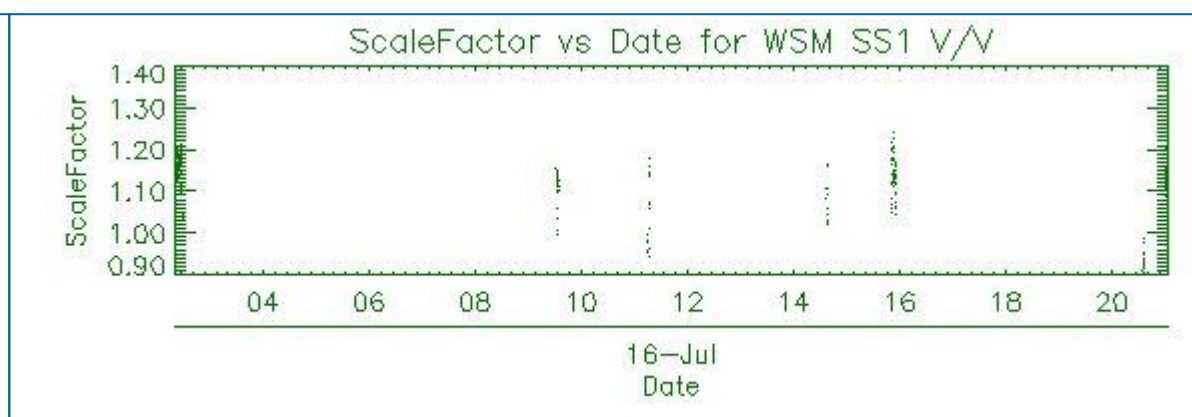
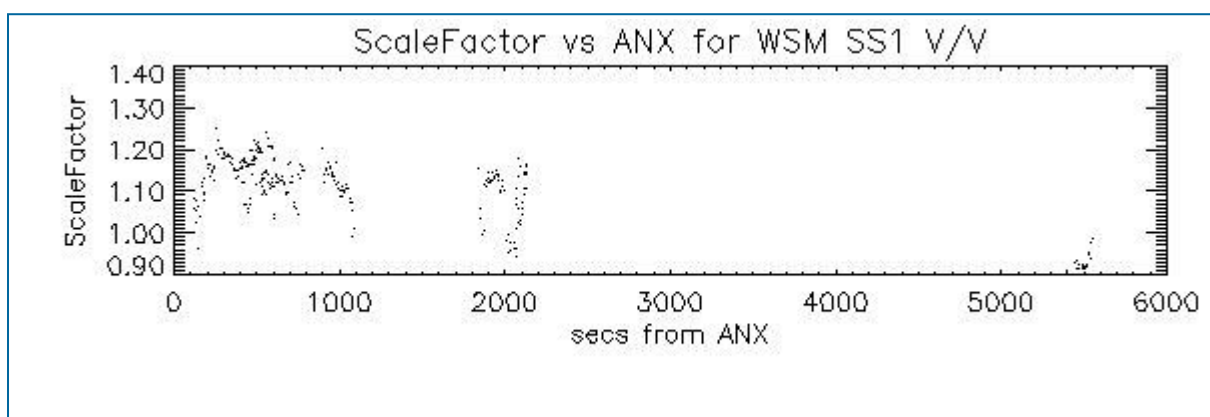




6.2 - Analysis for WSM SS1 V/V

6.2.1 - ScaleFactor

[[BACK TO MENU](#)]

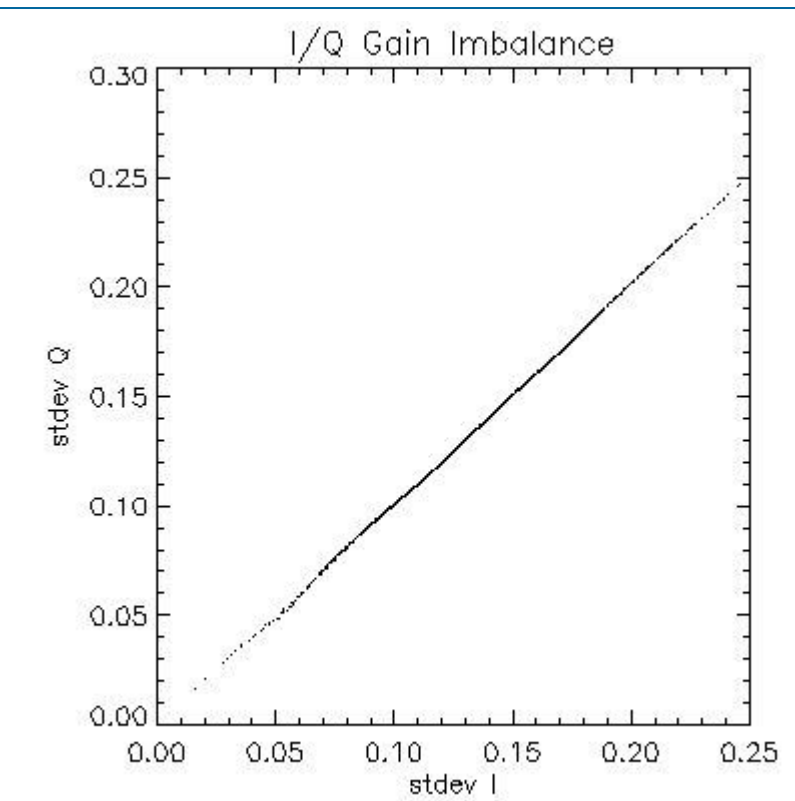
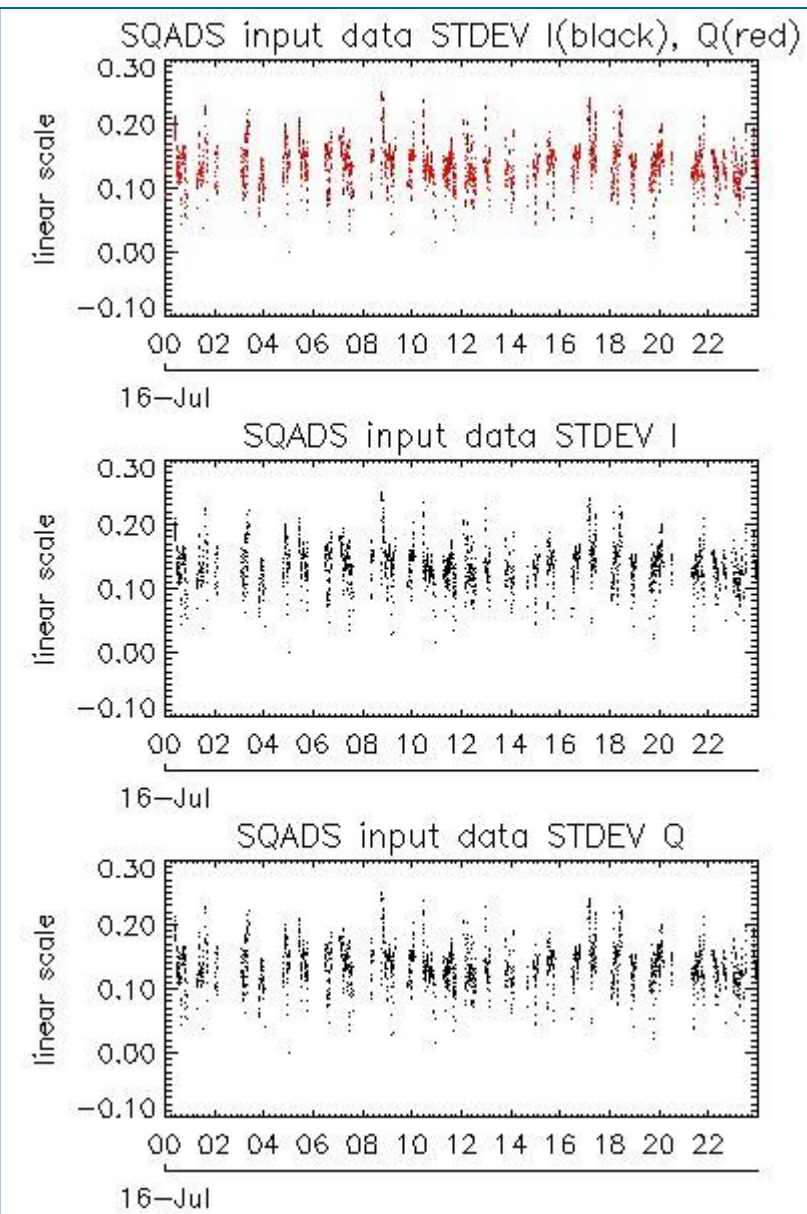



7 - RAW DATA ANALYSIS

7.1 - Analysis for WVS

[[BACK TO MENU](#)]

--	--	--

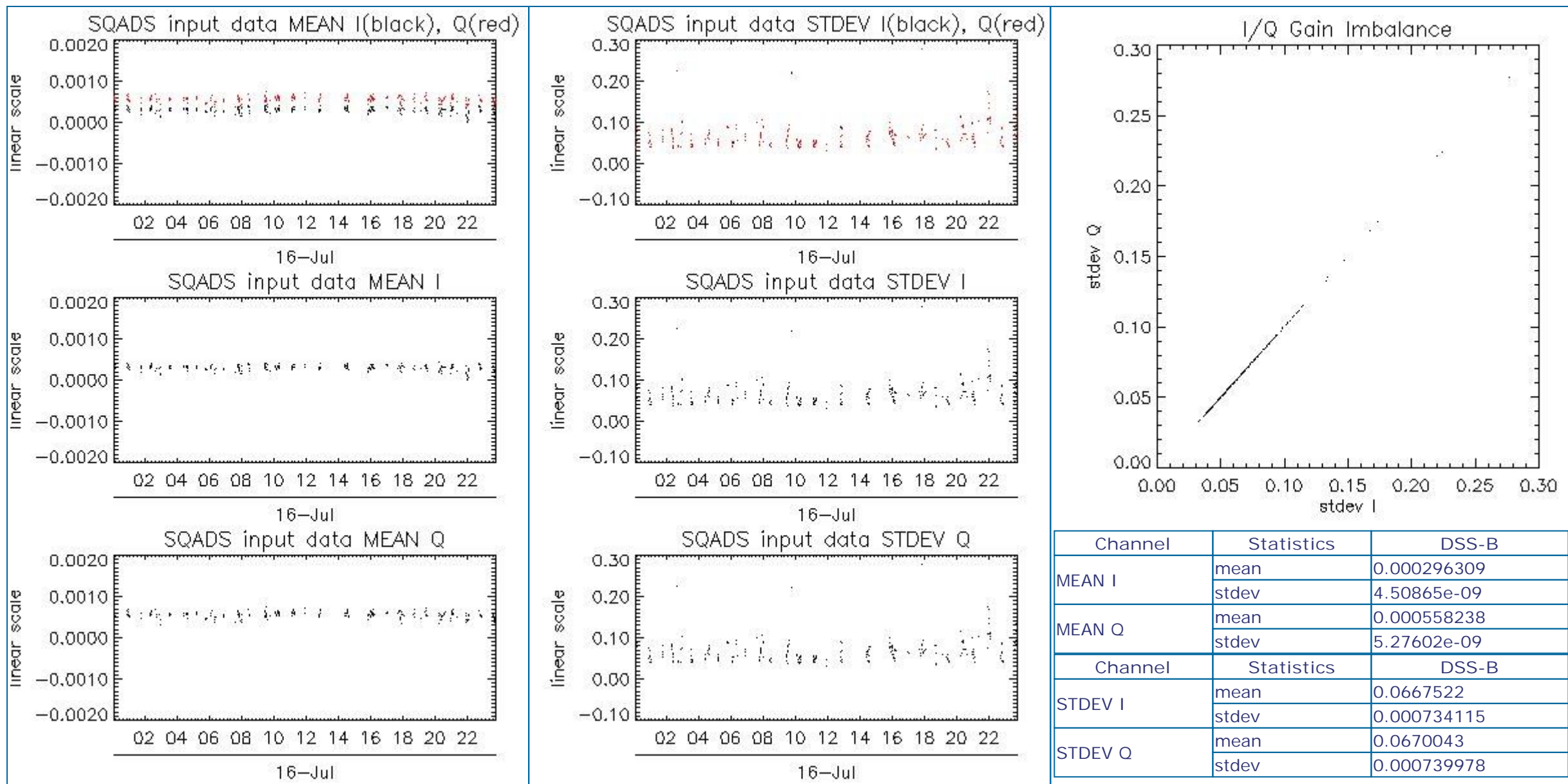


Channel	Statistics	DSS-B
MEAN I	mean	0.000511587
	stdev	1.94860e-07
MEAN Q	mean	0.000521671
	stdev	2.37244e-07
Channel	Statistics	DSS-B
STDEV I	mean	0.135834
	stdev	0.00103357
STDEV Q	mean	0.136231
	stdev	0.00105125

7.2 - Analysis for IMM

[[BACK TO MENU](#)]





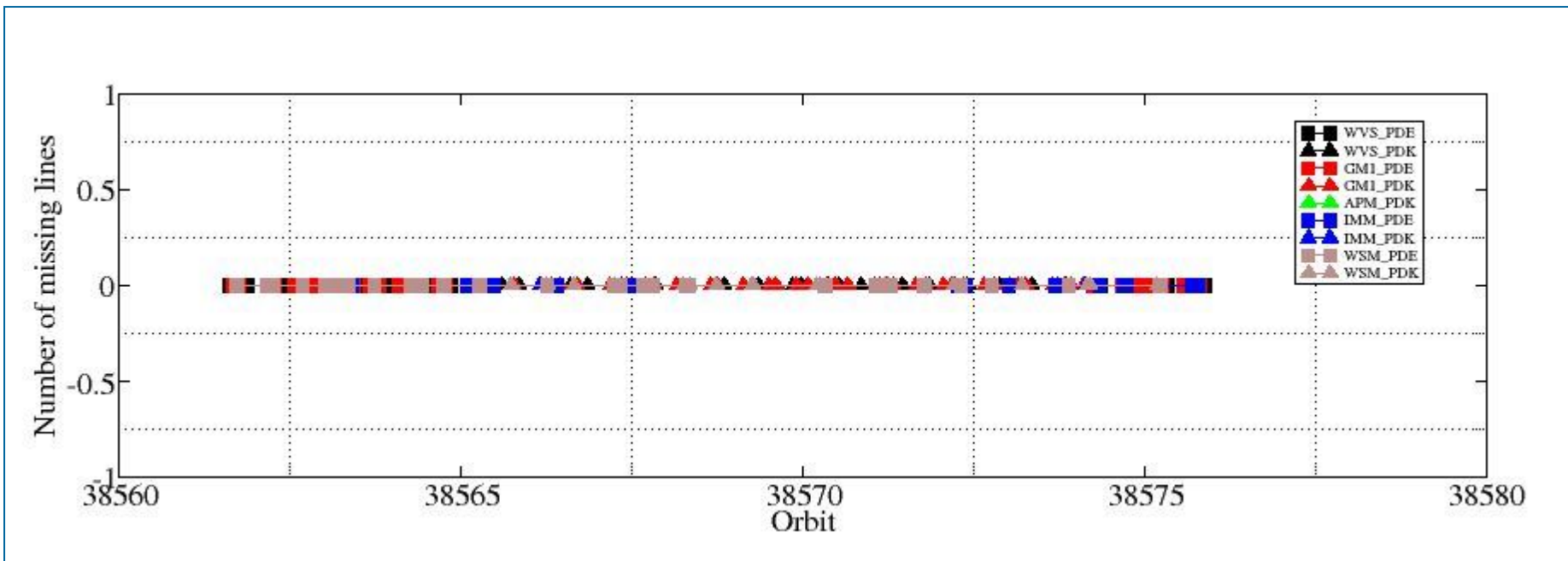
8 - TELEMETRY ANALYSIS

Processing Center	Product	Gaps	Missing lines
PDE	ASA_IMM_1PNPDE20090716_190452_000000442080_00443_38573_0329.N1	1	0

8.1 - Number of Missing lines

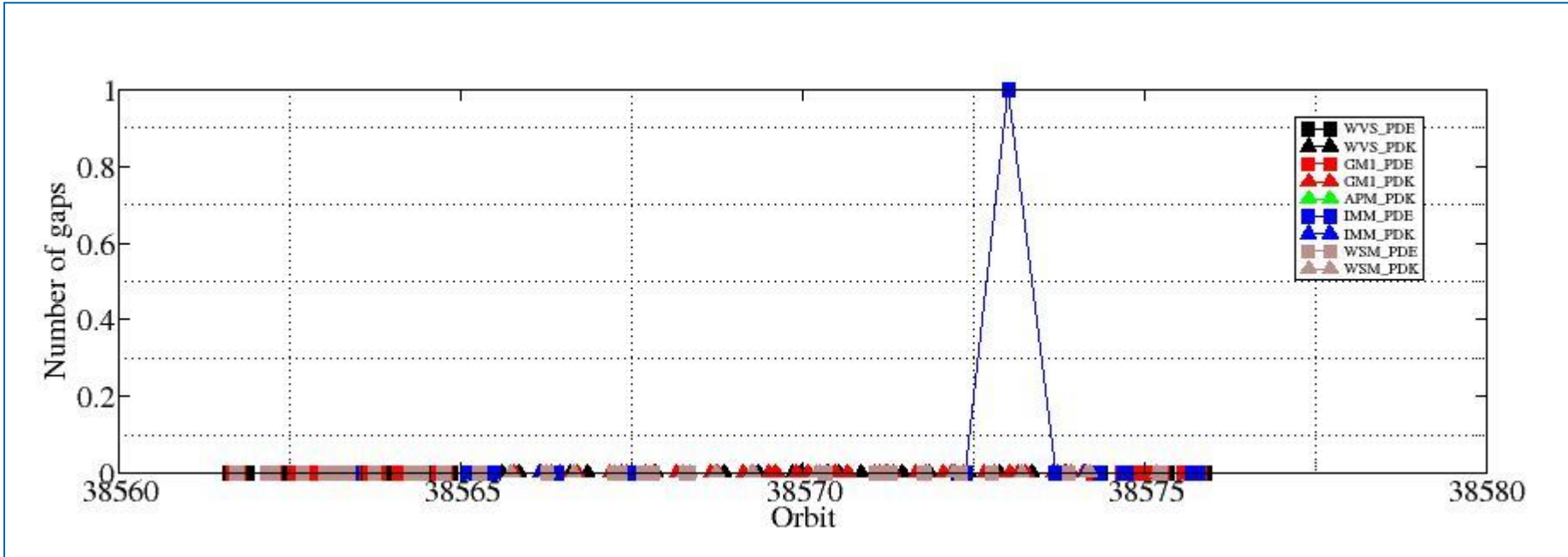
[[BACK TO MENU](#)]





8.2 - Number of Gaps

[[BACK TO MENU](#)]



ASAR DAILY REPORT for 090716
#####

MODE: DAILY
ANALYSIS: ALL
DATE: YESTERDAY

Analysis will be performed from 2009-07-16 00:00:00 to 2009-07-16 23:59:59
Results will be exported to the directory: ./RESULTS/DAILY/090716/

DATA SUMMARY

Summary will be performed from 2009-07-16 00:00:00 to 2009-07-16 23:59:59
Results will be exported to the directory: ./RESULTS/DAILY/090716/DATA_SUMMARY

Creating directory ./RESULTS/DAILY/090716/DATA_SUMMARY...
Writing file ./RESULTS/DAILY/090716/DATA_SUMMARY/Data_summary.html...

Getting WVS products list from 2009-07-16 00:00:00 to 2009-07-16 23:59:59...
Writing file ./RESULTS/DAILY/090716/DATA_SUMMARY/List_WVS_products_used.xls...
Writing file ./RESULTS/DAILY/090716/DATA_SUMMARY/List_WVS_products_used.txt...

Getting GM1 products list from 2009-07-16 00:00:00 to 2009-07-16 23:59:59...
Writing file ./RESULTS/DAILY/090716/DATA_SUMMARY/List_GM1_products_used.xls...
Writing file ./RESULTS/DAILY/090716/DATA_SUMMARY/List_GM1_products_used.txt...

Getting APM products list from 2009-07-16 00:00:00 to 2009-07-16 23:59:59...
Writing file ./RESULTS/DAILY/090716/DATA_SUMMARY/List_APM_products_used.xls...
Writing file ./RESULTS/DAILY/090716/DATA_SUMMARY/List_APM_products_used.txt...

Getting IMM products list from 2009-07-16 00:00:00 to 2009-07-16 23:59:59...
Writing file ./RESULTS/DAILY/090716/DATA_SUMMARY/List_IMM_products_used.xls...
Writing file ./RESULTS/DAILY/090716/DATA_SUMMARY/List_IMM_products_used.txt...

Getting WSM products list from 2009-07-16 00:00:00 to 2009-07-16 23:59:59...
Writing file ./RESULTS/DAILY/090716/DATA_SUMMARY/List_WSM_products_used.xls...
Writing file ./RESULTS/DAILY/090716/DATA_SUMMARY/List_WSM_products_used.txt...

Getting MS products list from 2009-07-16 00:00:00 to 2009-07-16 23:59:59...
Writing file ./RESULTS/DAILY/090716/DATA_SUMMARY/List_MS_products_used.xls...
Writing file ./RESULTS/DAILY/090716/DATA_SUMMARY/List_MS_products_used.txt...

DATA SUMMARY completed
#####

AUXILIARY FILES ANALYSIS

Analysis will be performed from 2009-07-16 00:00:00 to 2009-07-16 23:59:59
Results will be exported to the directory: ./RESULTS/DAILY/090716/AUXILIARY

Creating directory ./RESULTS/DAILY/090716/AUXILIARY...

Looking for the IECF operational ADFs list...

No IECF ADFs list available for the selected period...

Writing file ./RESULTS/DAILY/090716/AUXILIARY/ASAR_ADFs_IECF_List3.html...

AUXILIARY FILES ANALYSIS completed

#####

MODULE STEPPING ANALYSIS

#####

Analysis will be performed from 2009-07-16 00:00:00 to 2009-07-16 23:59:59

Results will be exported to the directory: ./RESULTS/DAILY/090716/MODULE_STEPPING

Creating directory ./RESULTS/DAILY/090716/MODULE_STEPPING...

Creating directory ./RESULTS/DAILY/090716/MODULE_STEPPING/FIRST_REFERENCE...

Creating directory ./RESULTS/DAILY/090716/MODULE_STEPPING/SECOND_REFERENCE...

Creating directory ./RESULTS/DAILY/090716/MODULE_STEPPING/PREVIOUS_PRODUCT_REFERENCE...

Deleting old files...

Creating images comparing with second reference...

Exporting results to the directory ../../RESULTS/DAILY/090716/MODULE_STEPPING/SECOND_REFERENCE...

Polarization: H

Reference product: ASA_MS__0PNPDK20050922_062651_000000152041_00034_18625_0041.N1

Test product: ASA_MS__0PNPDK20090715_071825_000000162080_00421_38551_0845.N1

H

H

../../RESULTS/DAILY/090716/MODULE_STEPPING/SECOND_REFERENCE/TGH_20090715_071825-20050922_062651.png

../../RESULTS/DAILY/090716/MODULE_STEPPING/SECOND_REFERENCE/TPH_20090715_071825-20050922_062651.png

../../RESULTS/DAILY/090716/MODULE_STEPPING/SECOND_REFERENCE/RGH_20090715_071825-20050922_062651.png

../../RESULTS/DAILY/090716/MODULE_STEPPING/SECOND_REFERENCE/RPH_20090715_071825-20050922_062651.png

Polarization: V

Reference product: ASA_MS__0PNPDK20050923_055514_000000152041_00048_18639_0042.N1

Test product: ASA_MS__0PNPDE20090714_042850_000000162080_00405_38535_0440.N1

V

V

../../RESULTS/DAILY/090716/MODULE_STEPPING/SECOND_REFERENCE/TGV_20090714_042850-20050923_055514.png

../../RESULTS/DAILY/090716/MODULE_STEPPING/SECOND_REFERENCE/TPV_20090714_042850-20050923_055514.png

../../RESULTS/DAILY/090716/MODULE_STEPPING/SECOND_REFERENCE/RGV_20090714_042850-20050923_055514.png

../../RESULTS/DAILY/090716/MODULE_STEPPING/SECOND_REFERENCE/RPV_20090714_042850-20050923_055514.png

Creating images comparing with previous product reference...

Exporting results to the directory ../../RESULTS/DAILY/090716/MODULE_STEPPING/PREVIOUS_PRODUCT_REFERENCE...

Polarization: H

Reference product: ASA_MS__0PNPDE20090713_050027_000000162080_00391_38521_0439.N1

Test product: ASA_MS__0PNPDK20090715_071825_000000162080_00421_38551_0845.N1

H

H

../../RESULTS/DAILY/090716/MODULE_STEPPING/PREVIOUS_PRODUCT_REFERENCE/TGH_20090715_071825-20090713_050027.png

../../RESULTS/DAILY/090716/MODULE_STEPPING/PREVIOUS_PRODUCT_REFERENCE/TPH_20090715_071825-20090713_050027.png

../../RESULTS/DAILY/090716/MODULE_STEPPING/PREVIOUS_PRODUCT_REFERENCE/RGH_20090715_071825-20090713_050027.png

../../RESULTS/DAILY/090716/MODULE_STEPPING/PREVIOUS_PRODUCT_REFERENCE/RPH_20090715_071825-20090713_050027.png

Polarization: V

Reference product: ASA_MS__0PNPDE20090712_053204_000000162080_00377_38507_0438.N1

Test product: ASA_MS__0PNPDE20090714_042850_000000162080_00405_38535_0440.N1

V

V

.././RESULTS/DAILY/090716/MODULE_STEPPING/PREVIOUS_PRODUCT_REFERENCE/TGV_20090714_042850-20090712_053204.png
.././RESULTS/DAILY/090716/MODULE_STEPPING/PREVIOUS_PRODUCT_REFERENCE/TPV_20090714_042850-20090712_053204.png
.././RESULTS/DAILY/090716/MODULE_STEPPING/PREVIOUS_PRODUCT_REFERENCE/RGV_20090714_042850-20090712_053204.png
.././RESULTS/DAILY/090716/MODULE_STEPPING/PREVIOUS_PRODUCT_REFERENCE/RPV_20090714_042850-20090712_053204.png

MODULE_STEPPING ANALYSIS completed

#####

CALIBRATION PULSES ANALYSIS

#####

Creating directory ./RESULTS/DAILY/090716/CALIBRATION_PULSES...

ALL ROWS Analysis will be performed from 2009-07-16 00:00:00 to 2009-07-16 23:59:59

Analysing products WVS IS2 V/V

Writing image .././RESULTS/DAILY/090716//CALIBRATION_PULSES/Calibration_pulses_all_rows_WVS_IS2_VV.png...

Analysing products GM1 SS3 H/H

Writing image .././RESULTS/DAILY/090716//CALIBRATION_PULSES/Calibration_pulses_all_rows_GM1_SS3_HH.png...

TEMPORAL EVOLUTION Analysis will be performed from 2009-07-16 00:00:00 to 2009-07-16 23:59:59

Analysing products WVS IS2 V/V

Getting calibration pulses data for WVS IS2 V/V from 2009-07-16 00:00:00 to 2009-07-16 23:59:59. Rows: 1/5/9/13/17/21/25/29

Writing file ./RESULTS/DAILY/090716/CALIBRATION_PULSES/Calibration_pulses_data_WVS_IS2_VV_2009-07-16_1.dat...

Writing .././RESULTS/DAILY/090716//CALIBRATION_PULSES/Average_P1_P1a_P2_P3_WVS_IS2_VV_1.png...

Writing .././RESULTS/DAILY/090716//CALIBRATION_PULSES/Transmit_Power_WVS_IS2_VV_1.png...

Getting calibration pulses data for WVS IS2 V/V from 2009-07-16 00:00:00 to 2009-07-16 23:59:59. Rows: 2/6/10/14/18/22/26/30

Writing file ./RESULTS/DAILY/090716/CALIBRATION_PULSES/Calibration_pulses_data_WVS_IS2_VV_2009-07-16_2.dat...

Writing .././RESULTS/DAILY/090716//CALIBRATION_PULSES/Average_P1_P1a_P2_P3_WVS_IS2_VV_2.png...

Writing .././RESULTS/DAILY/090716//CALIBRATION_PULSES/Transmit_Power_WVS_IS2_VV_2.png...

Getting calibration pulses data for WVS IS2 V/V from 2009-07-16 00:00:00 to 2009-07-16 23:59:59. Rows: 3/7/11/15/19/23/27/31

Writing file ./RESULTS/DAILY/090716/CALIBRATION_PULSES/Calibration_pulses_data_WVS_IS2_VV_2009-07-16_3.dat...

Writing .././RESULTS/DAILY/090716//CALIBRATION_PULSES/Average_P1_P1a_P2_P3_WVS_IS2_VV_3.png...

Writing .././RESULTS/DAILY/090716//CALIBRATION_PULSES/Transmit_Power_WVS_IS2_VV_3.png...

Getting calibration pulses data for WVS IS2 V/V from 2009-07-16 00:00:00 to 2009-07-16 23:59:59. Rows: 4/8/12/16/20/24/28/32

Writing file ./RESULTS/DAILY/090716/CALIBRATION_PULSES/Calibration_pulses_data_WVS_IS2_VV_2009-07-16_4.dat...

Writing .././RESULTS/DAILY/090716//CALIBRATION_PULSES/Average_P1_P1a_P2_P3_WVS_IS2_VV_4.png...

Writing .././RESULTS/DAILY/090716//CALIBRATION_PULSES/Transmit_Power_WVS_IS2_VV_4.png...

Analysing products GM1 SS3 H/H

Getting calibration pulses data for GM1 SS3 H/H from 2009-07-16 00:00:00 to 2009-07-16 23:59:59. Rows: 1/5/9/13/17/21/25/29

Writing file ./RESULTS/DAILY/090716/CALIBRATION_PULSES/Calibration_pulses_data_GM1_SS3_HH_2009-07-16_1.dat...

Writing .././RESULTS/DAILY/090716//CALIBRATION_PULSES/Average_P1_P1a_P2_P3_GM1_SS3_HH_1.png...

Writing .././RESULTS/DAILY/090716//CALIBRATION_PULSES/Transmit_Power_GM1_SS3_HH_1.png...

Getting calibration pulses data for GM1 SS3 H/H from 2009-07-16 00:00:00 to 2009-07-16 23:59:59. Rows: 2/6/10/14/18/22/26/30

Writing file ./RESULTS/DAILY/090716/CALIBRATION_PULSES/Calibration_pulses_data_GM1_SS3_HH_2009-07-16_2.dat...

Writing .././RESULTS/DAILY/090716//CALIBRATION_PULSES/Average_P1_P1a_P2_P3_GM1_SS3_HH_2.png...

Writing .././RESULTS/DAILY/090716//CALIBRATION_PULSES/Transmit_Power_GM1_SS3_HH_2.png...

Getting calibration pulses data for GM1 SS3 H/H from 2009-07-16 00:00:00 to 2009-07-16 23:59:59. Rows: 3/7/11/15/19/23/27/31
Writing file ./RESULTS/DAILY/090716/CALIBRATION_PULSES/Calibration_pulses_data_GM1_SS3_HH_2009-07-16_3.dat...
Writing ../../RESULTS/DAILY/090716//CALIBRATION_PULSES/Average_P1_P1a_P2_P3_GM1_SS3_HH_3.png...
Writing ../../RESULTS/DAILY/090716//CALIBRATION_PULSES/Transmit_Power_GM1_SS3_HH_3.png...

Getting calibration pulses data for GM1 SS3 H/H from 2009-07-16 00:00:00 to 2009-07-16 23:59:59. Rows: 4/8/12/16/20/24/28/32
Writing file ./RESULTS/DAILY/090716/CALIBRATION_PULSES/Calibration_pulses_data_GM1_SS3_HH_2009-07-16_4.dat...
Writing ../../RESULTS/DAILY/090716//CALIBRATION_PULSES/Average_P1_P1a_P2_P3_GM1_SS3_HH_4.png...
Writing ../../RESULTS/DAILY/090716//CALIBRATION_PULSES/Transmit_Power_GM1_SS3_HH_4.png...

CALIBRATION PULSES ANALYSIS completed
#####

DOPPLER ANALYSIS

Creating directory ./RESULTS/DAILY/090716/DOPPLER...

DOPPLER ANX Analysis will be performed from 2009-07-16 00:00:00 to 2009-07-16 23:59:59

Analysing products WVS IS2 V/V
Getting doppler data for WVS IS2 V/V from 2009-07-16 00:00:00 to 2009-07-16 23:59:59...
Writing file ./RESULTS/DAILY/090716/DOPPLER/Doppler_data_WVS_IS2_VV_2009-07-16.dat...
Running IDL program...
Writing file ../../RESULTS/DAILY/090716/DOPPLER/DOPPLER_ANX_WVS_IS2_VV.png...

Analysing products GM1 SS1 H/H
Getting doppler data for GM1 SS1 H/H from 2009-07-16 00:00:00 to 2009-07-16 23:59:59...
Writing file ./RESULTS/DAILY/090716/DOPPLER/Doppler_data_GM1_SS1_HH_2009-07-16.dat...
Running IDL program...
Writing file ../../RESULTS/DAILY/090716/DOPPLER/DOPPLER_ANX_GM1_SS1_HH.png...

DOPPLER JUMPS Analysis will be performed on WSM products from 2009-07-16 00:00:00 to 2009-07-16 23:59:59

Analysing by default products WSM
Getting doppler jumps data for WSM from 2009-07-16 00:00:00 to 2009-07-16 23:59:59...
Writing file ./RESULTS/DAILY/090716/DOPPLER/Doppler_Jumps_data_WSM_2009-07-16.dat...
Running IDL program...
Writing file ../../RESULTS/DAILY/090716/DOPPLER/DOPPLER_JUMPS_ANX_WSM.png...
Writing file ../../RESULTS/DAILY/090716/DOPPLER/DOPPLER_JUMPS_Date_WSM.png...

DOPPLER MAP Analysis will be performed from 2009-07-16 00:00:00 to 2009-07-16 23:59:59

Analysing products WVS IS2 V/V
Loading predicted doppler values....
Phase: descending
Found data...
Computing mean error doppler estimated-predicted...
Mean error = -32.211122 Hz
Writing file ../../RESULTS/DAILY/090716//DOPPLER/DOPPLER_Estimated-Predicted-MeanError_WVS_IS2_VV_desc.jpg...
Writing file ../../RESULTS/DAILY/090716//DOPPLER/DOPPLER_Absolute_WVS_IS2_VV_desc.jpg...

```
Loading predicted doppler values....
Phase: ascending
Found data...
Computing mean error doppler estimated-predicted...
Mean error = -29.409853 Hz
Writing file ../../RESULTS/DAILY/090716//DOPPLER/DOPPLER_Estimated-Predicted-MeanError_WVS_IS2_VV_asc.jpg...
Writing file ../../RESULTS/DAILY/090716//DOPPLER/DOPPLER_Absolute_WVS_IS2_VV_asc.jpg...
```

```
Analysing products GM1 SS1 H/H
Loading predicted doppler values....
Phase: descending
Found data...
Computing mean error doppler estimated-predicted...
Mean error = -14.070891 Hz
Writing file ../../RESULTS/DAILY/090716//DOPPLER/DOPPLER_Estimated-Predicted-MeanError_GM1_SS1_HH_desc.jpg...
Writing file ../../RESULTS/DAILY/090716//DOPPLER/DOPPLER_Absolute_GM1_SS1_HH_desc.jpg...
```

```
Loading predicted doppler values....
Phase: ascending
Found data...
Computing mean error doppler estimated-predicted...
Mean error = -24.638506 Hz
Writing file ../../RESULTS/DAILY/090716//DOPPLER/DOPPLER_Estimated-Predicted-MeanError_GM1_SS1_HH_asc.jpg...
Writing file ../../RESULTS/DAILY/090716//DOPPLER/DOPPLER_Absolute_GM1_SS1_HH_asc.jpg...
```

```
DOPPLER ANALYSIS completed
#####
```

```
CHIRP ANALYSIS
#####
Creating directory ./RESULTS/DAILY/090716/CHIRP...
```

```
*****
*****
CHIRP Analysis will be performed from 2009-07-16 00:00:00 to 2009-07-16 23:59:59
```

```
Analysing products WSM SS1 H/H
*****
Getting ScaleFactor data for WSM SS1 H/H from 2009-07-16 00:00:00 to 2009-07-16 23:59:59...
Writing file ./RESULTS/DAILY/090716/CHIRP/ScaleFactor_data_WSM_SS1_HH_2009-07-16.dat...
Running IDL program...
Writing file ../../RESULTS/DAILY/090716/CHIRP/ScaleFactor_ANX_WSM_SS1_HH.png...
Writing file ../../RESULTS/DAILY/090716/CHIRP/ScaleFactor_DATE_WSM_SS1_HH.png...
```

```
Analysing products WSM SS1 V/V
*****
Getting ScaleFactor data for WSM SS1 V/V from 2009-07-16 00:00:00 to 2009-07-16 23:59:59...
Writing file ./RESULTS/DAILY/090716/CHIRP/ScaleFactor_data_WSM_SS1_VV_2009-07-16.dat...
Running IDL program...
Writing file ../../RESULTS/DAILY/090716/CHIRP/ScaleFactor_ANX_WSM_SS1_VV.png...
Writing file ../../RESULTS/DAILY/090716/CHIRP/ScaleFactor_DATE_WSM_SS1_VV.png...
```

```
CHIRP ANALYSIS completed
#####
```


RAW DATA ANALYSIS

Analysis will be performed from 2009-07-16 00:00:00 to 2009-07-16 23:59:59
Results will be exported to the directory: ./RESULTS/DAILY/090716/RAW_DATA

Creating directory ./RESULTS/DAILY/090716/RAW_DATA...

Getting raw data for WVS from 2009-07-16 00:00:00 to 2009-07-16 23:59:59...
Writing file ./RESULTS/DAILY/090716/RAW_DATA/Raw_data_WVS_2009-07-16.dat...
Running IDL program to create graphs...

Creating image ../RESULTS/DAILY/090716/RAW_DATA/Raw_data_WVS_input_mean.png...
Creating image ../RESULTS/DAILY/090716/RAW_DATA/Raw_data_WVS_input_stdev.png...
Creating image ../RESULTS/DAILY/090716/RAW_DATA/Raw_data_WVS_gain_imbalance.png...

Getting raw data for IMM from 2009-07-16 00:00:00 to 2009-07-16 23:59:59...
Writing file ./RESULTS/DAILY/090716/RAW_DATA/Raw_data_IMM_2009-07-16.dat...
Running IDL program to create graphs...

Creating image ../RESULTS/DAILY/090716/RAW_DATA/Raw_data_IMM_input_mean.png...
Creating image ../RESULTS/DAILY/090716/RAW_DATA/Raw_data_IMM_input_stdev.png...
Creating image ../RESULTS/DAILY/090716/RAW_DATA/Raw_data_IMM_gain_imbalance.png...

RAW DATA ANALYSIS completed
#####

TELEMETRY ANALYSIS

Analysis will be performed from 2009-07-16 00:00:00 to 2009-07-16 23:59:59
Results will be exported to the directory: ./RESULTS/DAILY/090716/TELEMETRY

Creating directory ./RESULTS/DAILY/090716/TELEMETRY...

Looking for gaps and missing lines in WVS products...

Checking 22 products from PDE...
Checking 20 products from PDK...

Looking for gaps and missing lines in GM1 products...

Checking 33 products from PDE...
Checking 40 products from PDK...

Looking for gaps and missing lines in APM products...

No products from PDE...
Checking 1 products from PDK...

Looking for gaps and missing lines in IMM products...

Checking 25 products from PDE...
Found product...ASA_IMM_1PNPDE20090716_190452_00000442080_00443_38573_0329.N1 / 1 gaps / 0 missing lines
Checking 3 products from PDK...

Looking for gaps and missing lines in WSM products...

Checking 58 products from PDE...
Checking 19 products from PDK...

Creating graph of missing lines and gaps...

Creating image: ./RESULTS/DAILY/090716/TELEMETRY/TELEMETRY_Missing_lines.png...
Creating image: ./RESULTS/DAILY/090716/TELEMETRY/TELEMETRY_Gaps.png...

TELEMETRY ANALYSIS completed
#####

BROWSE PRODUCTS ANALYSIS

Analysis will be performed on 2009-07-16

Scanning directory /nas3/ENVISAT/ASAR//ASA_GM_BP...
Results will be exported to the directory: /nas3/ENVISAT/ASAR//ASA_GM_BP/JPG/20090716/

Stripping browse product /nas3/ENVISAT/ASAR//ASA_GM_BP/ASA_GM_BPZPDE20090716_062141_000003562080_00435_38565_9893.N1 ...
Stripping browse product /nas3/ENVISAT/ASAR//ASA_GM_BP/ASA_GM_BPZPDE20090716_210808_000006282080_00444_38574_0366.N1 ...
Stripping browse product /nas3/ENVISAT/ASAR//ASA_GM_BP/ASA_GM_BPZPDE20090716_215044_000001932080_00444_38574_0364.N1 ...
Stripping browse product /nas3/ENVISAT/ASAR//ASA_GM_BP/ASA_GM_BPZPDE20090716_220602_000002232080_00444_38574_0373.N1 ...
Stripping browse product /nas3/ENVISAT/ASAR//ASA_GM_BP/ASA_GM_BPZPDE20090716_222631_000004832080_00445_38575_0489.N1 ...
Stripping browse product /nas3/ENVISAT/ASAR//ASA_GM_BP/ASA_GM_BPZPDE20090716_225235_000003682080_00445_38575_0499.N1 ...
Stripping browse product /nas3/ENVISAT/ASAR//ASA_GM_BP/ASA_GM_BPZPDE20090716_232218_000001692080_00445_38575_0497.N1 ...
Stripping browse product /nas3/ENVISAT/ASAR//ASA_GM_BP/ASA_GM_BPZPDE20090716_232512_000001022080_00445_38575_0504.N1 ...
Stripping browse product /nas3/ENVISAT/ASAR//ASA_GM_BP/ASA_GM_BPZPDE20090716_233120_000001502080_00445_38575_0509.N1 ...
Stripping browse product /nas3/ENVISAT/ASAR//ASA_GM_BP/ASA_GM_BPZPDE20090716_234601_000002592080_00445_38575_0519.N1 ...
Stripping browse product /nas3/ENVISAT/ASAR//ASA_GM_BP/ASA_GM_BPZPDK20090716_191936_000002292080_00443_38573_2150.N1 ...
Stripping browse product /nas3/ENVISAT/ASAR//ASA_GM_BP/ASA_GM_BPZPDK20090716_193011_000004832080_00443_38573_2154.N1 ...
Stripping browse product /nas3/ENVISAT/ASAR//ASA_GM_BP/ASA_GM_BPZPDK20090716_201008_000002412080_00443_38573_2152.N1 ...
Stripping browse product /nas3/ENVISAT/ASAR//ASA_GM_BP/ASA_GM_BPZPDK20090716_201723_000001692080_00443_38573_2156.N1 ...
Stripping browse product /nas3/ENVISAT/ASAR//ASA_GM_BP/ASA_GM_BPZPDK20090716_202635_000001502080_00443_38573_2158.N1 ...
Stripping browse product /nas3/ENVISAT/ASAR//ASA_GM_BP/ASA_GM_BPZPDK20090716_203705_000009902080_00443_38573_2246.N1 ...
Stripping browse product /nas3/ENVISAT/ASAR//ASA_GM_BP/ASA_GM_BPZPDK20090716_205518_000001262080_00444_38574_2169.N1 ...

ANALYSIS COMPLETED: 17 GM browse products to see...

Scanning directory /nas3/ENVISAT/ASAR//ASA_AP_BP...
Results will be exported to the directory: /nas3/ENVISAT/ASAR//ASA_AP_BP/JPG/20090716/

Stripping browse product /nas3/ENVISAT/ASAR//ASA_AP_BP/ASA_AP_BPZPDK20090716_205841_000000502080_00444_38574_2248.N1 ...

ANALYSIS COMPLETED: 1 AP browse products to see...

Scanning directory /nas3/ENVISAT/ASAR//ASA_IM_BP...
Results will be exported to the directory: /nas3/ENVISAT/ASAR//ASA_IM_BP/JPG/20090716/

Stripping browse product /nas3/ENVISAT/ASAR//ASA_IM_BP/ASA_IM_BPZPDE20090716_061912_000001392080_00435_38565_0026.N1 ...
Stripping browse product /nas3/ENVISAT/ASAR//ASA_IM_BP/ASA_IM_BPZPDE20090716_062738_000000412080_00435_38565_0018.N1 ...
Stripping browse product /nas3/ENVISAT/ASAR//ASA_IM_BP/ASA_IM_BPZPDE20090716_075819_000000702080_00436_38566_0074.N1 ...
Stripping browse product /nas3/ENVISAT/ASAR//ASA_IM_BP/ASA_IM_BPZPDE20090716_080117_000001812080_00436_38566_0076.N1 ...
Stripping browse product /nas3/ENVISAT/ASAR//ASA_IM_BP/ASA_IM_BPZPDE20090716_094829_000000602080_00437_38567_0110.N1 ...
Stripping browse product /nas3/ENVISAT/ASAR//ASA_IM_BP/ASA_IM_BPZPDE20090716_174936_000001562080_00442_38572_0286.N1 ...
Stripping browse product /nas3/ENVISAT/ASAR//ASA_IM_BP/ASA_IM_BPZPDE20090716_175219_000000392080_00442_38572_0292.N1 ...
Stripping browse product /nas3/ENVISAT/ASAR//ASA_IM_BP/ASA_IM_BPZPDE20090716_175720_000000532080_00442_38572_0294.N1 ...
Stripping browse product /nas3/ENVISAT/ASAR//ASA_IM_BP/ASA_IM_BPZPDE20090716_180131_000001172080_00442_38572_0318.N1 ...
Stripping browse product /nas3/ENVISAT/ASAR//ASA_IM_BP/ASA_IM_BPZPDE20090716_190452_000000442080_00443_38573_0330.N1 ...
Stripping browse product /nas3/ENVISAT/ASAR//ASA_IM_BP/ASA_IM_BPZPDE20090716_201408_000000632080_00443_38573_0354.N1 ...
Stripping browse product /nas3/ENVISAT/ASAR//ASA_IM_BP/ASA_IM_BPZPDE20090716_201408_000001832080_00443_38573_0450.N1 ...
Stripping browse product /nas3/ENVISAT/ASAR//ASA_IM_BP/ASA_IM_BPZPDE20090716_202008_000003762080_00443_38573_0360.N1 ...
Stripping browse product /nas3/ENVISAT/ASAR//ASA_IM_BP/ASA_IM_BPZPDE20090716_211908_000000532080_00444_38574_0378.N1 ...
Stripping browse product /nas3/ENVISAT/ASAR//ASA_IM_BP/ASA_IM_BPZPDE20090716_215357_000002622080_00444_38574_0465.N1 ...



Stripping browse product /nas3/ENVISAT/ASAR//ASA_IM_BP/ASA_IM_BPZPDE20090716_215857_000004142080_00444_38574_0487.N1 ...
 Stripping browse product /nas3/ENVISAT/ASAR//ASA_IM_BP/ASA_IM_BPZPDE20090716_233349_000001422080_00445_38575_0597.N1 ...
 Stripping browse product /nas3/ENVISAT/ASAR//ASA_IM_BP/ASA_IM_BPZPDE20090716_233649_000003632080_00445_38575_0665.N1 ...
 Stripping browse product /nas3/ENVISAT/ASAR//ASA_IM_BP/ASA_IM_BPZPDE20090716_233649_000005392080_00445_38575_0927.N1 ...
 Stripping browse product /nas3/ENVISAT/ASAR//ASA_IM_BP/ASA_IM_BPZPDE20090716_234352_000001172080_00445_38575_0666.N1 ...
 Stripping browse product /nas3/ENVISAT/ASAR//ASA_IM_BP/ASA_IM_BPZPDK20090716_205725_000000362080_00444_38574_2167.N1 ...

ANALYSIS COMPLETED: 21 IM browse products to see...

Scanning directory /nas3/ENVISAT/ASAR//ASA_WS_BP...

Results will be exported to the directory: /nas3/ENVISAT/ASAR//ASA_WS_BP/JPG/20090716/

Stripping browse product /nas3/ENVISAT/ASAR//ASA_WS_BP/ASA_WS_BPZPDE20090716_043608_000002502080_00434_38564_0094.N1 ...
 Stripping browse product /nas3/ENVISAT/ASAR//ASA_WS_BP/ASA_WS_BPZPDE20090716_043608_000003732080_00434_38564_0146.N1 ...
 Stripping browse product /nas3/ENVISAT/ASAR//ASA_WS_BP/ASA_WS_BPZPDE20090716_044120_000000612080_00434_38564_0050.N1 ...
 Stripping browse product /nas3/ENVISAT/ASAR//ASA_WS_BP/ASA_WS_BPZPDE20090716_051129_000001342080_00434_38564_0028.N1 ...
 Stripping browse product /nas3/ENVISAT/ASAR//ASA_WS_BP/ASA_WS_BPZPDE20090716_051129_000003122080_00434_38564_0055.N1 ...
 Stripping browse product /nas3/ENVISAT/ASAR//ASA_WS_BP/ASA_WS_BPZPDE20090716_051438_000000612080_00434_38564_9990.N1 ...
 Stripping browse product /nas3/ENVISAT/ASAR//ASA_WS_BP/ASA_WS_BPZPDE20090716_060514_000003122080_00435_38565_0090.N1 ...
 Stripping browse product /nas3/ENVISAT/ASAR//ASA_WS_BP/ASA_WS_BPZPDE20090716_074707_000003302080_00436_38566_0118.N1 ...
 Stripping browse product /nas3/ENVISAT/ASAR//ASA_WS_BP/ASA_WS_BPZPDE20090716_092532_000001352080_00437_38567_0152.N1 ...
 Stripping browse product /nas3/ENVISAT/ASAR//ASA_WS_BP/ASA_WS_BPZPDE20090716_092532_000003302080_00437_38567_0169.N1 ...
 Stripping browse product /nas3/ENVISAT/ASAR//ASA_WS_BP/ASA_WS_BPZPDE20090716_092842_000000612080_00437_38567_0104.N1 ...
 Stripping browse product /nas3/ENVISAT/ASAR//ASA_WS_BP/ASA_WS_BPZPDE20090716_093044_000000182080_00437_38567_0108.N1 ...
 Stripping browse product /nas3/ENVISAT/ASAR//ASA_WS_BP/ASA_WS_BPZPDE20090716_093114_000001762080_00437_38567_0150.N1 ...
 Stripping browse product /nas3/ENVISAT/ASAR//ASA_WS_BP/ASA_WS_BPZPDE20090716_093427_000000732080_00437_38567_0092.N1 ...
 Stripping browse product /nas3/ENVISAT/ASAR//ASA_WS_BP/ASA_WS_BPZPDE20090716_100616_000002692080_00437_38567_0148.N1 ...
 Stripping browse product /nas3/ENVISAT/ASAR//ASA_WS_BP/ASA_WS_BPZPDE20090716_101414_000003122080_00437_38567_0204.N1 ...
 Stripping browse product /nas3/ENVISAT/ASAR//ASA_WS_BP/ASA_WS_BPZPDE20090716_101414_000004712080_00437_38567_0206.N1 ...
 Stripping browse product /nas3/ENVISAT/ASAR//ASA_WS_BP/ASA_WS_BPZPDE20090716_102129_000000362080_00437_38567_0194.N1 ...
 Stripping browse product /nas3/ENVISAT/ASAR//ASA_WS_BP/ASA_WS_BPZPDE20090716_110904_000002872080_00438_38568_0202.N1 ...
 Stripping browse product /nas3/ENVISAT/ASAR//ASA_WS_BP/ASA_WS_BPZPDE20090716_111430_000000912080_00438_38568_0173.N1 ...
 Stripping browse product /nas3/ENVISAT/ASAR//ASA_WS_BP/ASA_WS_BPZPDE20090716_143350_000001532080_00440_38570_0276.N1 ...
 Stripping browse product /nas3/ENVISAT/ASAR//ASA_WS_BP/ASA_WS_BPZPDE20090716_143640_000000922080_00440_38570_0274.N1 ...
 Stripping browse product /nas3/ENVISAT/ASAR//ASA_WS_BP/ASA_WS_BPZPDE20090716_154951_000000732080_00441_38571_0212.N1 ...
 Stripping browse product /nas3/ENVISAT/ASAR//ASA_WS_BP/ASA_WS_BPZPDE20090716_154951_000003732080_00441_38571_0278.N1 ...
 Stripping browse product /nas3/ENVISAT/ASAR//ASA_WS_BP/ASA_WS_BPZPDE20090716_155205_000002392080_00441_38571_0244.N1 ...
 Stripping browse product /nas3/ENVISAT/ASAR//ASA_WS_BP/ASA_WS_BPZPDE20090716_155801_000001902080_00441_38571_0290.N1 ...
 Stripping browse product /nas3/ENVISAT/ASAR//ASA_WS_BP/ASA_WS_BPZPDE20090716_155801_000004212080_00441_38571_0326.N1 ...
 Stripping browse product /nas3/ENVISAT/ASAR//ASA_WS_BP/ASA_WS_BPZPDE20090716_160212_000000612080_00441_38571_0232.N1 ...
 Stripping browse product /nas3/ENVISAT/ASAR//ASA_WS_BP/ASA_WS_BPZPDE20090716_160414_000000482080_00441_38571_0236.N1 ...
 Stripping browse product /nas3/ENVISAT/ASAR//ASA_WS_BP/ASA_WS_BPZPDE20090716_161119_000001282080_00441_38571_0288.N1 ...
 Stripping browse product /nas3/ENVISAT/ASAR//ASA_WS_BP/ASA_WS_BPZPDE20090716_170001_000001532080_00441_38571_0332.N1 ...
 Stripping browse product /nas3/ENVISAT/ASAR//ASA_WS_BP/ASA_WS_BPZPDE20090716_170115_000000612080_00441_38571_0270.N1 ...
 Stripping browse product /nas3/ENVISAT/ASAR//ASA_WS_BP/ASA_WS_BPZPDE20090716_170216_000000182080_00441_38571_0242.N1 ...
 Stripping browse product /nas3/ENVISAT/ASAR//ASA_WS_BP/ASA_WS_BPZPDE20090716_175359_000001832080_00442_38572_0322.N1 ...
 Stripping browse product /nas3/ENVISAT/ASAR//ASA_WS_BP/ASA_WS_BPZPDE20090716_183936_000002692080_00442_38572_0316.N1 ...
 Stripping browse product /nas3/ENVISAT/ASAR//ASA_WS_BP/ASA_WS_BPZPDE20090716_203338_000001892080_00443_38573_0362.N1 ...
 Stripping browse product /nas3/ENVISAT/ASAR//ASA_WS_BP/ASA_WS_BPZPDE20090716_224744_000002872080_00445_38575_0735.N1 ...
 Stripping browse product /nas3/ENVISAT/ASAR//ASA_WS_BP/ASA_WS_BPZPDE20090716_224858_000002132080_00445_38575_0633.N1 ...
 Stripping browse product /nas3/ENVISAT/ASAR//ASA_WS_BP/ASA_WS_BPZPDK20090716_205939_000002082080_00444_38574_2324.N1 ...
 Stripping browse product /nas3/ENVISAT/ASAR//ASA_WS_BP/ASA_WS_BPZPDK20090716_210404_000002382080_00444_38574_2332.N1 ...
 Stripping browse product /nas3/ENVISAT/ASAR//ASA_WS_BP/ASA_WS_BPZPDK20090716_224326_000003482080_00445_38575_2352.N1 ...

ANALYSIS COMPLETED: 41 WS browse products to see...

BROWSE PRODUCTS ANALYSIS completed

#####

HTML REPORT generation

#####

Building file ./RESULTS/DAILY/090716/asarReport.html...
Building DATA SUMMARY section...
Building AUXILIARY FILES ANALYSIS section...
Building MODULE STEPPING ANALYSIS section...
Building CALIBRATION PULSES ANALYSIS section...
Building DOPPLER ANALYSIS section...
Building CHIRP ANALYSIS section...
Building RAW DATA ANALYSIS section...
Building TELEMETRY ANALYSIS section...

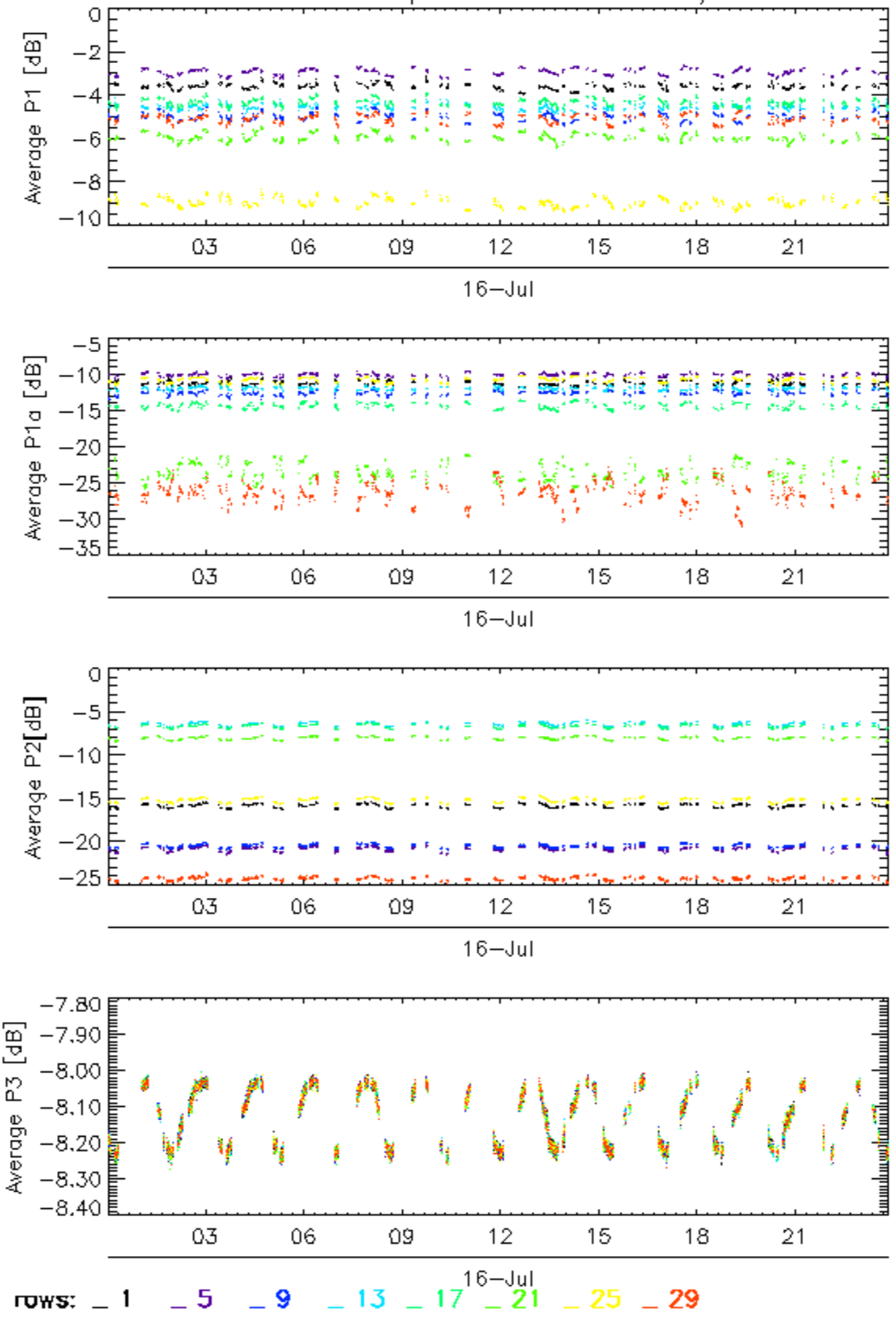
HTML REPORT generation completed
#####



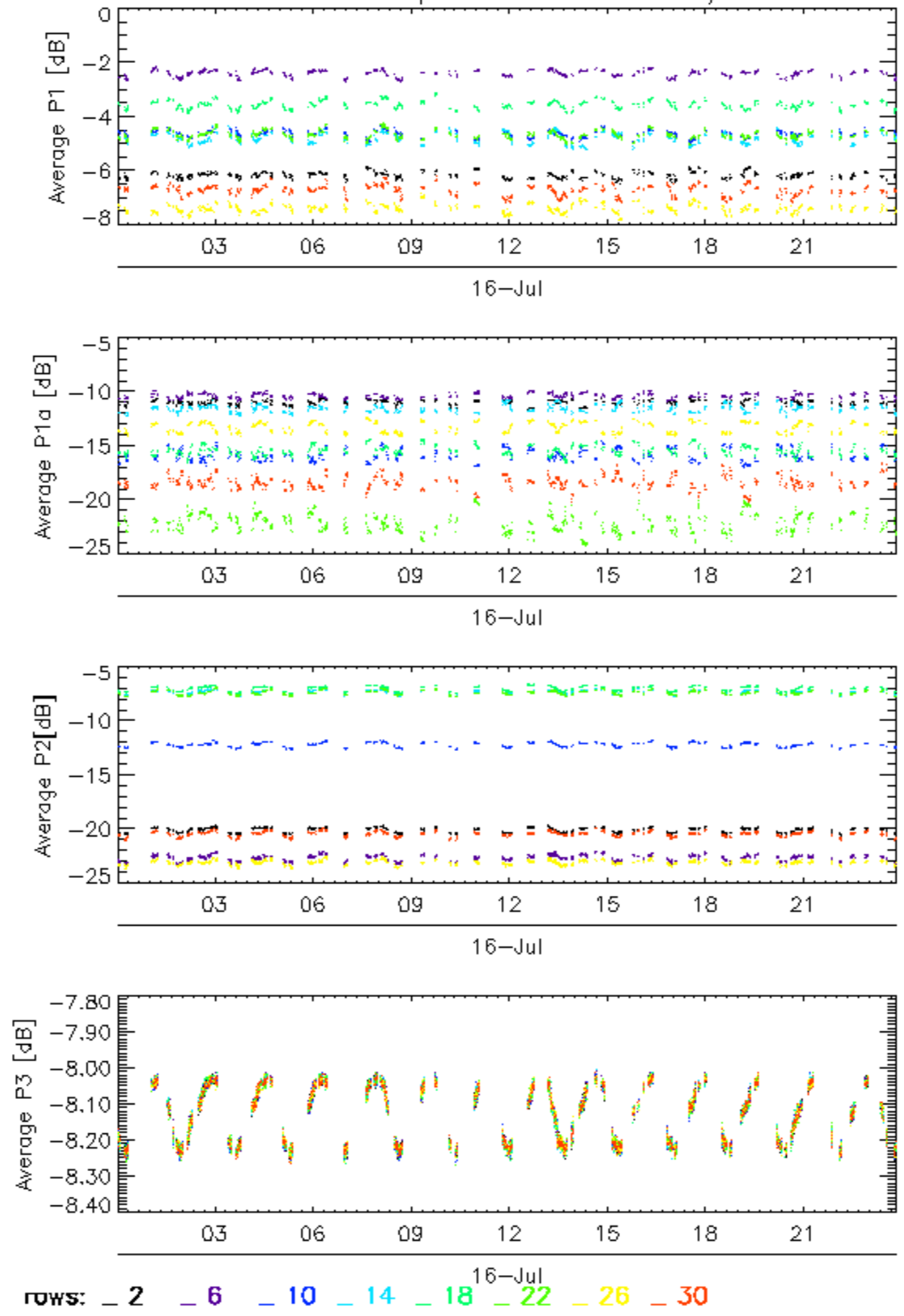
ASAR Daily Report



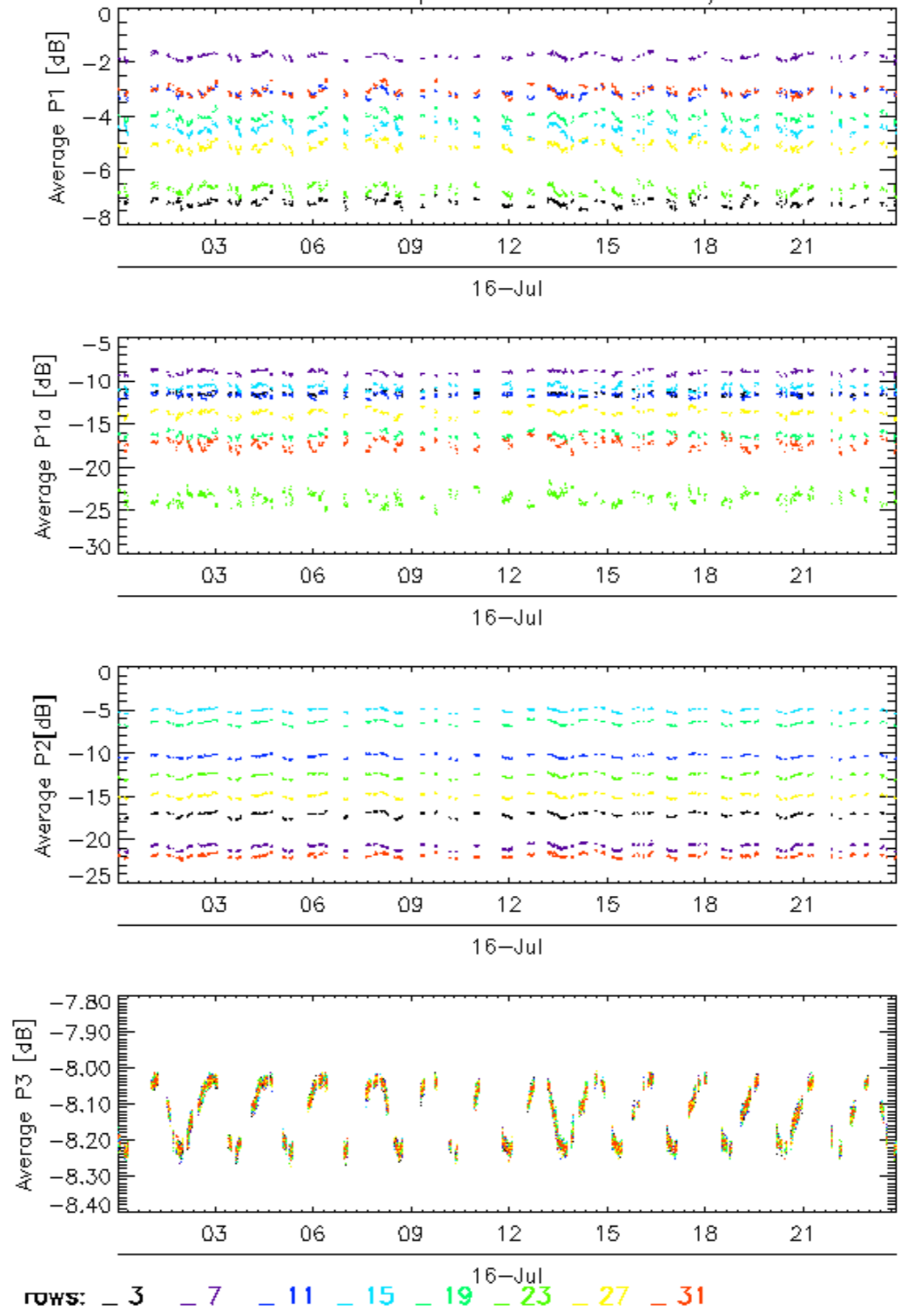
Calibration pulses for GM1 SS3 H/H



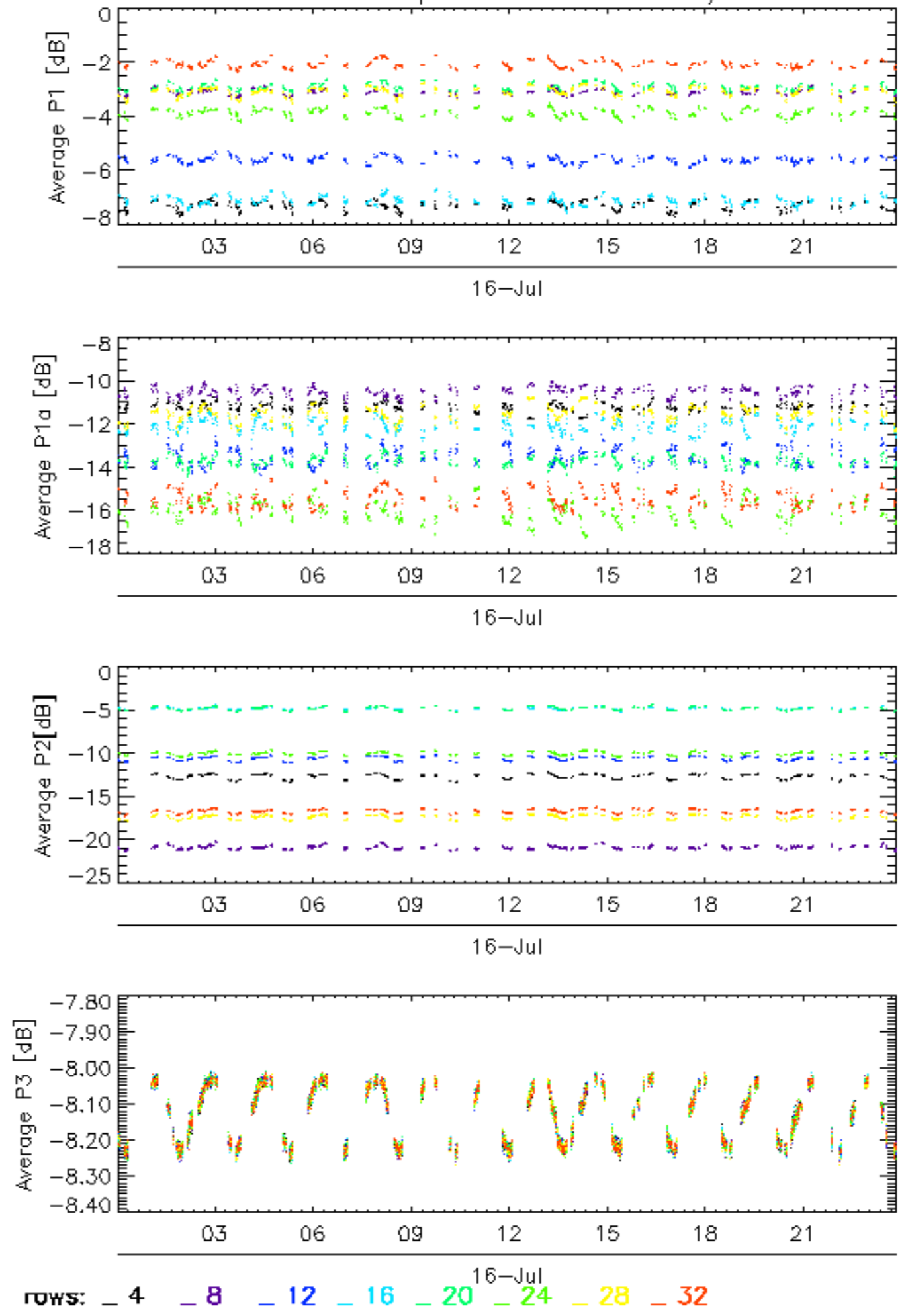
Calibration pulses for GM1 SS3 H/H



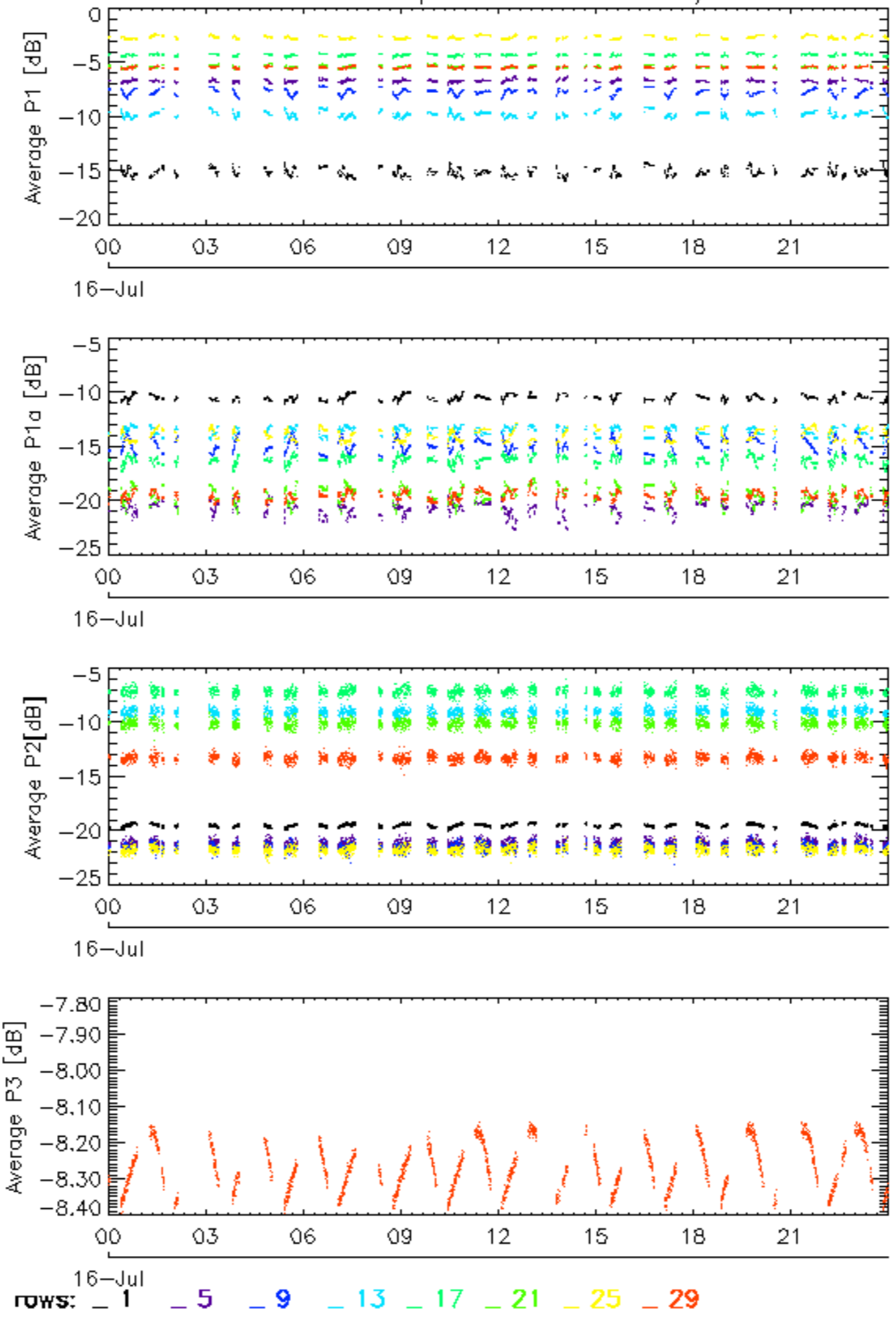
Calibration pulses for GM1 SS3 H/H



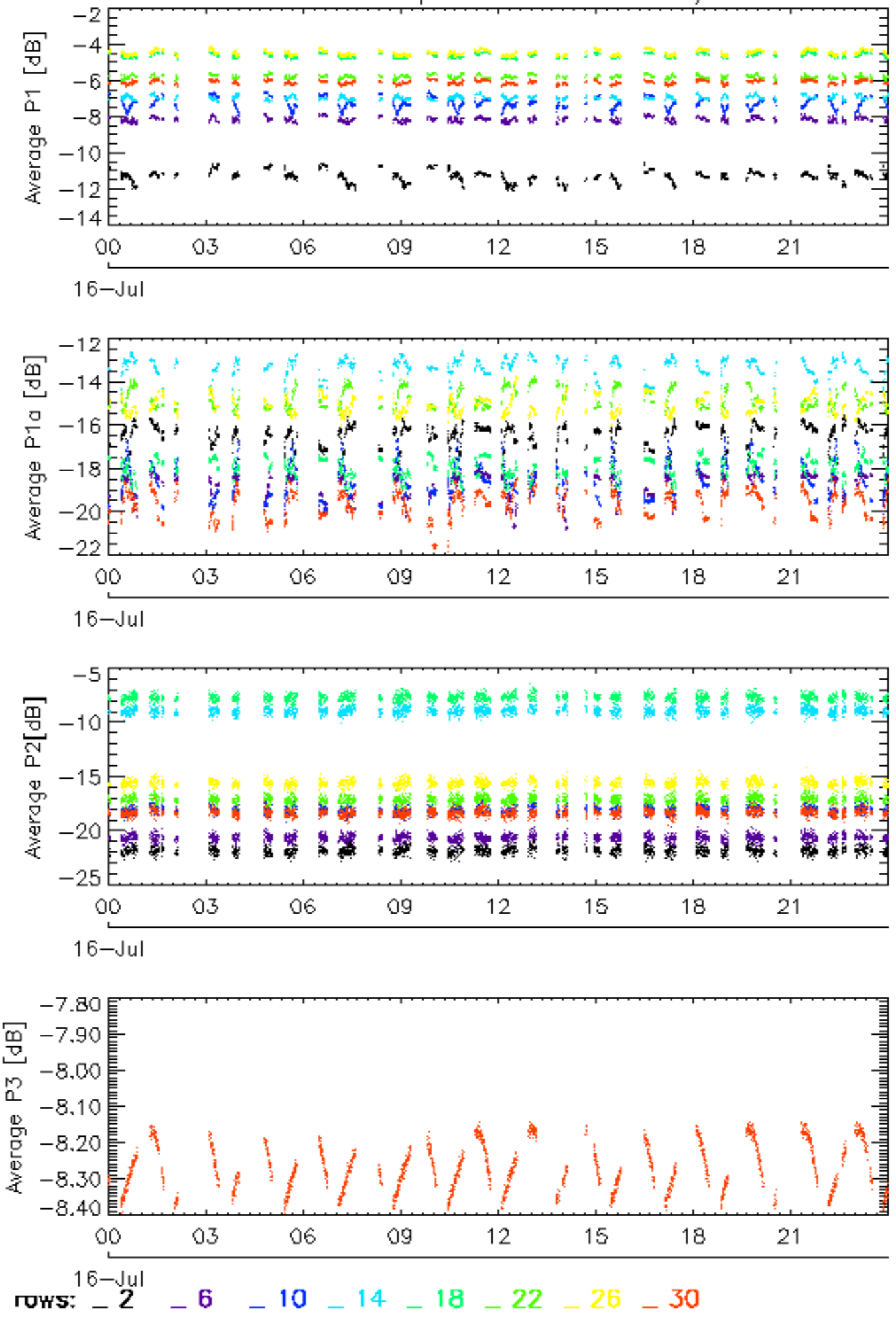
Calibration pulses for GM1 SS3 H/H



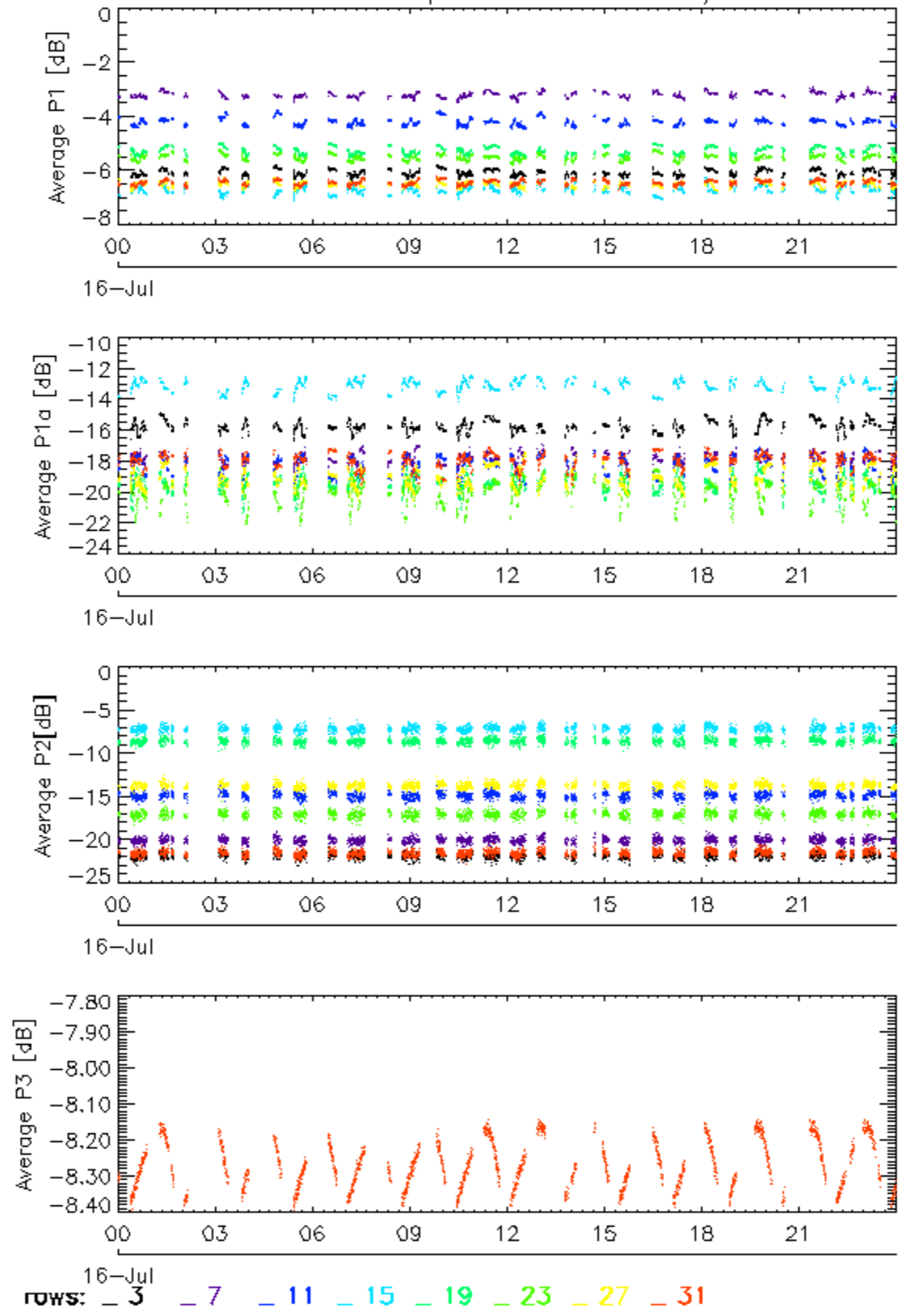
Calibration pulses for WVS IS2 V/V



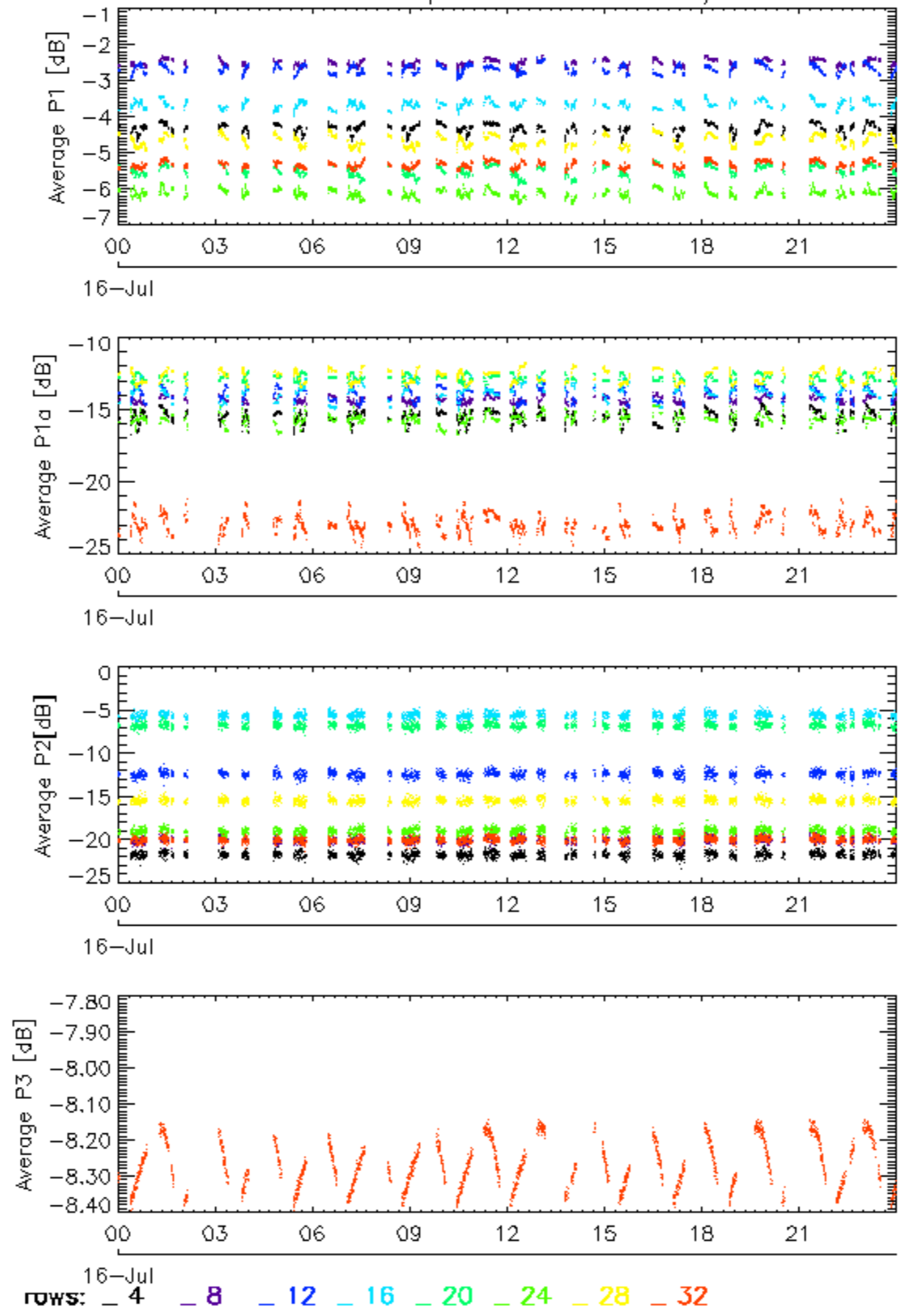
Calibration pulses for WVS IS2 V/V

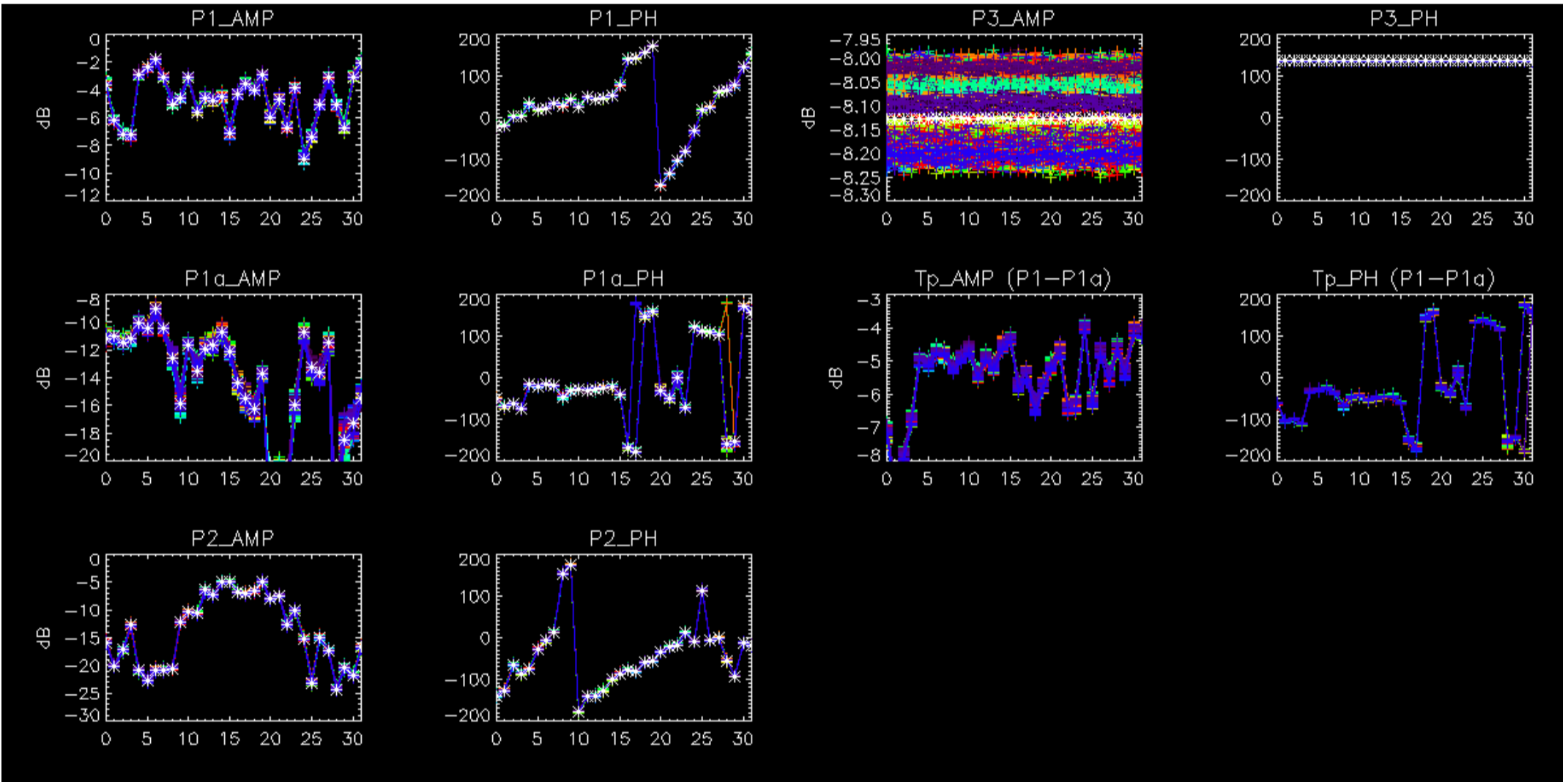


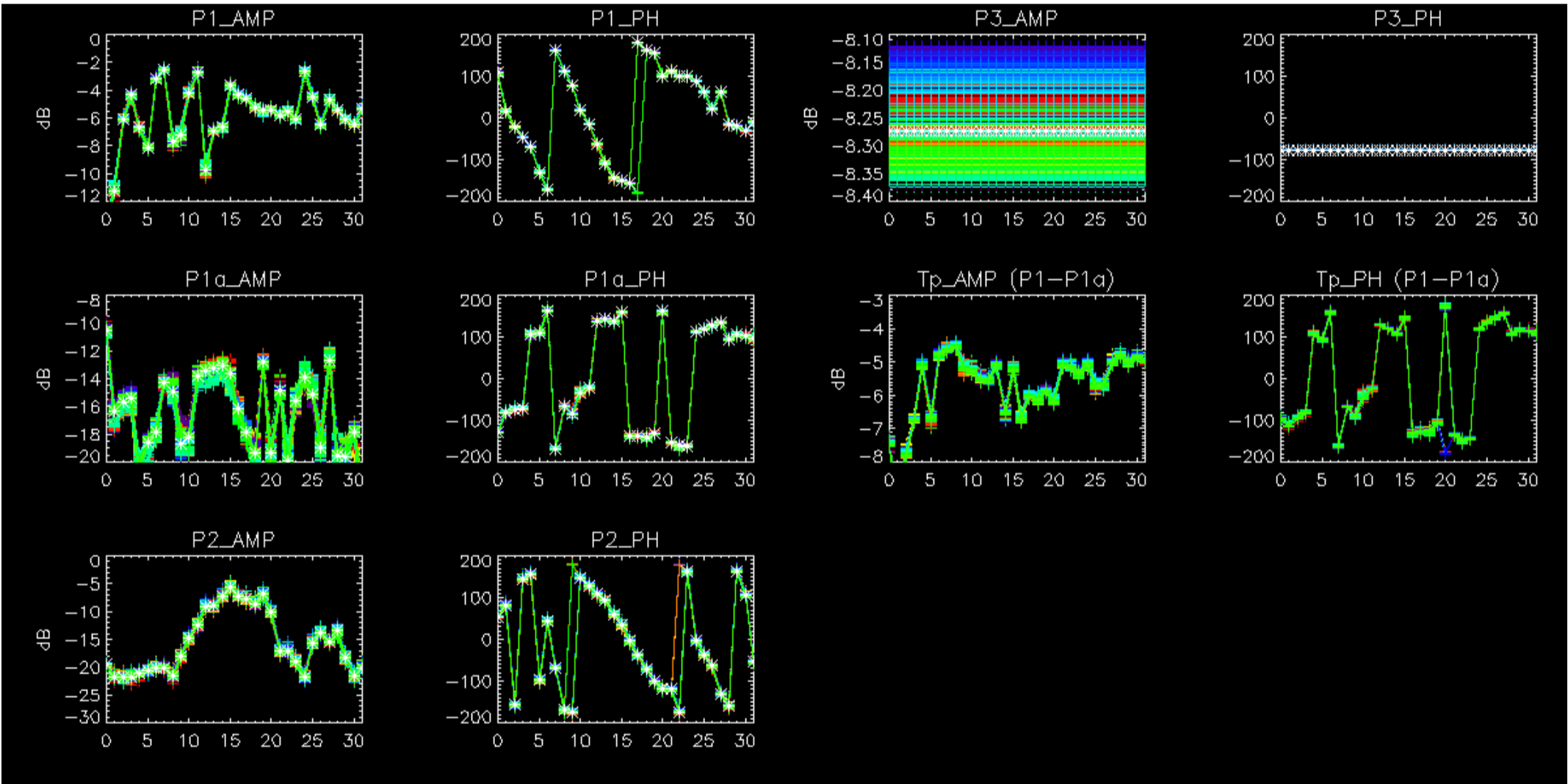
Calibration pulses for WVS IS2 V/V

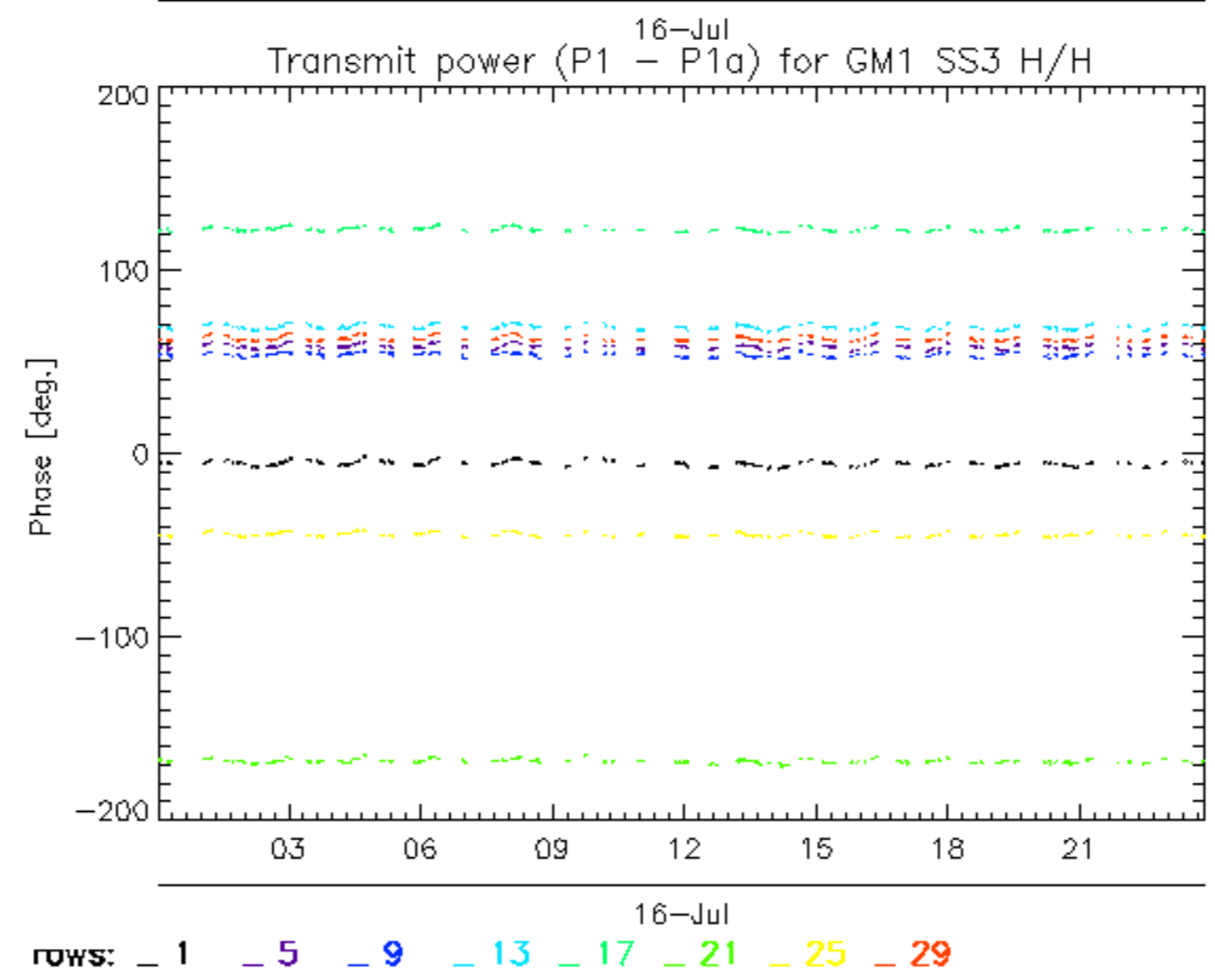
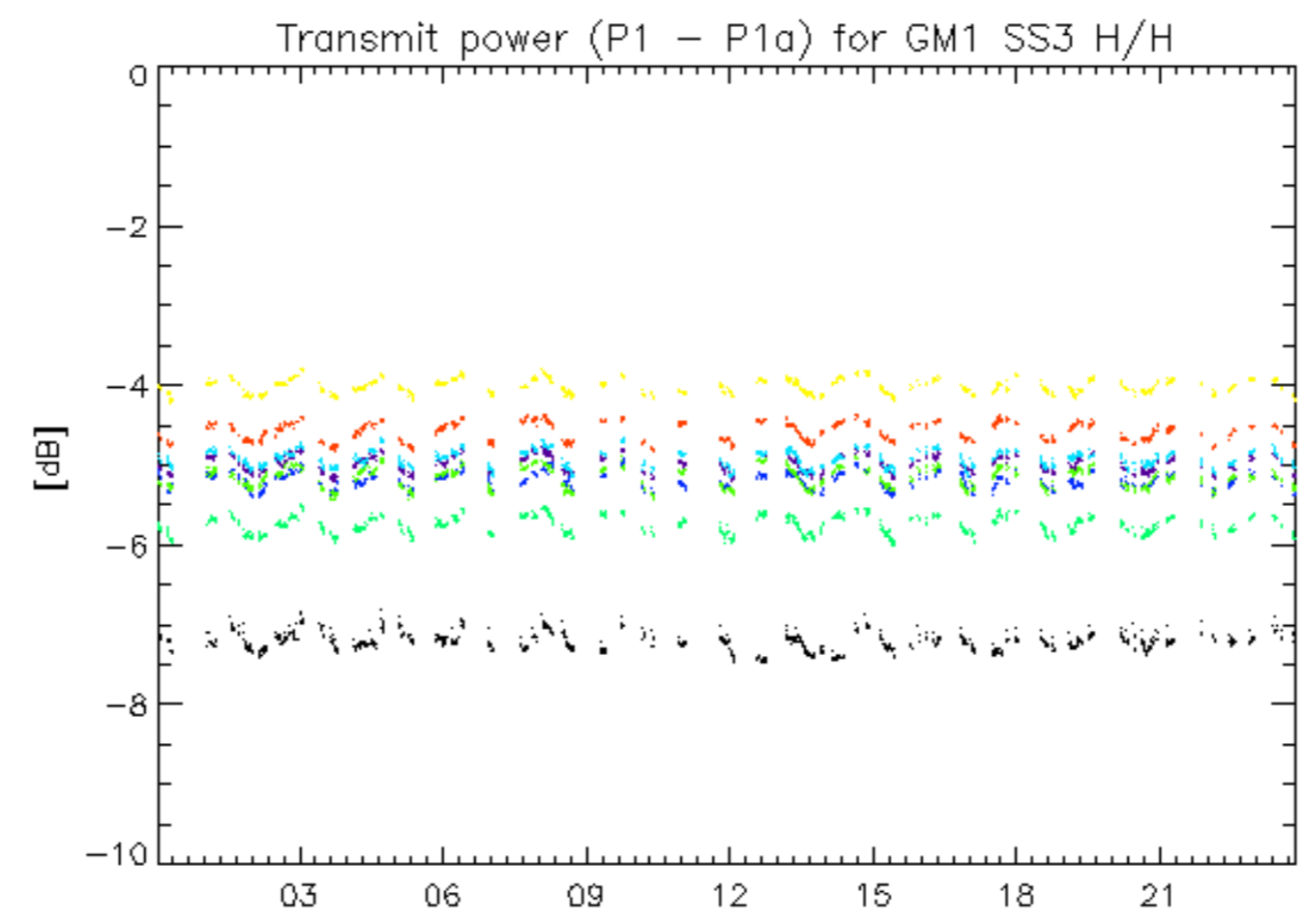


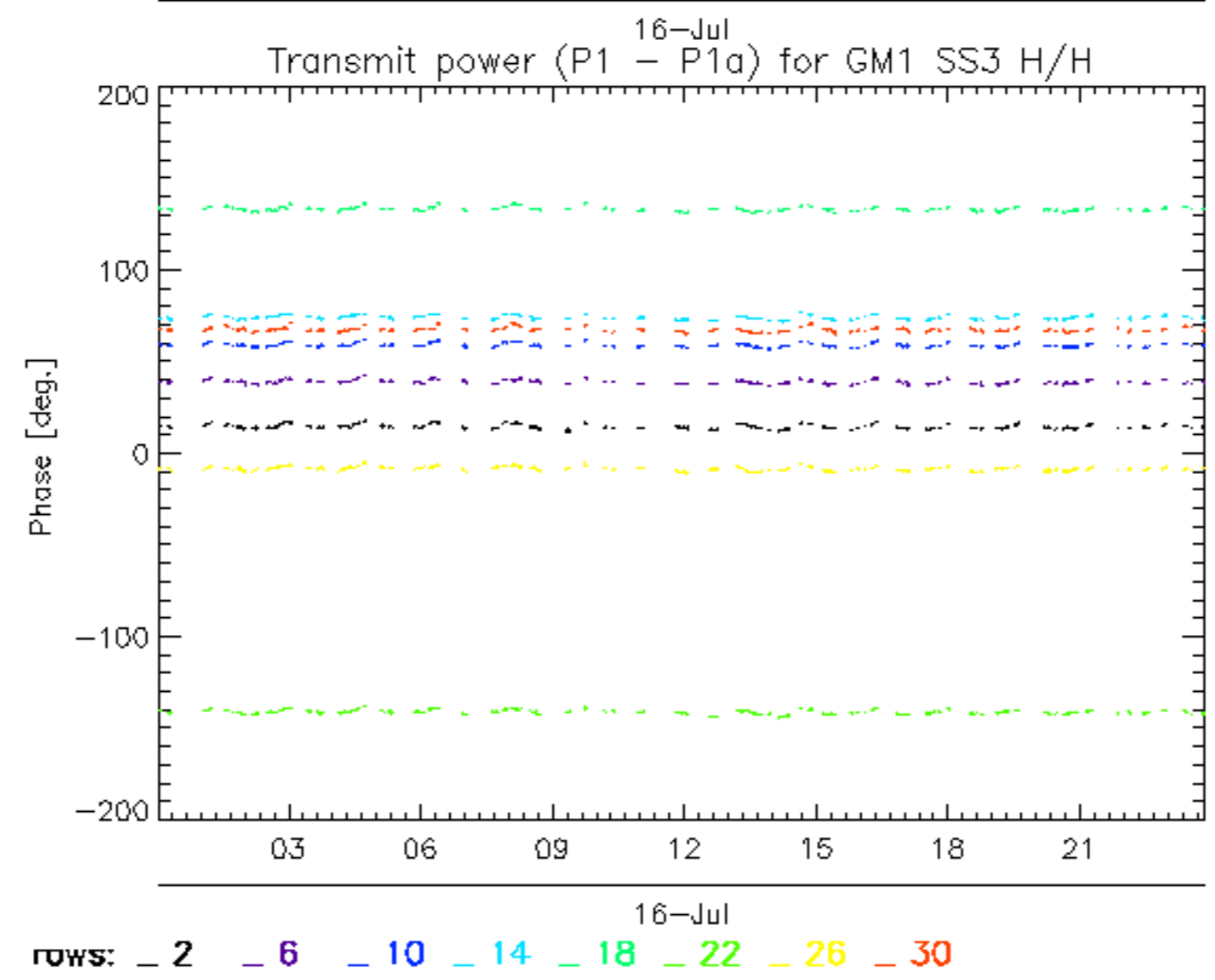
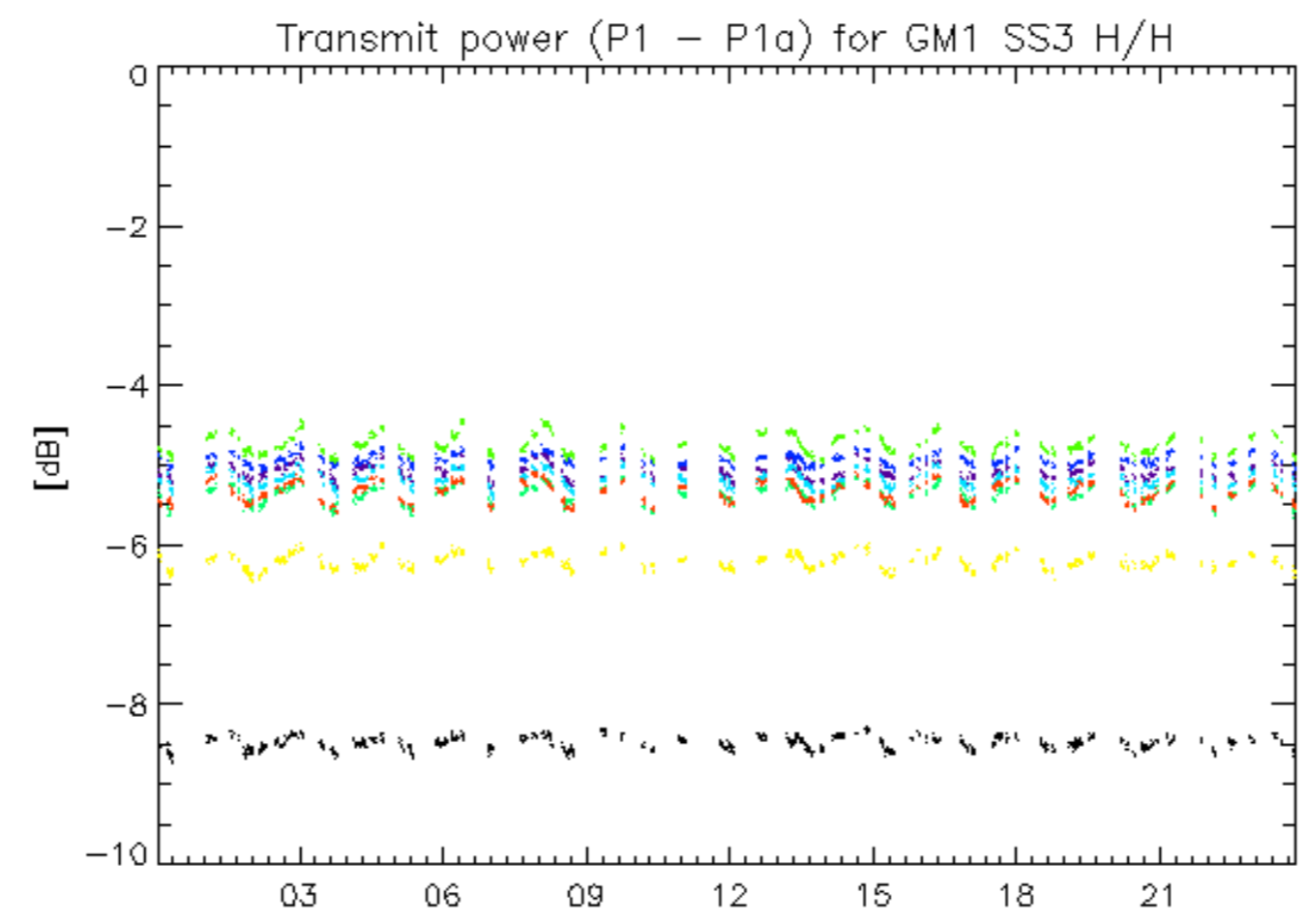
Calibration pulses for WVS IS2 V/V

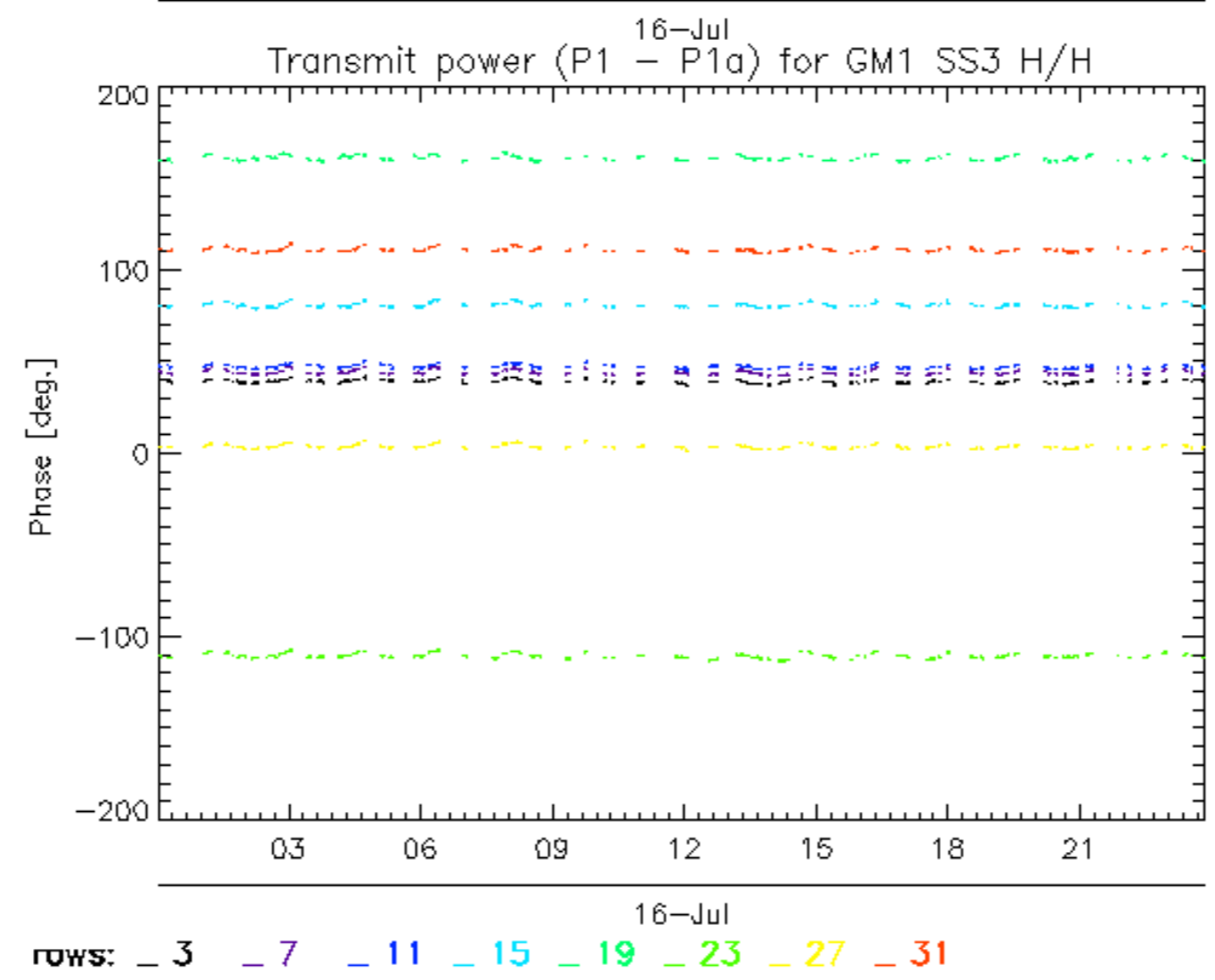
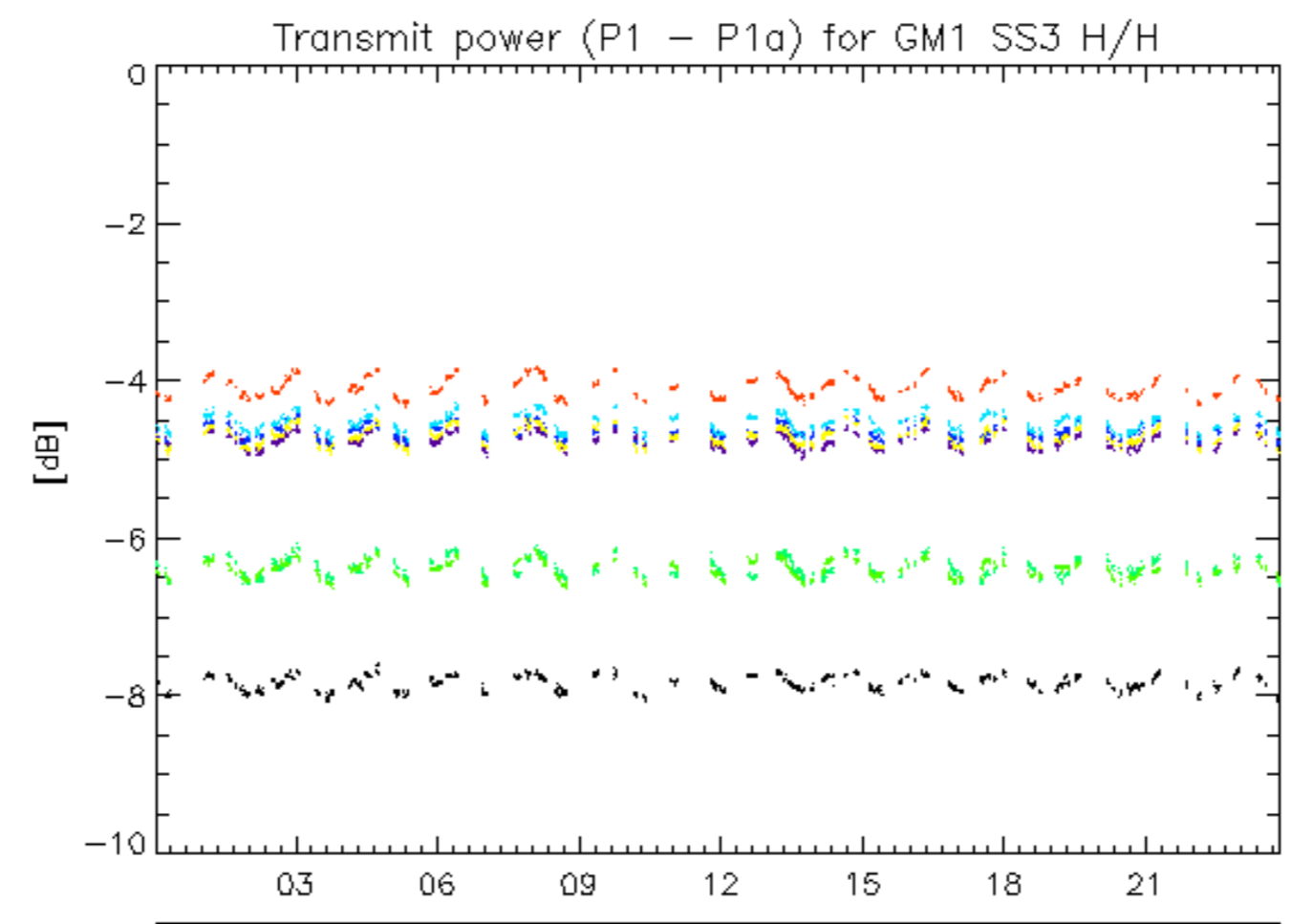


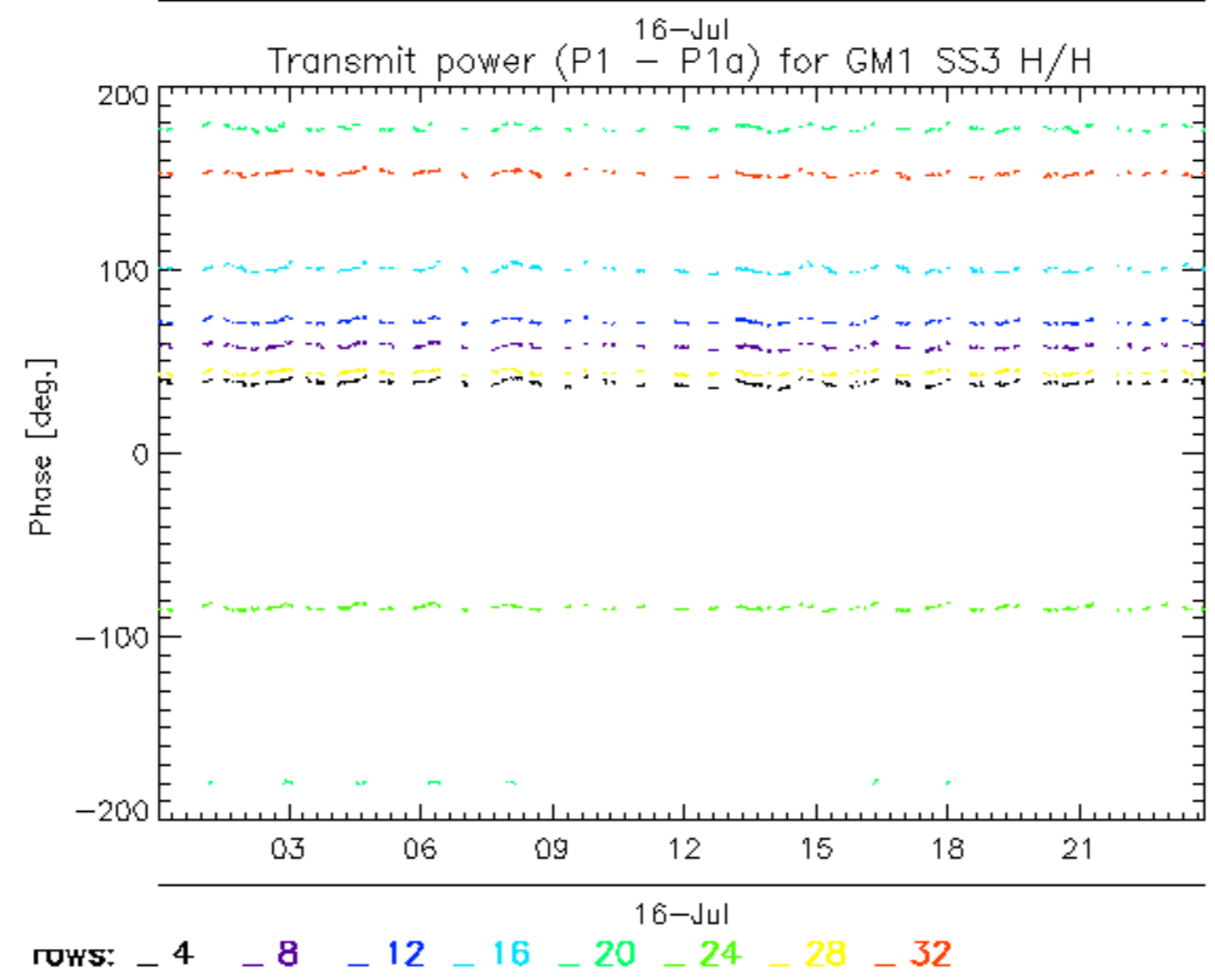
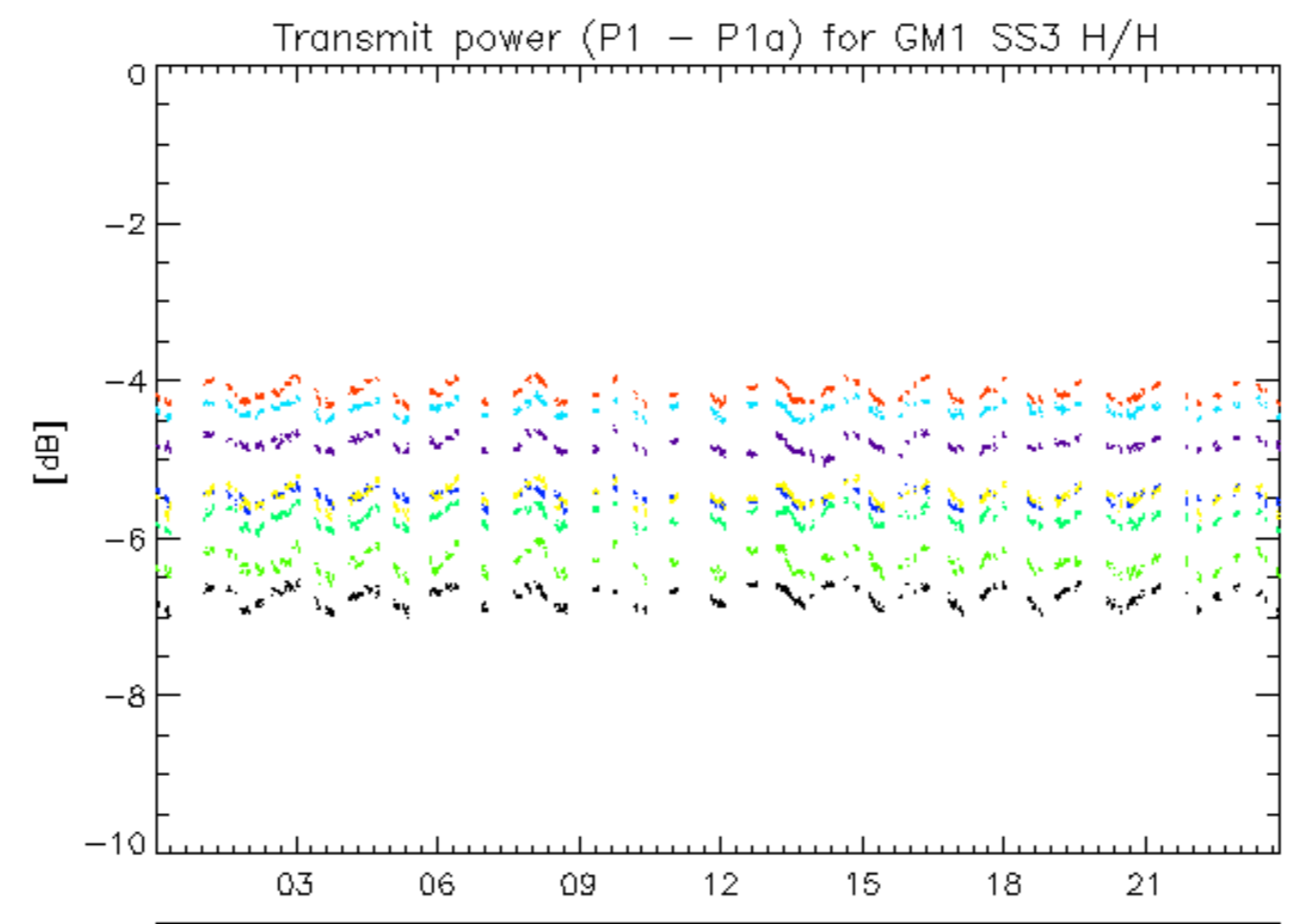


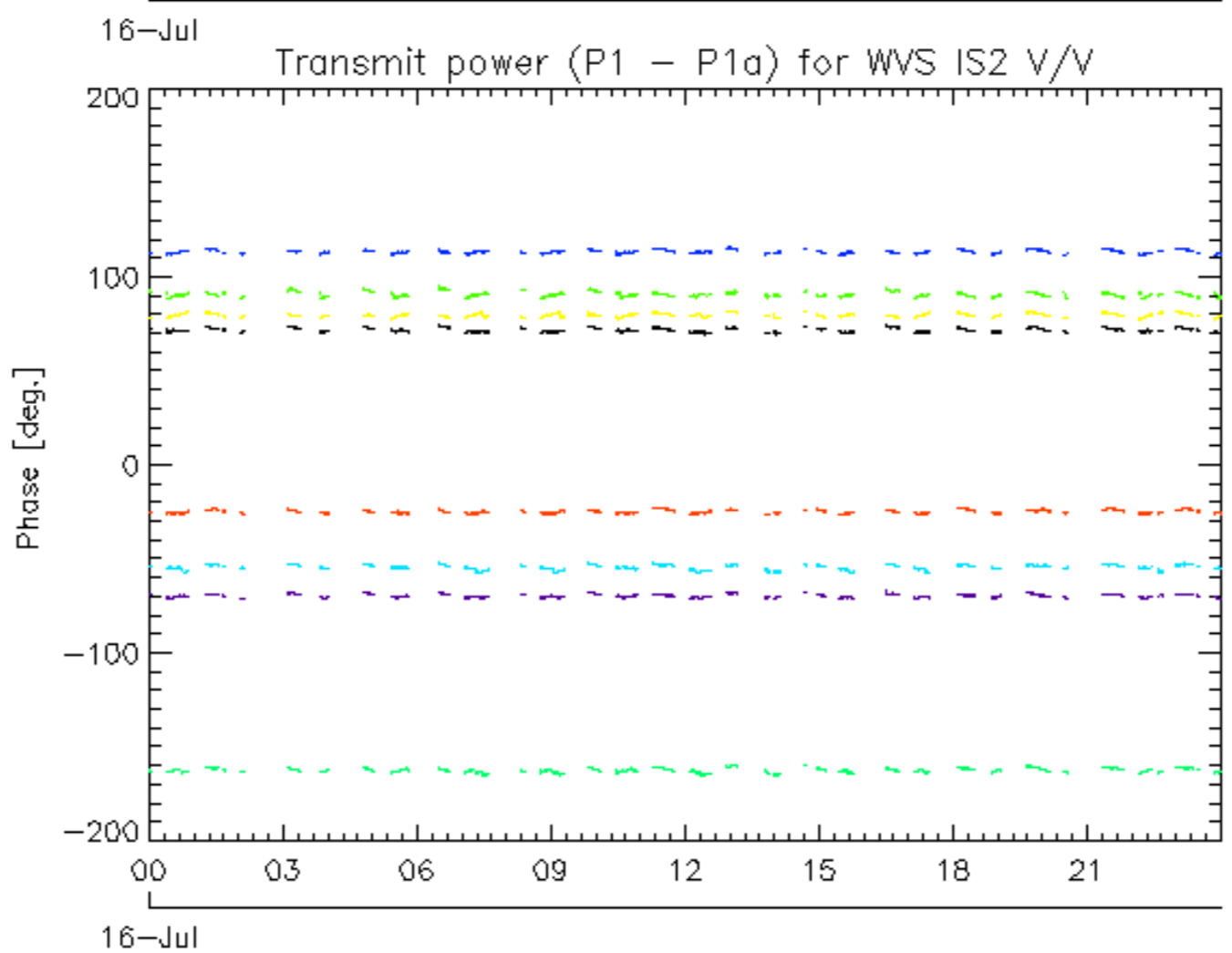
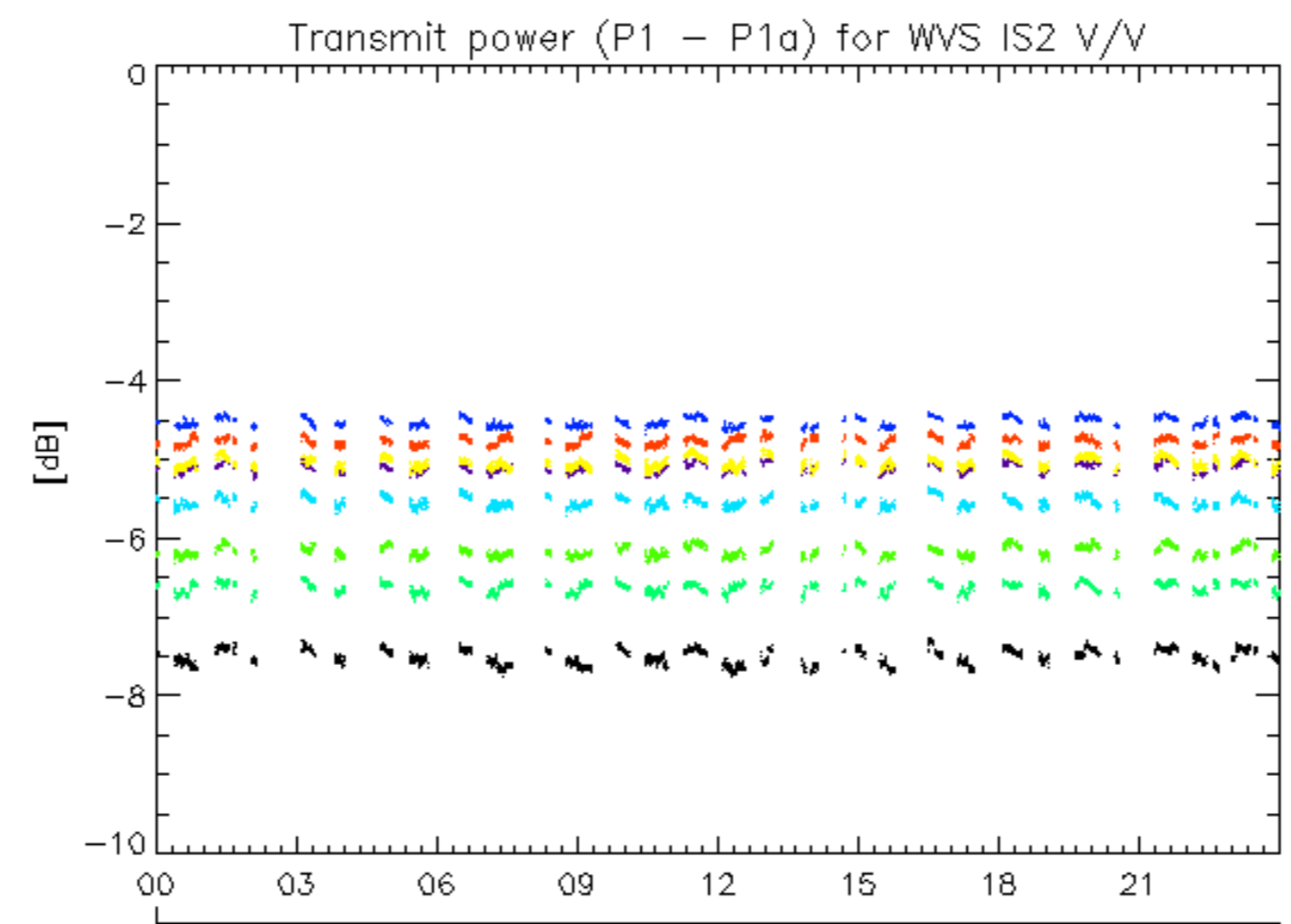




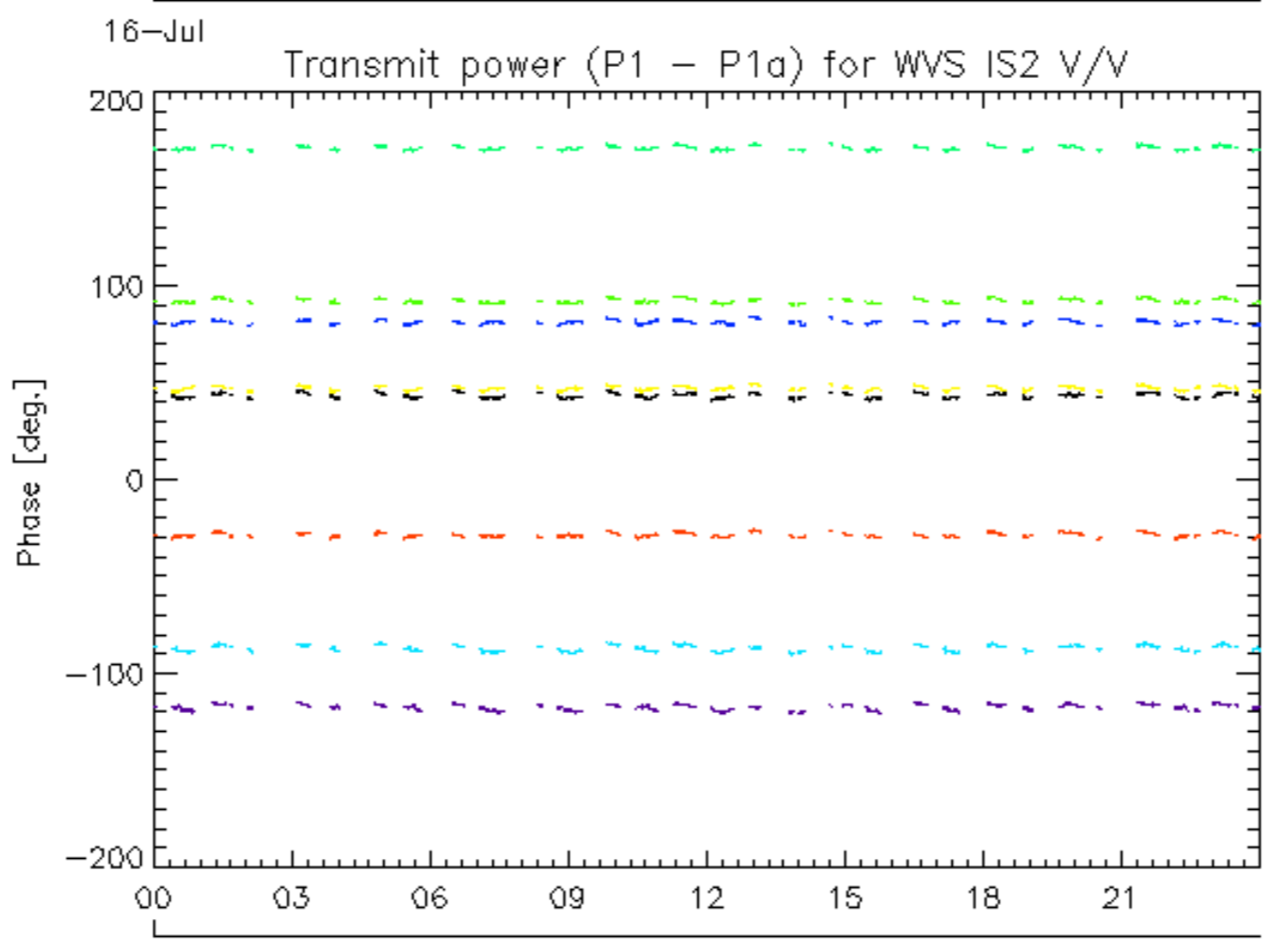
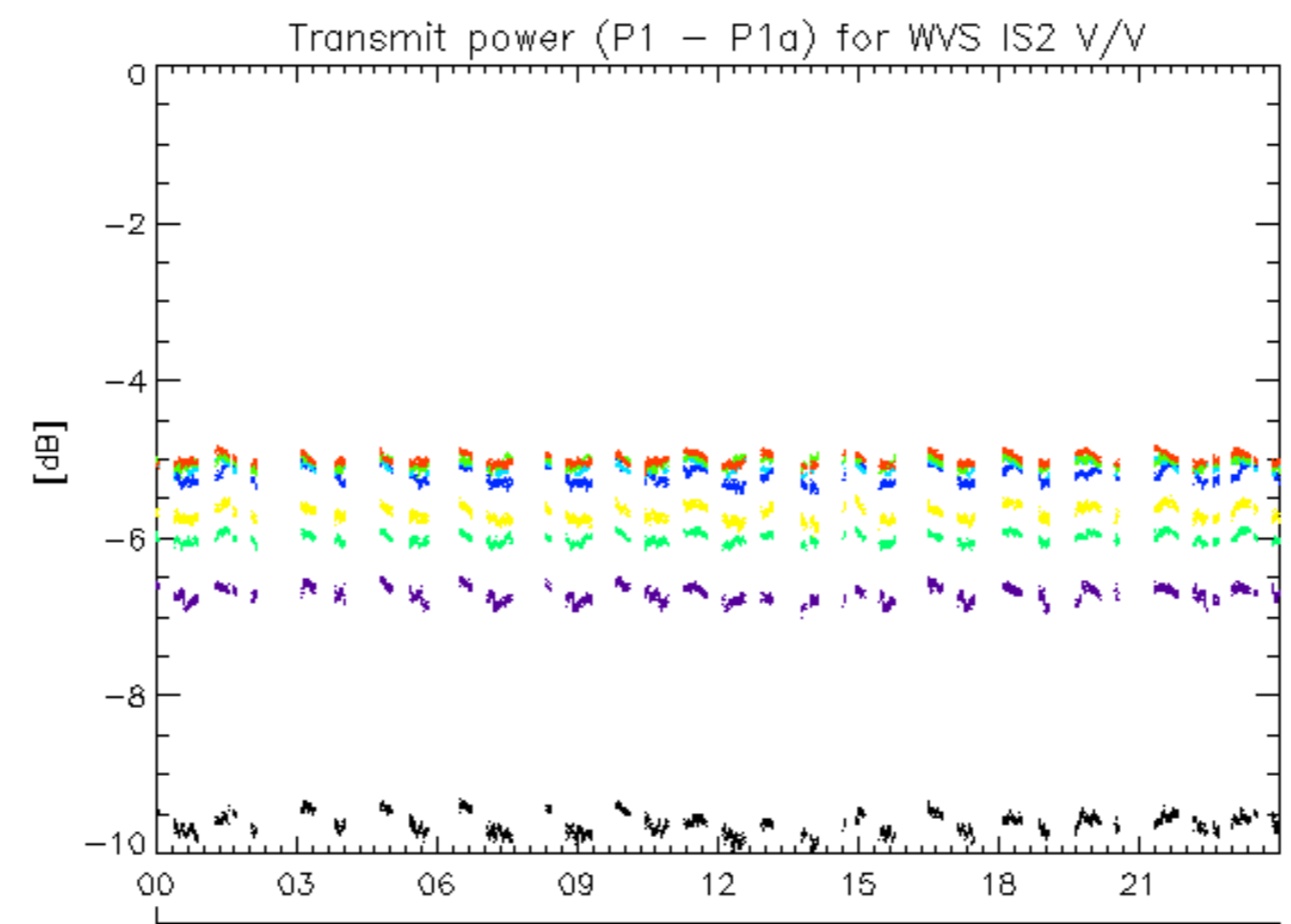




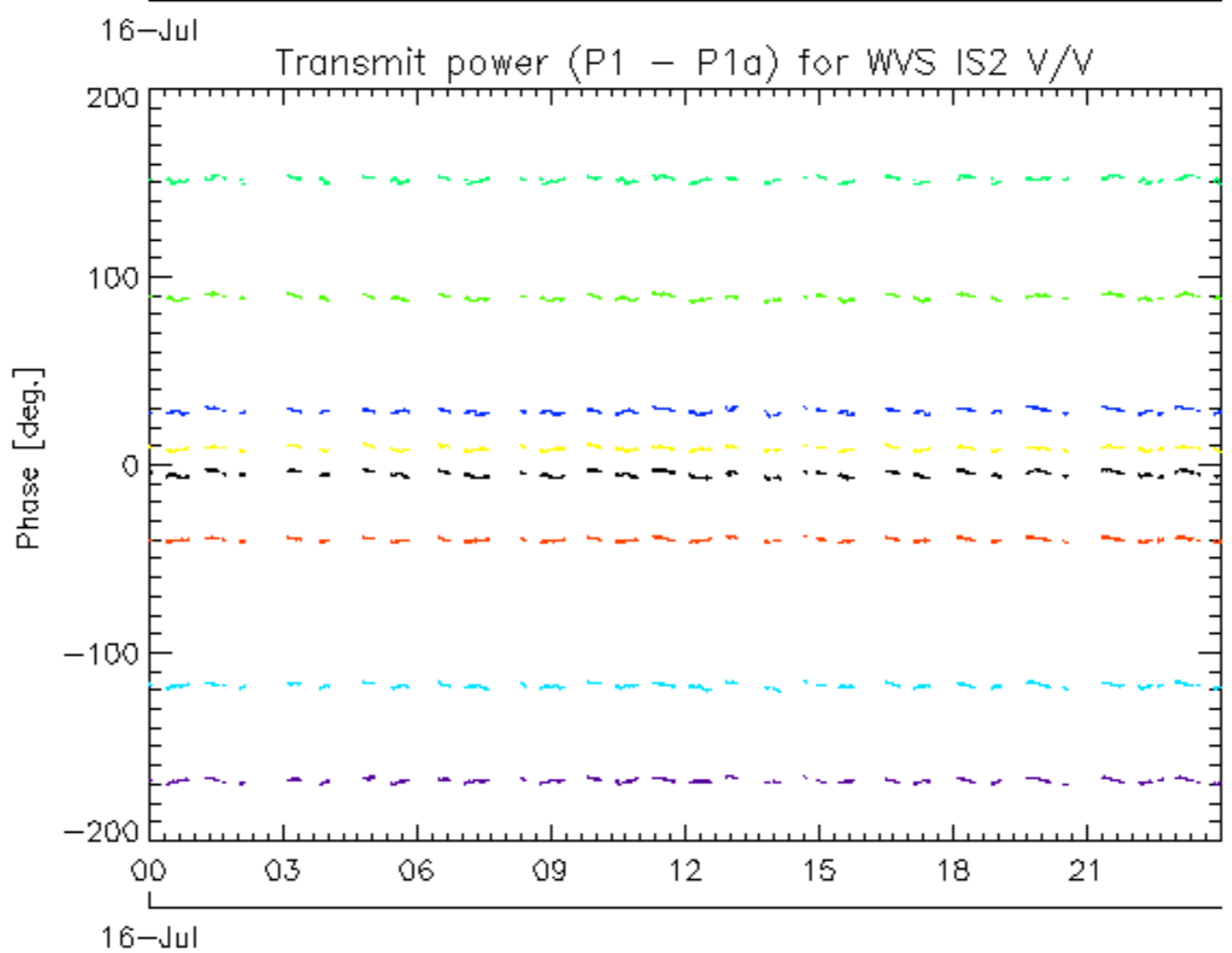
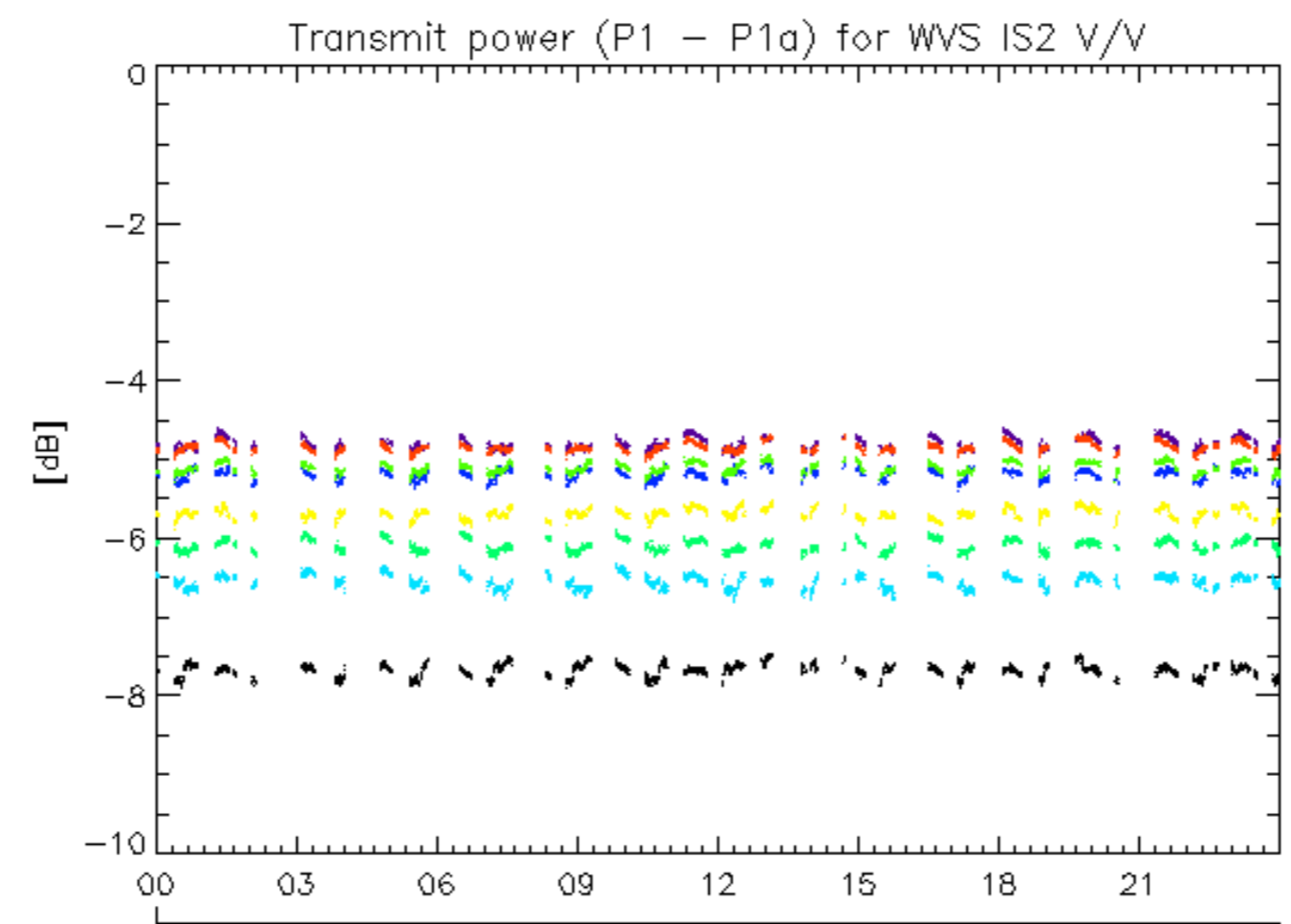




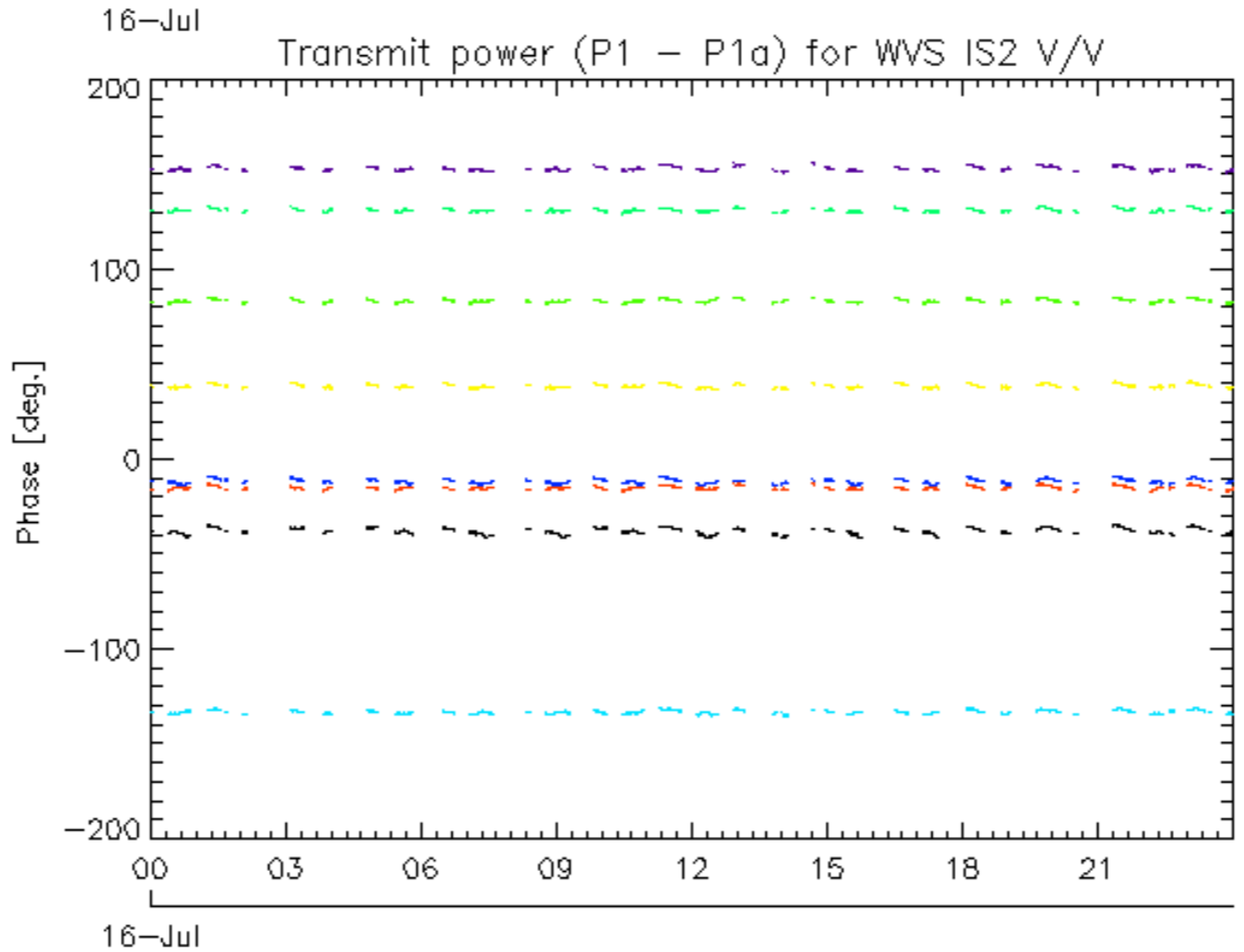
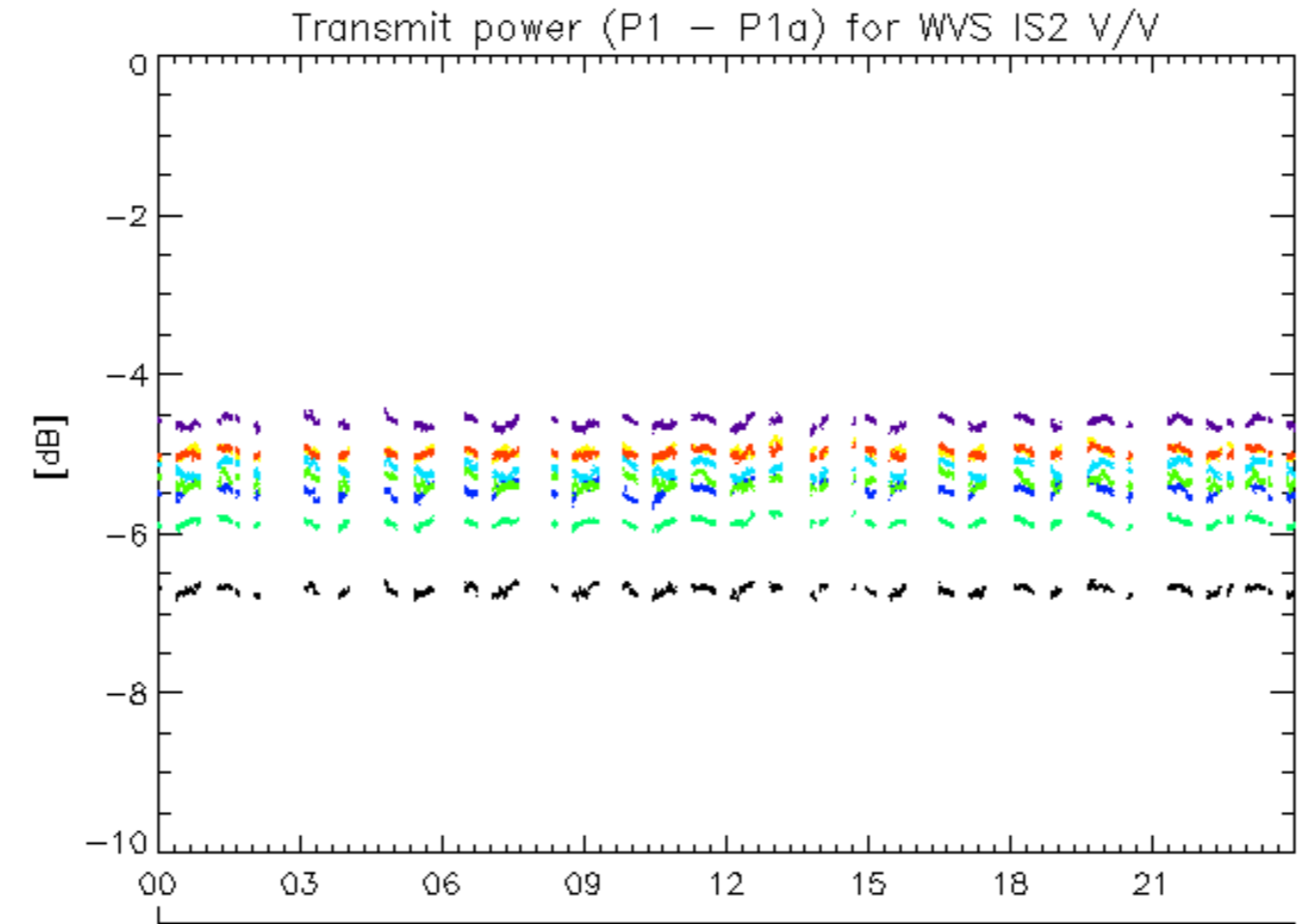
rows: - 1 - 5 - 9 - 13 - 17 - 21 - 25 - 29



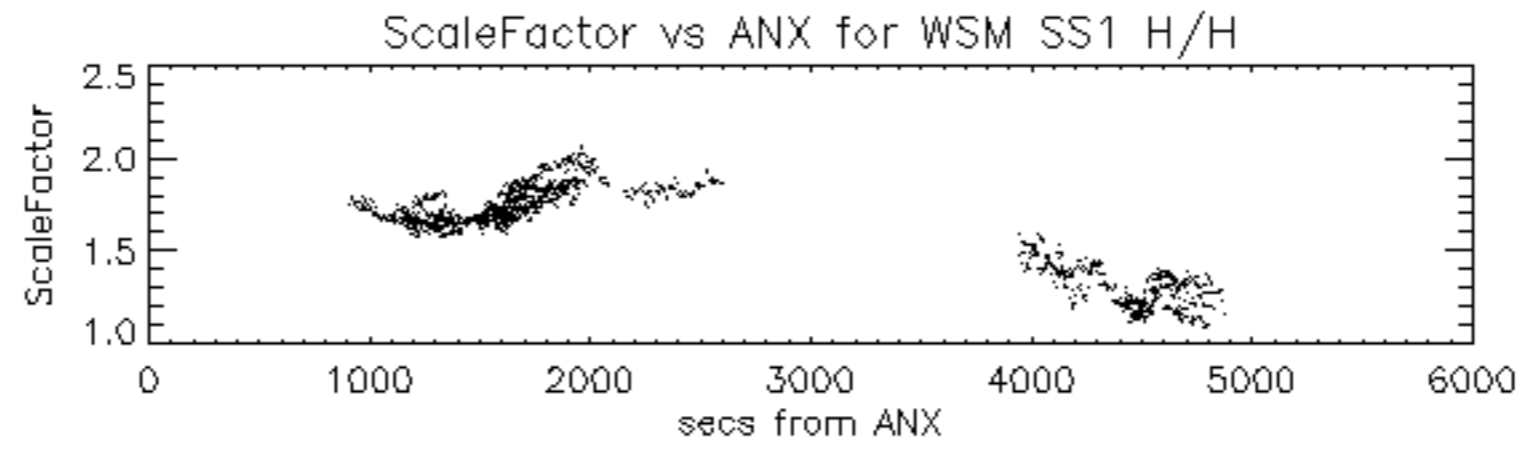
rows: - 2 - 6 - 10 - 14 - 18 - 22 - 26 - 30

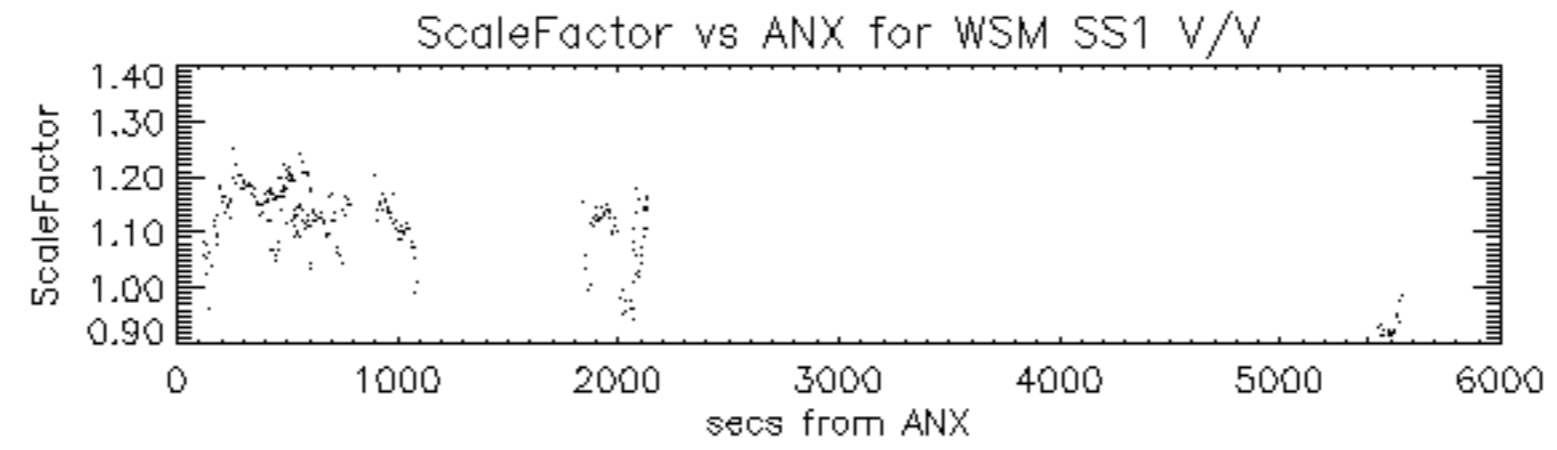


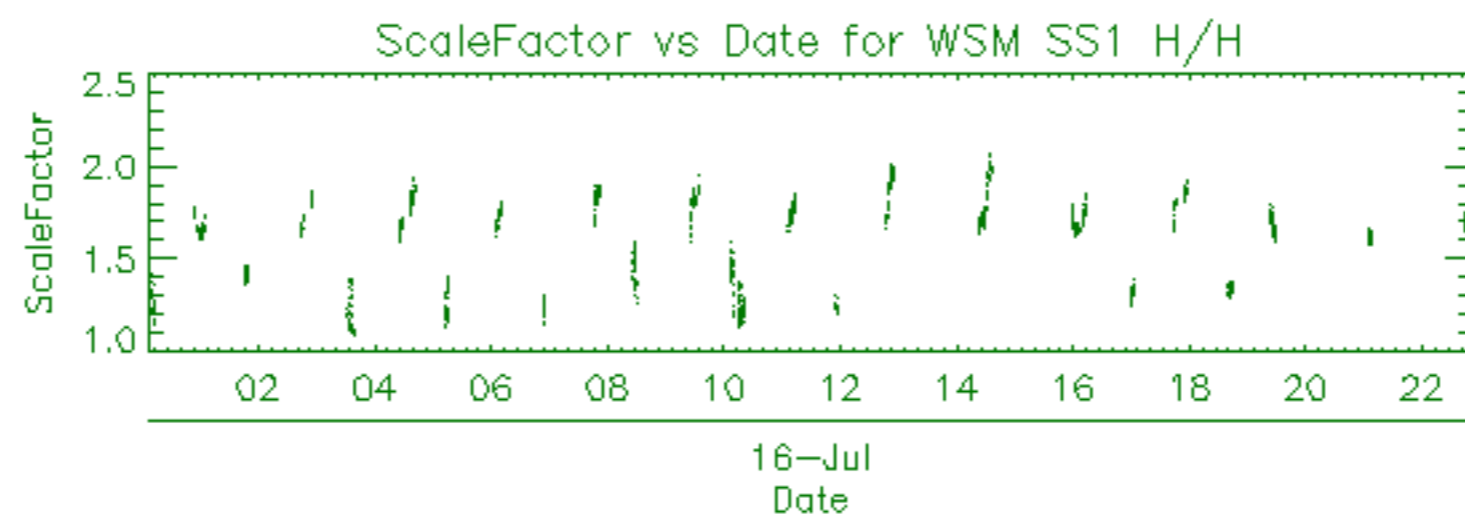
rows: - 3 - 7 - 11 - 15 - 19 - 23 - 27 - 31

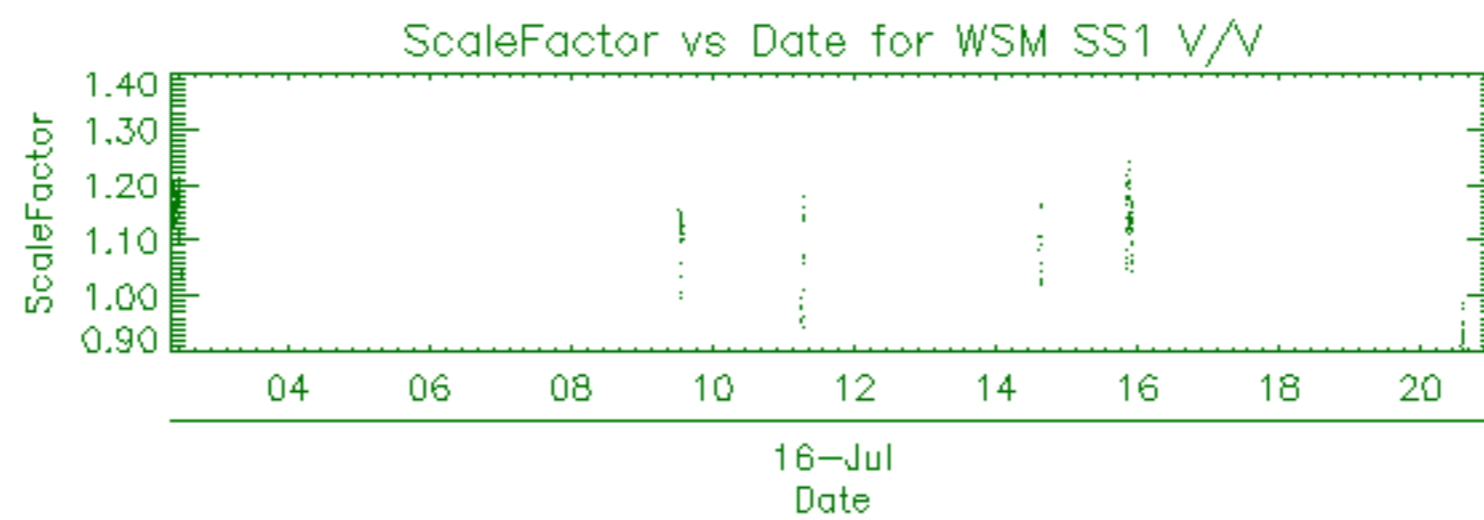


rows: - 4 - 8 - 12 - 16 - 20 - 24 - 28 - 32









Filename	Beam	Pol	CycleNumber	absOrbit	relOrbit	procVersion			
ASA_APM_1PNPDK20090716_205841_00000502080_00444_38574_2247.N1						IS4	V/H	80	38574 444 4.07

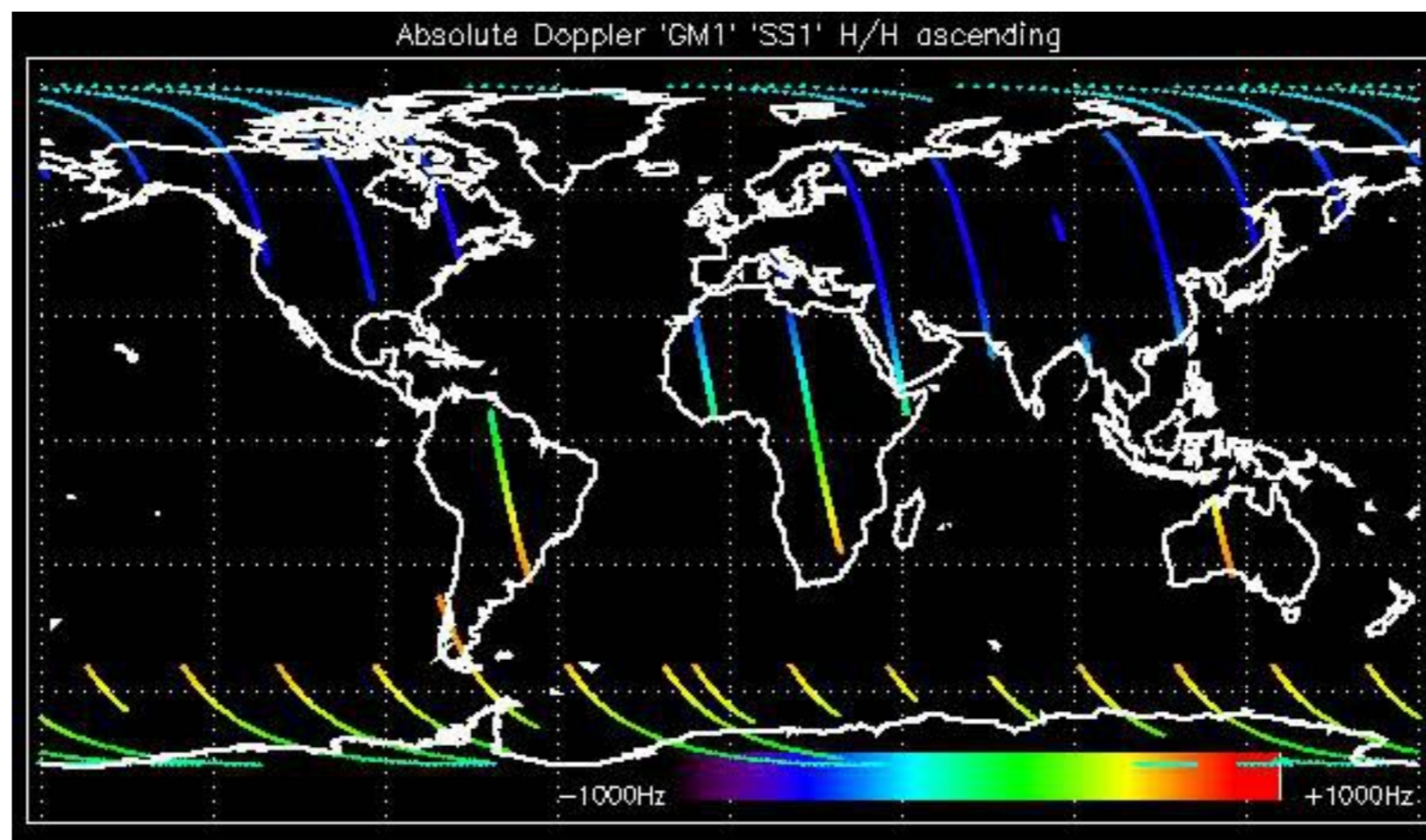


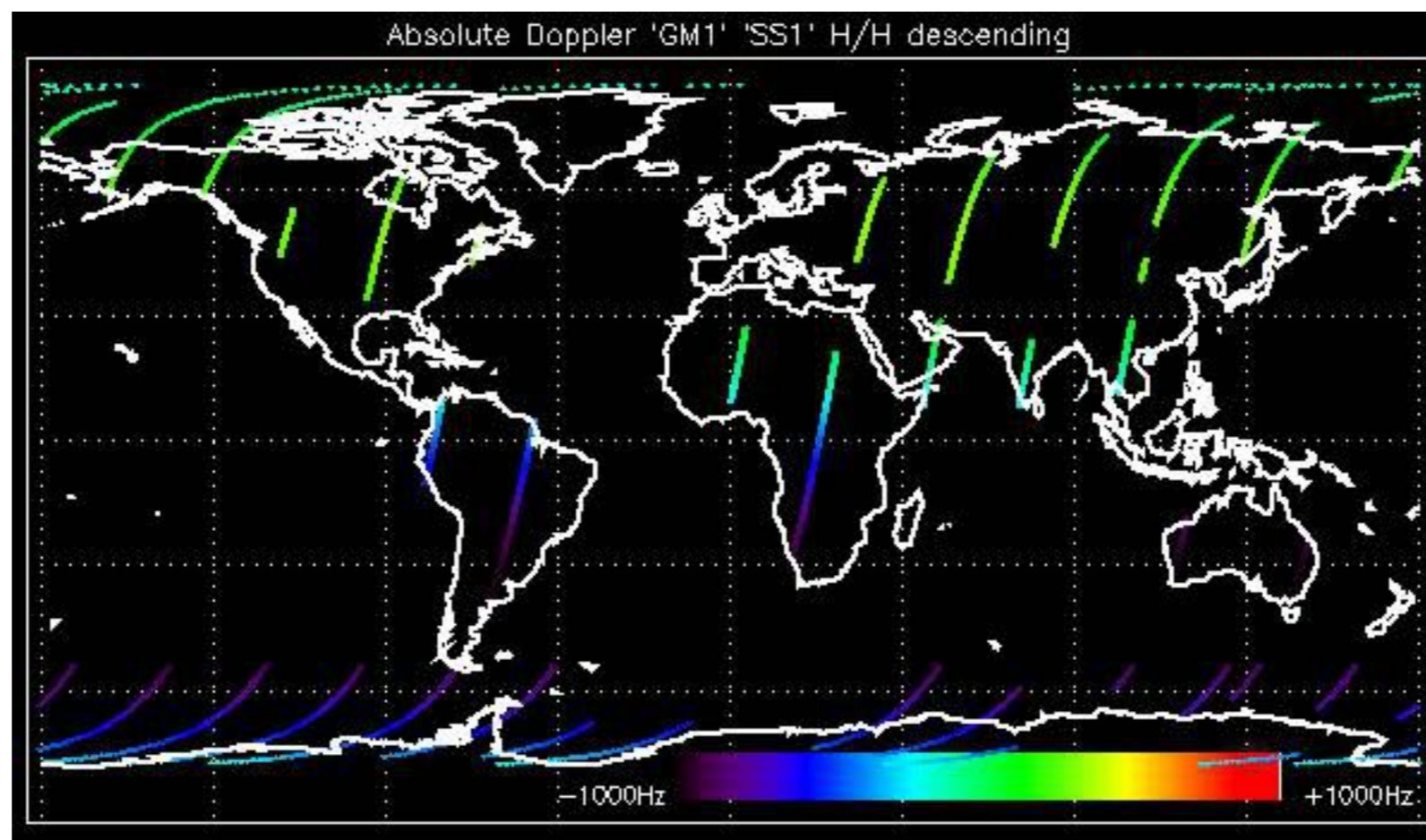
ASA_GM1_1PNPDE20090716_222631_000004832080_00445_38575_0488.N1	SS1	H/H	80	38575	445	4.07
ASA_GM1_1PNPDE20090716_225235_000003682080_00445_38575_0498.N1	SS1	H/H	80	38575	445	4.07
ASA_GM1_1PNPDE20090716_232218_000001692080_00445_38575_0496.N1	SS1	H/H	80	38575	445	4.07
ASA_GM1_1PNPDE20090716_232512_000001022080_00445_38575_0503.N1	SS1	H/H	80	38575	445	4.07
ASA_GM1_1PNPDE20090716_233120_000001502080_00445_38575_0508.N1	SS1	H/H	80	38575	445	4.07
ASA_GM1_1PNPDE20090716_234601_000002592080_00445_38575_0518.N1	SS1	H/H	80	38575	445	4.07

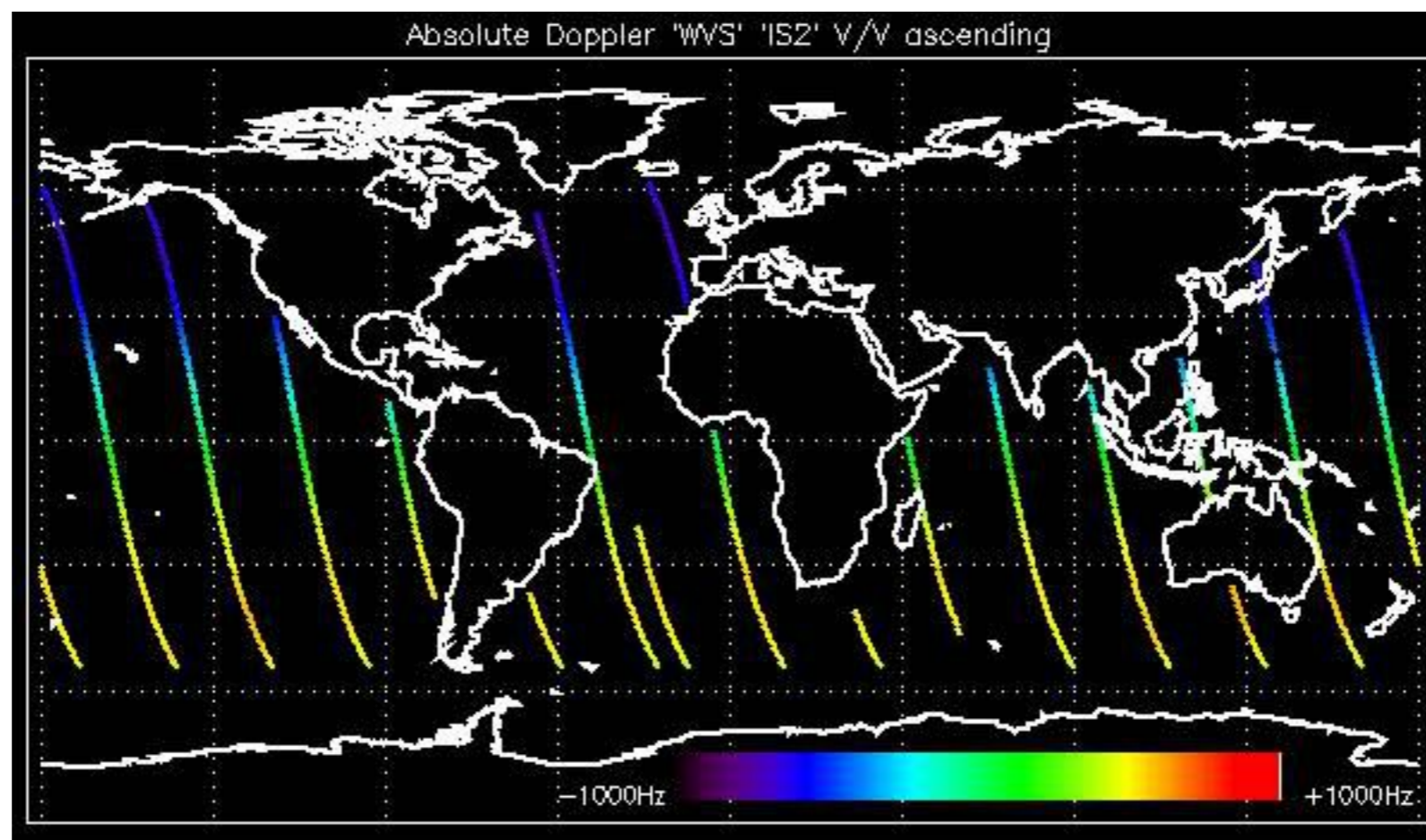
Filename	Beam	Pol	CycleNumber	absOrbit	relOrbit	procVersion					
ASA_IMM_1PNPDE20090716_023906_000000392080_00433_38563_9632.N1						IS1	H/H	80	38563	433	4.07
ASA_IMM_1PNPDE20090716_025757_000000382080_00433_38563_9510.N1						IS4	V/V	80	38563	433	4.07
ASA_IMM_1PNPDE20090716_025841_000001042080_00433_38563_9630.N1						IS2	V/V	80	38563	433	4.07
ASA_IMM_1PNPDE20090716_054828_000001502080_00435_38565_9975.N1						IS2	V/V	80	38565	435	4.07
ASA_IMM_1PNPDE20090716_061912_000001392080_00435_38565_0025.N1						IS2	V/V	80	38565	435	4.07
ASA_IMM_1PNPDE20090716_062115_000000162080_00435_38565_9981.N1						IS2	***	80	38565	435	4.07
ASA_IMM_1PNPDE20090716_062738_000000412080_00435_38565_0017.N1						IS5	H/H	80	38565	435	4.07
ASA_IMM_1PNPDK20090716_073611_000000632080_00436_38566_1253.N1						IS2	V/V	80	38566	436	4.07
ASA_IMM_1PNPDE20090716_075819_000000702080_00436_38566_0073.N1						IS2	V/V	80	38566	436	4.07
ASA_IMM_1PNPDE20090716_080117_000001812080_00436_38566_0075.N1						IS2	V/V	80	38566	436	4.07
ASA_IMM_1PNPDK20090716_093535_000000742080_00437_38567_1394.N1						IS2	V/V	80	38567	437	4.07
ASA_IMM_1PNPDE20090716_094829_000000602080_00437_38567_0109.N1						IS1	H/H	80	38567	437	4.07
ASA_IMM_1PNPDE20090716_174936_000001562080_00442_38572_0285.N1						IS2	H/H	80	38572	442	4.07
ASA_IMM_1PNPDE20090716_175219_000000392080_00442_38572_0291.N1						IS1	V/V	80	38572	442	4.07
ASA_IMM_1PNPDE20090716_175720_000000532080_00442_38572_0293.N1						IS3	V/V	80	38572	442	4.07
ASA_IMM_1PNPDE20090716_180131_000001172080_00442_38572_0317.N1						IS2	V/V	80	38572	442	4.07
ASA_IMM_1PNPDE20090716_190452_000000442080_00443_38573_0329.N1						IS6	H/H	80	38573	443	4.07
ASA_IMM_1PNPDE20090716_201408_000000632080_00443_38573_0353.N1						IS2	H/H	80	38573	443	4.07
ASA_IMM_1PNPDE20090716_201408_000001832080_00443_38573_0449.N1						IS2	H/H	80	38573	443	4.07
ASA_IMM_1PNPDE20090716_202008_000003762080_00443_38573_0359.N1						IS2	H/H	80	38573	443	4.07
ASA_IMM_1PNPDK20090716_205725_000000362080_00444_38574_2166.N1						IS2	V/V	80	38574	444	4.07
ASA_IMM_1PNPDE20090716_211908_000000532080_00444_38574_0377.N1						IS2	V/V	80	38574	444	4.07
ASA_IMM_1PNPDE20090716_215357_000002622080_00444_38574_0464.N1						IS2	H/H	80	38574	444	4.07
ASA_IMM_1PNPDE20090716_215857_000004142080_00444_38574_0486.N1						IS2	H/H	80	38574	444	4.07
ASA_IMM_1PNPDE20090716_233349_000001422080_00445_38575_0596.N1						IS2	H/H	80	38575	445	4.07
ASA_IMM_1PNPDE20090716_233649_000003632080_00445_38575_0663.N1						IS2	H/H	80	38575	445	4.07
ASA_IMM_1PNPDE20090716_233649_000005392080_00445_38575_0926.N1						IS2	H/H	80	38575	445	4.07
ASA_IMM_1PNPDE20090716_234352_000001172080_00445_38575_0664.N1						IS2	H/H	80	38575	445	4.07

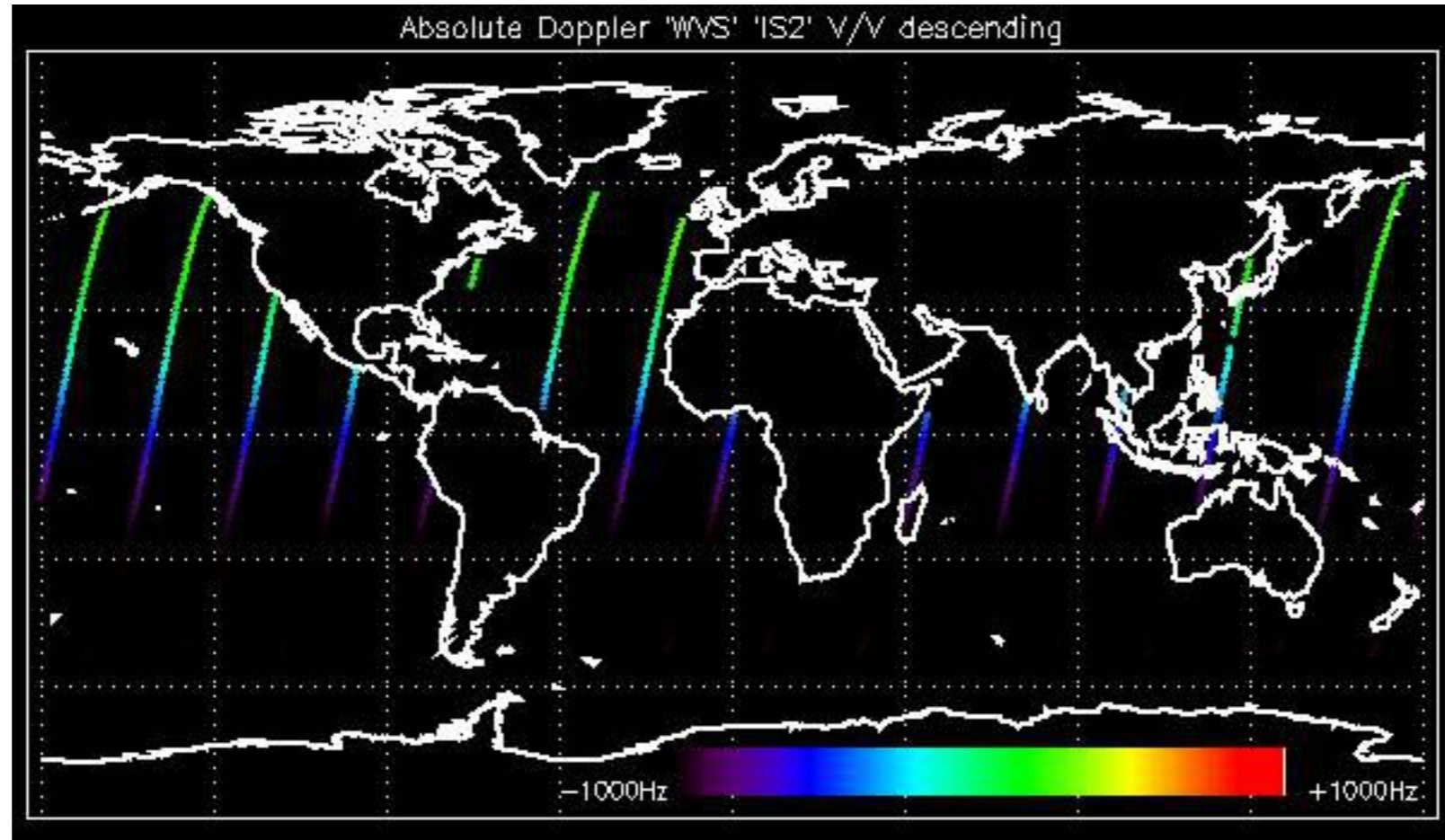
ASA_WSM_1PNPDK20090716_174251_000001902080_00442_38572_2021.N1	SS1	H/H	80	38572	442	4.07
ASA_WSM_1PNPDE20090716_175359_000001832080_00442_38572_0321.N1	SS1	H/H	80	38572	442	4.07
ASA_WSM_1PNPDE20090716_183936_000002692080_00442_38572_0315.N1	SS1	H/H	80	38572	442	4.07
ASA_WSM_1PNPDK20090716_192328_000003972080_00443_38573_2147.N1	SS1	H/H	80	38573	443	4.07
ASA_WSM_1PNPDE20090716_203338_000001892080_00443_38573_0361.N1	SS1	V/V	80	38573	443	4.07
ASA_WSM_1PNPDK20090716_205939_000002082080_00444_38574_2323.N1	SS1	V/V	80	38574	444	4.07
ASA_WSM_1PNPDK20090716_210404_000002382080_00444_38574_2331.N1	SS1	H/H	80	38574	444	4.07
ASA_WSM_1PNPDK20090716_224326_000003482080_00445_38575_2351.N1	SS1	H/H	80	38575	445	4.07
ASA_WSM_1PNPDE20090716_224744_000002872080_00445_38575_0734.N1	SS1	H/H	80	38575	445	4.07
ASA_WSM_1PNPDE20090716_224858_000002132080_00445_38575_0632.N1	SS1	H/H	80	38575	445	4.07

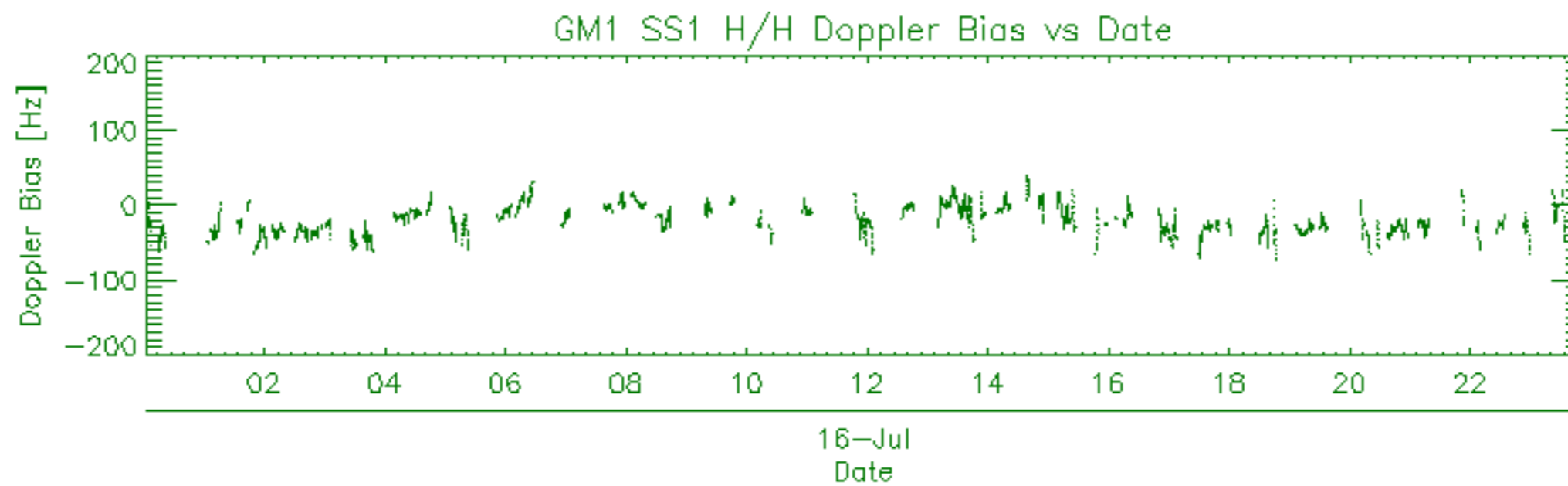
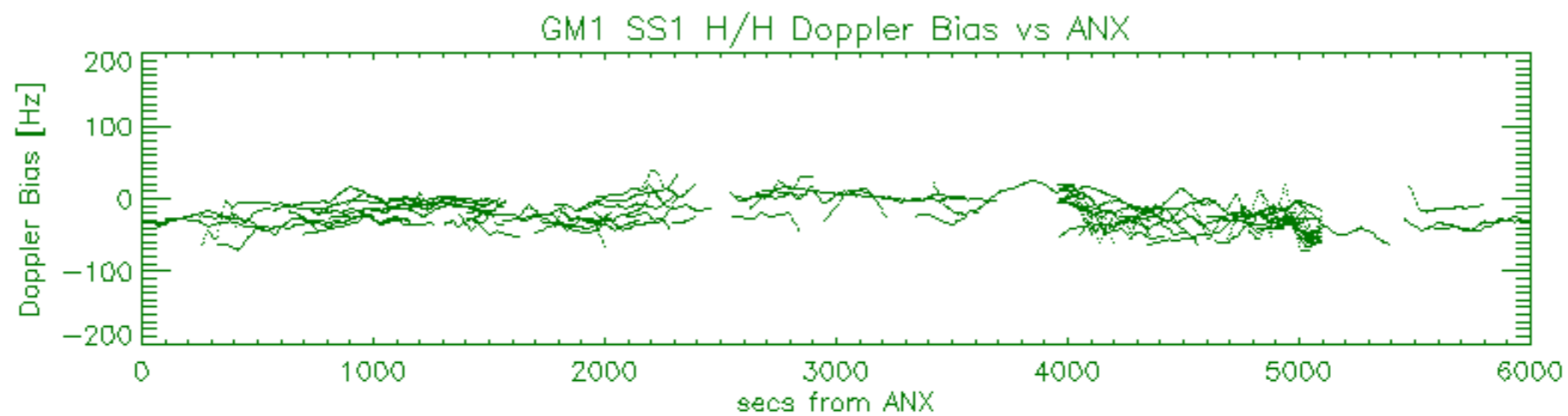
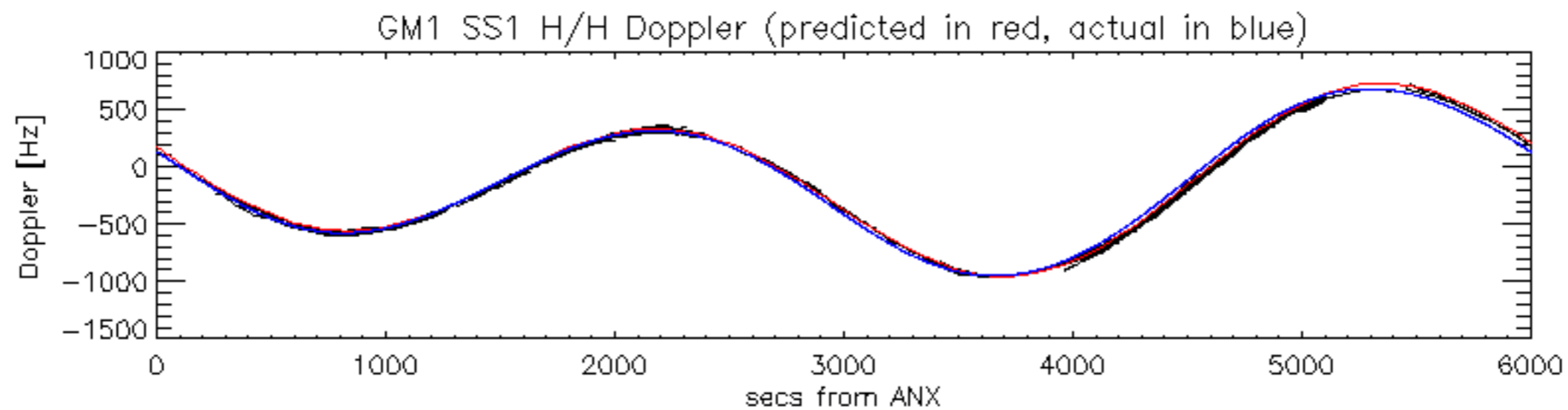
Filename	Beam	Pol	CycleNumber	absOrbit	relOrbit	procVersion					
ASA_WVS_1PNPDE20090716_235814_000002402080_00431_38561_9240.N1						IS2	V/V	80	38561	431	4.07
ASA_WVS_1PNPDE20090716_002159_000002242080_00431_38561_9245.N1						IS2	V/V	80	38561	431	4.07
ASA_WVS_1PNPDE20090716_002459_000016642080_00431_38561_9380.N1						IS2	V/V	80	38561	431	4.07
ASA_WVS_1PNPDE20090716_002159_000002242080_00431_38561_9245.N1						IS1	V/V	80	38561	431	4.07
ASA_WVS_1PNPDE20090716_011612_000009842080_00432_38562_9387.N1						IS2	V/V	80	38562	432	4.07
ASA_WVS_1PNPDE20090716_013751_000003002080_00432_38562_9390.N1						IS2	V/V	80	38562	432	4.07
ASA_WVS_1PNPDE20090716_020235_000000752080_00432_38562_9393.N1						IS2	V/V	80	38562	432	4.07
ASA_WVS_1PNPDE20090716_020305_000002702080_00432_38562_9523.N1						IS2	V/V	80	38562	432	4.07
ASA_WVS_1PNPDE20090716_030535_000010342080_00433_38563_9539.N1						IS2	V/V	80	38563	433	4.07
ASA_WVS_1PNPDE20090716_032220_000000302080_00433_38563_9689.N1						IS2	V/V	80	38563	433	4.07
ASA_WVS_1PNPDE20090716_034802_000007792080_00433_38563_9708.N1						IS2	V/V	80	38563	433	4.07
ASA_WVS_1PNPDE20090716_044702_000007792080_00434_38564_9701.N1						IS2	V/V	80	38564	434	4.07
ASA_WVS_1PNPDE20090716_045947_000000902080_00434_38564_9847.N1						IS2	V/V	80	38564	434	4.07
ASA_WVS_1PNPDE20090716_044702_000007792080_00434_38564_9701.N1						IS1	V/V	80	38564	434	4.07
ASA_WVS_1PNPDE20090716_052347_000014242080_00434_38564_9901.N1						IS2	V/V	80	38564	434	4.07
ASA_WVS_1PNPDE20090716_062826_000007342080_00435_38565_9895.N1						IS2	V/V	80	38565	435	4.07
ASA_WVS_1PNPDK20090716_064026_000002552080_00435_38565_1208.N1						IS2	V/V	80	38565	435	4.07
ASA_WVS_1PNPDK20090716_070423_000018742080_00435_38565_1226.N1						IS2	V/V	80	38565	435	4.07
ASA_WVS_1PNPDK20090716_081915_000003452080_00436_38566_1287.N1						IS2	V/V	80	38566	436	4.07
ASA_WVS_1PNPDK20090716_084459_000019492080_00436_38566_1311.N1						IS2	V/V	80	38566	436	4.07
ASA_WVS_1PNPDK20090716_094938_000009592080_00437_38567_1428.N1						IS2	V/V	80	38567	437	4.07
ASA_WVS_1PNPDK20090716_102535_000017692080_00437_38567_1490.N1						IS2	V/V	80	38567	437	4.07
ASA_WVS_1PNPDK20090716_111700_000017692080_00438_38568_1550.N1						IS2	V/V	80	38568	438	4.07
ASA_WVS_1PNPDK20090716_120611_000016512080_00438_38568_1620.N1						IS2	V/V	80	38568	438	4.07
ASA_WVS_1PNPDK20090716_125548_000008692080_00439_38569_1675.N1						IS2	V/V	80	38569	439	4.07
ASA_WVS_1PNPDK20090716_134647_000003302080_00439_38569_1680.N1						IS2	V/V	80	38569	439	4.07
ASA_WVS_1PNPDK20090716_135821_000005542080_00439_38569_1741.N1						IS2	V/V	80	38569	439	4.07
ASA_WVS_1PNPDK20090716_144101_000001042080_00440_38570_1804.N1						IS2	V/V	80	38570	440	4.07
ASA_WVS_1PNPDK20090716_145557_000007042080_00440_38570_1809.N1						IS2	V/V	80	38570	440	4.07
ASA_WVS_1PNPDK20090716_152723_000011392080_00440_38570_1825.N1						IS2	V/V	80	38570	440	4.07
ASA_WVS_1PNPDK20090716_162855_000011542080_00441_38571_1931.N1						IS2	V/V	80	38571	441	4.07
ASA_WVS_1PNPDK20090716_170759_000012142080_00441_38571_1943.N1						IS2	V/V	80	38571	441	4.07
ASA_WVS_1PNPDK20090716_180432_000014542080_00442_38572_2045.N1						IS2	V/V	80	38572	442	4.07
ASA_WVS_1PNPDK20090716_185053_000007942080_00442_38572_2048.N1						IS2	V/V	80	38572	442	4.07
ASA_WVS_1PNPDK20090716_193814_000018742080_00443_38573_2160.N1						IS2	V/V	80	38573	443	4.07
ASA_WVS_1PNPDK20090716_202911_000002252080_00443_38573_2176.N1						IS2	V/V	80	38573	443	4.07
ASA_WVS_1PNPDE20090716_212007_000017992080_00444_38574_0380.N1						IS2	V/V	80	38574	444	4.07
ASA_WVS_1PNPDE20090716_220946_000001202080_00444_38574_0375.N1						IS2	V/V	80	38574	444	4.07
ASA_WVS_1PNPDE20090716_221101_000008842080_00444_38574_0491.N1						IS2	V/V	80	38574	444	4.07
ASA_WVS_1PNPDE20090716_223436_000004802080_00445_38575_0494.N1						IS2	V/V	80	38575	445	4.07
ASA_WVS_1PNPDE20090716_225845_000013642080_00445_38575_0501.N1						IS2	V/V	80	38575	445	4.07
ASA_WVS_1PNPDE20090716_232658_000002102080_00445_38575_0506.N1						IS2	V/V	80	38575	445	4.07
ASA_WVS_1PNPDE20090716_235022_000002702080_00445_38575_0516.N1						IS2	V/V	80	38575	445	4.07
ASA_WVS_1PNPDE20090716_235407_000016042080_00445_38575_0636.N1						IS2	V/V	80	38575	445	4.07

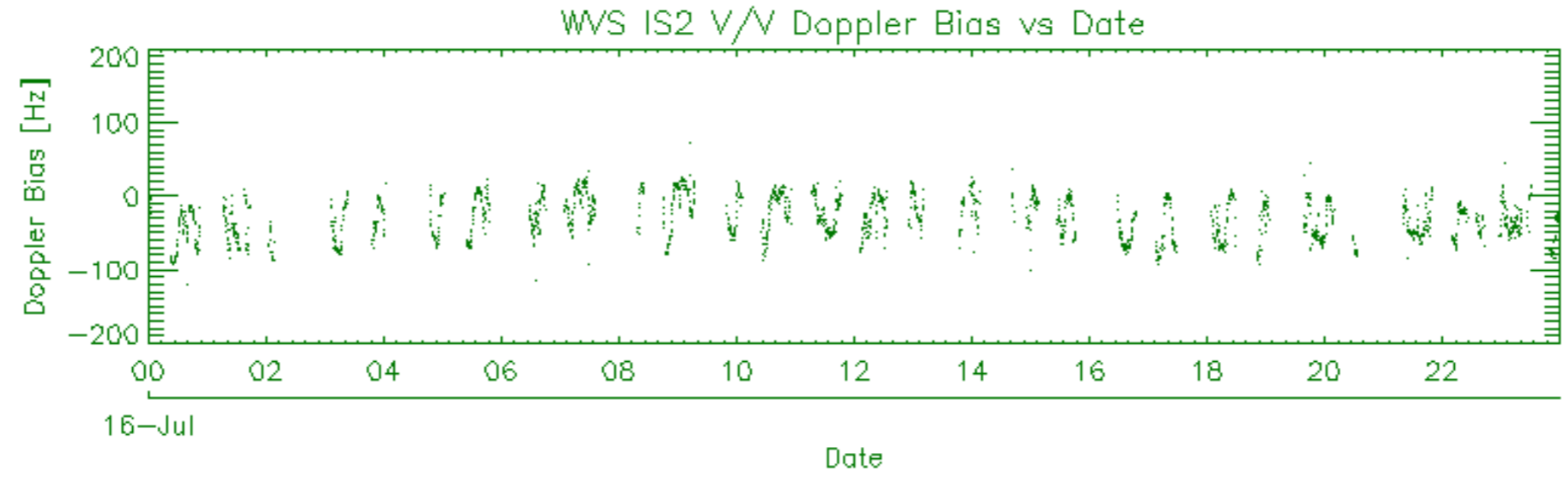
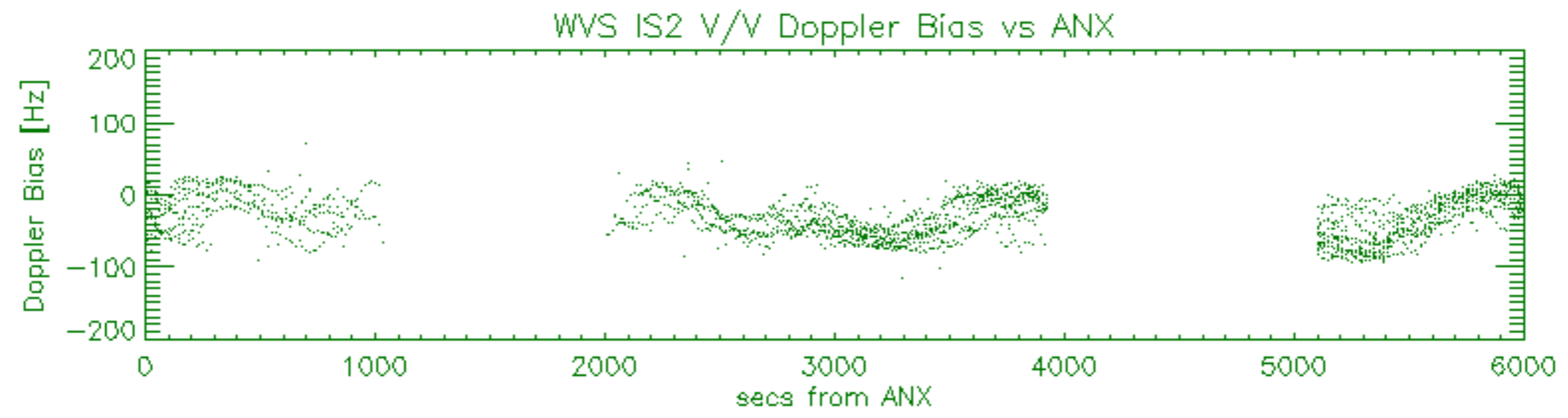
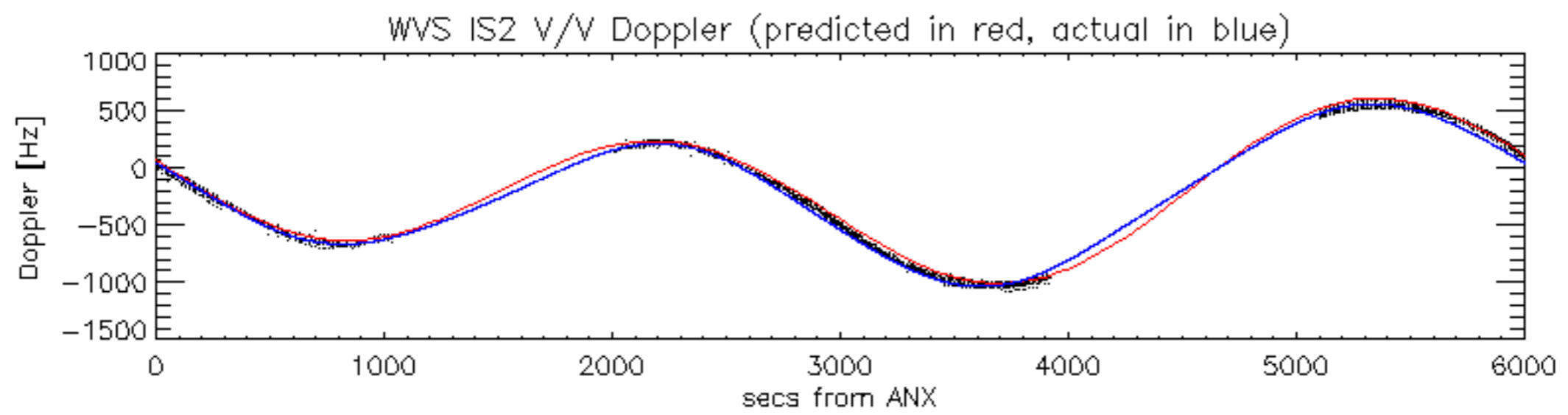


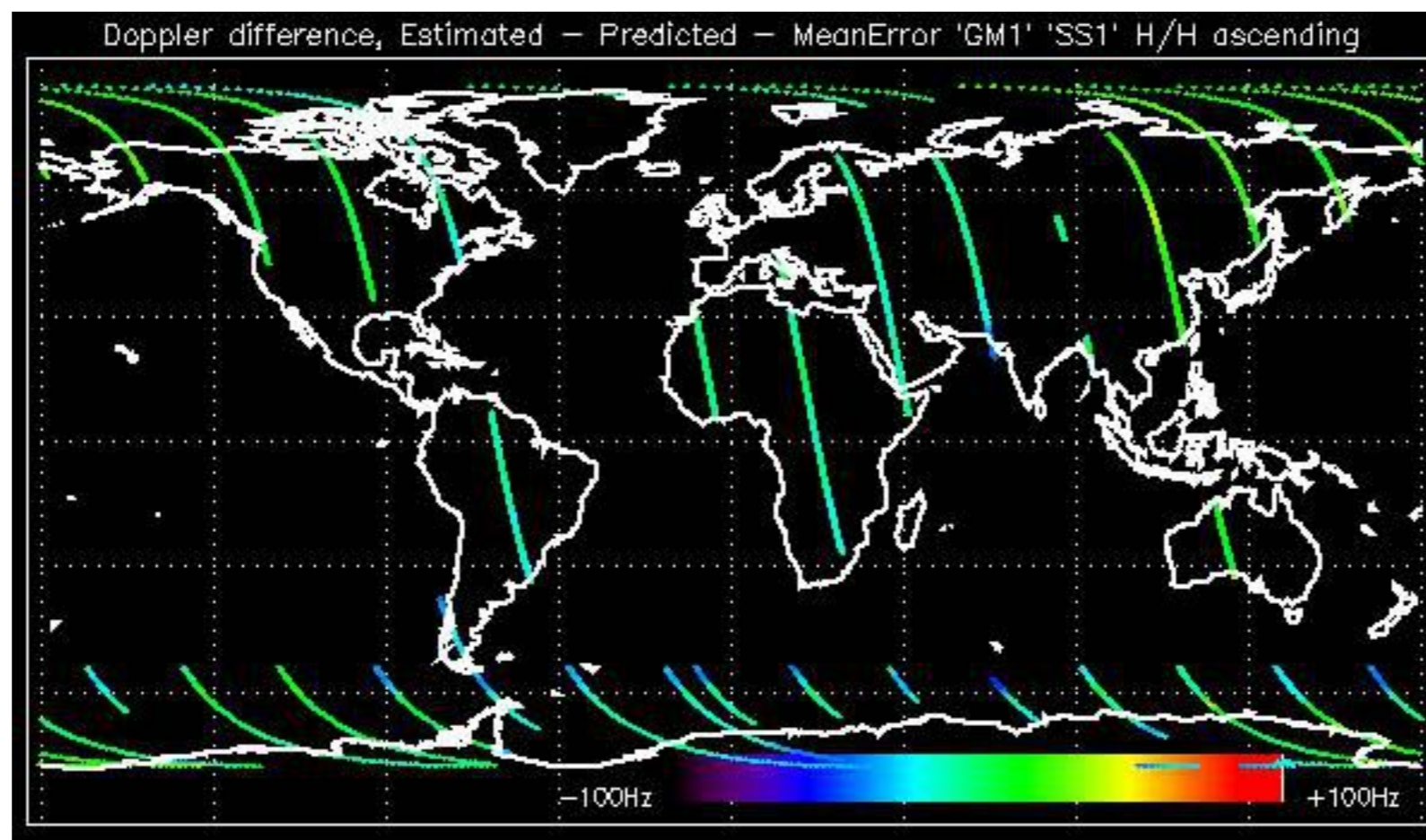


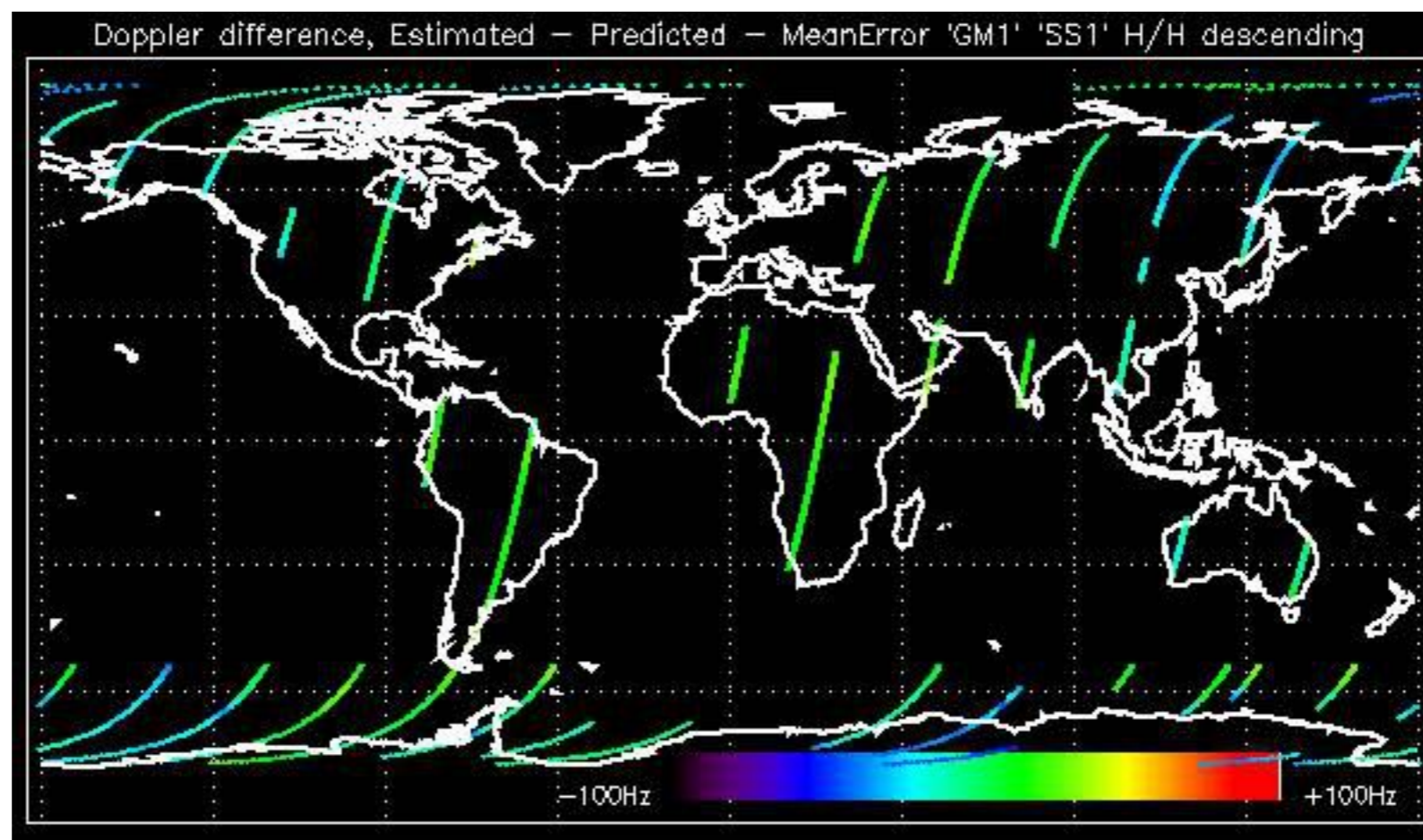


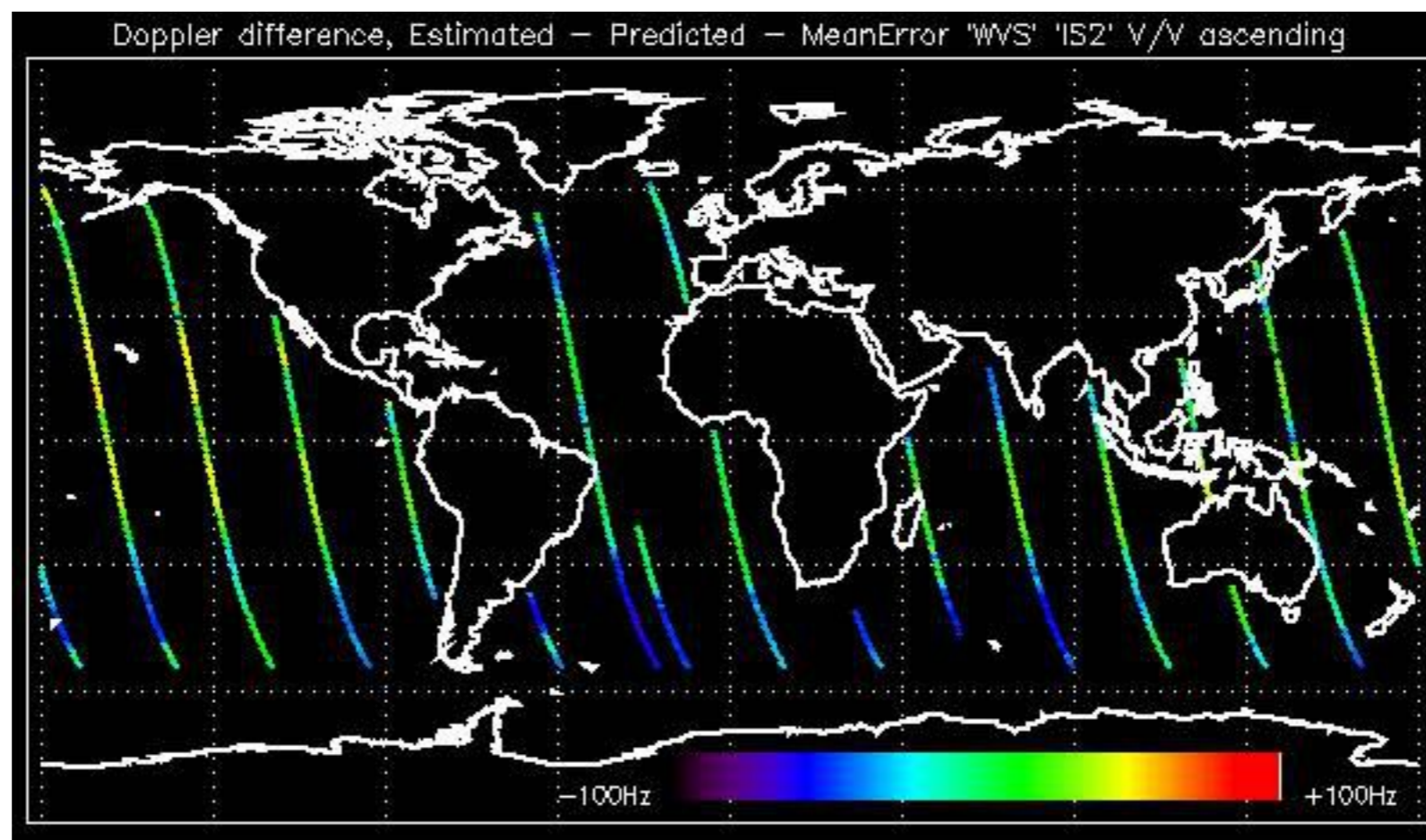


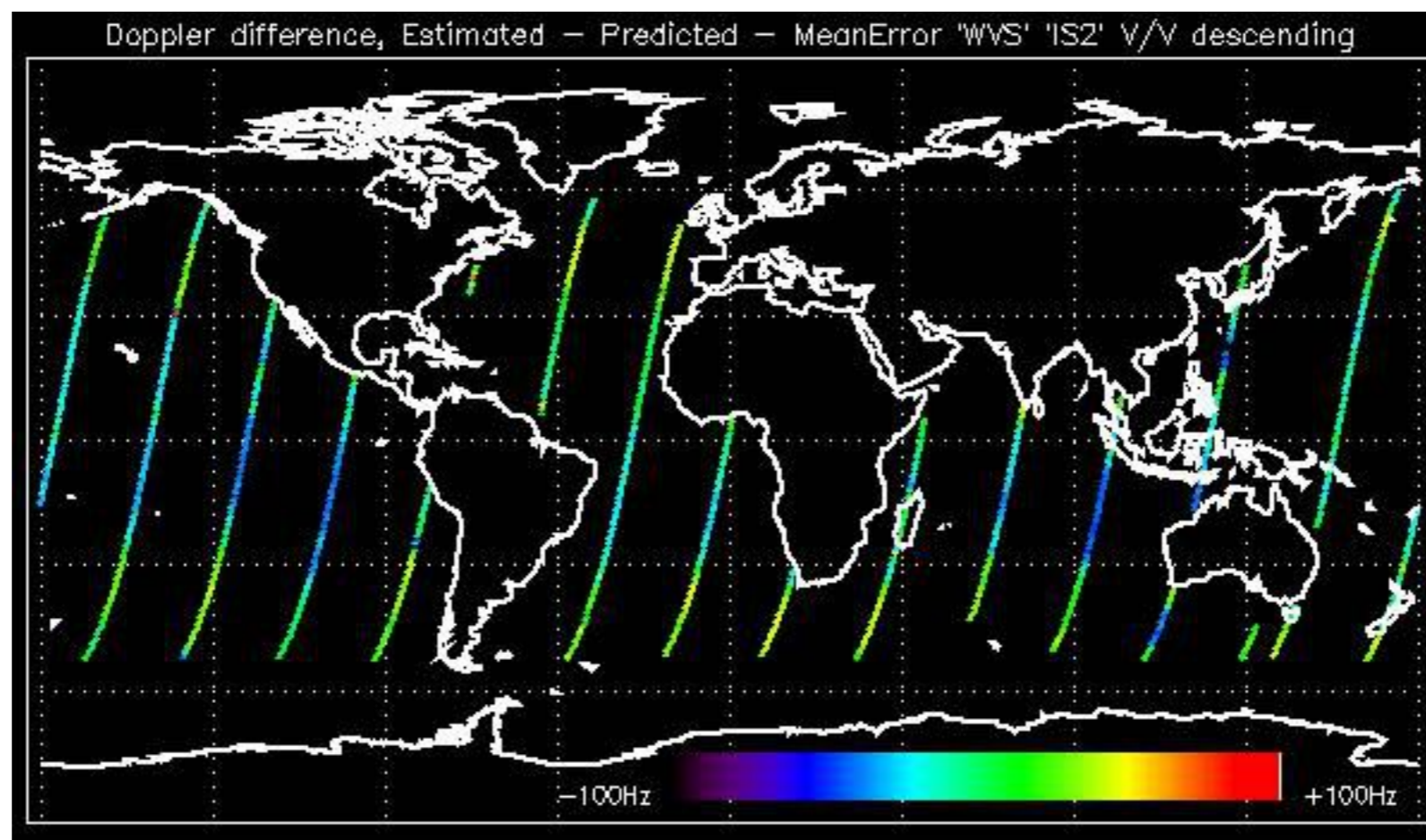


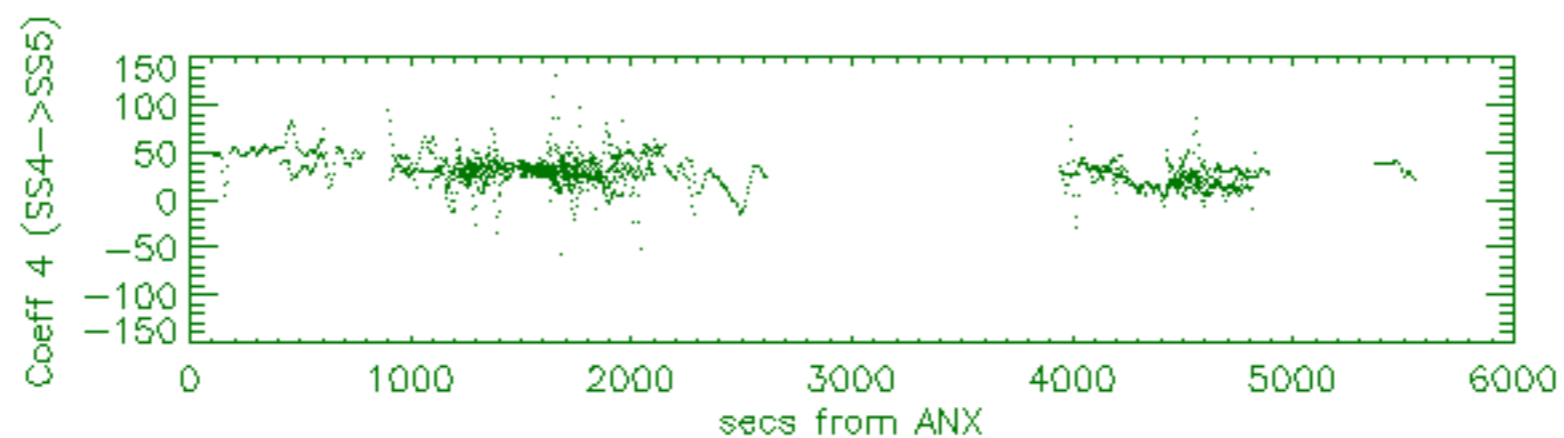
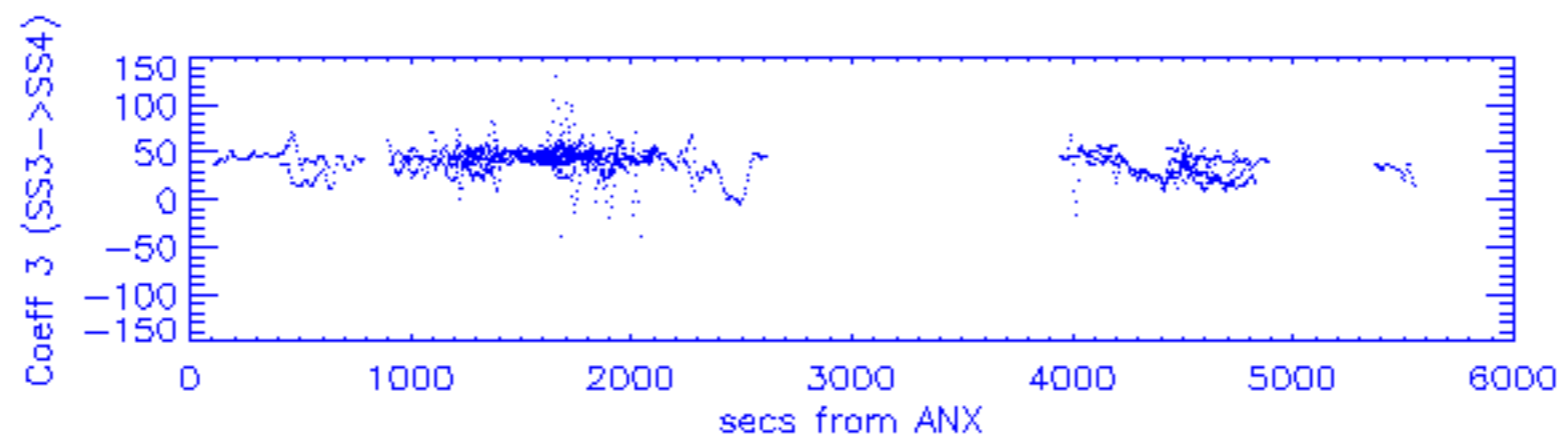
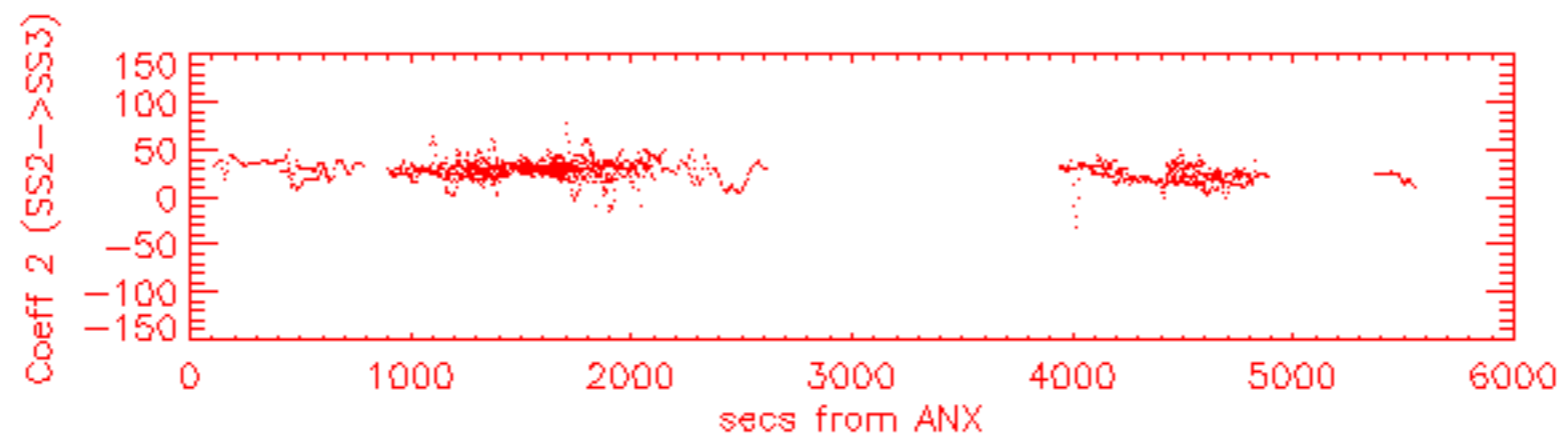
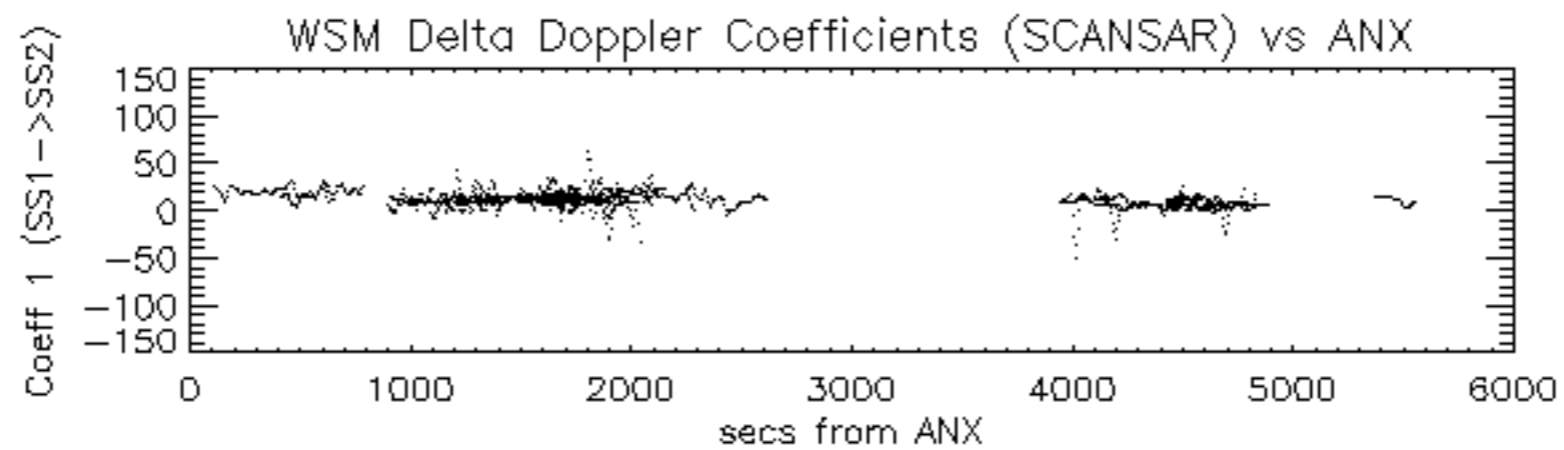


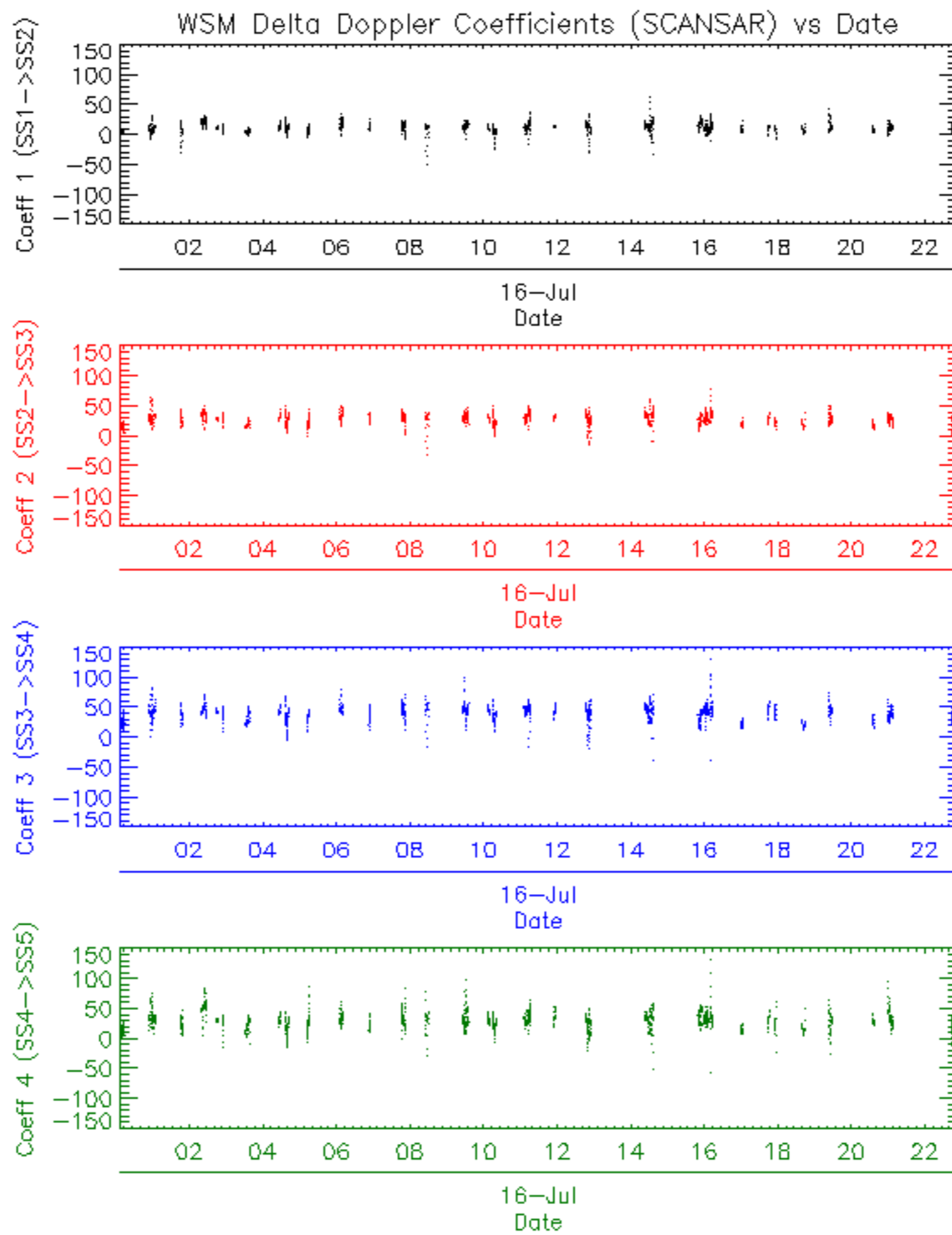


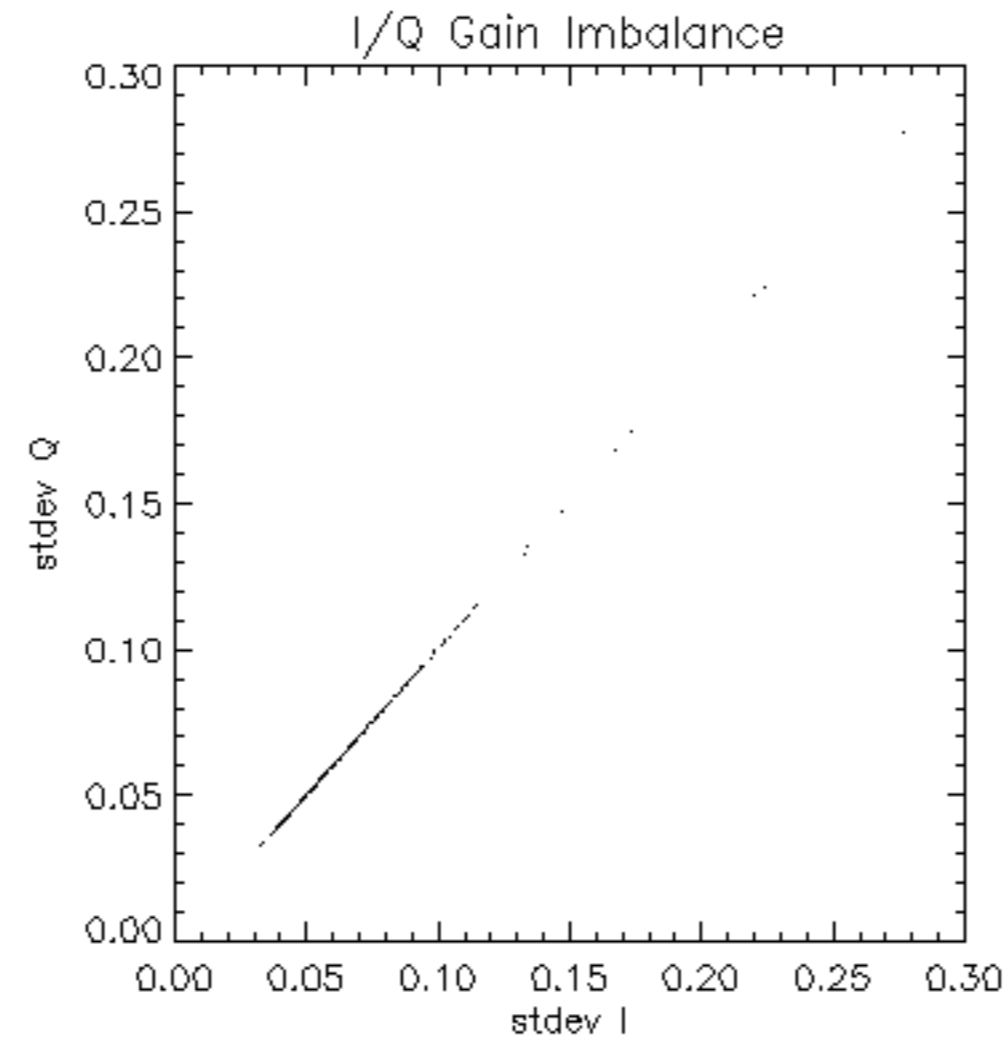


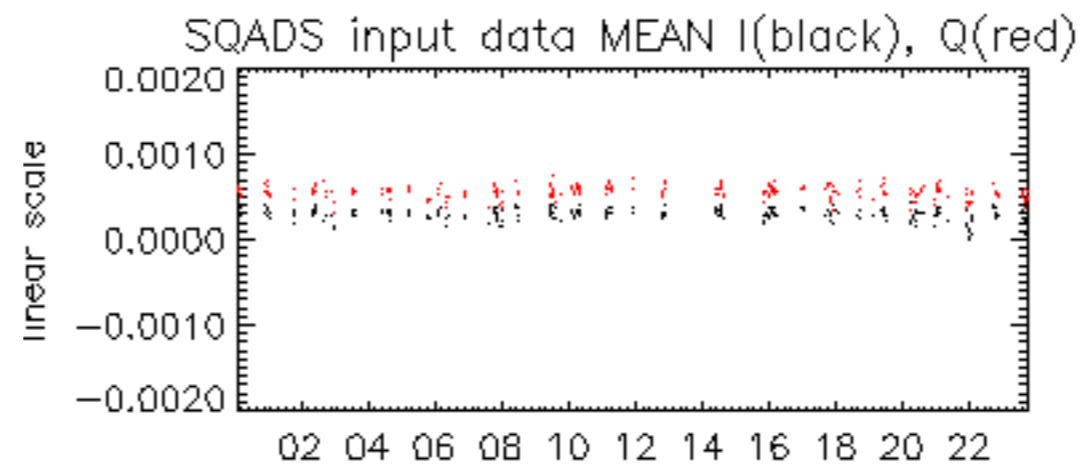




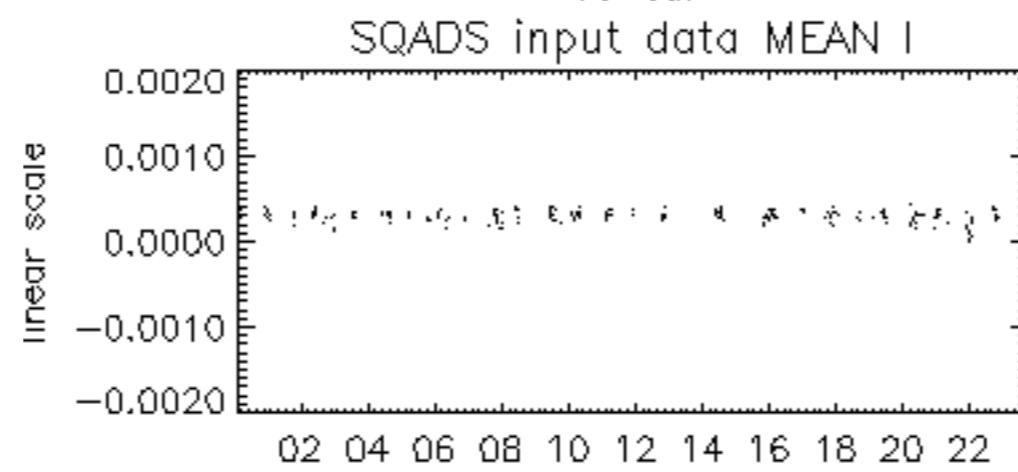




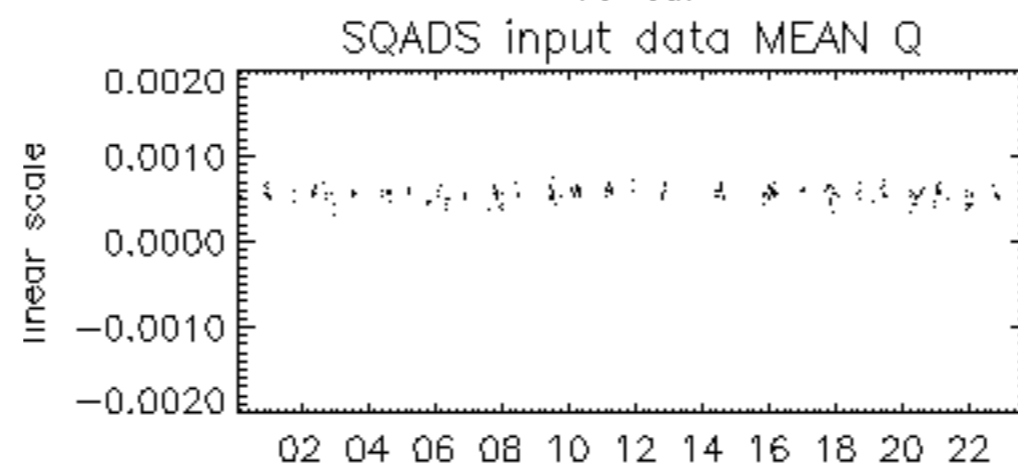




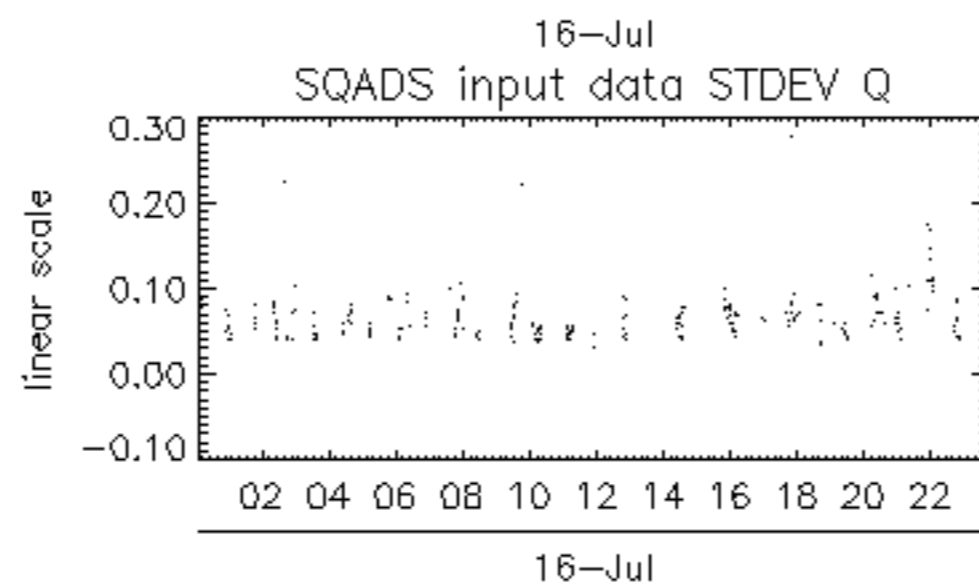
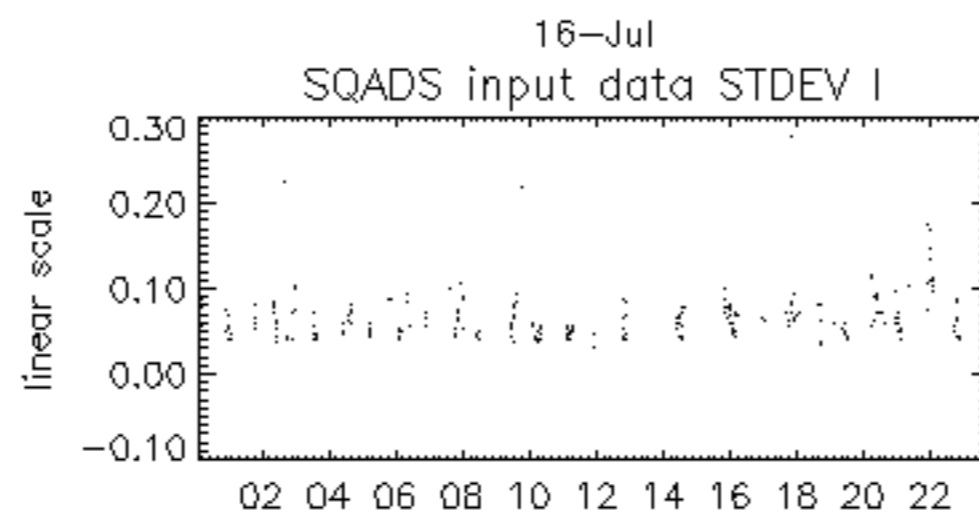
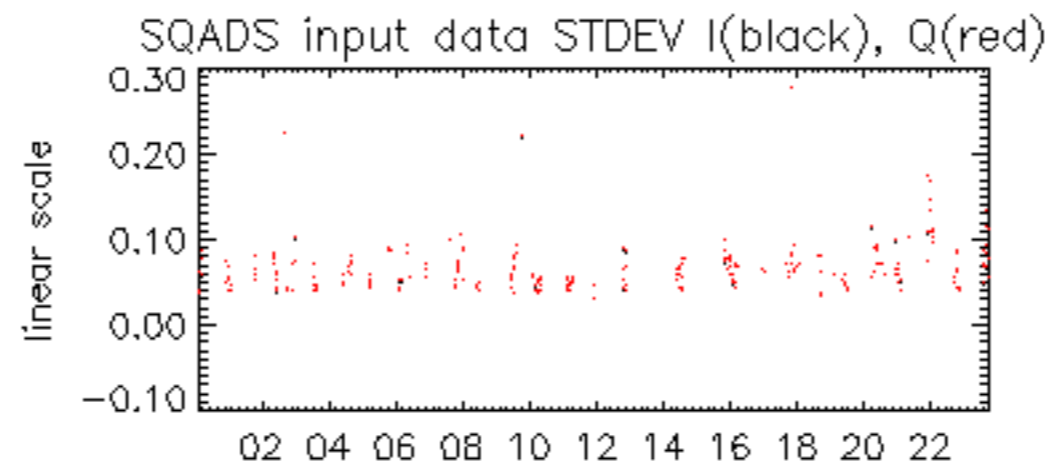
16-Jul

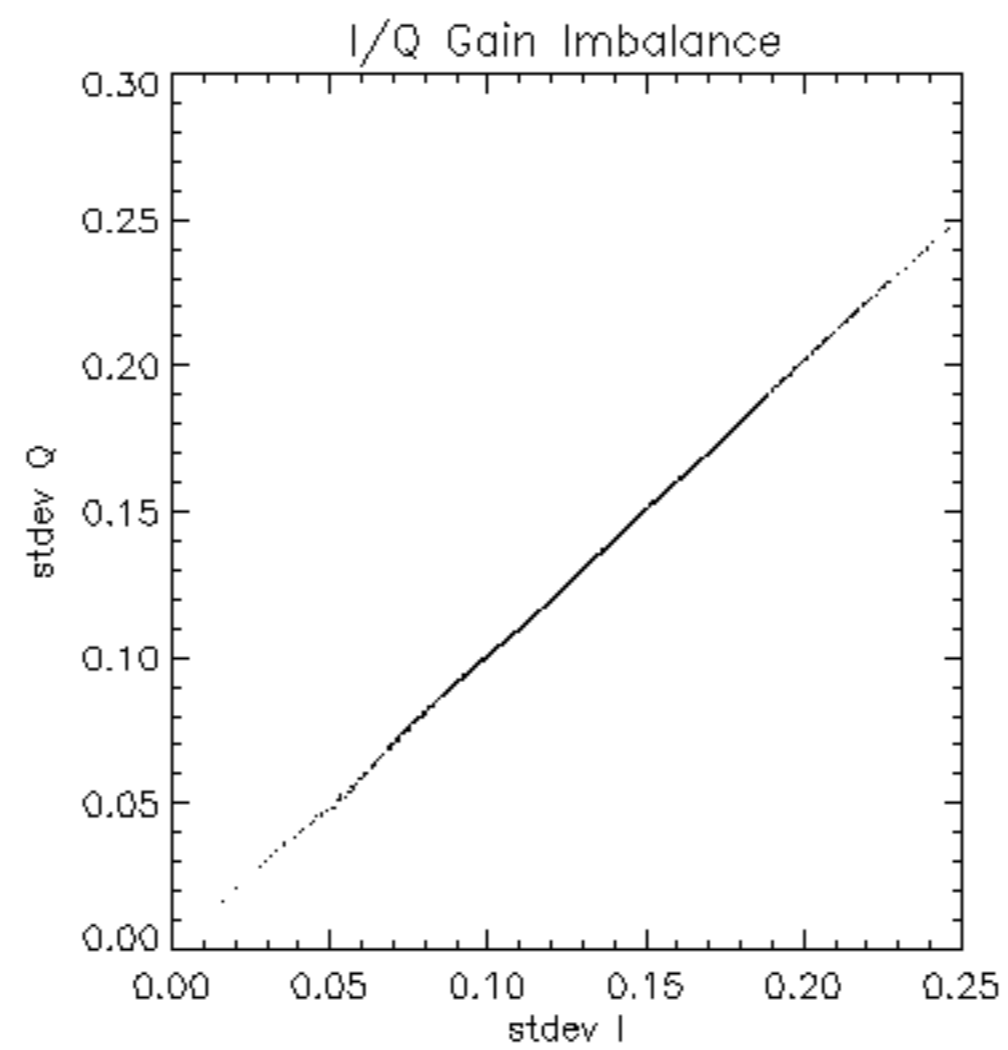


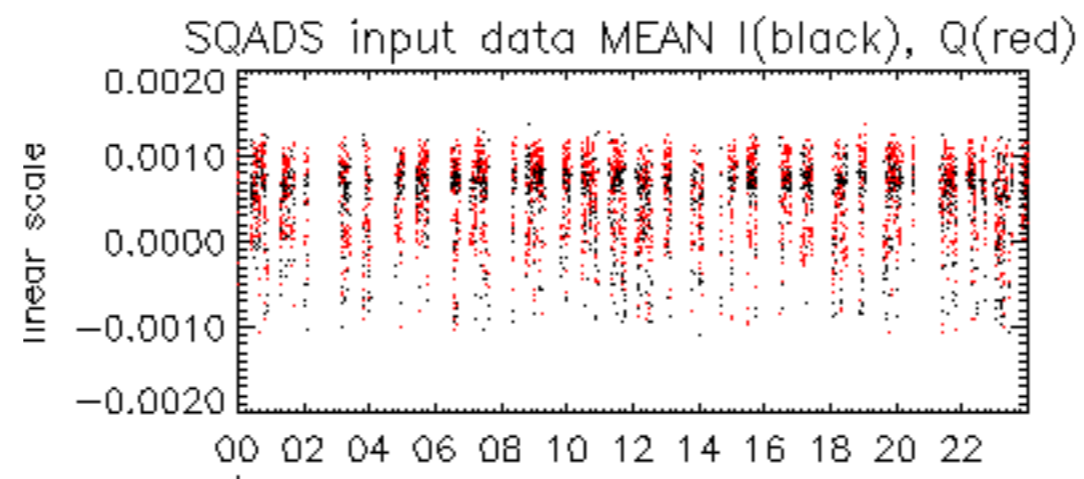
16-Jul



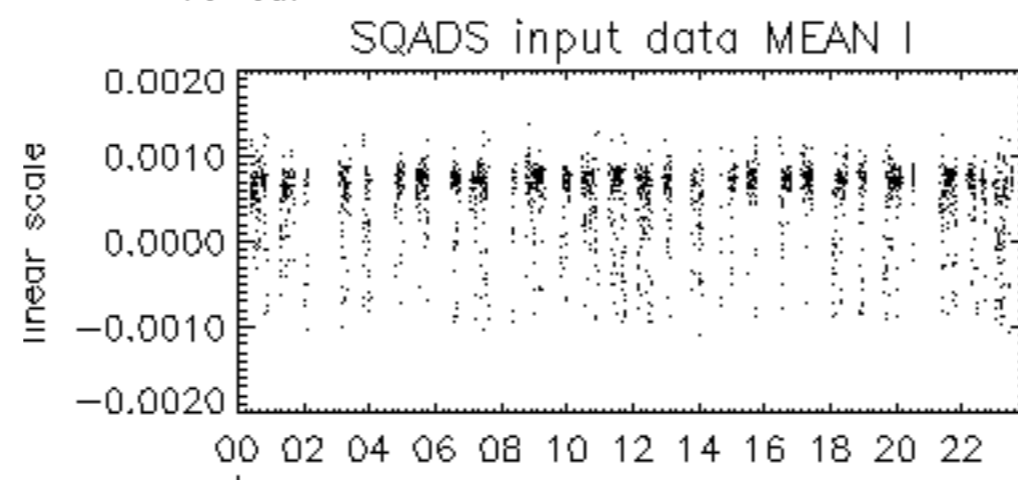
16-Jul



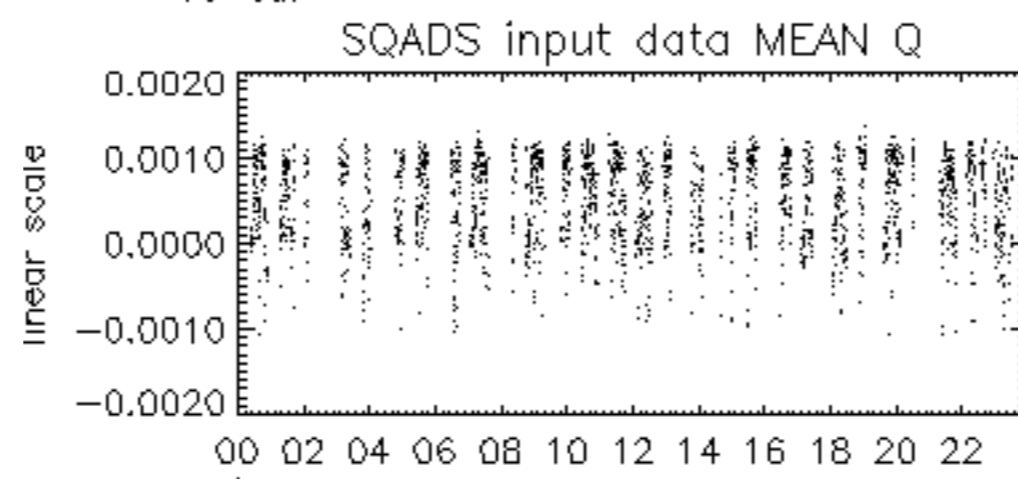




16-Jul



16-Jul



16-Jul

