

Analysis from 10-OCT-2007 00:00:00 to 10-OCT-2007 19:00:01. Page generated on 11-OCT-2007 10:48:27.
View log file: ASAR_Daily_Report_20071010_1900.log. For any anomalies please contact msantuari@serco.it, mtranfaglia@serco.it, gscarpino@serco.it.

This report is automatically generated every day, every 2 hours. No comments are provided on the results.

SUMMARY

1. DATA SUMMARY
 - 1.1 Summary tables
 - 1.2 Lists of products used
2. AUXILIARY FILES ANALYSIS
 - 2.1 IECF operational ADFs list
 - 2.2 Products with wrong ADFs
3. MODULE STEPPING PRODUCTS ANALYSIS
 - 3.1 V/V polarisation
 - 3.2 H/H polarisation
4. CALIBRATION PULSES ANALYSIS
 - 4.1 Analysis for WVS IS2 V/V
 - 4.1.1 Temporal Evolution Analysis for WVS IS2 V/V
 - 4.1.2 All Rows Analysis for WVS IS2 V/V
 - 4.2 Analysis for GM1 SS3 H/H
 - 4.2.1 Temporal Evolution Analysis for GM1 SS3 H/H
 - 4.2.2 All Rows Analysis for GM1 SS3 H/H
5. DOPPLER ANALYSIS
 - 5.1 Analysis for WVS IS2 V/V
 - 5.1.1 Doppler MAP Analysis for WVS IS2 V/V
 - 5.1.2 Doppler ANX Analysis for WVS IS2 V/V
 - 5.2 Analysis for GM1 SS1 H/H
 - 5.2.1 Doppler MAP Analysis for GM1 SS1 H/H
 - 5.2.2 Doppler ANX Analysis for GM1 SS1 H/H
 - 5.3 Doppler JUMPS Analysis for WSM
6. CHIRP ANALYSIS
 - 6.1 Analysis for WSM SS1 H/H
 - 6.1.1 ScaleFactor
 - 6.2 Analysis for WSM SS1 V/V
 - 6.2.1 ScaleFactor
7. RAW DATA ANALYSIS
 - 7.1 Analysis for WVS
 - 7.2 Analysis for IMM
8. TELEMETRY ANALYSIS
 - 8.1 Number of Missing Lines
 - 8.2 Number of Gaps

1 - DATA SUMMARY

1.1 - Summary tables

[[BACK TO MENU](#)]

WVS				GM1				APM				IMM				WSM				MS			
Center	Beam	Pol	#	Center	Beam	Pol	#	Center	Beam	Pol	#	Center	Beam	Pol	#	Center	Beam	Pol	#	Center	Time	Pol	Modules
PDE	IS1	V/V	2	PDE	WS	H/H	19	PDE	IS6	H/H	1	PDE	IS2	H/H	6	PDE	WS	H/H	11	PDE	2007-10-10 04:37:30	V	320
PDE	IS2	V/V	17	PDK	WS	H/H	14					PDE	IS2	V/V	2	PDE	WS	V/V	5				
PDK	IS2	V/V	7									PDE	IS3	H/H	1	PDK	WS	H/H	1				
												PDE	IS4	V/V	1								

1.2 - Lists of products used

[BACK TO MENU]

[TXT] [XLS] List_WVS_products_used
 [TXT] [XLS] List_GM1_products_used
 [TXT] [XLS] List_APM_products_used
 [TXT] [XLS] List_IMM_products_used
 [TXT] [XLS] List_WSM_products_used
 [TXT] [XLS] List_MS_products_used

2 - AUXILIARY FILES ANALYSIS

2.1 - IECF operational ADFs list

[BACK TO MENU]

No IECF ADFs list available

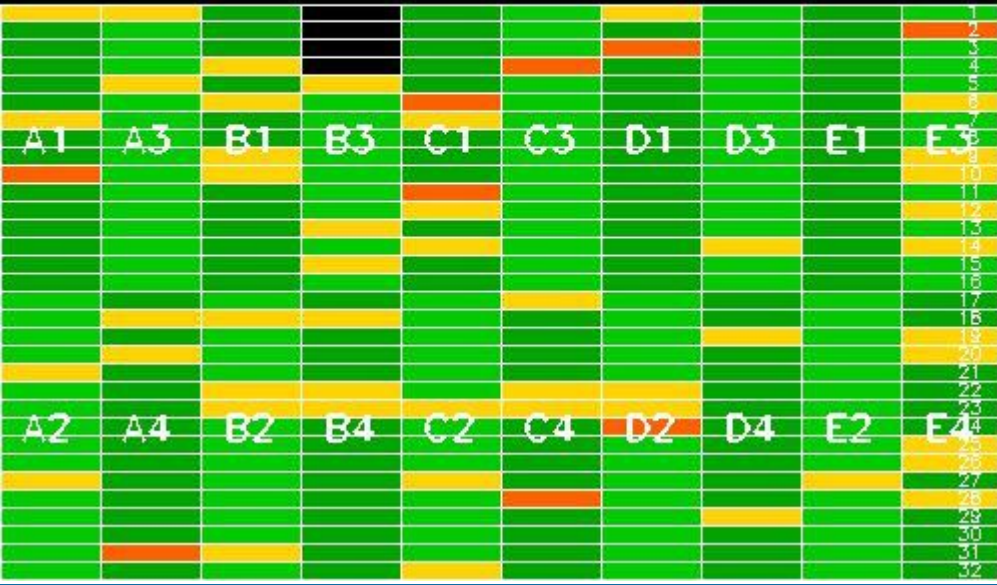
2.2 - Products with wrong ADFs

[BACK TO MENU]

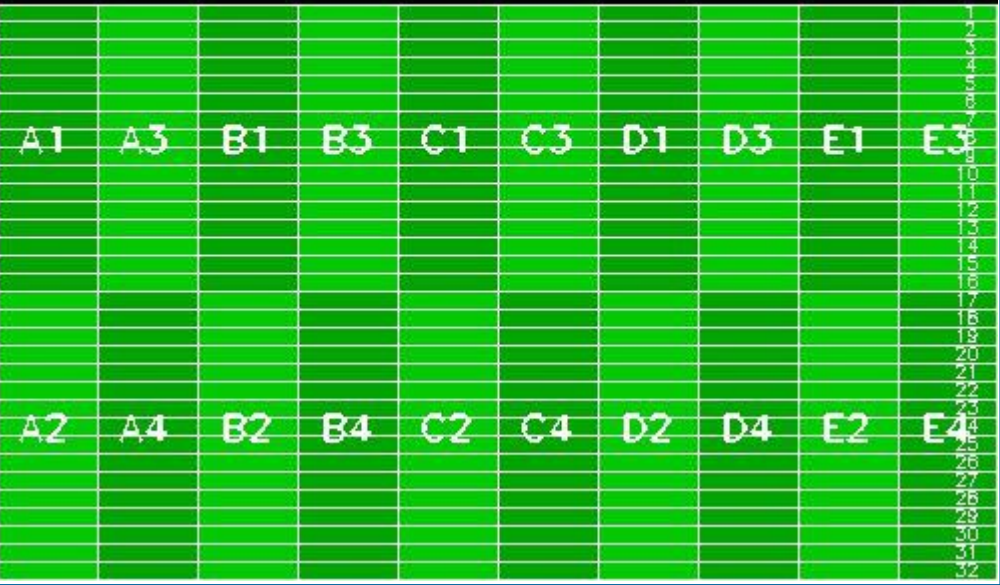
3 - MODULE STEPPING PRODUCTS ANALYSIS

SECOND FIXED REFERENCE	PREVIOUS PRODUCT REFERENCE
After antenna maintenance (2005-09-22/23)	Previous product in the same polarisation

Reference: 2005-09-23 05:55:14 V RxGain
 Test : 2007-10-10 04:37:30 V





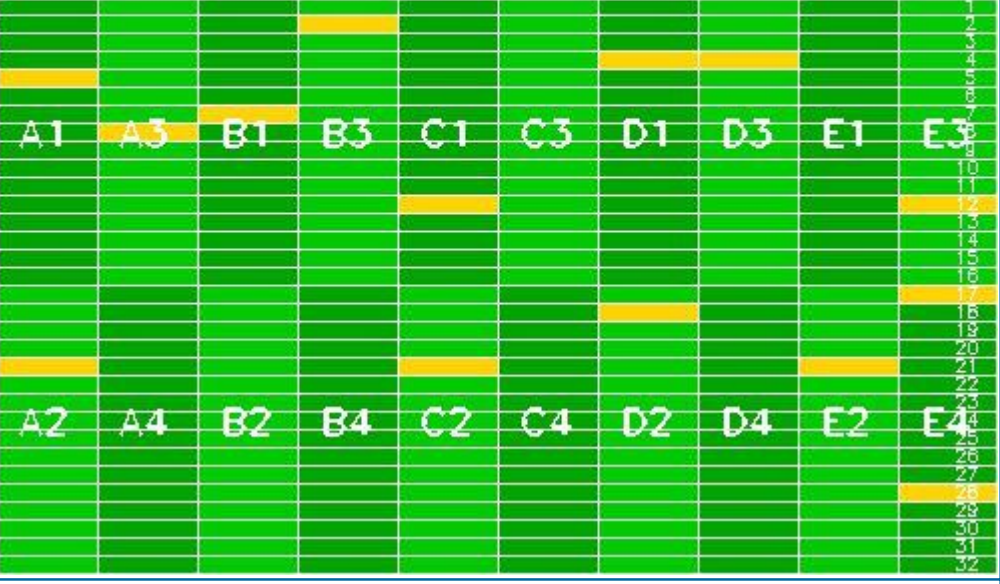
Reference: 2007-10-08 05:40:44 V RxGain
 Test : 2007-10-10 04:37:30 V

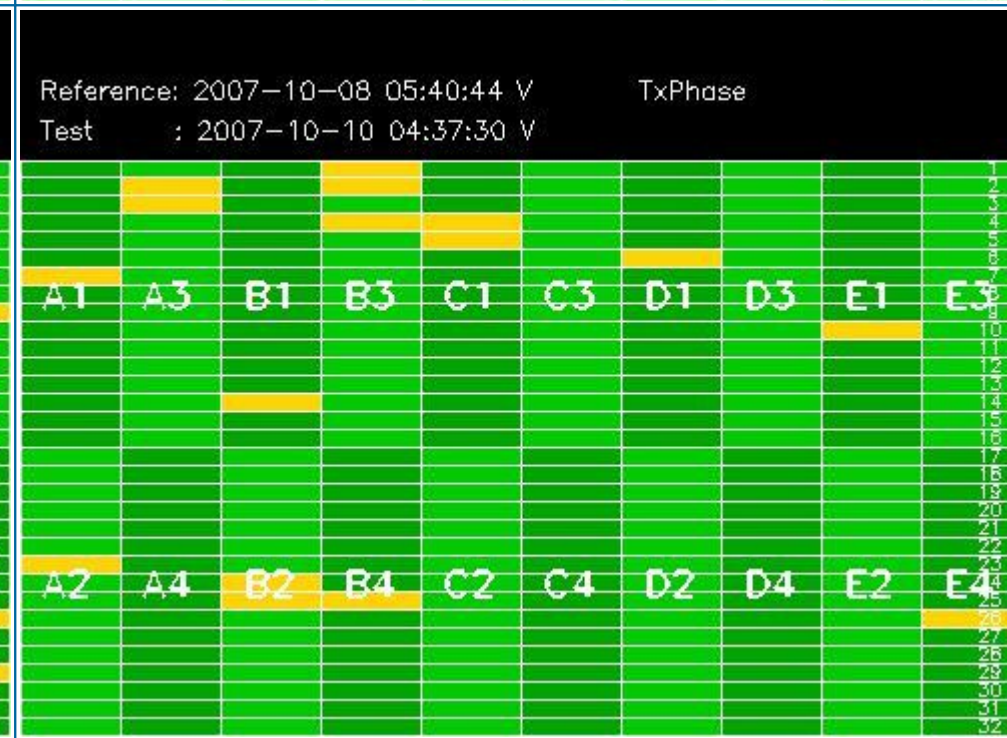
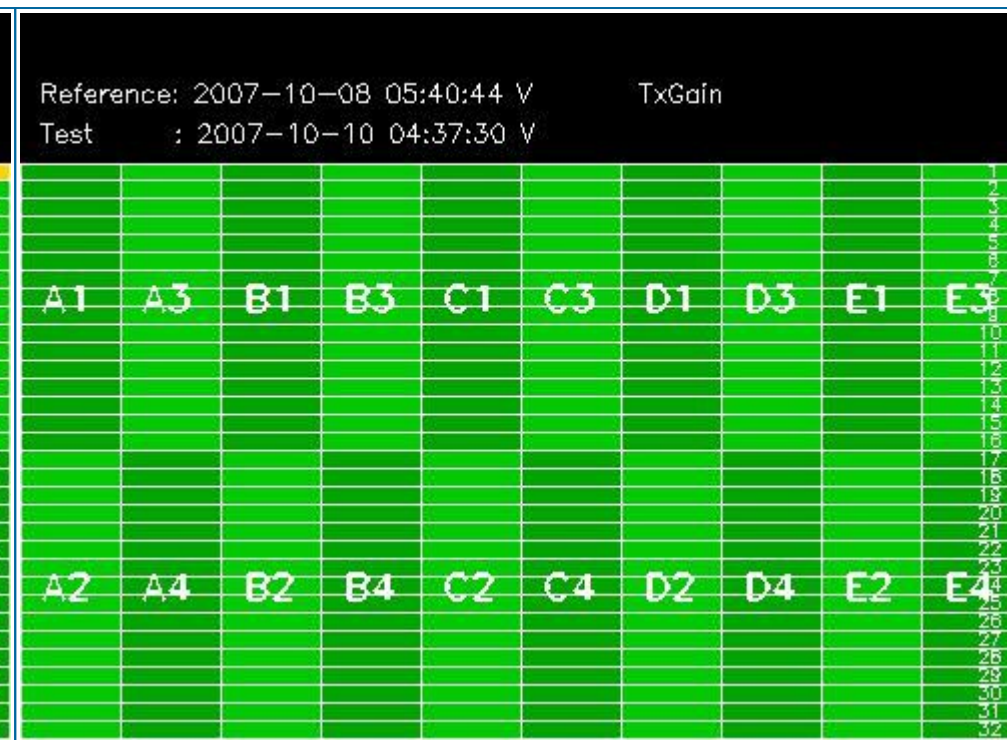
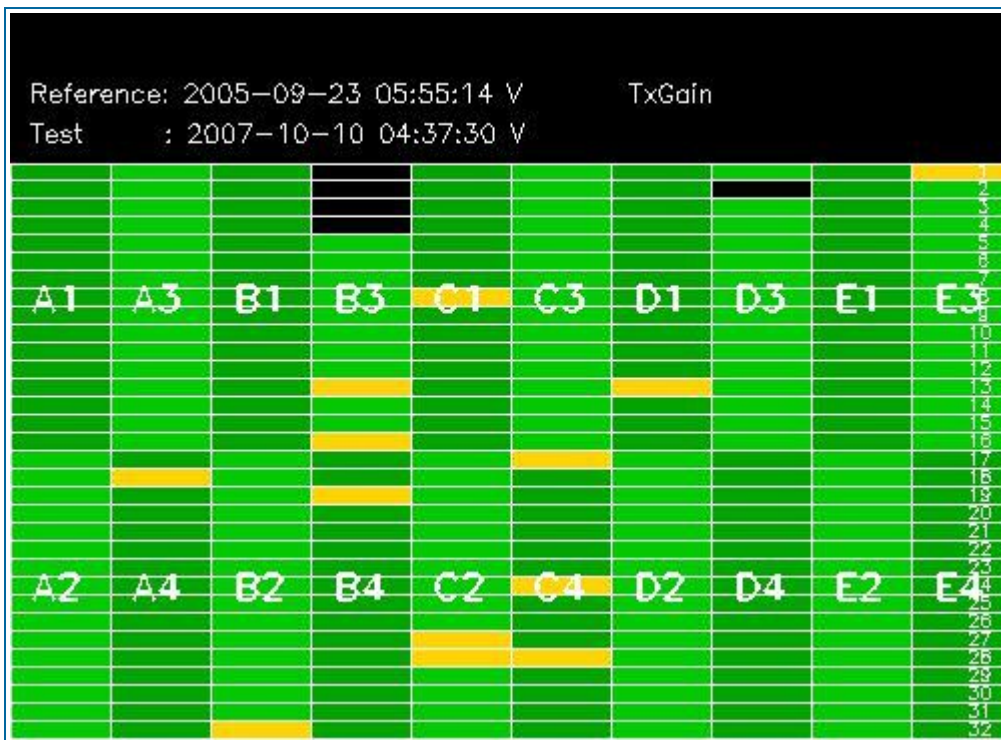


Reference: 2005-09-23 05:55:14 V RxPhase
 Test : 2007-10-10 04:37:30 V



Reference: 2007-10-08 05:40:44 V RxPhase
 Test : 2007-10-10 04:37:30 V

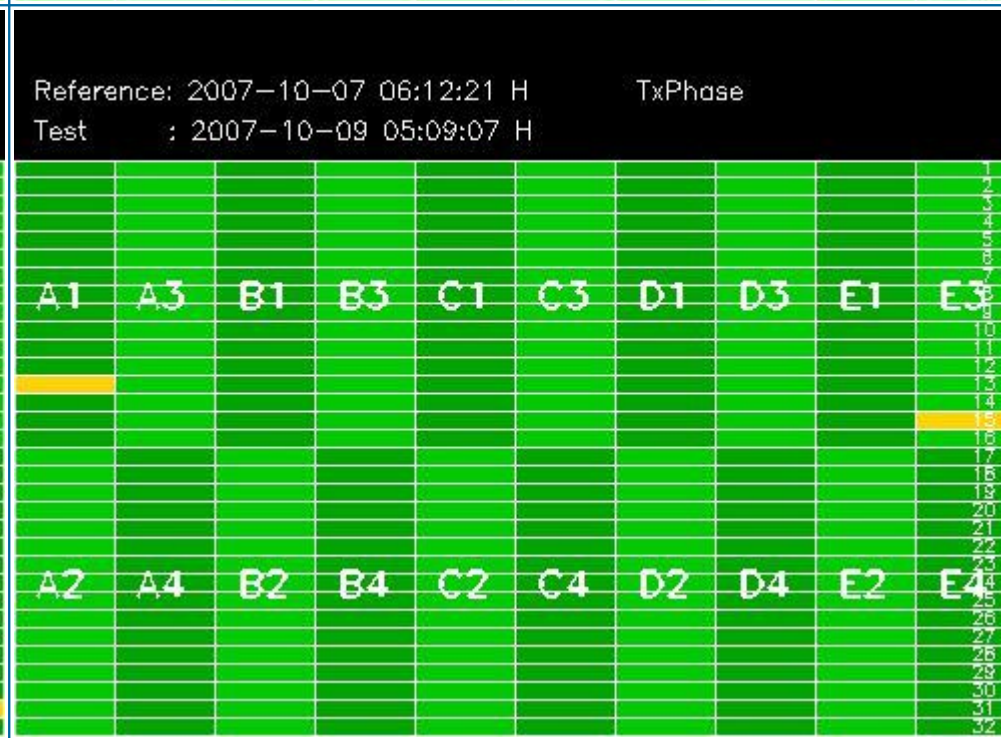
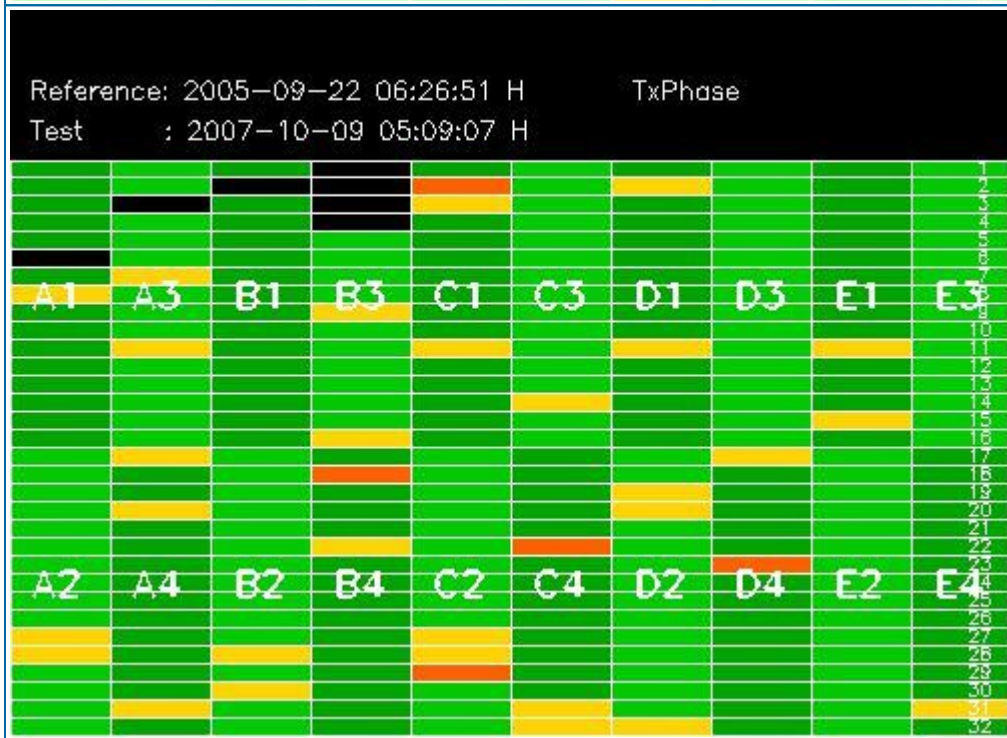
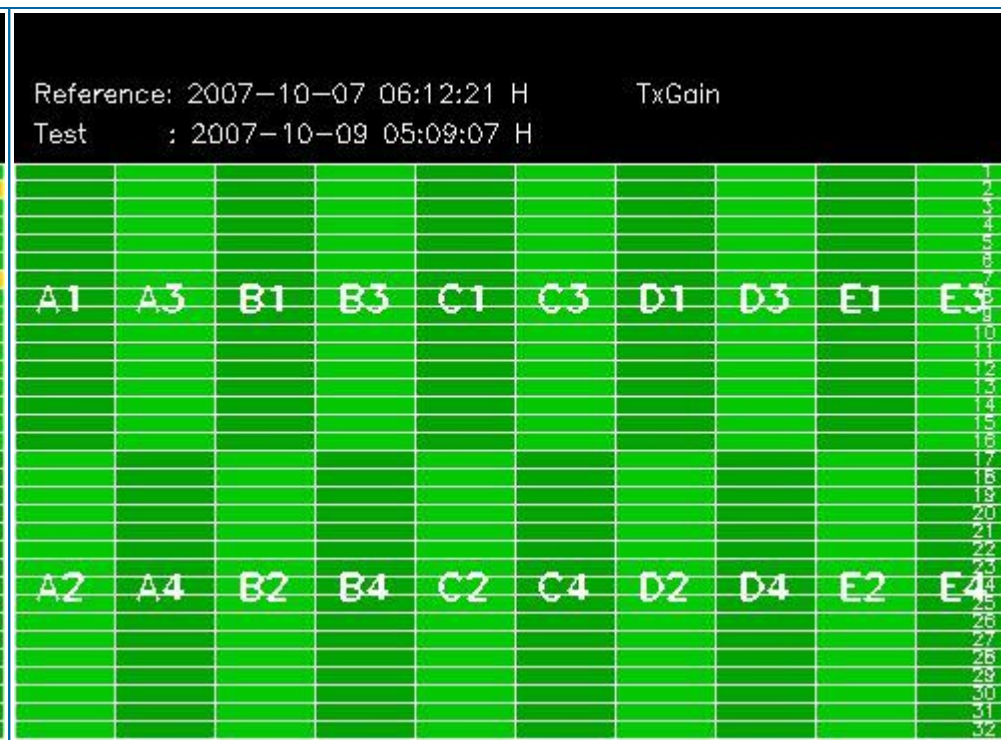




3.2 - H/H polarisation

[[BACK TO MENU](#)]

SECOND FIXED REFERENCE	PREVIOUS PRODUCT REFERENCE
After antenna maintenance (2005-09-22/23)	Previous product in the same polarisation



4 - CALIBRATION PULSES ANALYSIS

4.1 - Analysis for WVS IS2 V/V

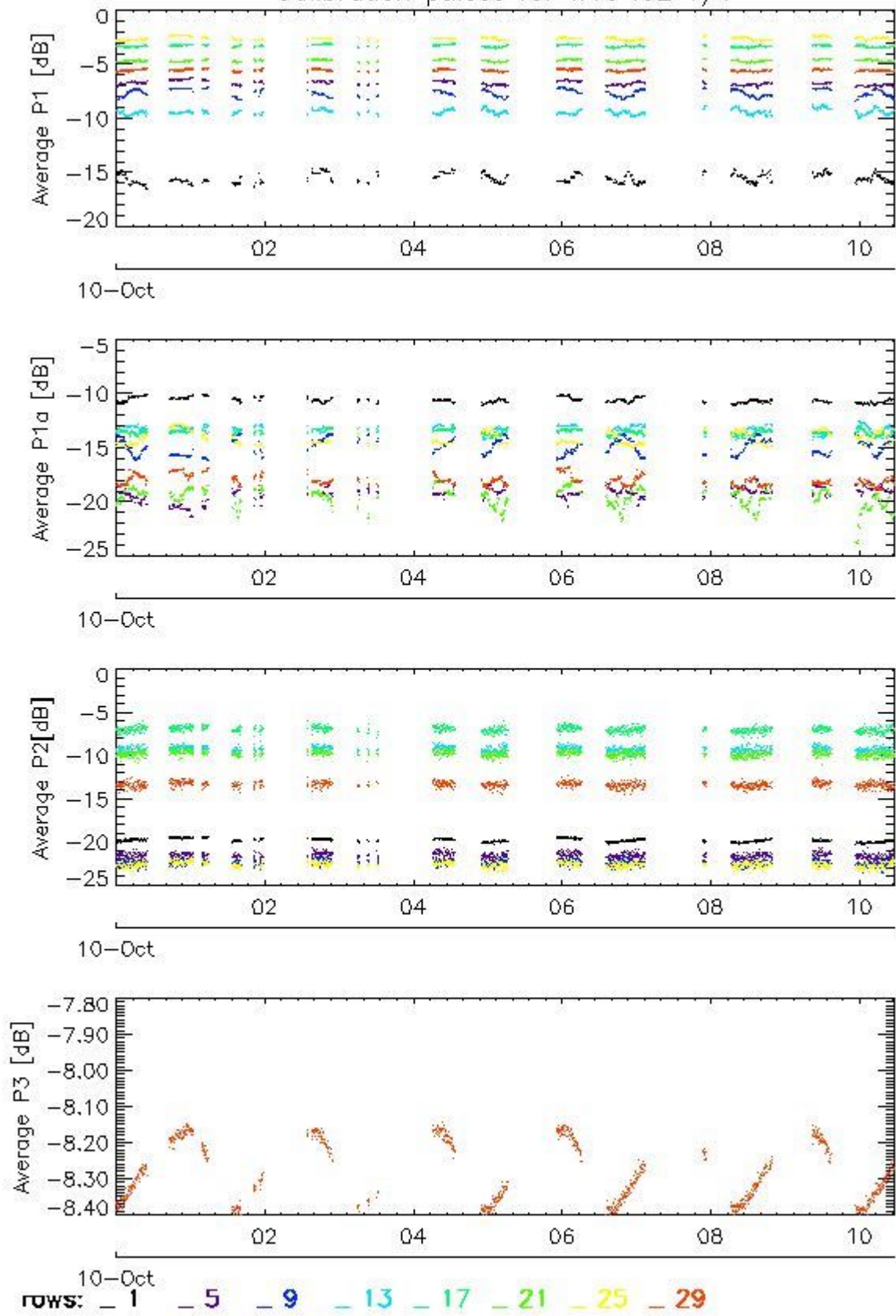
4.1.1 - Temporal Evolution Analysis for WVS IS2 V/V

[BACK TO MENU]

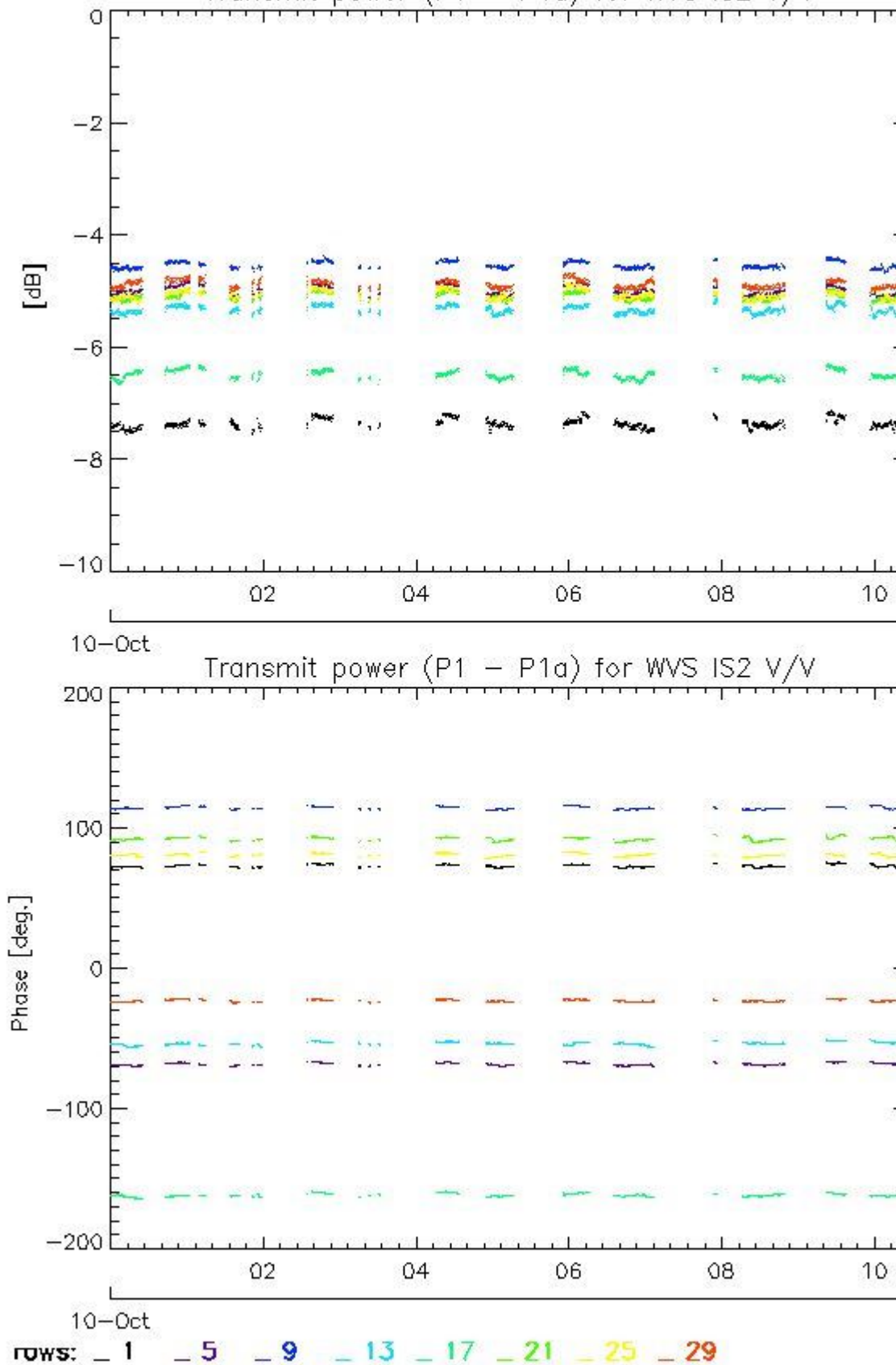
Rows: [2/6/10/14/18/22/26/30] [3/7/11/15/19/23/27/31] [4/8/12/16/20/24/28/32]

Rows: [2/6/10/14/18/22/26/30] [3/7/11/15/19/23/27/31] [4/8/12/16/20/24/28/32]

Calibration pulses for WVS IS2 V/V



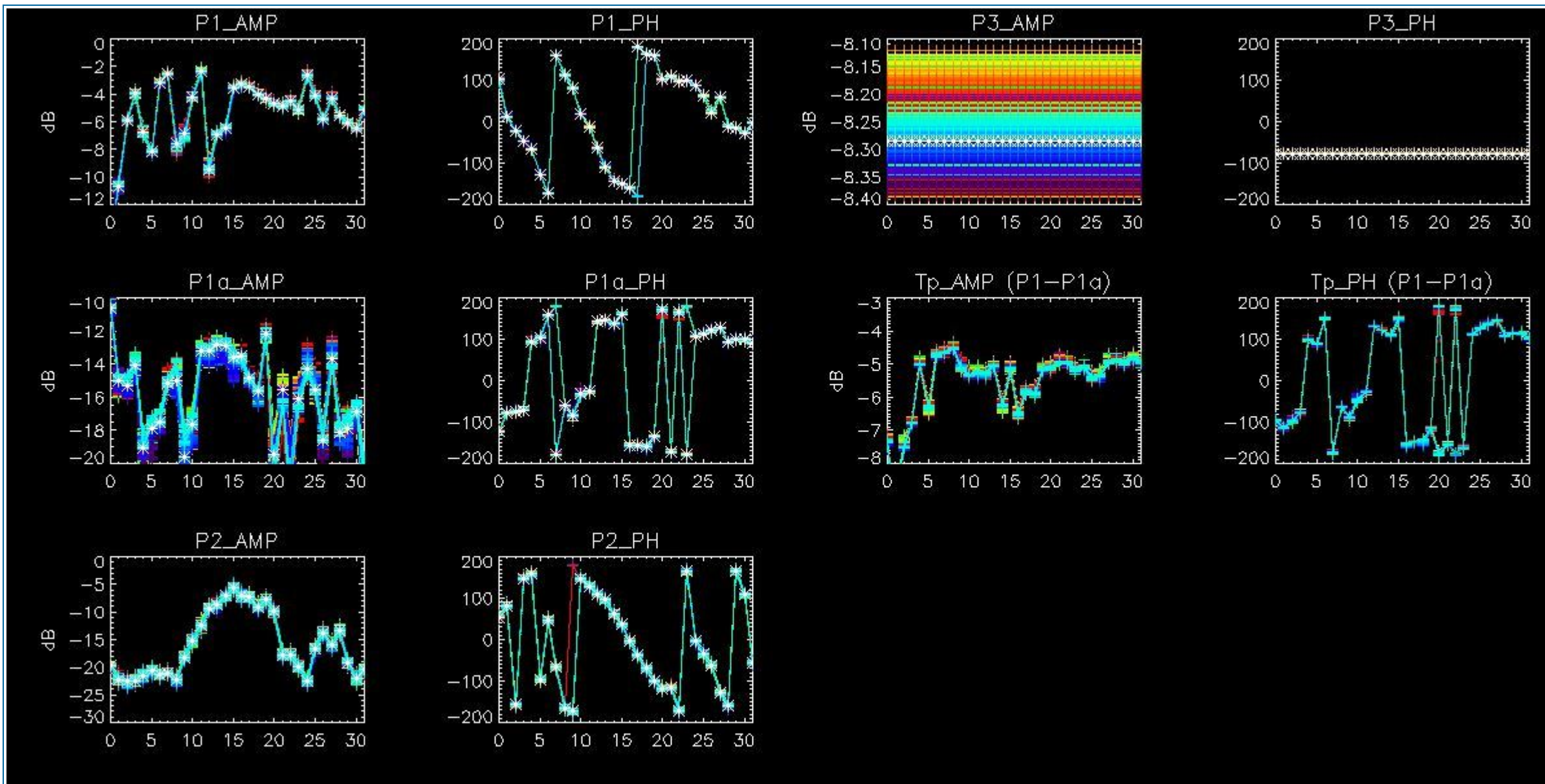
Transmit power (P1 - P1a) for WVS IS2 V/V



4.1.2 - All Rows Analysis for WVS IS2 V/V

[[BACK TO MENU](#)]





4.2 - Analysis for GM1 SS3 H/H

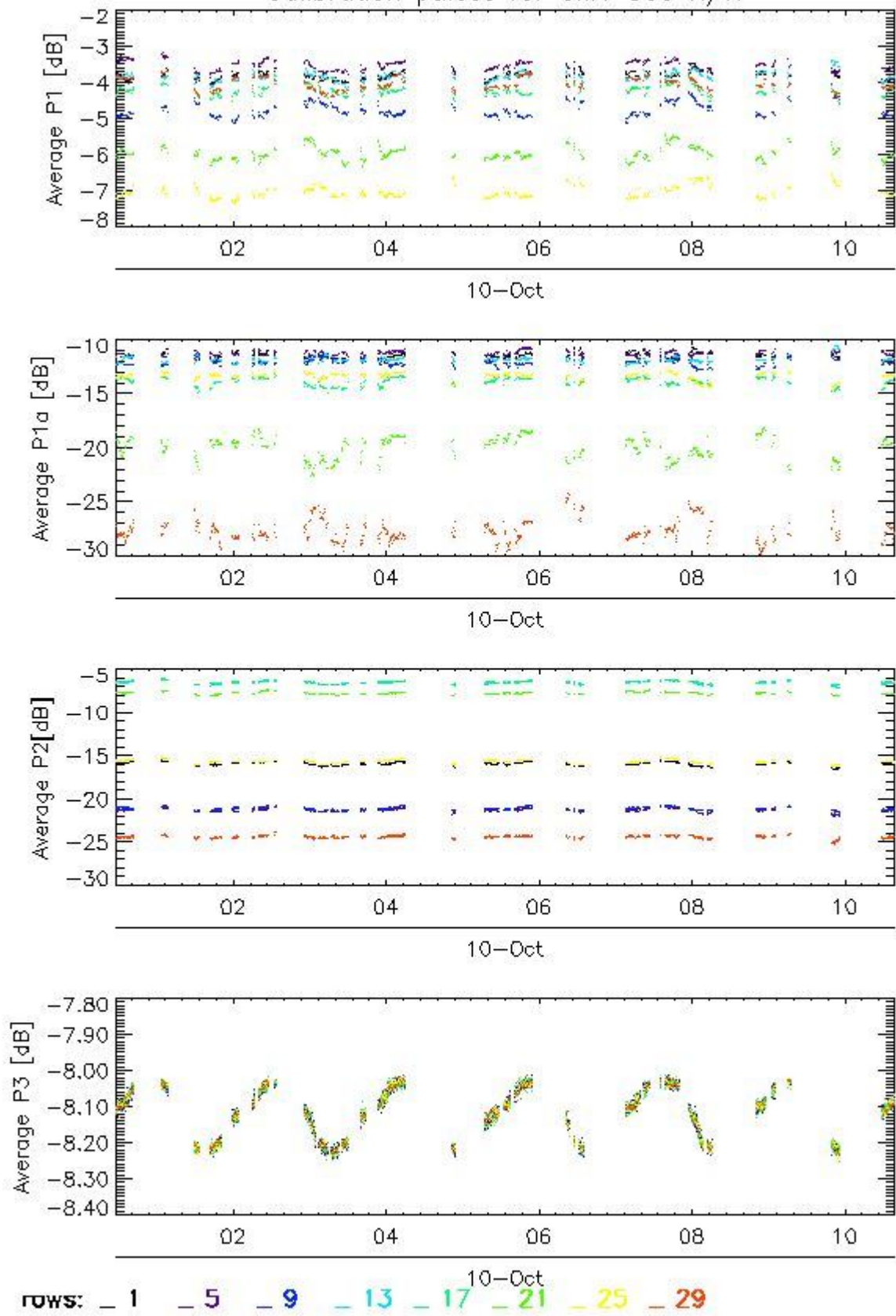
4.2.1 - Temporal Evolution Analysis for GM1 SS3 H/H

[BACK TO MENU]

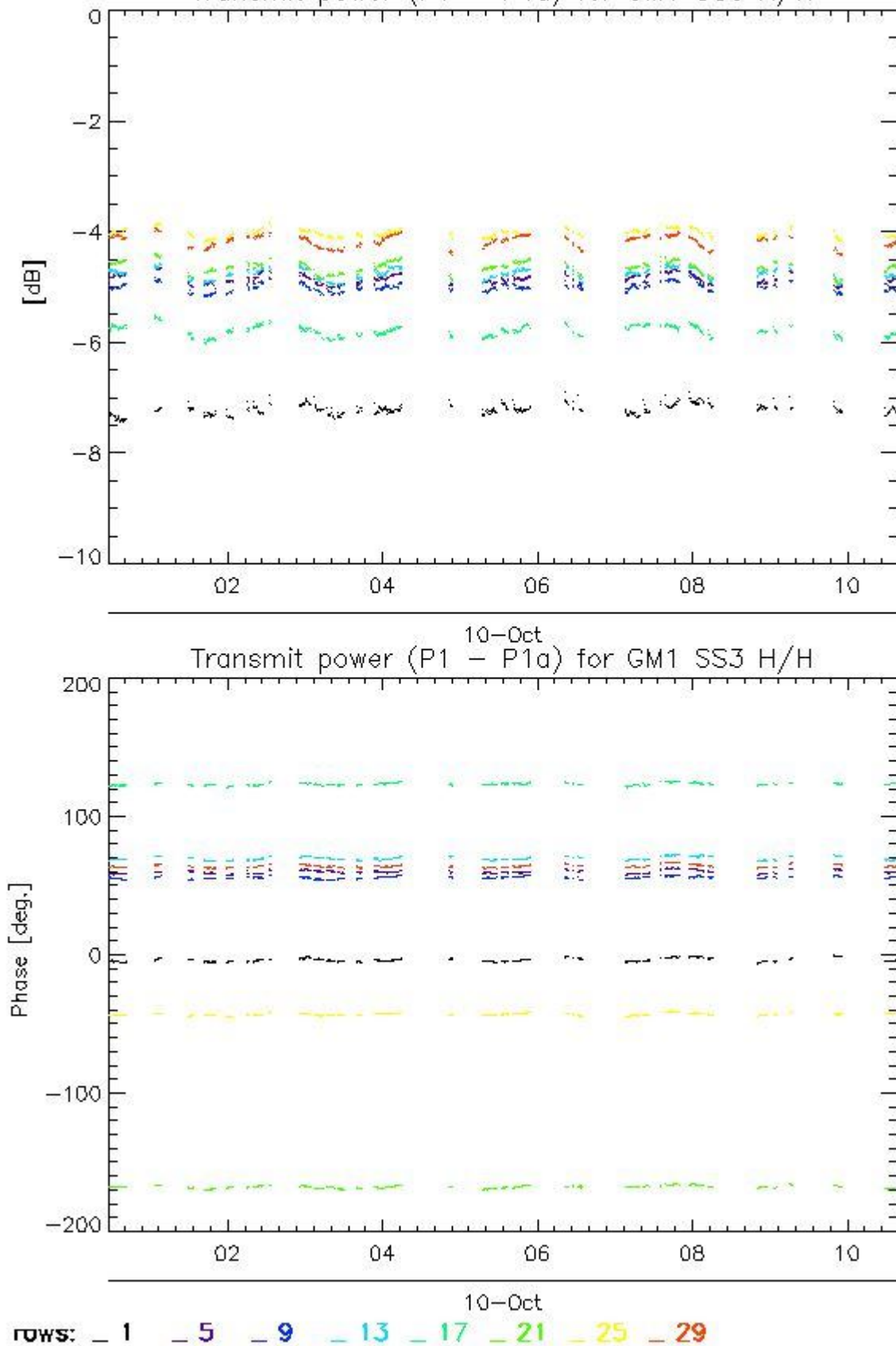
Rows: [2/6/10/14/18/22/26/30] [3/7/11/15/19/23/27/31] [4/8/12/16/20/24/28/32]

Rows: [2/6/10/14/18/22/26/30] [3/7/11/15/19/23/27/31] [4/8/12/16/20/24/28/32]

Calibration pulses for GM1 SS3 H/H



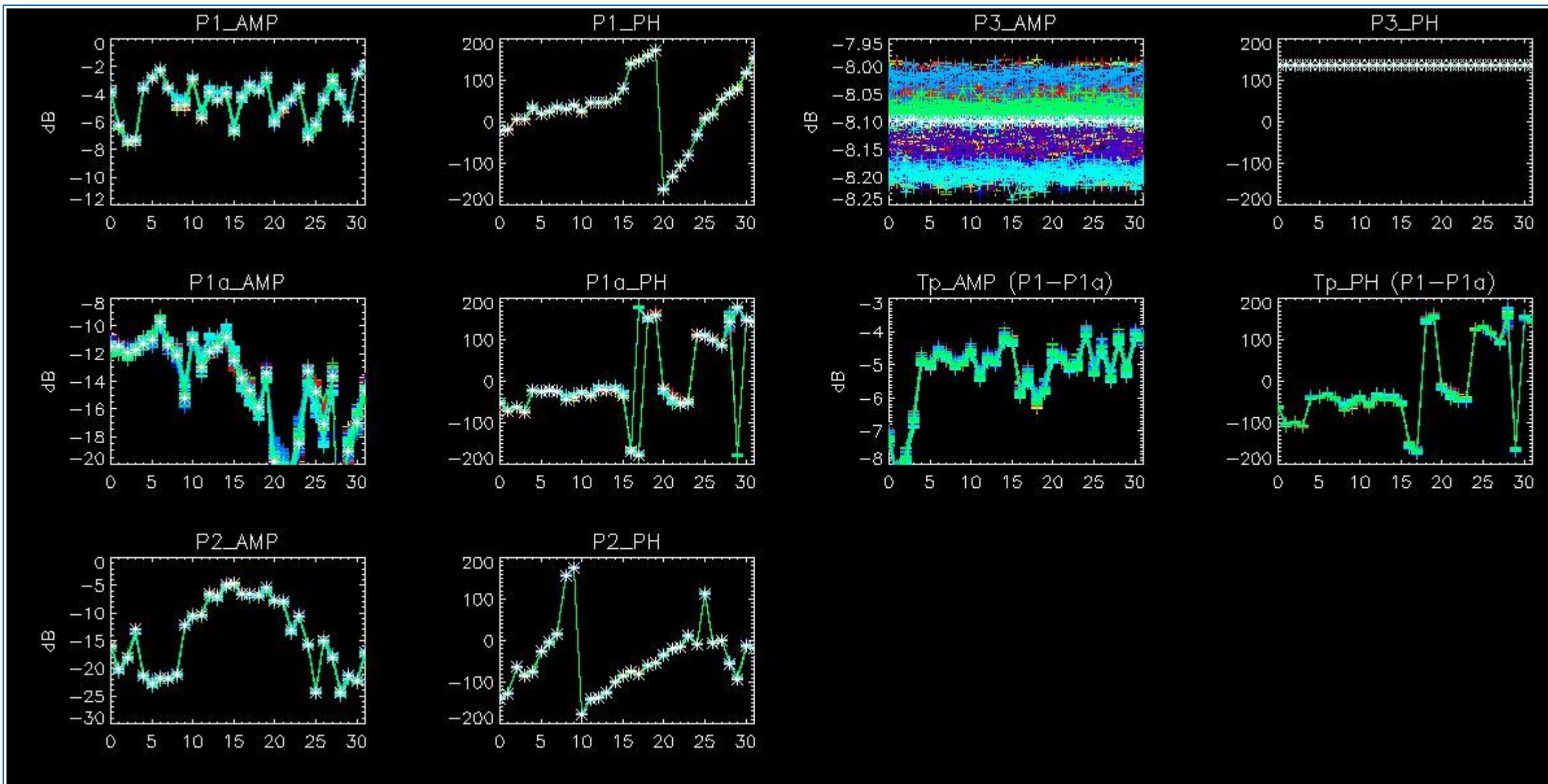
Transmit power (P1 - P1a) for GM1 SS3 H/H



4.2.2 - All Rows Analysis for GM1 SS3 H/H

[[BACK TO MENU](#)]





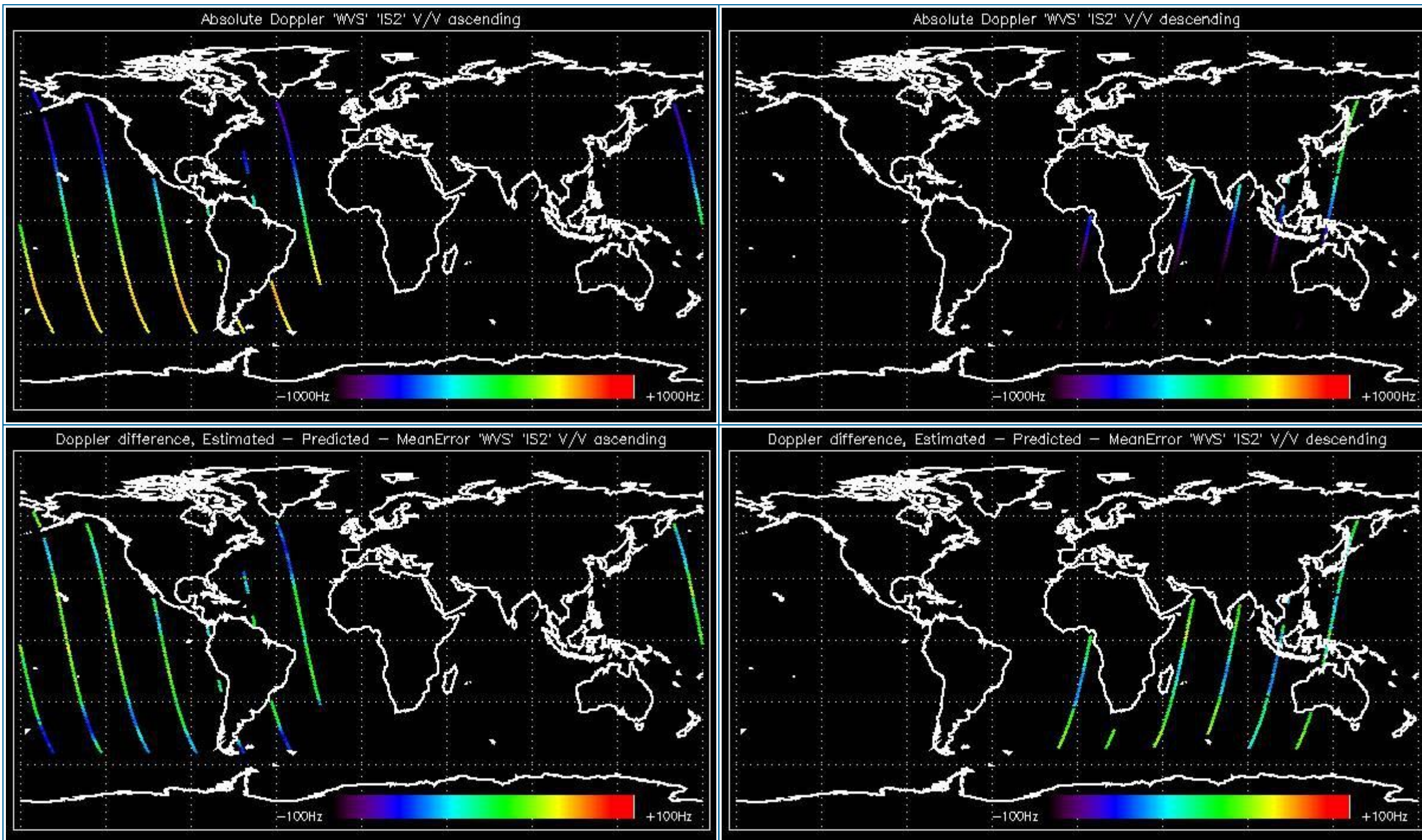
5 - DOPPLER ANALYSIS

5.1 - Analysis for WVS IS2 V/V

5.1.1 - Doppler MAP Analysis for WVS IS2 V/V

[[BACK TO MENU](#)]

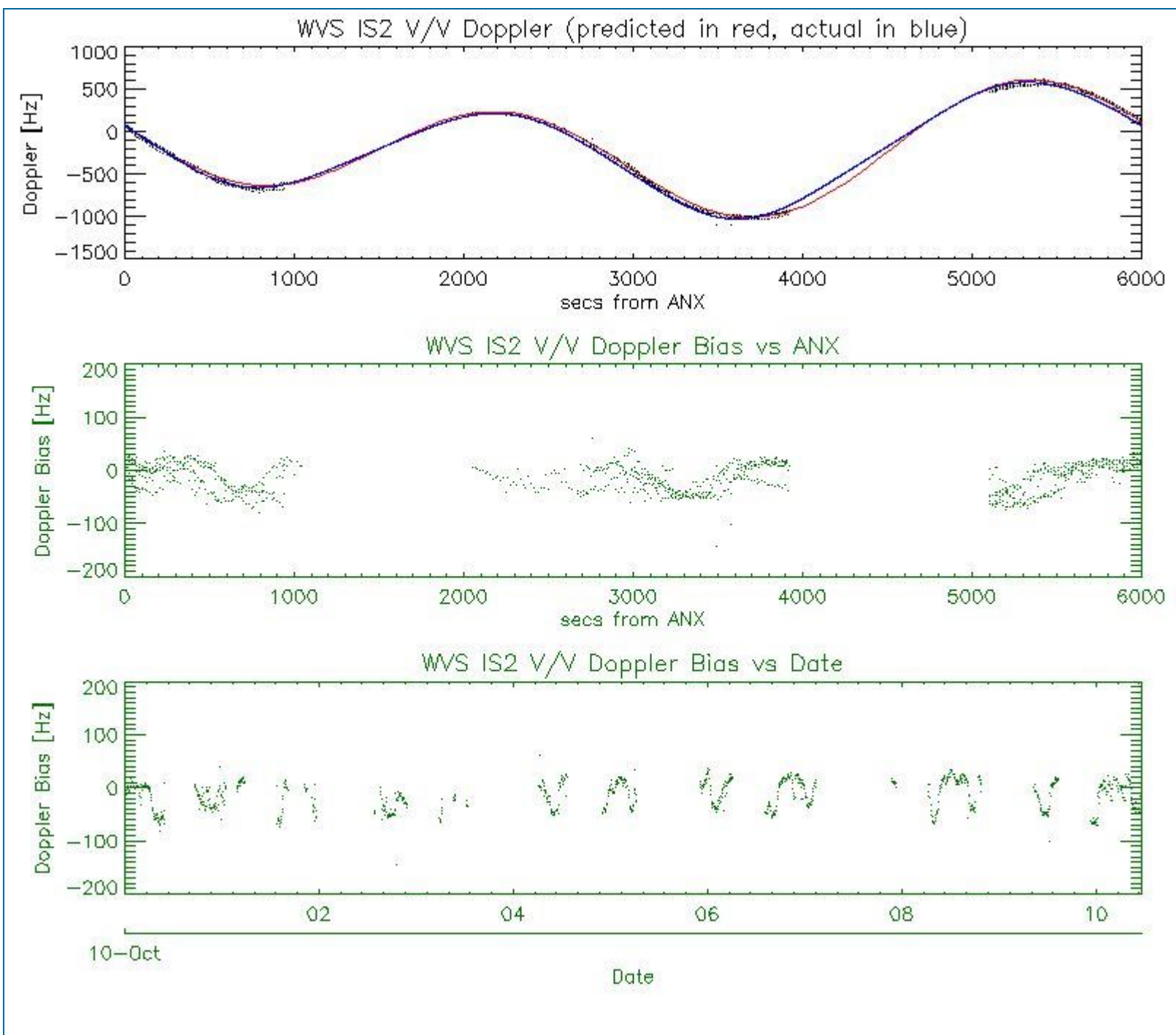




5.1.2 - Doppler ANX Analysis for WVS IS2 V/V

[[BACK TO MENU](#)]



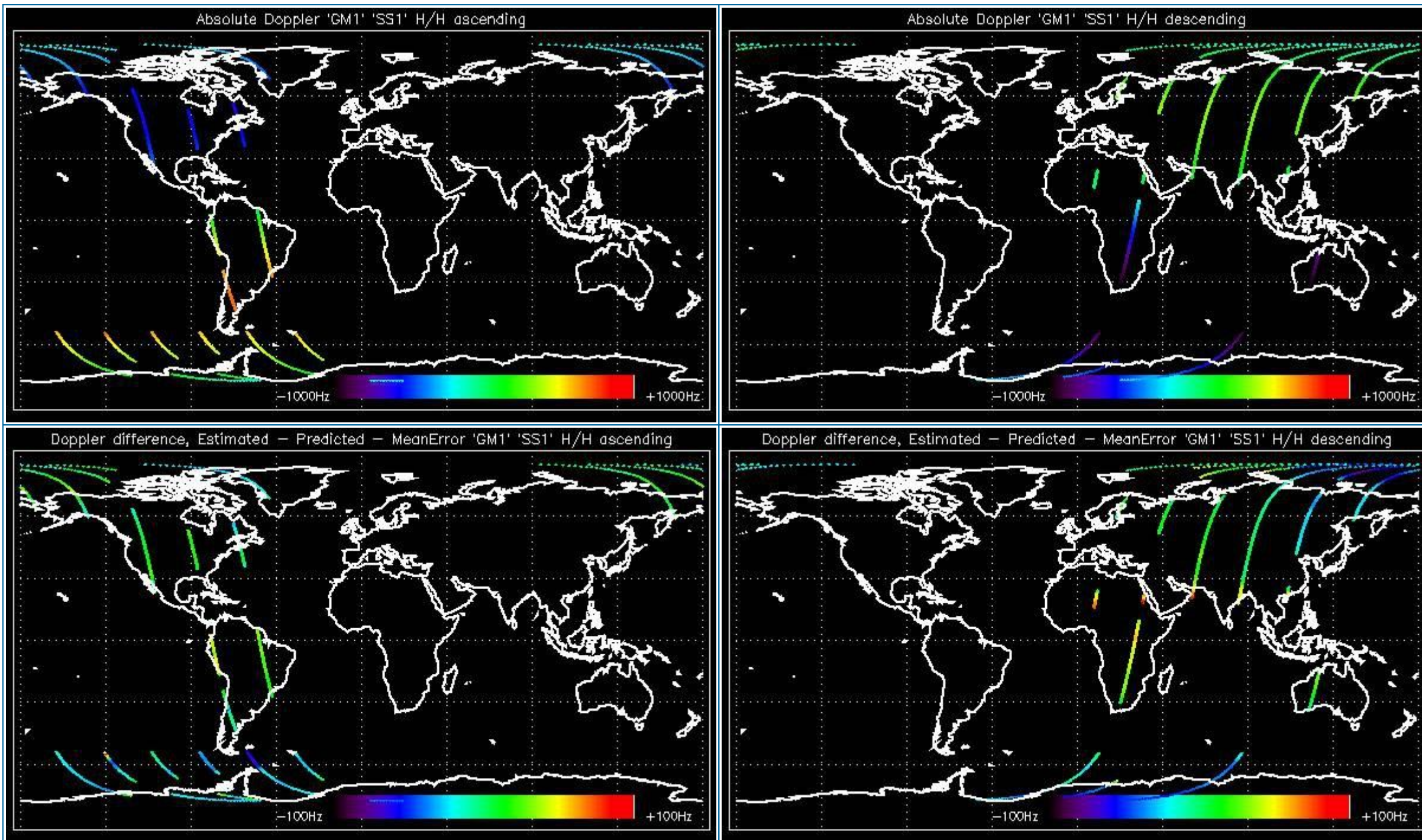


5.2 - Analysis for GM1 SS1 H/H

5.2.1 - Doppler MAP Analysis for GM1 SS1 H/H

[[BACK TO MENU](#)]

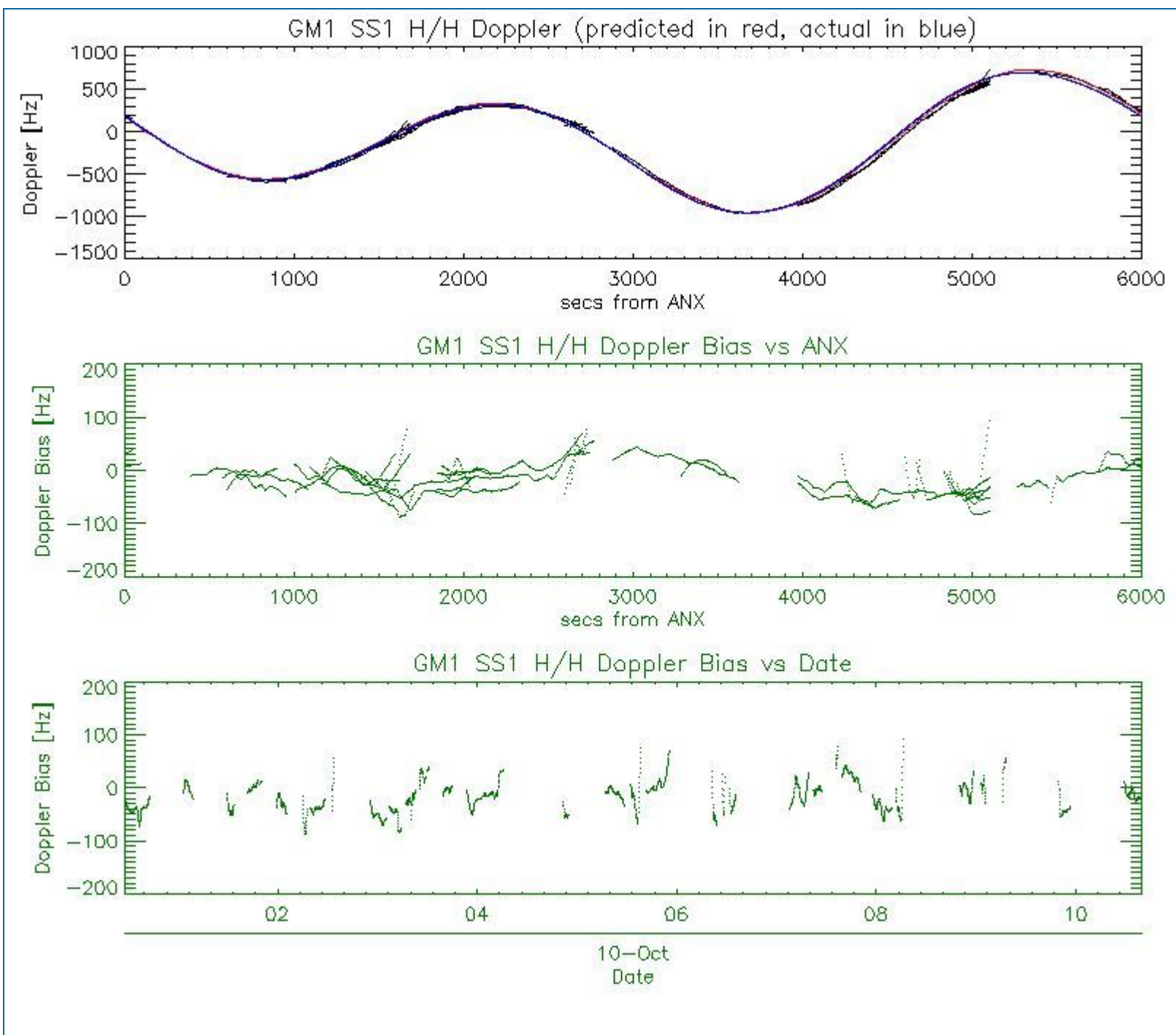




5.2.2 - Doppler ANX Analysis for GM1 SS1 H/H

[[BACK TO MENU](#)]

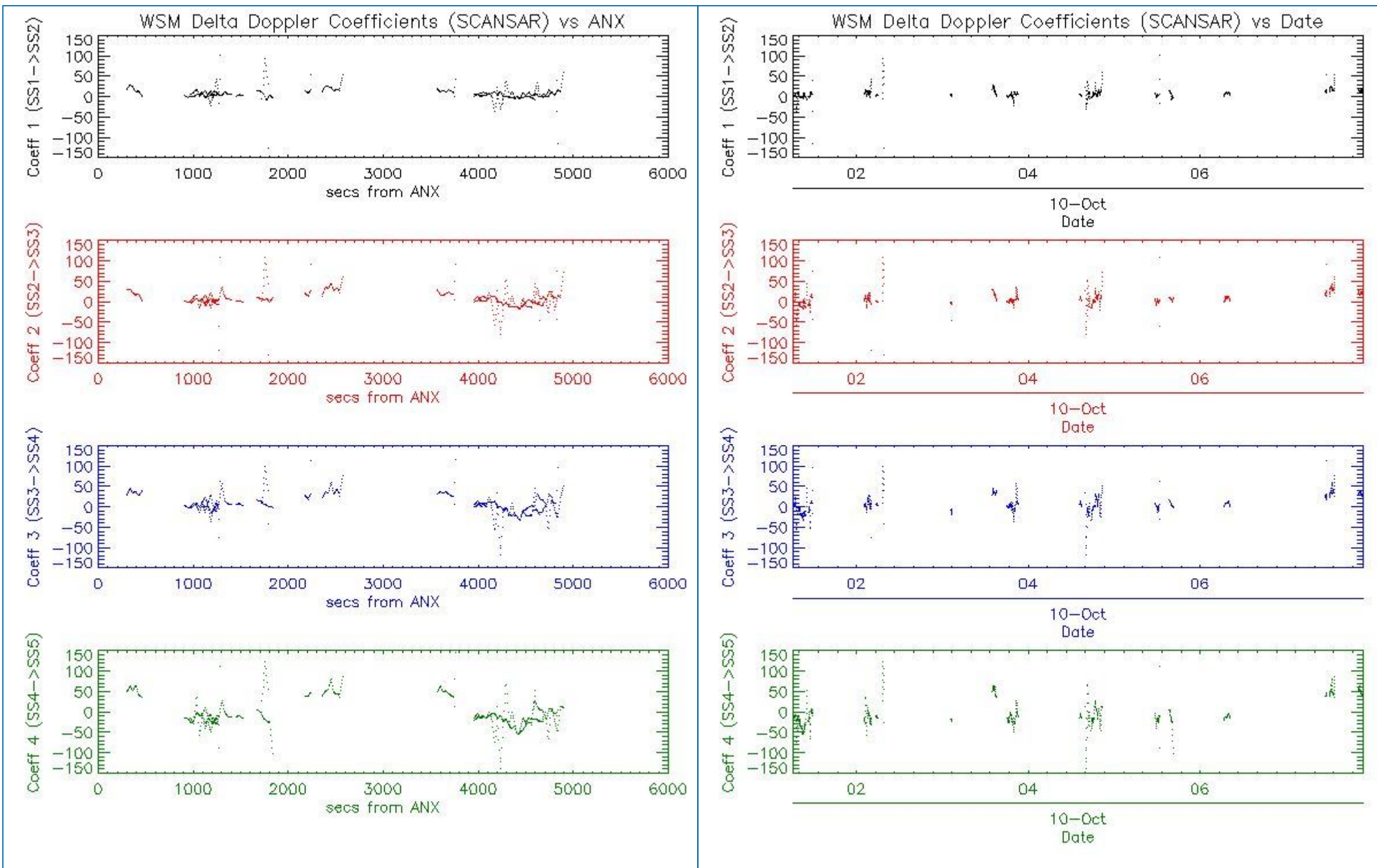




5.3 - Doppler JUMPS Analysis for WSM

[BACK TO MENU]

--	--



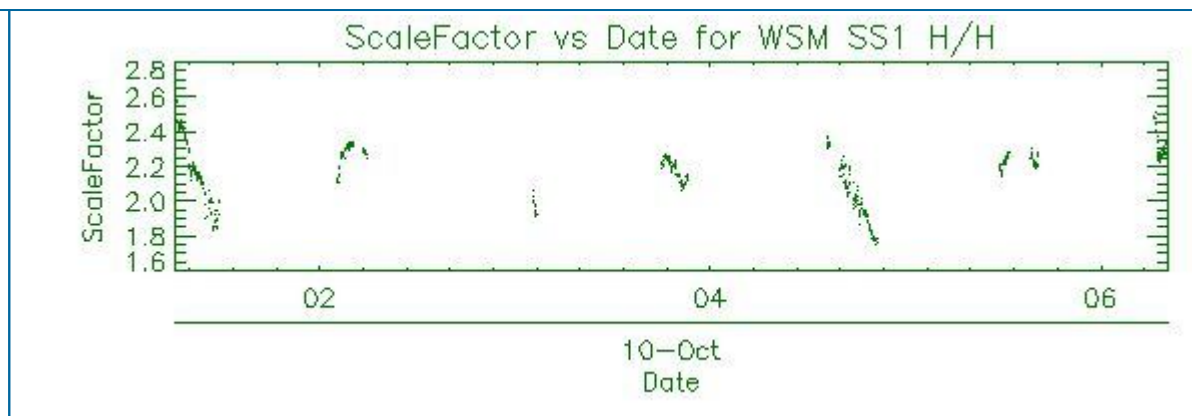
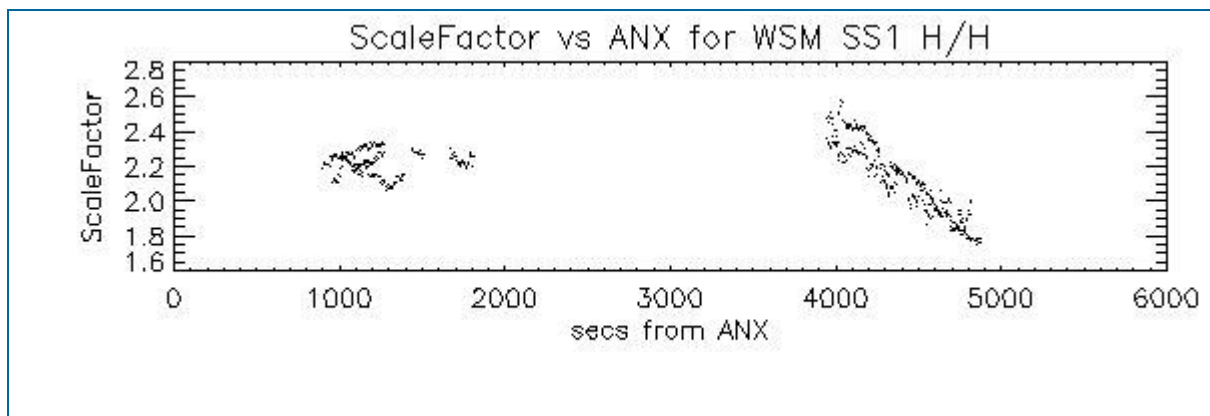
6 - CHIRP ANALYSIS

6.1 - Analysis for WSM SS1 H/H

6.1.1 - ScaleFactor

[[BACK TO MENU](#)]

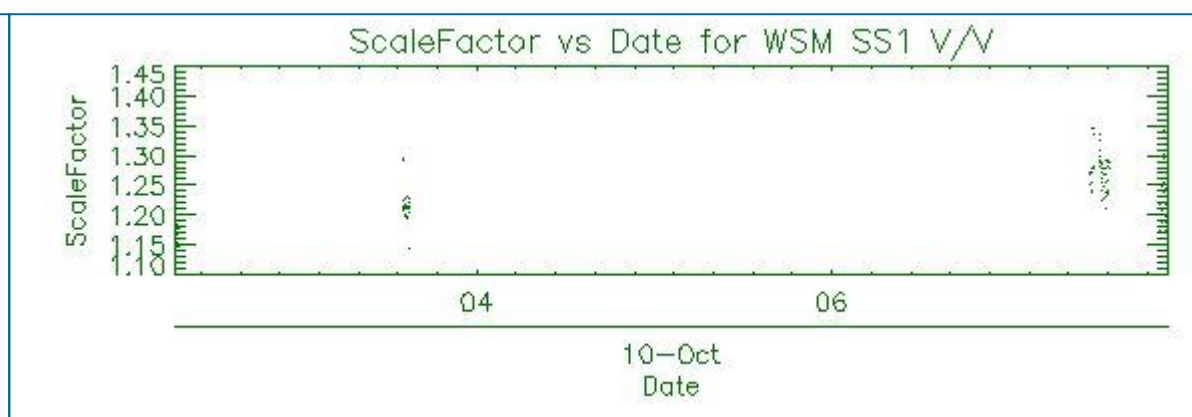
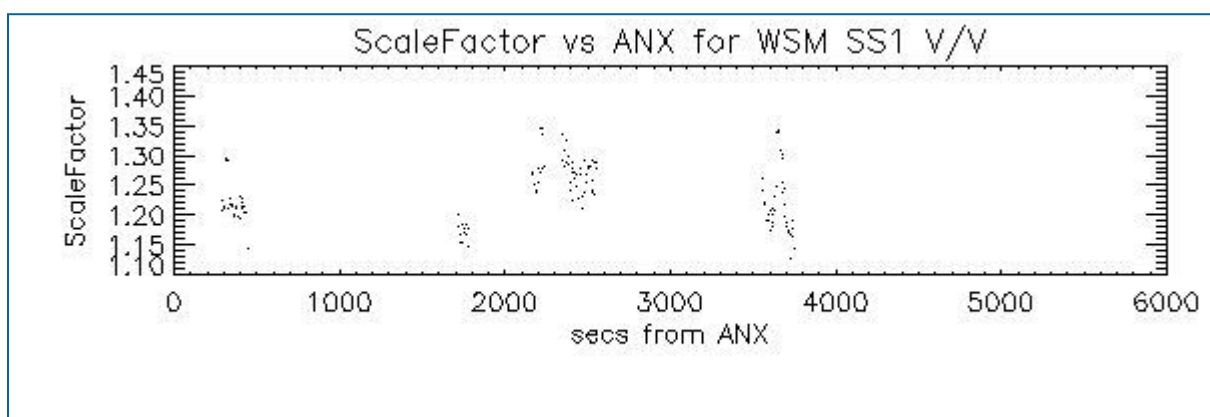
--	--



6.2 - Analysis for WSM SS1 V/V

6.2.1 - ScaleFactor

[[BACK TO MENU](#)]

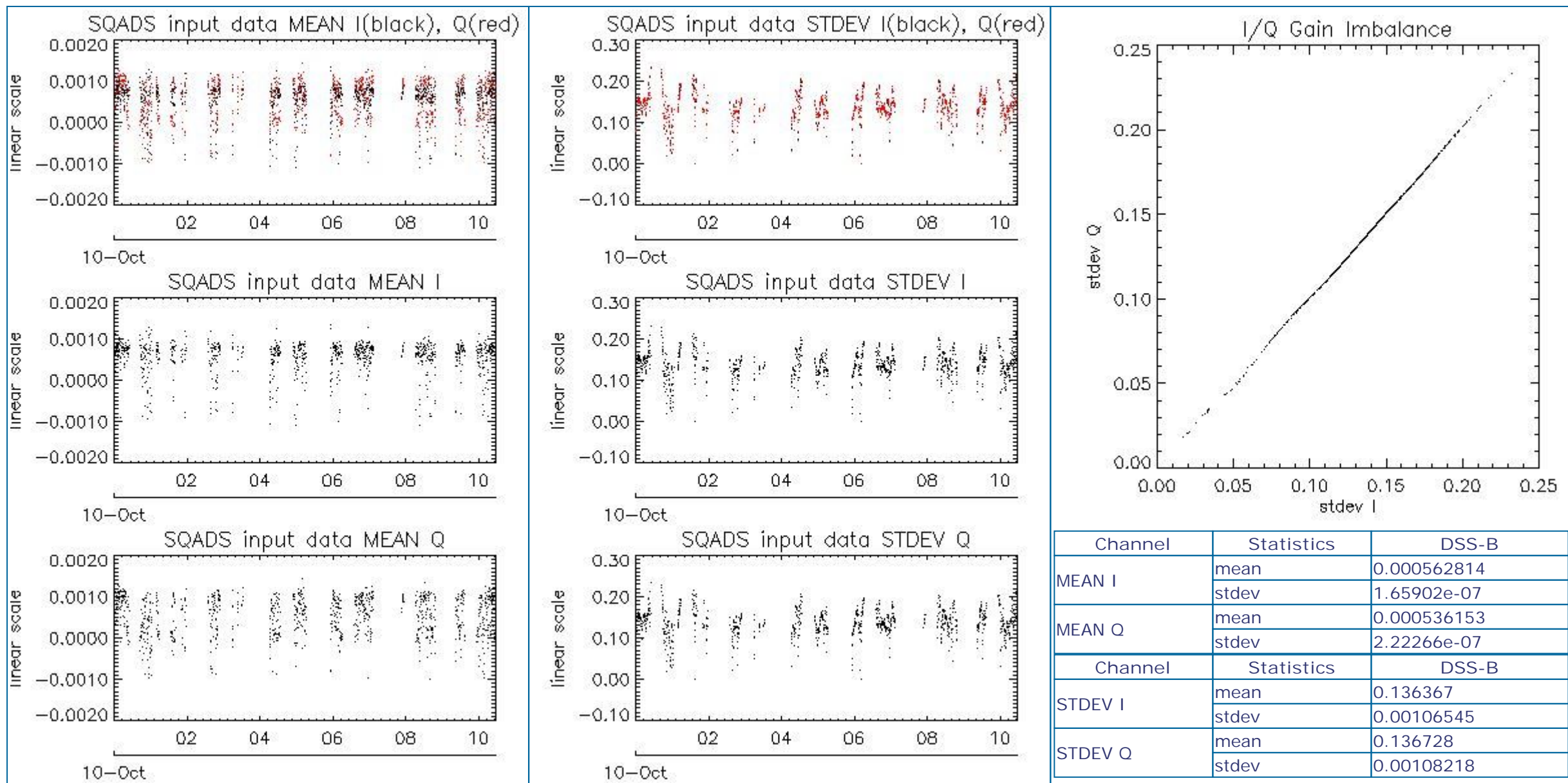


7 - RAW DATA ANALYSIS

7.1 - Analysis for WVS

[[BACK TO MENU](#)]

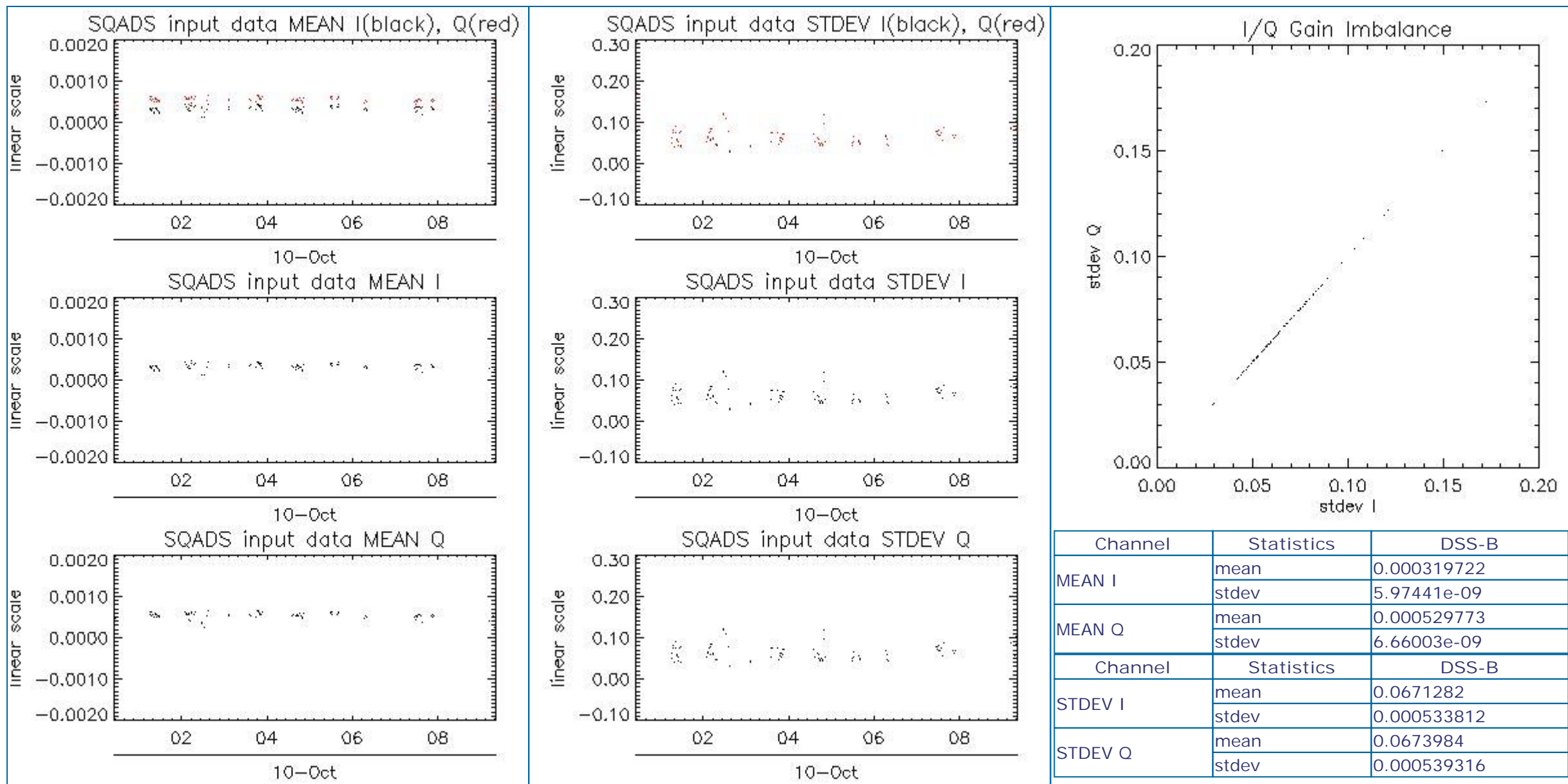
--	--	--



7.2 - Analysis for IMM

[[BACK TO MENU](#)]




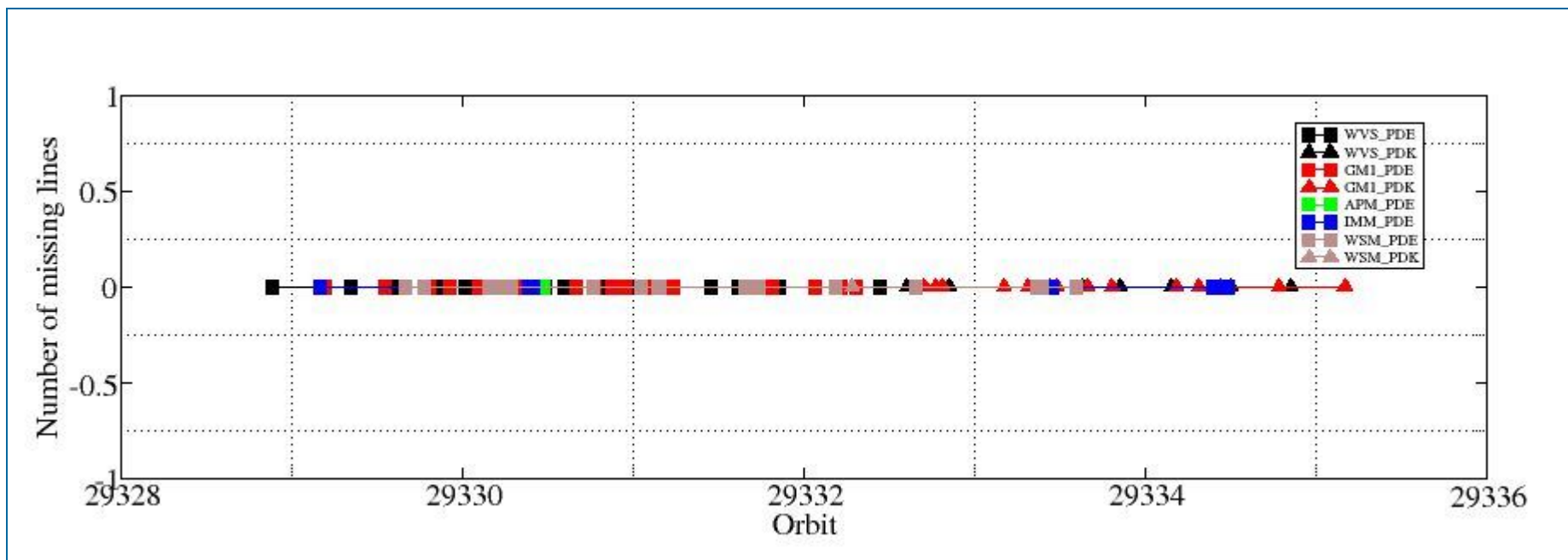


8 - TELEMETRY ANALYSIS

8.1 - Number of Missing lines

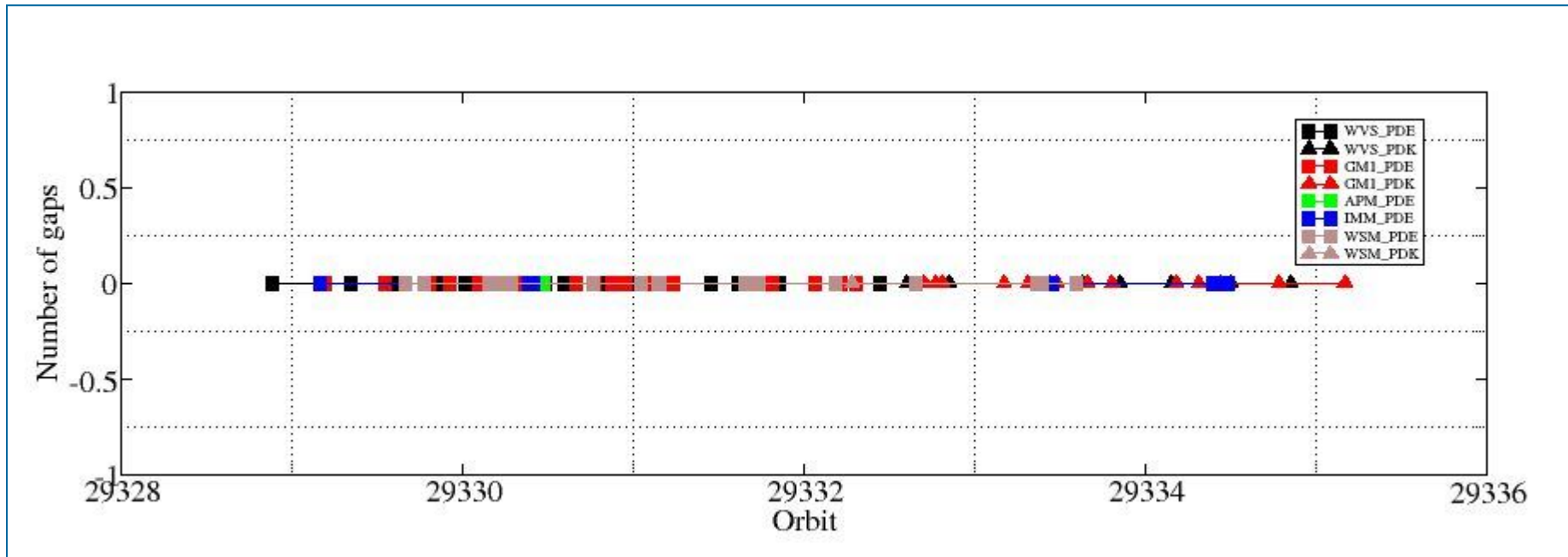
[BACK TO MENU]





8.2 - Number of Gaps

[[BACK TO MENU](#)]



ASAR DAILY REPORT for 071010
#####

MODE: DAILY
ANALYSIS: ALL
DATE: TODAY

Analysis will be performed from 2007-10-10 00:00:00 to 2007-10-10 19:00:01
Results will be exported to the directory: ./RESULTS/DAILY/071010/

DATA SUMMARY

Summary will be performed from 2007-10-10 00:00:00 to 2007-10-10 19:00:01
Results will be exported to the directory: ./RESULTS/DAILY/071010/DATA_SUMMARY

Creating directory ./RESULTS/DAILY/071010/DATA_SUMMARY...
Writing file ./RESULTS/DAILY/071010/DATA_SUMMARY/Data_summary.html...

Getting WVS products list from 2007-10-10 00:00:00 to 2007-10-10 19:00:01...
Writing file ./RESULTS/DAILY/071010/DATA_SUMMARY/List_WVS_products_used.xls...
Writing file ./RESULTS/DAILY/071010/DATA_SUMMARY/List_WVS_products_used.txt...

Getting GM1 products list from 2007-10-10 00:00:00 to 2007-10-10 19:00:01...
Writing file ./RESULTS/DAILY/071010/DATA_SUMMARY/List_GM1_products_used.xls...
Writing file ./RESULTS/DAILY/071010/DATA_SUMMARY/List_GM1_products_used.txt...

Getting APM products list from 2007-10-10 00:00:00 to 2007-10-10 19:00:01...
Writing file ./RESULTS/DAILY/071010/DATA_SUMMARY/List_APM_products_used.xls...
Writing file ./RESULTS/DAILY/071010/DATA_SUMMARY/List_APM_products_used.txt...

Getting IMM products list from 2007-10-10 00:00:00 to 2007-10-10 19:00:01...
Writing file ./RESULTS/DAILY/071010/DATA_SUMMARY/List_IMM_products_used.xls...
Writing file ./RESULTS/DAILY/071010/DATA_SUMMARY/List_IMM_products_used.txt...

Getting WSM products list from 2007-10-10 00:00:00 to 2007-10-10 19:00:01...
Writing file ./RESULTS/DAILY/071010/DATA_SUMMARY/List_WSM_products_used.xls...
Writing file ./RESULTS/DAILY/071010/DATA_SUMMARY/List_WSM_products_used.txt...

Getting MS products list from 2007-10-10 00:00:00 to 2007-10-10 19:00:01...
Writing file ./RESULTS/DAILY/071010/DATA_SUMMARY/List_MS_products_used.xls...
Writing file ./RESULTS/DAILY/071010/DATA_SUMMARY/List_MS_products_used.txt...

DATA SUMMARY completed
#####

AUXILIARY FILES ANALYSIS

Analysis will be performed from 2007-10-10 00:00:00 to 2007-10-10 19:00:01
Results will be exported to the directory: ./RESULTS/DAILY/071010/AUXILIARY

Creating directory ./RESULTS/DAILY/071010/AUXILIARY...

Looking for the IECF operational ADFs list...



No IECF ADFs list available for the selected period...

Writing file ./RESULTS/DAILY/071010/AUXILIARY/ASAR_ADFs_IECF_List3.html...

AUXILIARY FILES ANALYSIS completed
#####

MODULE STEPPING ANALYSIS

Analysis will be performed from 2007-10-10 00:00:00 to 2007-10-10 19:00:01
Results will be exported to the directory: ./RESULTS/DAILY/071010/MODULE_STEPPING

Creating directory ./RESULTS/DAILY/071010/MODULE_STEPPING...
Creating directory ./RESULTS/DAILY/071010/MODULE_STEPPING/FIRST_REFERENCE...
Creating directory ./RESULTS/DAILY/071010/MODULE_STEPPING/SECOND_REFERENCE...
Creating directory ./RESULTS/DAILY/071010/MODULE_STEPPING/PREVIOUS_PRODUCT_REFERENCE...
Deleting old files...

Creating images comparing with second reference...

Exporting results to the directory ../../RESULTS/DAILY/071010/MODULE_STEPPING/SECOND_REFERENCE...

Polarization: H
Reference product: ASA_MS__0PNPDK20050922_062651_000000152041_00034_18625_0041.N1
Test product: ASA_MS__0PNPDE20071009_050907_000000162062_00205_29317_0220.N1
H
H
../../RESULTS/DAILY/071010/MODULE_STEPPING/SECOND_REFERENCE/TGH_20071009_050907-20050922_062651.png
../../RESULTS/DAILY/071010/MODULE_STEPPING/SECOND_REFERENCE/TPH_20071009_050907-20050922_062651.png
../../RESULTS/DAILY/071010/MODULE_STEPPING/SECOND_REFERENCE/RGH_20071009_050907-20050922_062651.png
../../RESULTS/DAILY/071010/MODULE_STEPPING/SECOND_REFERENCE/RPH_20071009_050907-20050922_062651.png

Polarization: V
Reference product: ASA_MS__0PNPDK20050923_055514_000000152041_00048_18639_0042.N1
Test product: ASA_MS__0PNPDE20071010_043730_000000162062_00219_29331_0221.N1
V
V
../../RESULTS/DAILY/071010/MODULE_STEPPING/SECOND_REFERENCE/TGV_20071010_043730-20050923_055514.png
../../RESULTS/DAILY/071010/MODULE_STEPPING/SECOND_REFERENCE/TPV_20071010_043730-20050923_055514.png
../../RESULTS/DAILY/071010/MODULE_STEPPING/SECOND_REFERENCE/RGV_20071010_043730-20050923_055514.png
../../RESULTS/DAILY/071010/MODULE_STEPPING/SECOND_REFERENCE/RPV_20071010_043730-20050923_055514.png

Creating images comparing with previous product reference...

Exporting results to the directory ../../RESULTS/DAILY/071010/MODULE_STEPPING/PREVIOUS_PRODUCT_REFERENCE...

Polarization: H
Reference product: ASA_MS__0PNPDK20071007_061221_000000162062_00177_29289_0391.N1
Test product: ASA_MS__0PNPDE20071009_050907_000000162062_00205_29317_0220.N1
H
H
../../RESULTS/DAILY/071010/MODULE_STEPPING/PREVIOUS_PRODUCT_REFERENCE/TGH_20071009_050907-20071007_061221.png
../../RESULTS/DAILY/071010/MODULE_STEPPING/PREVIOUS_PRODUCT_REFERENCE/TPH_20071009_050907-20071007_061221.png
../../RESULTS/DAILY/071010/MODULE_STEPPING/PREVIOUS_PRODUCT_REFERENCE/RGH_20071009_050907-20071007_061221.png
../../RESULTS/DAILY/071010/MODULE_STEPPING/PREVIOUS_PRODUCT_REFERENCE/RPH_20071009_050907-20071007_061221.png

Polarization: V
Reference product: ASA_MS__0PNPDE20071008_054044_000000162062_00191_29303_0219.N1
Test product: ASA_MS__0PNPDE20071010_043730_000000162062_00219_29331_0221.N1
V

V

../../RESULTS/DAILY/071010/MODULE_STEPPING/PREVIOUS_PRODUCT_REFERENCE/TGV_20071010_043730-20071008_054044.png
../../RESULTS/DAILY/071010/MODULE_STEPPING/PREVIOUS_PRODUCT_REFERENCE/TPV_20071010_043730-20071008_054044.png
../../RESULTS/DAILY/071010/MODULE_STEPPING/PREVIOUS_PRODUCT_REFERENCE/RGV_20071010_043730-20071008_054044.png
../../RESULTS/DAILY/071010/MODULE_STEPPING/PREVIOUS_PRODUCT_REFERENCE/RPV_20071010_043730-20071008_054044.png

MODULE_STEPPING ANALYSIS completed

#####

CALIBRATION PULSES ANALYSIS

#####

Creating directory ./RESULTS/DAILY/071010/CALIBRATION_PULSES...

ALL ROWS Analysis will be performed from 2007-10-10 00:00:00 to 2007-10-10 19:00:01

Analysing products WVS IS2 V/V

Writing image ../../RESULTS/DAILY/071010//CALIBRATION_PULSES/Calibration_pulses_all_rows_WVS_IS2_VV.png...

Analysing products GM1 SS3 H/H

Writing image ../../RESULTS/DAILY/071010//CALIBRATION_PULSES/Calibration_pulses_all_rows_GM1_SS3_HH.png...

TEMPORAL EVOLUTION Analysis will be performed from 2007-10-10 00:00:00 to 2007-10-10 19:00:01

Analysing products WVS IS2 V/V

Getting calibration pulses data for WVS IS2 V/V from 2007-10-10 00:00:00 to 2007-10-10 19:00:01. Rows: 1/5/9/13/17/21/25/29

Writing file ./RESULTS/DAILY/071010/CALIBRATION_PULSES/Calibration_pulses_data_WVS_IS2_VV_2007-10-10_1.dat...

Writing ../../RESULTS/DAILY/071010//CALIBRATION_PULSES/Average_P1_P1a_P2_P3_WVS_IS2_VV_1.png...

Writing ../../RESULTS/DAILY/071010//CALIBRATION_PULSES/Transmit_Power_WVS_IS2_VV_1.png...

Getting calibration pulses data for WVS IS2 V/V from 2007-10-10 00:00:00 to 2007-10-10 19:00:01. Rows: 2/6/10/14/18/22/26/30

Writing file ./RESULTS/DAILY/071010/CALIBRATION_PULSES/Calibration_pulses_data_WVS_IS2_VV_2007-10-10_2.dat...

Writing ../../RESULTS/DAILY/071010//CALIBRATION_PULSES/Average_P1_P1a_P2_P3_WVS_IS2_VV_2.png...

Writing ../../RESULTS/DAILY/071010//CALIBRATION_PULSES/Transmit_Power_WVS_IS2_VV_2.png...

Getting calibration pulses data for WVS IS2 V/V from 2007-10-10 00:00:00 to 2007-10-10 19:00:01. Rows: 3/7/11/15/19/23/27/31

Writing file ./RESULTS/DAILY/071010/CALIBRATION_PULSES/Calibration_pulses_data_WVS_IS2_VV_2007-10-10_3.dat...

Writing ../../RESULTS/DAILY/071010//CALIBRATION_PULSES/Average_P1_P1a_P2_P3_WVS_IS2_VV_3.png...

Writing ../../RESULTS/DAILY/071010//CALIBRATION_PULSES/Transmit_Power_WVS_IS2_VV_3.png...

Getting calibration pulses data for WVS IS2 V/V from 2007-10-10 00:00:00 to 2007-10-10 19:00:01. Rows: 4/8/12/16/20/24/28/32

Writing file ./RESULTS/DAILY/071010/CALIBRATION_PULSES/Calibration_pulses_data_WVS_IS2_VV_2007-10-10_4.dat...

Writing ../../RESULTS/DAILY/071010//CALIBRATION_PULSES/Average_P1_P1a_P2_P3_WVS_IS2_VV_4.png...

Writing ../../RESULTS/DAILY/071010//CALIBRATION_PULSES/Transmit_Power_WVS_IS2_VV_4.png...

Analysing products GM1 SS3 H/H

Getting calibration pulses data for GM1 SS3 H/H from 2007-10-10 00:00:00 to 2007-10-10 19:00:01. Rows: 1/5/9/13/17/21/25/29

Writing file ./RESULTS/DAILY/071010/CALIBRATION_PULSES/Calibration_pulses_data_GM1_SS3_HH_2007-10-10_1.dat...

Writing ../../RESULTS/DAILY/071010//CALIBRATION_PULSES/Average_P1_P1a_P2_P3_GM1_SS3_HH_1.png...

Writing ../../RESULTS/DAILY/071010//CALIBRATION_PULSES/Transmit_Power_GM1_SS3_HH_1.png...

Getting calibration pulses data for GM1 SS3 H/H from 2007-10-10 00:00:00 to 2007-10-10 19:00:01. Rows: 2/6/10/14/18/22/26/30

Writing file ./RESULTS/DAILY/071010/CALIBRATION_PULSES/Calibration_pulses_data_GM1_SS3_HH_2007-10-10_2.dat...

Writing ../../RESULTS/DAILY/071010//CALIBRATION_PULSES/Average_P1_P1a_P2_P3_GM1_SS3_HH_2.png...

Writing ../../RESULTS/DAILY/071010//CALIBRATION_PULSES/Transmit_Power_GM1_SS3_HH_2.png...

Getting calibration pulses data for GM1 SS3 H/H from 2007-10-10 00:00:00 to 2007-10-10 19:00:01. Rows: 3/7/11/15/19/23/27/31
Writing file ./RESULTS/DAILY/071010/CALIBRATION_PULSES/Calibration_pulses_data_GM1_SS3_HH_2007-10-10_3.dat...
Writing ../../RESULTS/DAILY/071010//CALIBRATION_PULSES/Average_P1_P1a_P2_P3_GM1_SS3_HH_3.png...
Writing ../../RESULTS/DAILY/071010//CALIBRATION_PULSES/Transmit_Power_GM1_SS3_HH_3.png...

Getting calibration pulses data for GM1 SS3 H/H from 2007-10-10 00:00:00 to 2007-10-10 19:00:01. Rows: 4/8/12/16/20/24/28/32
Writing file ./RESULTS/DAILY/071010/CALIBRATION_PULSES/Calibration_pulses_data_GM1_SS3_HH_2007-10-10_4.dat...
Writing ../../RESULTS/DAILY/071010//CALIBRATION_PULSES/Average_P1_P1a_P2_P3_GM1_SS3_HH_4.png...
Writing ../../RESULTS/DAILY/071010//CALIBRATION_PULSES/Transmit_Power_GM1_SS3_HH_4.png...

CALIBRATION PULSES ANALYSIS completed

#####

DOPPLER ANALYSIS

#####

Creating directory ./RESULTS/DAILY/071010/DOPPLER...

DOPPLER ANX Analysis will be performed from 2007-10-10 00:00:00 to 2007-10-10 19:00:01

Analysing products WVS IS2 V/V

Getting doppler data for WVS IS2 V/V from 2007-10-10 00:00:00 to 2007-10-10 19:00:01...

Writing file ./RESULTS/DAILY/071010/DOPPLER/Doppler_data_WVS_IS2_VV_2007-10-10.dat...

Running IDL program...

Writing file ../../RESULTS/DAILY/071010/DOPPLER/DOPPLER_ANX_WVS_IS2_VV.png...

Analysing products GM1 SS1 H/H

Getting doppler data for GM1 SS1 H/H from 2007-10-10 00:00:00 to 2007-10-10 19:00:01...

Writing file ./RESULTS/DAILY/071010/DOPPLER/Doppler_data_GM1_SS1_HH_2007-10-10.dat...

Running IDL program...

Writing file ../../RESULTS/DAILY/071010/DOPPLER/DOPPLER_ANX_GM1_SS1_HH.png...

DOPPLER JUMPS Analysis will be performed on WSM products from 2007-10-10 00:00:00 to 2007-10-10 19:00:01

Analysing by default products WSM

Getting doppler jumps data for WSM from 2007-10-10 00:00:00 to 2007-10-10 19:00:01...

Writing file ./RESULTS/DAILY/071010/DOPPLER/Doppler_Jumps_data_WSM_2007-10-10.dat...

Running IDL program...

Writing file ../../RESULTS/DAILY/071010/DOPPLER/DOPPLER_JUMPS_ANX_WSM.png...

Writing file ../../RESULTS/DAILY/071010/DOPPLER/DOPPLER_JUMPS_Date_WSM.png...

DOPPLER MAP Analysis will be performed from 2007-10-10 00:00:00 to 2007-10-10 19:00:01

Analysing products WVS IS2 V/V

Loading predicted doppler values....

Phase: descending

Found data...

Computing mean error doppler estimated-predicted...

Mean error = -14.680851 Hz

Writing file ../../RESULTS/DAILY/071010//DOPPLER/DOPPLER_Estimated-Predicted-MeanError_WVS_IS2_VV_desc.jpg...

Writing file ../../RESULTS/DAILY/071010//DOPPLER/DOPPLER_Absolute_WVS_IS2_VV_desc.jpg...

```
Loading predicted doppler values....
Phase: ascending
Found data...
Computing mean error doppler estimated-predicted...
Mean error = -12.931966 Hz
Writing file ../../RESULTS/DAILY/071010//DOPPLER/DOPPLER_Estimated-Predicted-MeanError_WVS_IS2_VV_asc.jpg...
Writing file ../../RESULTS/DAILY/071010//DOPPLER/DOPPLER_Absolute_WVS_IS2_VV_asc.jpg...
```

```
Analysing products GM1 SS1 H/H
Loading predicted doppler values....
Phase: descending
Found data...
Computing mean error doppler estimated-predicted...
Mean error = -14.846772 Hz
Writing file ../../RESULTS/DAILY/071010//DOPPLER/DOPPLER_Estimated-Predicted-MeanError_GM1_SS1_HH_desc.jpg...
Writing file ../../RESULTS/DAILY/071010//DOPPLER/DOPPLER_Absolute_GM1_SS1_HH_desc.jpg...
```

```
Loading predicted doppler values....
Phase: ascending
Found data...
Computing mean error doppler estimated-predicted...
Mean error = -20.556193 Hz
Writing file ../../RESULTS/DAILY/071010//DOPPLER/DOPPLER_Estimated-Predicted-MeanError_GM1_SS1_HH_asc.jpg...
Writing file ../../RESULTS/DAILY/071010//DOPPLER/DOPPLER_Absolute_GM1_SS1_HH_asc.jpg...
```

```
DOPPLER ANALYSIS completed
#####
```

```
CHIRP ANALYSIS
#####
Creating directory ./RESULTS/DAILY/071010/CHIRP...
```

```
*****
*****
CHIRP Analysis will be performed from 2007-10-10 00:00:00 to 2007-10-10 19:00:01
```

```
Analysing products WSM SS1 H/H
*****
Getting ScaleFactor data for WSM SS1 H/H from 2007-10-10 00:00:00 to 2007-10-10 19:00:01...
Writing file ./RESULTS/DAILY/071010/CHIRP/ScaleFactor_data_WSM_SS1_HH_2007-10-10.dat...
Running IDL program...
Writing file ../../RESULTS/DAILY/071010/CHIRP/ScaleFactor_ANX_WSM_SS1_HH.png...
Writing file ../../RESULTS/DAILY/071010/CHIRP/ScaleFactor_DATE_WSM_SS1_HH.png...
```

```
Analysing products WSM SS1 V/V
*****
Getting ScaleFactor data for WSM SS1 V/V from 2007-10-10 00:00:00 to 2007-10-10 19:00:01...
Writing file ./RESULTS/DAILY/071010/CHIRP/ScaleFactor_data_WSM_SS1_VV_2007-10-10.dat...
Running IDL program...
Writing file ../../RESULTS/DAILY/071010/CHIRP/ScaleFactor_ANX_WSM_SS1_VV.png...
Writing file ../../RESULTS/DAILY/071010/CHIRP/ScaleFactor_DATE_WSM_SS1_VV.png...
```

```
CHIRP ANALYSIS completed
#####
```


RAW DATA ANALYSIS

Analysis will be performed from 2007-10-10 00:00:00 to 2007-10-10 19:00:01
Results will be exported to the directory: ./RESULTS/DAILY/071010/RAW_DATA

Creating directory ./RESULTS/DAILY/071010/RAW_DATA...

Getting raw data for WVS from 2007-10-10 00:00:00 to 2007-10-10 19:00:01...
Writing file ./RESULTS/DAILY/071010/RAW_DATA/Raw_data_WVS_2007-10-10.dat...
Running IDL program to create graphs...

Creating image ../../RESULTS/DAILY/071010/RAW_DATA/Raw_data_WVS_input_mean.png...
Creating image ../../RESULTS/DAILY/071010/RAW_DATA/Raw_data_WVS_input_stdev.png...
Creating image ../../RESULTS/DAILY/071010/RAW_DATA/Raw_data_WVS_gain_imbalance.png...

Getting raw data for IMM from 2007-10-10 00:00:00 to 2007-10-10 19:00:01...
Writing file ./RESULTS/DAILY/071010/RAW_DATA/Raw_data_IMM_2007-10-10.dat...
Running IDL program to create graphs...

Creating image ../../RESULTS/DAILY/071010/RAW_DATA/Raw_data_IMM_input_mean.png...
Creating image ../../RESULTS/DAILY/071010/RAW_DATA/Raw_data_IMM_input_stdev.png...
Creating image ../../RESULTS/DAILY/071010/RAW_DATA/Raw_data_IMM_gain_imbalance.png...

RAW DATA ANALYSIS completed
#####

TELEMETRY ANALYSIS

Analysis will be performed from 2007-10-10 00:00:00 to 2007-10-10 19:00:01
Results will be exported to the directory: ./RESULTS/DAILY/071010/TELEMETRY

Creating directory ./RESULTS/DAILY/071010/TELEMETRY...

Looking for gaps and missing lines in WVS products...

Checking 17 products from PDE...
Checking 7 products from PDK...

Looking for gaps and missing lines in GM1 products...

Checking 19 products from PDE...
Checking 14 products from PDK...

Looking for gaps and missing lines in APM products...

Checking 1 products from PDE...
No products from PDK...

Looking for gaps and missing lines in IMM products...

Checking 10 products from PDE...
No products from PDK...

Looking for gaps and missing lines in WSM products...

Checking 16 products from PDE...
Checking 1 products from PDK...

Creating graph of missing lines and gaps...



Creating image: ./RESULTS/DAILY/071010/TELEMETRY/TELEMETRY_Missing_lines.png...
 Creating image: ./RESULTS/DAILY/071010/TELEMETRY/TELEMETRY_Gaps.png...

TELEMETRY ANALYSIS completed

#####

BROWSE PRODUCTS ANALYSIS

#####

Analysis will be performed on 2007-10-10

Scanning directory /nas3/ENVISAT/ASAR//ASA_GM_BP...
 Results will be exported to the directory: /nas3/ENVISAT/ASAR//ASA_GM_BP/JPG/20071010/

Stripping browse product /nas3/ENVISAT/ASAR//ASA_GM_BP/ASA_GM_BPZPDE20071010_002806_000008942062_00217_29329_8431.N1 ...
 Stripping browse product /nas3/ENVISAT/ASAR//ASA_GM_BP/ASA_GM_BPZPDE20071010_010326_000003442062_00217_29329_8439.N1 ...
 Stripping browse product /nas3/ENVISAT/ASAR//ASA_GM_BP/ASA_GM_BPZPDE20071010_012936_000002532062_00217_29329_8452.N1 ...
 Stripping browse product /nas3/ENVISAT/ASAR//ASA_GM_BP/ASA_GM_BPZPDE20071010_014136_000005672062_00217_29329_8575.N1 ...
 Stripping browse product /nas3/ENVISAT/ASAR//ASA_GM_BP/ASA_GM_BPZPDE20071010_015921_000003562062_00218_29330_8579.N1 ...
 Stripping browse product /nas3/ENVISAT/ASAR//ASA_GM_BP/ASA_GM_BPZPDE20071010_021501_000001692062_00218_29330_8577.N1 ...
 Stripping browse product /nas3/ENVISAT/ASAR//ASA_GM_BP/ASA_GM_BPZPDE20071010_021936_000005192062_00218_29330_8587.N1 ...
 Stripping browse product /nas3/ENVISAT/ASAR//ASA_GM_BP/ASA_GM_BPZPDE20071010_023236_000000782062_00218_29330_8594.N1 ...
 Stripping browse product /nas3/ENVISAT/ASAR//ASA_GM_BP/ASA_GM_BPZPDE20071010_025532_000005982062_00218_29330_8723.N1 ...
 Stripping browse product /nas3/ENVISAT/ASAR//ASA_GM_BP/ASA_GM_BPZPDE20071010_030712_000004342062_00218_29330_8727.N1 ...
 Stripping browse product /nas3/ENVISAT/ASAR//ASA_GM_BP/ASA_GM_BPZPDE20071010_031705_000001872062_00218_29330_8725.N1 ...
 Stripping browse product /nas3/ENVISAT/ASAR//ASA_GM_BP/ASA_GM_BPZPDE20071010_032025_000001572062_00218_29330_8735.N1 ...
 Stripping browse product /nas3/ENVISAT/ASAR//ASA_GM_BP/ASA_GM_BPZPDE20071010_032505_000003382062_00218_29330_8737.N1 ...
 Stripping browse product /nas3/ENVISAT/ASAR//ASA_GM_BP/ASA_GM_BPZPDE20071010_033935_000003202062_00219_29331_8739.N1 ...
 Stripping browse product /nas3/ENVISAT/ASAR//ASA_GM_BP/ASA_GM_BPZPDE20071010_035337_000013222062_00219_29331_8834.N1 ...
 Stripping browse product /nas3/ENVISAT/ASAR//ASA_GM_BP/ASA_GM_BPZPDE20071010_045148_000001932062_00219_29331_8897.N1 ...
 Stripping browse product /nas3/ENVISAT/ASAR//ASA_GM_BP/ASA_GM_BPZPDE20071010_051702_000006882062_00220_29332_8899.N1 ...
 Stripping browse product /nas3/ENVISAT/ASAR//ASA_GM_BP/ASA_GM_BPZPDE20071010_053215_000003622062_00220_29332_8901.N1 ...
 Stripping browse product /nas3/ENVISAT/ASAR//ASA_GM_BP/ASA_GM_BPZPDE20071010_054119_000008512062_00220_29332_8932.N1 ...
 Stripping browse product /nas3/ENVISAT/ASAR//ASA_GM_BP/ASA_GM_BPZPDK20071010_062102_000001932062_00220_29332_9252.N1 ...
 Stripping browse product /nas3/ENVISAT/ASAR//ASA_GM_BP/ASA_GM_BPZPDK20071010_062714_000000962062_00220_29332_9254.N1 ...
 Stripping browse product /nas3/ENVISAT/ASAR//ASA_GM_BP/ASA_GM_BPZPDK20071010_063137_000002412062_00220_29332_9259.N1 ...
 Stripping browse product /nas3/ENVISAT/ASAR//ASA_GM_BP/ASA_GM_BPZPDK20071010_070752_000006822062_00221_29333_9279.N1 ...
 Stripping browse product /nas3/ENVISAT/ASAR//ASA_GM_BP/ASA_GM_BPZPDK20071010_072210_000003022062_00221_29333_9318.N1 ...
 Stripping browse product /nas3/ENVISAT/ASAR//ASA_GM_BP/ASA_GM_BPZPDK20071010_073523_000000782062_00221_29333_9320.N1 ...
 Stripping browse product /nas3/ENVISAT/ASAR//ASA_GM_BP/ASA_GM_BPZPDK20071010_073901_000006822062_00221_29333_9322.N1 ...
 Stripping browse product /nas3/ENVISAT/ASAR//ASA_GM_BP/ASA_GM_BPZPDK20071010_075720_000007252062_00221_29333_9324.N1 ...
 Stripping browse product /nas3/ENVISAT/ASAR//ASA_GM_BP/ASA_GM_BPZPDK20071010_081142_000002712062_00221_29333_9332.N1 ...
 Stripping browse product /nas3/ENVISAT/ASAR//ASA_GM_BP/ASA_GM_BPZPDK20071010_084959_000005012062_00222_29334_9334.N1 ...
 Stripping browse product /nas3/ENVISAT/ASAR//ASA_GM_BP/ASA_GM_BPZPDK20071010_090255_000001692062_00222_29334_9438.N1 ...
 Stripping browse product /nas3/ENVISAT/ASAR//ASA_GM_BP/ASA_GM_BPZPDK20071010_091531_000001442062_00222_29334_9441.N1 ...
 Stripping browse product /nas3/ENVISAT/ASAR//ASA_GM_BP/ASA_GM_BPZPDK20071010_094935_000004342062_00222_29334_9525.N1 ...
 Stripping browse product /nas3/ENVISAT/ASAR//ASA_GM_BP/ASA_GM_BPZPDK20071010_102859_000006282062_00223_29335_9534.N1 ...
 Stripping browse product /nas3/ENVISAT/ASAR//ASA_GM_BP/ASA_GM_BPZPDK20071010_105457_000001872062_00223_29335_9608.N1 ...
 Stripping browse product /nas3/ENVISAT/ASAR//ASA_GM_BP/ASA_GM_BPZPDK20071010_112050_000004652062_00223_29335_9613.N1 ...
 Stripping browse product /nas3/ENVISAT/ASAR//ASA_GM_BP/ASA_GM_BPZPDK20071010_120857_000002472062_00224_29336_9615.N1 ...
 Stripping browse product /nas3/ENVISAT/ASAR//ASA_GM_BP/ASA_GM_BPZPDK20071010_121638_000001442062_00224_29336_9622.N1 ...
 Stripping browse product /nas3/ENVISAT/ASAR//ASA_GM_BP/ASA_GM_BPZPDK20071010_121800_000001142062_00224_29336_9747.N1 ...
 Stripping browse product /nas3/ENVISAT/ASAR//ASA_GM_BP/ASA_GM_BPZPDK20071010_124657_000003502062_00224_29336_9749.N1 ...
 Stripping browse product /nas3/ENVISAT/ASAR//ASA_GM_BP/ASA_GM_BPZPDK20071010_125301_000000962062_00224_29336_9754.N1 ...
 Stripping browse product /nas3/ENVISAT/ASAR//ASA_GM_BP/ASA_GM_BPZPDK20071010_130626_000006942062_00224_29336_9759.N1 ...
 Stripping browse product /nas3/ENVISAT/ASAR//ASA_GM_BP/ASA_GM_BPZPDK20071010_132226_000004652062_00224_29336_9764.N1 ...
 Stripping browse product /nas3/ENVISAT/ASAR//ASA_GM_BP/ASA_GM_BPZPDK20071010_134527_000009002062_00225_29337_9774.N1 ...
 Stripping browse product /nas3/ENVISAT/ASAR//ASA_GM_BP/ASA_GM_BPZPDK20071010_135923_000006342062_00225_29337_9884.N1 ...
 Stripping browse product /nas3/ENVISAT/ASAR//ASA_GM_BP/ASA_GM_BPZPDK20071010_141342_000001752062_00225_29337_9886.N1 ...
 Stripping browse product /nas3/ENVISAT/ASAR//ASA_GM_BP/ASA_GM_BPZPDK20071010_142124_000002652062_00225_29337_9891.N1 ...
 Stripping browse product /nas3/ENVISAT/ASAR//ASA_GM_BP/ASA_GM_BPZPDK20071010_142721_000000962062_00225_29337_9893.N1 ...
 Stripping browse product /nas3/ENVISAT/ASAR//ASA_GM_BP/ASA_GM_BPZPDK20071010_143944_000001872062_00225_29337_9895.N1 ...
 Stripping browse product /nas3/ENVISAT/ASAR//ASA_GM_BP/ASA_GM_BPZPDK20071010_144632_000004412062_00225_29337_9903.N1 ...
 Stripping browse product /nas3/ENVISAT/ASAR//ASA_GM_BP/ASA_GM_BPZPDK20071010_150411_000001442062_00225_29337_9905.N1 ...



Stripping browse product /nas3/ENVISAT/ASAR//ASA_GM_BP/ASA_GM_BPZPDK20071010_151742_000007492062_00226_29338_9915.N1 ...

ANALYSIS COMPLETED: 51 GM browse products to see...

Scanning directory /nas3/ENVISAT/ASAR//ASA_AP_BP...

Results will be exported to the directory: /nas3/ENVISAT/ASAR//ASA_AP_BP/JPG/20071010/

Stripping browse product /nas3/ENVISAT/ASAR//ASA_AP_BP/ASA_AP_BPZPDE20071010_023633_00000702062_00218_29330_8677.N1 ...

Stripping browse product /nas3/ENVISAT/ASAR//ASA_AP_BP/ASA_AP_BPZPDK20071010_134246_00000402062_00225_29337_9845.N1 ...

ANALYSIS COMPLETED: 2 AP browse products to see...

Scanning directory /nas3/ENVISAT/ASAR//ASA_IM_BP...

Results will be exported to the directory: /nas3/ENVISAT/ASAR//ASA_IM_BP/JPG/20071010/

Stripping browse product /nas3/ENVISAT/ASAR//ASA_IM_BP/ASA_IM_BPZPDE20071010_002528_000001402062_00217_29329_8540.N1 ...

Stripping browse product /nas3/ENVISAT/ASAR//ASA_IM_BP/ASA_IM_BPZPDE20071010_021051_000000952062_00218_29330_8685.N1 ...

Stripping browse product /nas3/ENVISAT/ASAR//ASA_IM_BP/ASA_IM_BPZPDE20071010_022818_000000992062_00218_29330_8687.N1 ...

Stripping browse product /nas3/ENVISAT/ASAR//ASA_IM_BP/ASA_IM_BPZPDE20071010_023117_000000622062_00218_29330_8545.N1 ...

Stripping browse product /nas3/ENVISAT/ASAR//ASA_IM_BP/ASA_IM_BPZPDE20071010_072912_000000362062_00221_29333_9044.N1 ...

Stripping browse product /nas3/ENVISAT/ASAR//ASA_IM_BP/ASA_IM_BPZPDE20071010_073640_000001212062_00221_29333_9068.N1 ...

Stripping browse product /nas3/ENVISAT/ASAR//ASA_IM_BP/ASA_IM_BPZPDE20071010_091119_000000392062_00222_29334_9080.N1 ...

Stripping browse product /nas3/ENVISAT/ASAR//ASA_IM_BP/ASA_IM_BPZPDE20071010_091755_000000622062_00222_29334_9082.N1 ...

Stripping browse product /nas3/ENVISAT/ASAR//ASA_IM_BP/ASA_IM_BPZPDE20071010_091755_000002202062_00222_29334_9096.N1 ...

Stripping browse product /nas3/ENVISAT/ASAR//ASA_IM_BP/ASA_IM_BPZPDE20071010_091956_000000992062_00222_29334_9090.N1 ...

Stripping browse product /nas3/ENVISAT/ASAR//ASA_IM_BP/ASA_IM_BPZPDK20071010_071917_000001572062_00221_29333_9436.N1 ...

Stripping browse product /nas3/ENVISAT/ASAR//ASA_IM_BP/ASA_IM_BPZPDK20071010_084616_000000532062_00222_29334_9414.N1 ...

Stripping browse product /nas3/ENVISAT/ASAR//ASA_IM_BP/ASA_IM_BPZPDK20071010_085822_000000812062_00222_29334_9446.N1 ...

Stripping browse product /nas3/ENVISAT/ASAR//ASA_IM_BP/ASA_IM_BPZPDK20071010_103928_000001122062_00223_29335_9552.N1 ...

Stripping browse product /nas3/ENVISAT/ASAR//ASA_IM_BP/ASA_IM_BPZPDK20071010_134129_000000362062_00225_29337_9843.N1 ...

Stripping browse product /nas3/ENVISAT/ASAR//ASA_IM_BP/ASA_IM_BPZPDK20071010_134354_000000762062_00225_29337_9851.N1 ...

Stripping browse product /nas3/ENVISAT/ASAR//ASA_IM_BP/ASA_IM_BPZPDK20071010_153258_000001422062_00226_29338_9999.N1 ...

Stripping browse product /nas3/ENVISAT/ASAR//ASA_IM_BP/ASA_IM_BPZPDK20071010_153629_000000962062_00226_29338_0009.N1 ...

ANALYSIS COMPLETED: 18 IM browse products to see...

Scanning directory /nas3/ENVISAT/ASAR//ASA_WS_BP...

Results will be exported to the directory: /nas3/ENVISAT/ASAR//ASA_WS_BP/JPG/20071010/

Stripping browse product /nas3/ENVISAT/ASAR//ASA_WS_BP/ASA_WS_BPZPDE20071010_011540_000005862062_00217_29329_8683.N1 ...

Stripping browse product /nas3/ENVISAT/ASAR//ASA_WS_BP/ASA_WS_BPZPDE20071010_012602_000002012062_00217_29329_8573.N1 ...

Stripping browse product /nas3/ENVISAT/ASAR//ASA_WS_BP/ASA_WS_BPZPDE20071010_020527_000003242062_00218_29330_8718.N1 ...

Stripping browse product /nas3/ENVISAT/ASAR//ASA_WS_BP/ASA_WS_BPZPDE20071010_021327_000000852062_00218_29330_8703.N1 ...

Stripping browse product /nas3/ENVISAT/ASAR//ASA_WS_BP/ASA_WS_BPZPDE20071010_021802_000000852062_00218_29330_8701.N1 ...

Stripping browse product /nas3/ENVISAT/ASAR//ASA_WS_BP/ASA_WS_BPZPDE20071010_030538_000000852062_00218_29330_8705.N1 ...

Stripping browse product /nas3/ENVISAT/ASAR//ASA_WS_BP/ASA_WS_BPZPDE20071010_033452_000001702062_00219_29331_8840.N1 ...

Stripping browse product /nas3/ENVISAT/ASAR//ASA_WS_BP/ASA_WS_BPZPDE20071010_034503_000005002062_00219_29331_8895.N1 ...

Stripping browse product /nas3/ENVISAT/ASAR//ASA_WS_BP/ASA_WS_BPZPDE20071010_043552_000000852062_00219_29331_8859.N1 ...

Stripping browse product /nas3/ENVISAT/ASAR//ASA_WS_BP/ASA_WS_BPZPDE20071010_043952_000002012062_00219_29331_8884.N1 ...

Stripping browse product /nas3/ENVISAT/ASAR//ASA_WS_BP/ASA_WS_BPZPDE20071010_044352_000004642062_00219_29331_9030.N1 ...

Stripping browse product /nas3/ENVISAT/ASAR//ASA_WS_BP/ASA_WS_BPZPDE20071010_052841_000002012062_00220_29332_9028.N1 ...

Stripping browse product /nas3/ENVISAT/ASAR//ASA_WS_BP/ASA_WS_BPZPDE20071010_061628_000002612062_00220_29332_9032.N1 ...

Stripping browse product /nas3/ENVISAT/ASAR//ASA_WS_BP/ASA_WS_BPZPDE20071010_072721_000000852062_00221_29333_9058.N1 ...

Stripping browse product /nas3/ENVISAT/ASAR//ASA_WS_BP/ASA_WS_BPZPDE20071010_073021_000002252062_00221_29333_9070.N1 ...

Stripping browse product /nas3/ENVISAT/ASAR//ASA_WS_BP/ASA_WS_BPZPDE20071010_075032_000002012062_00221_29333_9075.N1 ...

Stripping browse product /nas3/ENVISAT/ASAR//ASA_WS_BP/ASA_WS_BPZPDK20071010_053827_000001642062_00220_29332_9250.N1 ...

Stripping browse product /nas3/ENVISAT/ASAR//ASA_WS_BP/ASA_WS_BPZPDK20071010_062428_000001522062_00220_29332_9538.N1 ...

Stripping browse product /nas3/ENVISAT/ASAR//ASA_WS_BP/ASA_WS_BPZPDK20071010_062903_000001462062_00220_29332_9542.N1 ...

Stripping browse product /nas3/ENVISAT/ASAR//ASA_WS_BP/ASA_WS_BPZPDK20071010_080938_000001152062_00221_29333_9540.N1 ...

Stripping browse product /nas3/ENVISAT/ASAR//ASA_WS_BP/ASA_WS_BPZPDK20071010_090055_000001102062_00222_29334_9536.N1 ...

Stripping browse product /nas3/ENVISAT/ASAR//ASA_WS_BP/ASA_WS_BPZPDK20071010_090551_000002082062_00222_29334_9550.N1 ...

Stripping browse product /nas3/ENVISAT/ASAR//ASA_WS_BP/ASA_WS_BPZPDK20071010_104141_000002202062_00223_29335_9595.N1 ...



Stripping browse product /nas3/ENVISAT/ASAR//ASA_WS_BP/ASA_WS_BPZPDK20071010_104531_000002452062_00223_29335_9597.N1 ...
Stripping browse product /nas3/ENVISAT/ASAR//ASA_WS_BP/ASA_WS_BPZPDK20071010_122004_000003912062_00224_29336_9735.N1 ...
Stripping browse product /nas3/ENVISAT/ASAR//ASA_WS_BP/ASA_WS_BPZPDK20071010_125852_000004472062_00224_29336_9882.N1 ...
Stripping browse product /nas3/ENVISAT/ASAR//ASA_WS_BP/ASA_WS_BPZPDK20071010_154004_000001292062_00226_29338_0017.N1 ...
Stripping browse product /nas3/ENVISAT/ASAR//ASA_WS_BP/ASA_WS_BPZPDK20071010_154308_00000242062_00226_29338_0007.N1 ...

ANALYSIS COMPLETED: 28 WS browse products to see...

BROWSE PRODUCTS ANALYSIS completed
#####

HTML REPORT generation
#####

Building file ./RESULTS/DAILY/071010/asarReport.html...
Building DATA SUMMARY section...
Building AUXILIARY FILES ANALYSIS section...
Building MODULE STEPPING ANALYSIS section...
Building CALIBRATION PULSES ANALYSIS section...
Building DOPPLER ANALYSIS section...
Building CHIRP ANALYSIS section...
Building RAW DATA ANALYSIS section...
Building TELEMETRY ANALYSIS section...

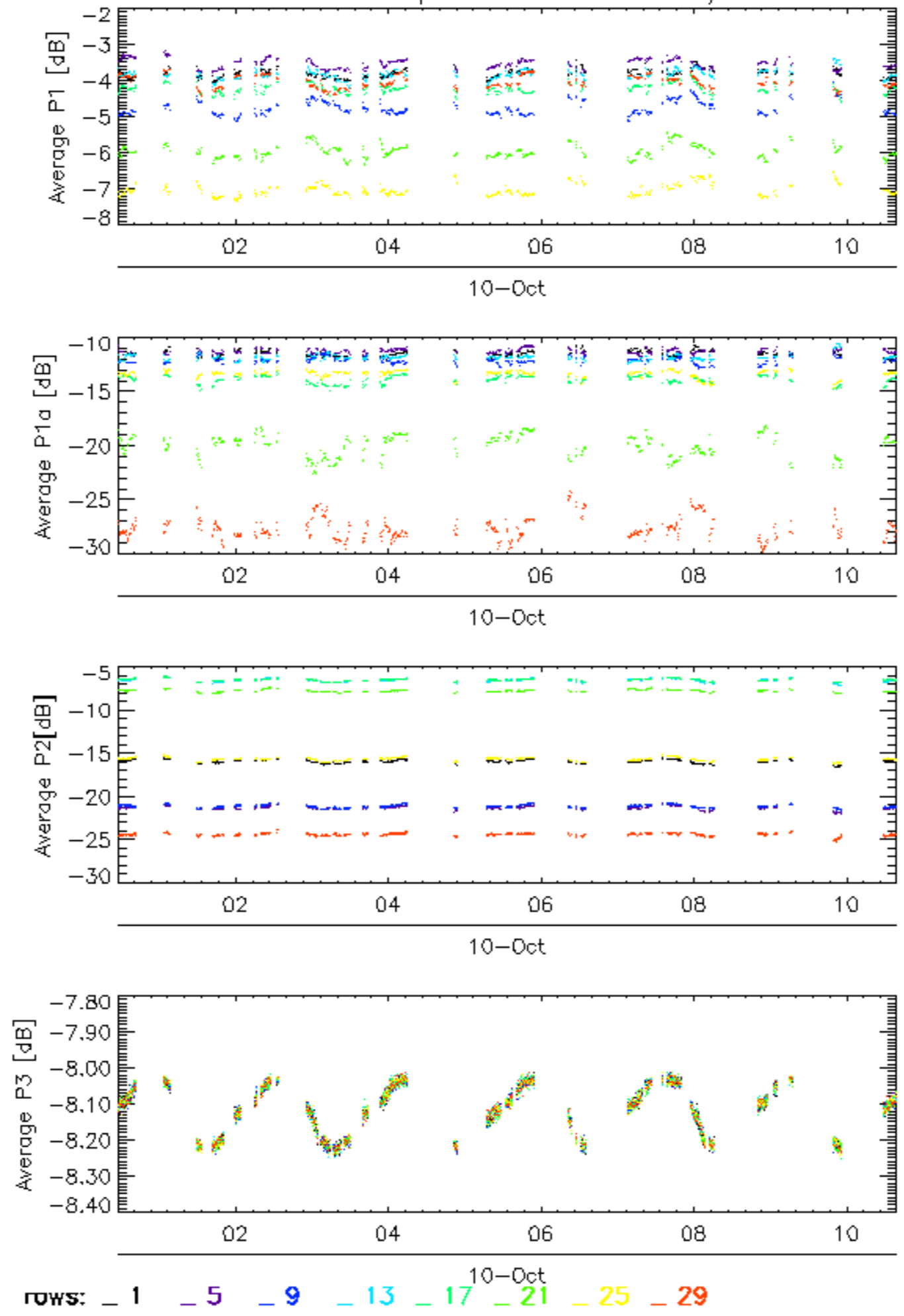
HTML REPORT generation completed
#####



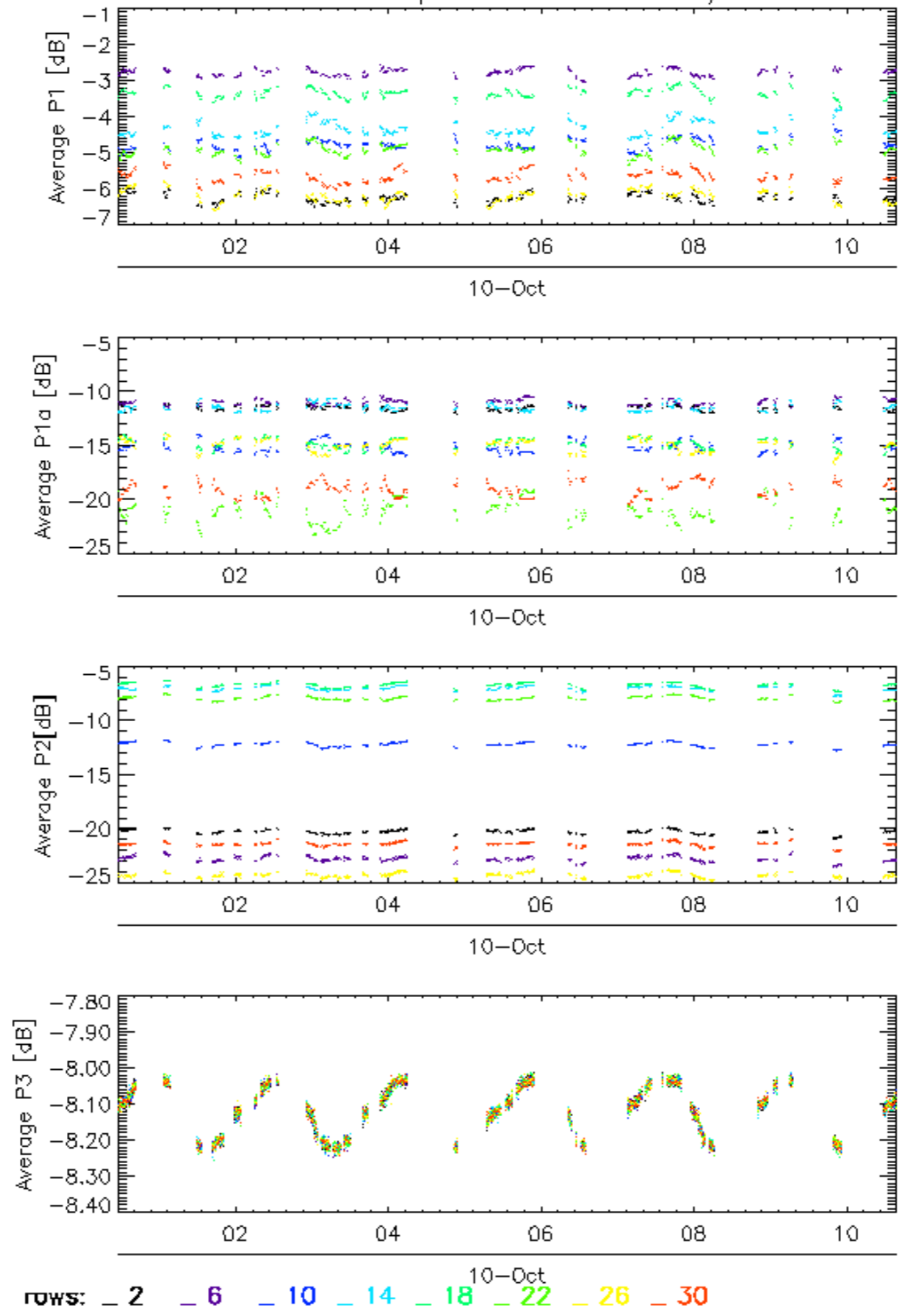
ASAR Daily Report



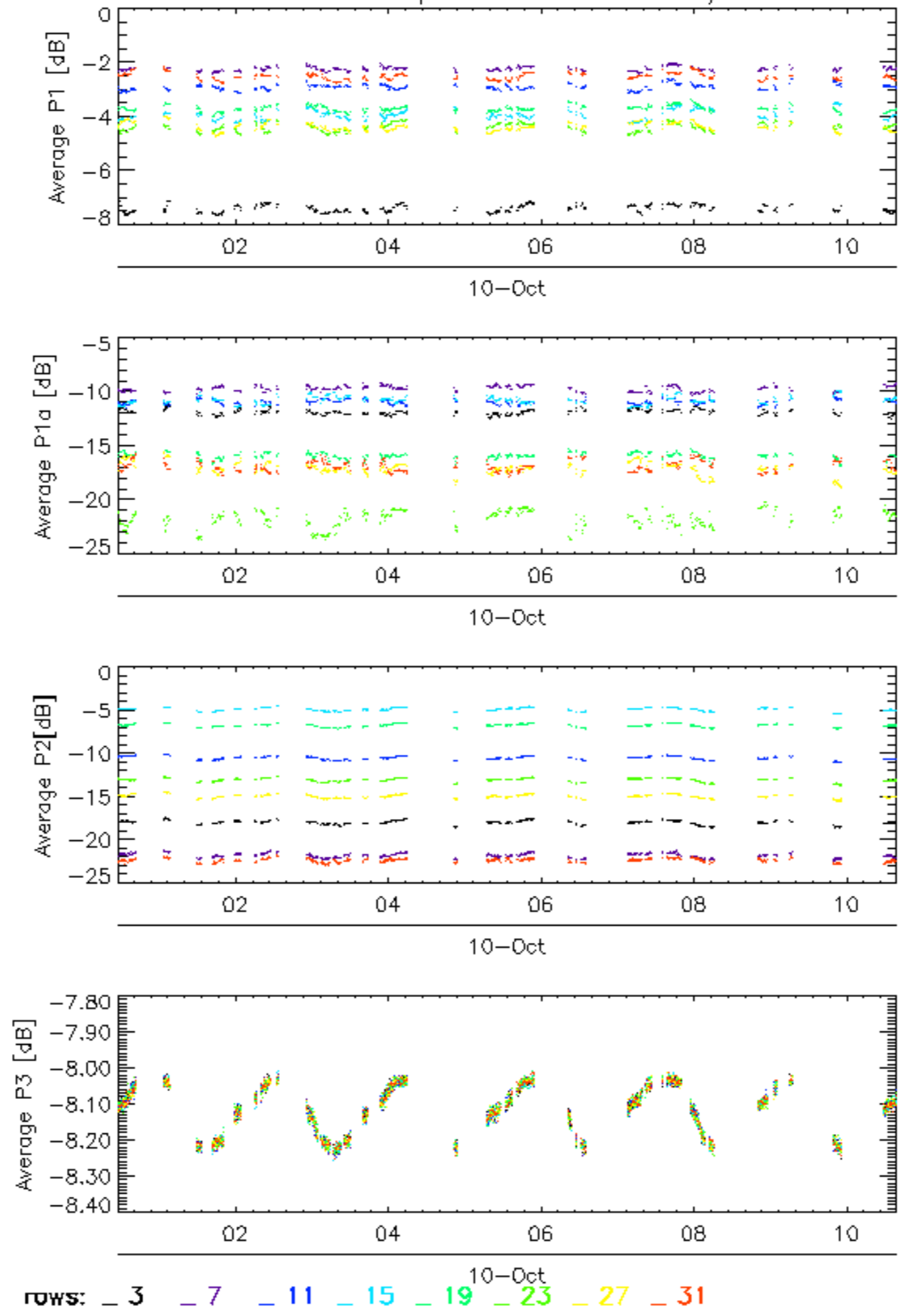
Calibration pulses for GM1 SS3 H/H



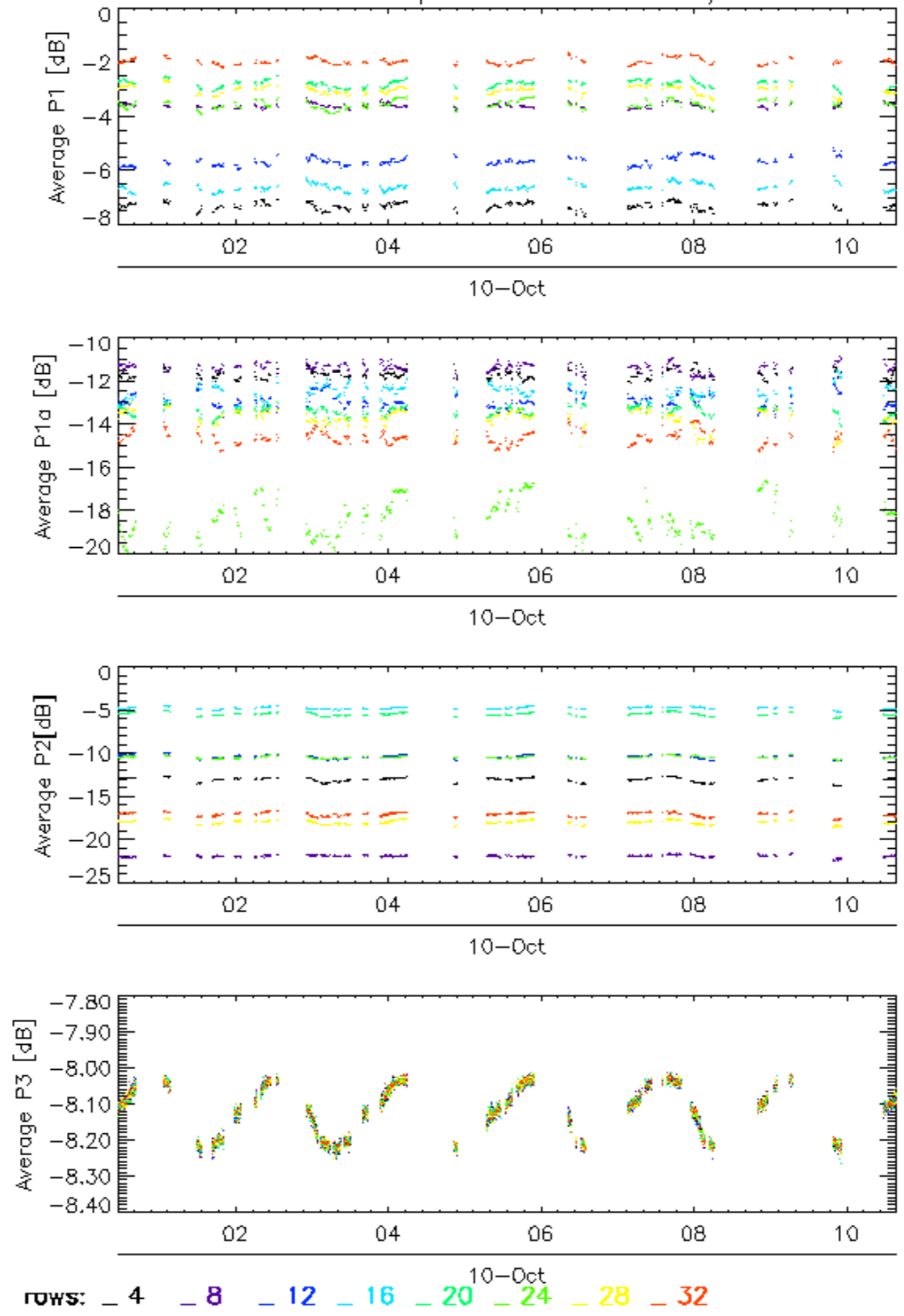
Calibration pulses for GM1 SS3 H/H



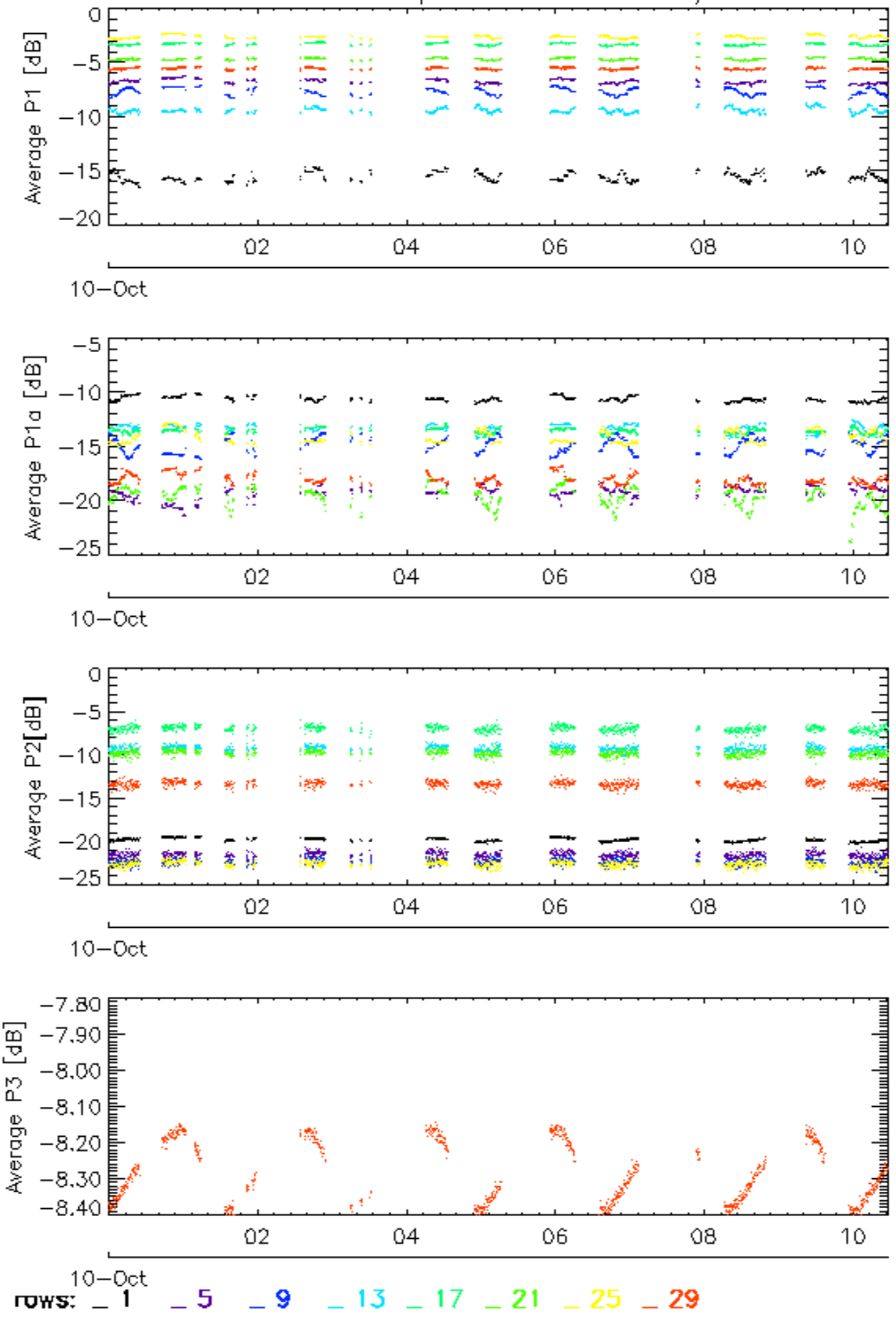
Calibration pulses for GM1 SS3 H/H



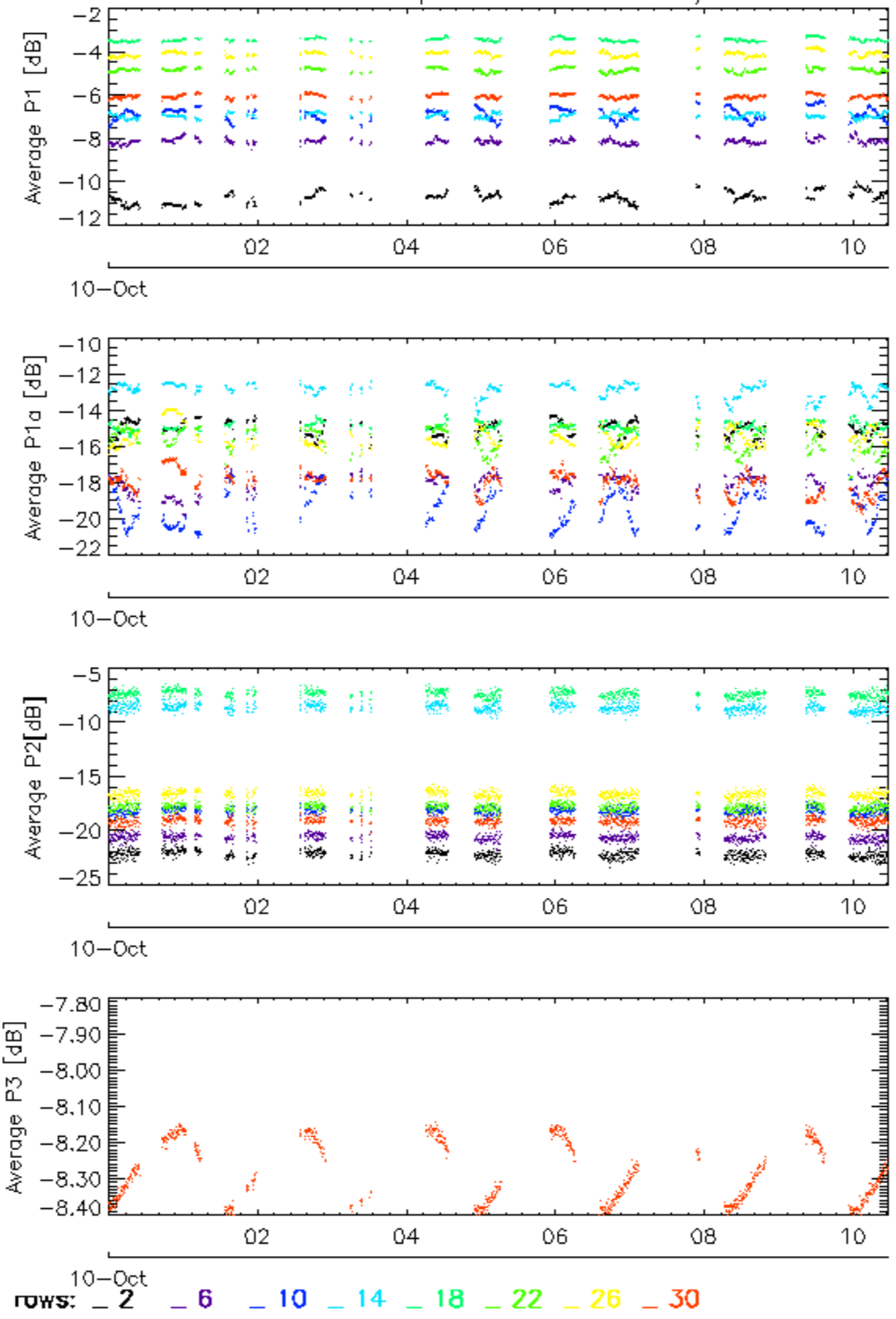
Calibration pulses for GM1 SS3 H/H



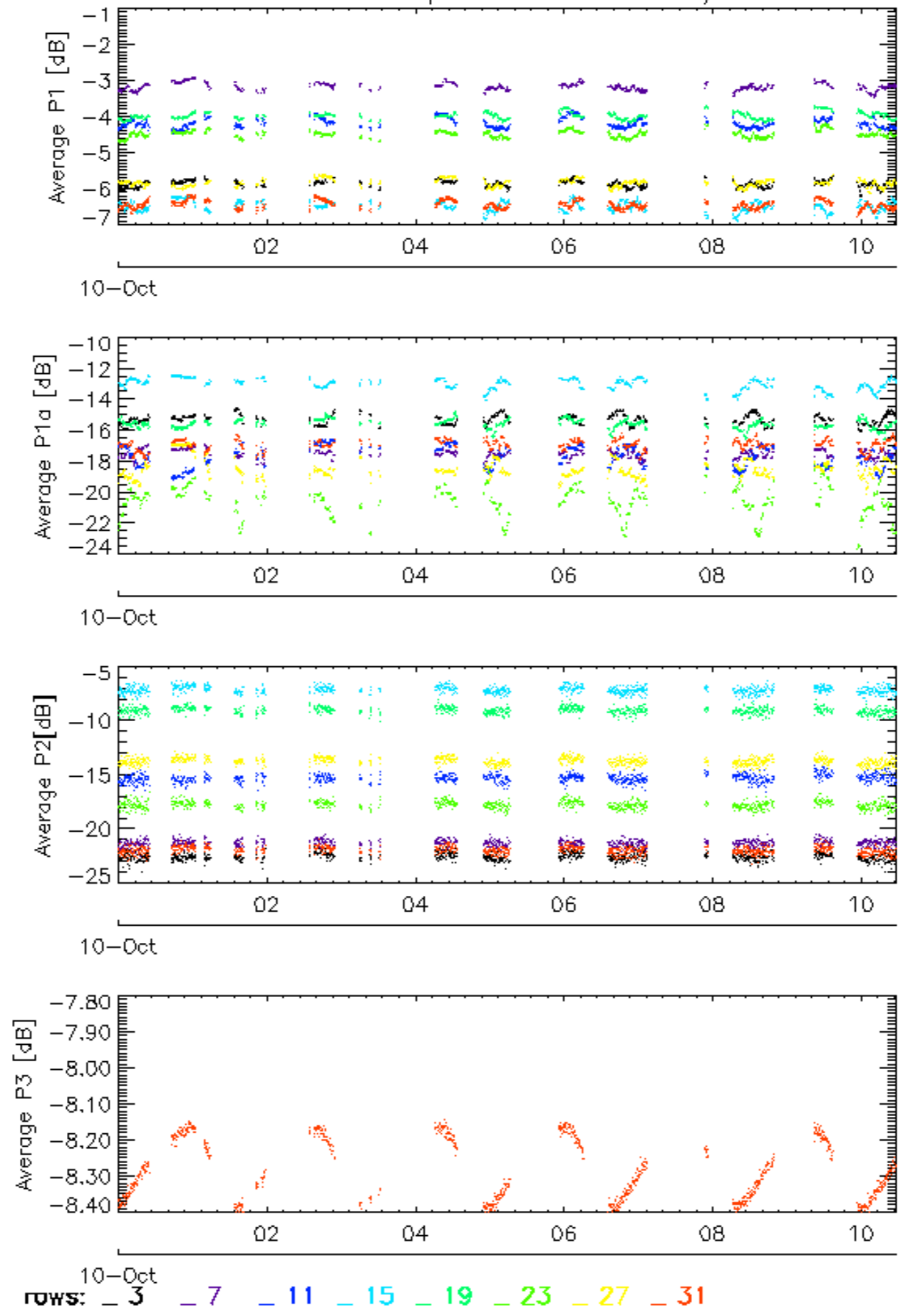
Calibration pulses for WVS IS2 V/V



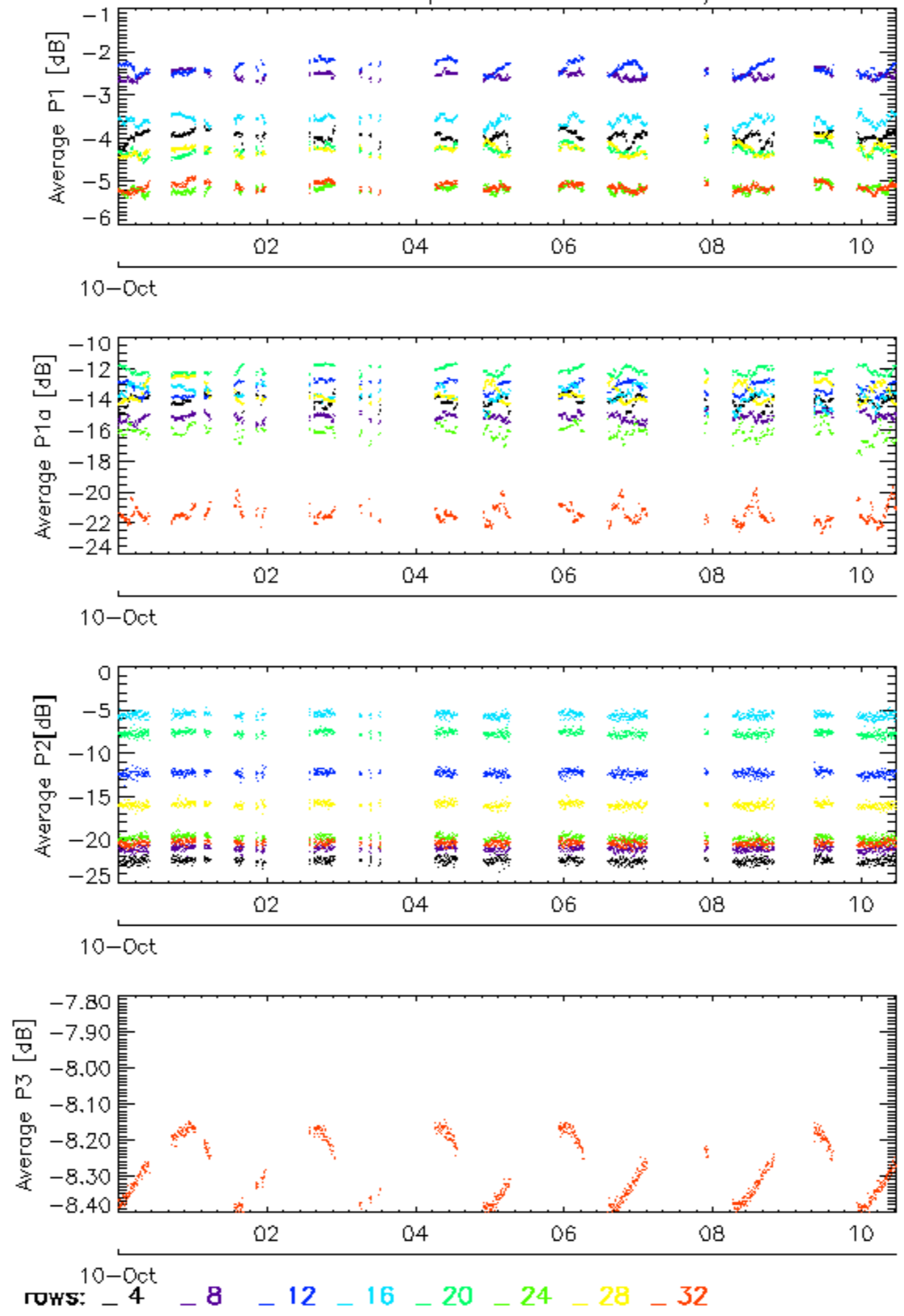
Calibration pulses for WVS IS2 V/V

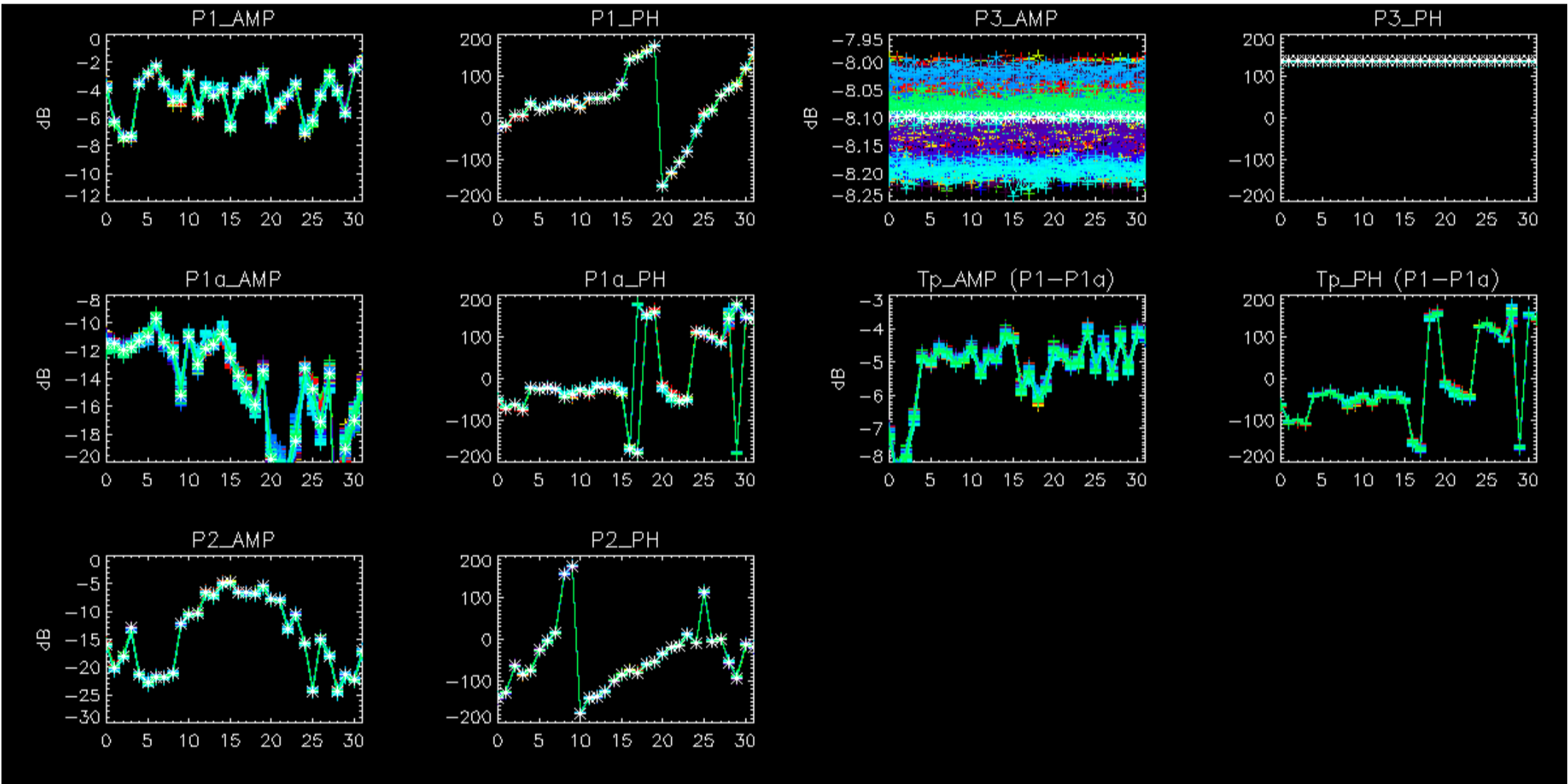


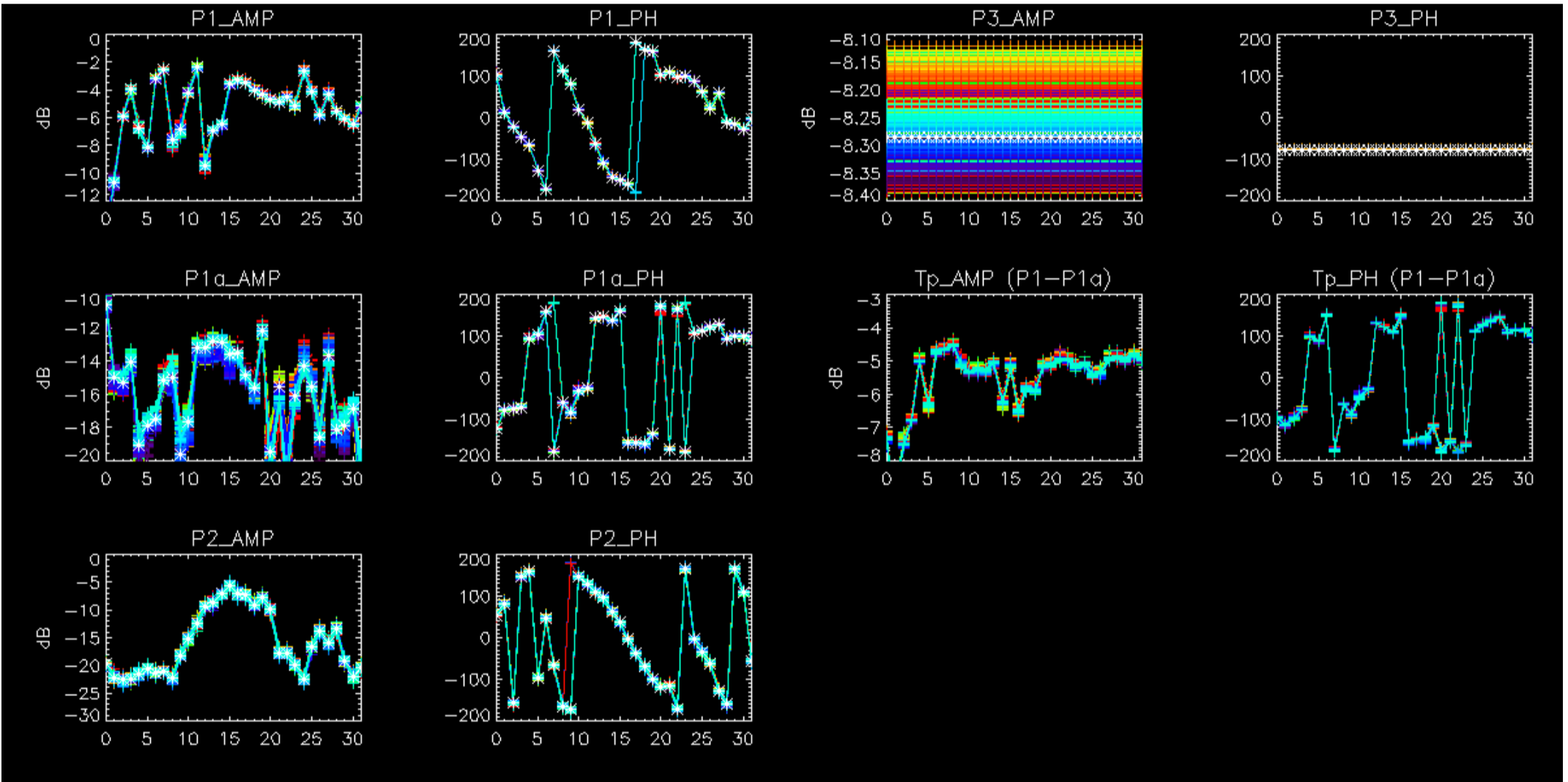
Calibration pulses for WVS IS2 V/V

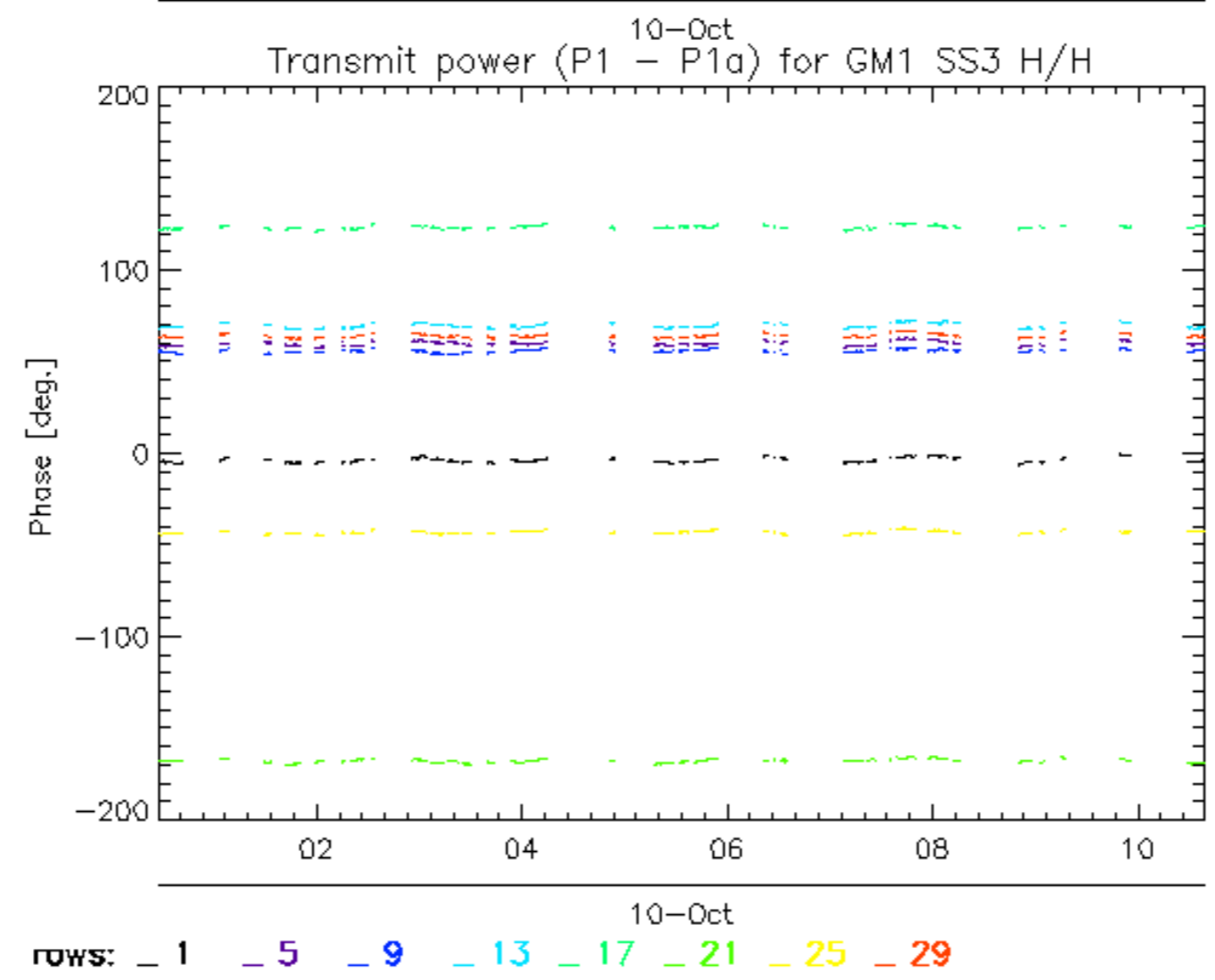
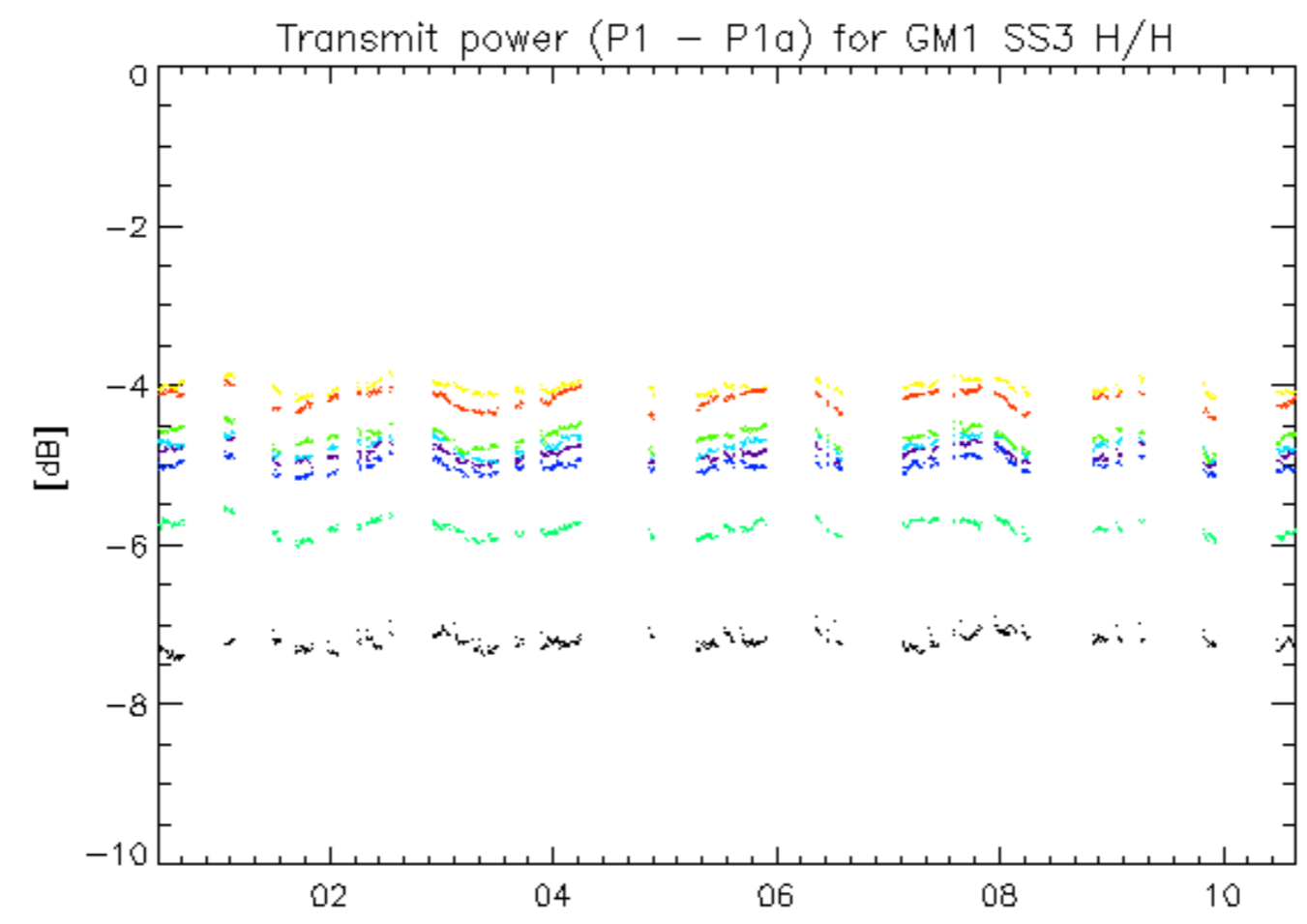


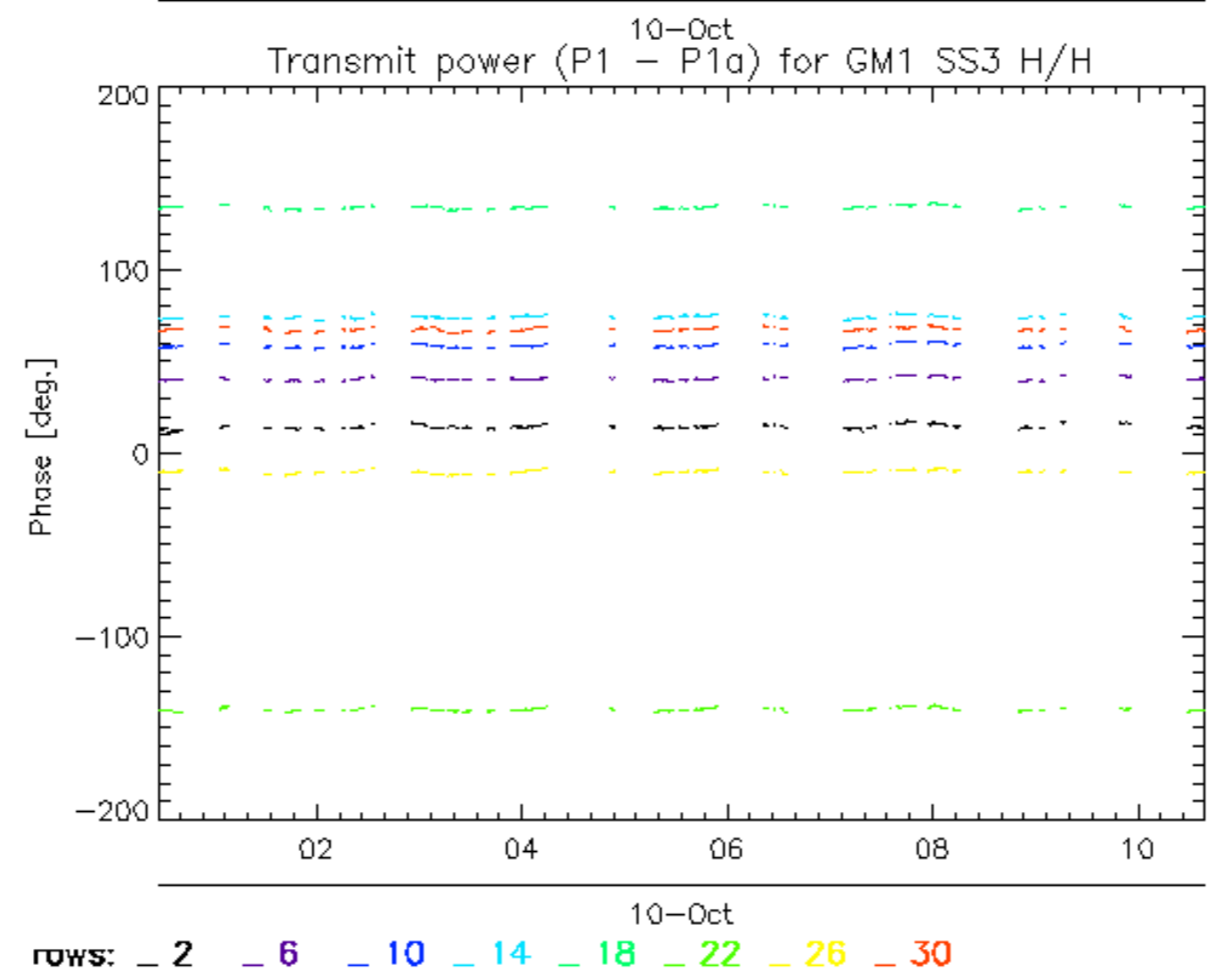
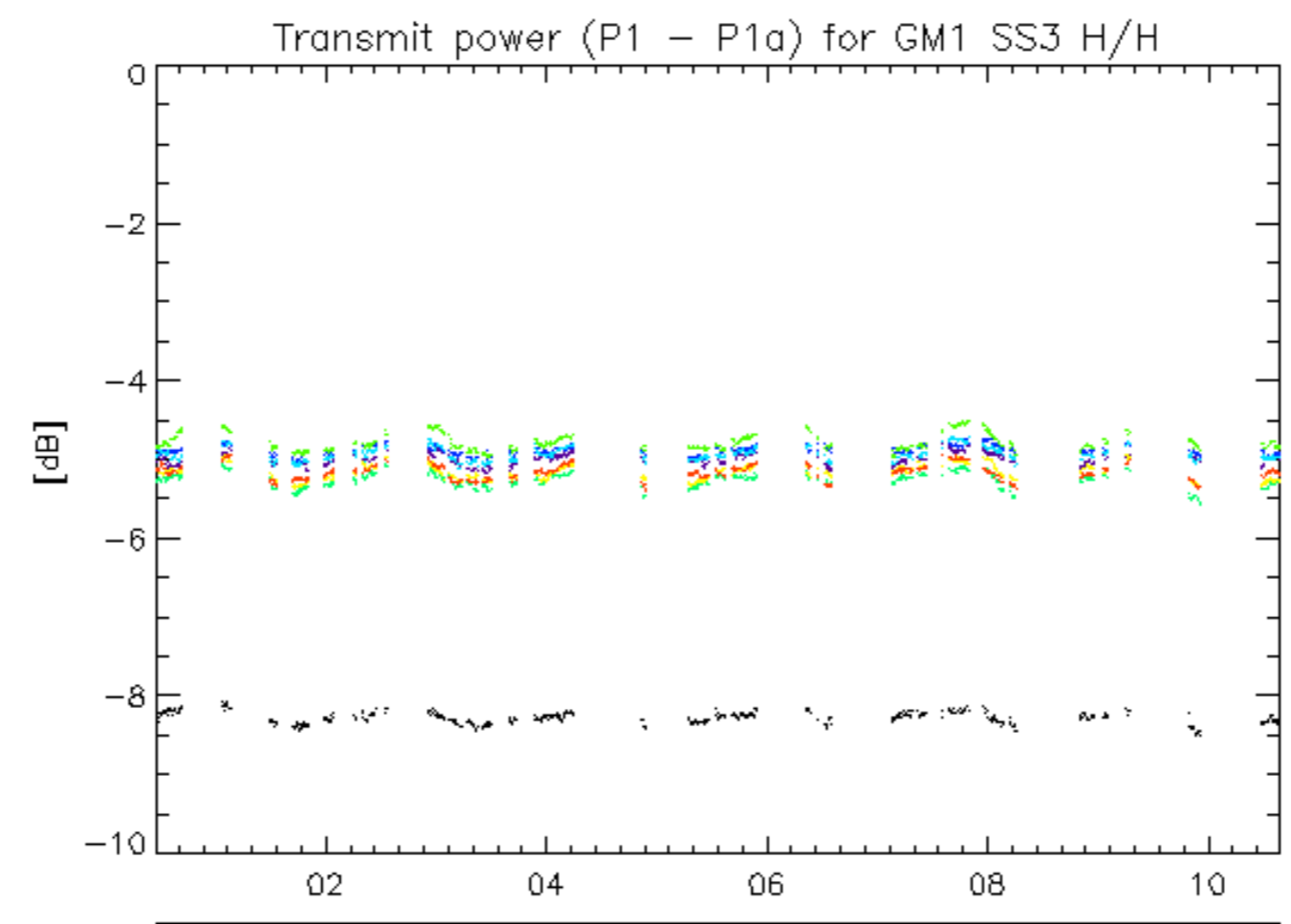
Calibration pulses for WVS IS2 V/V

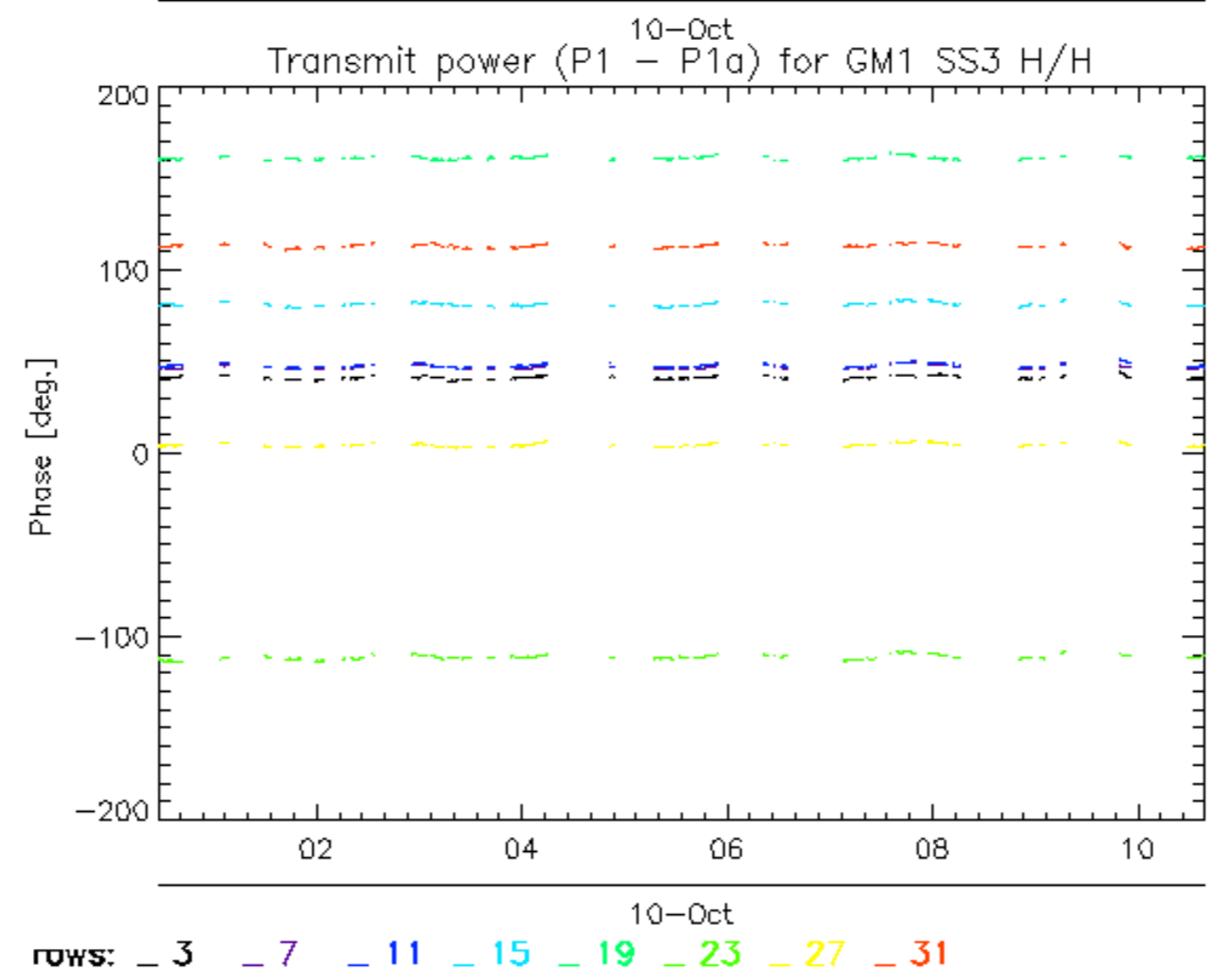
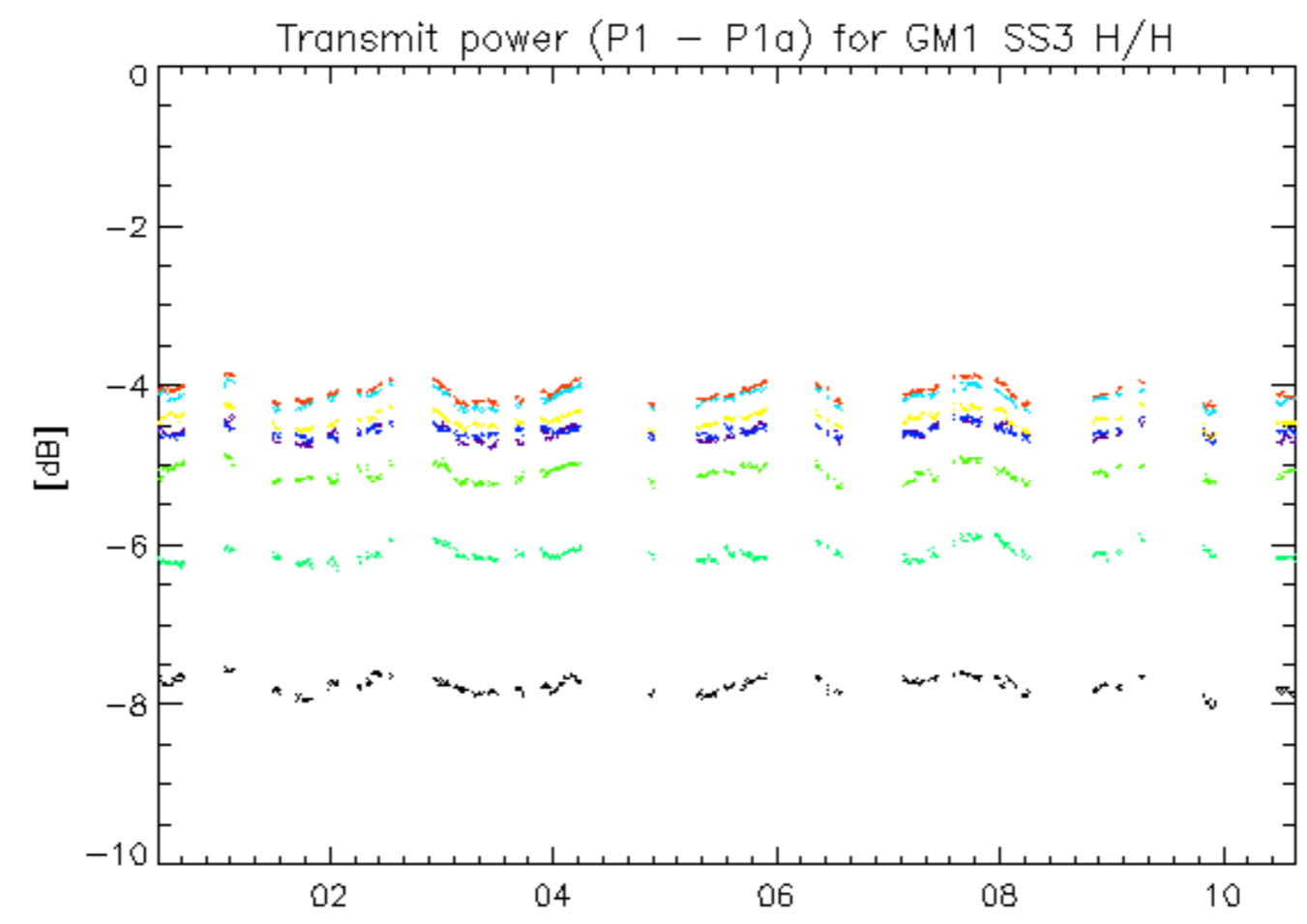


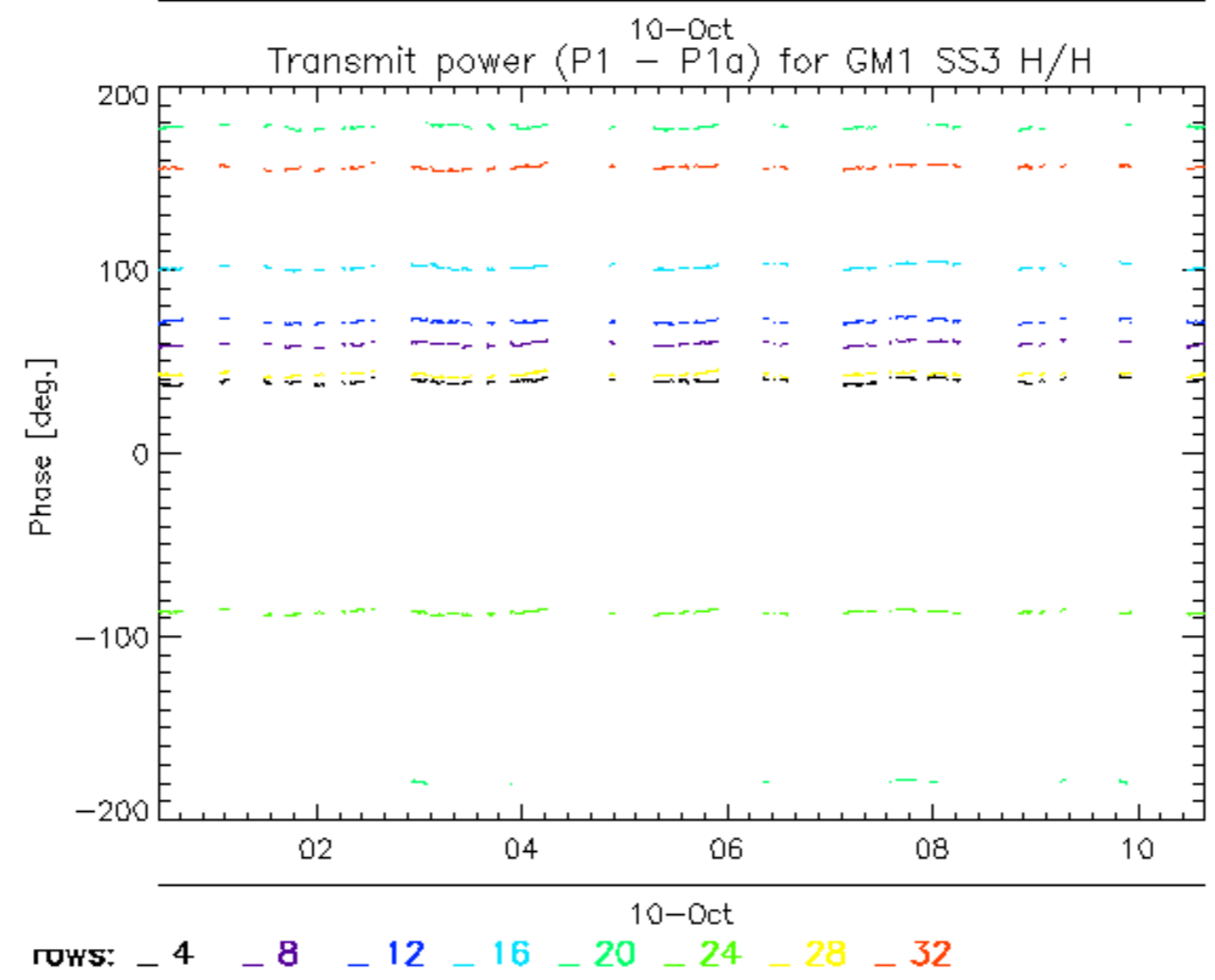
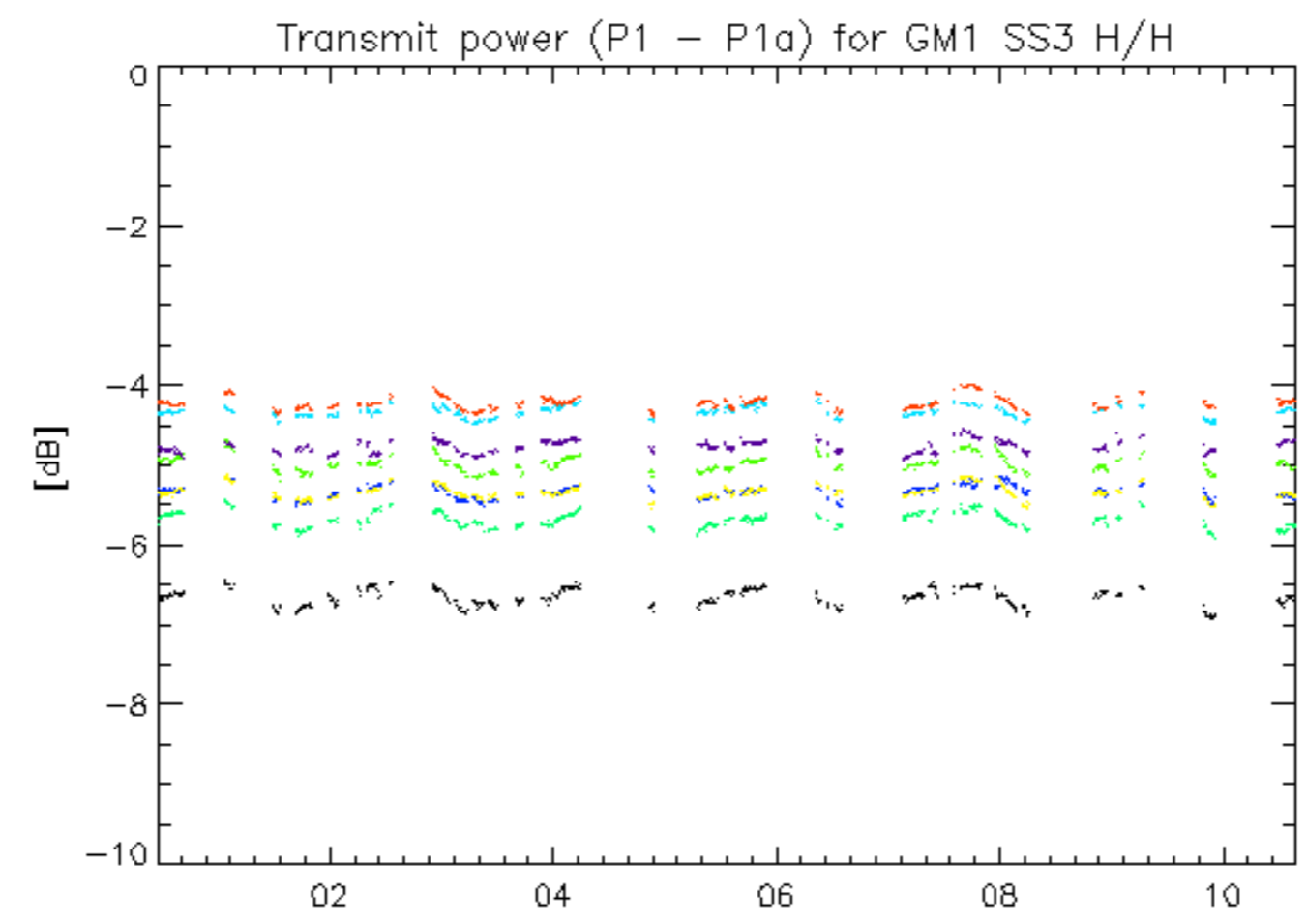


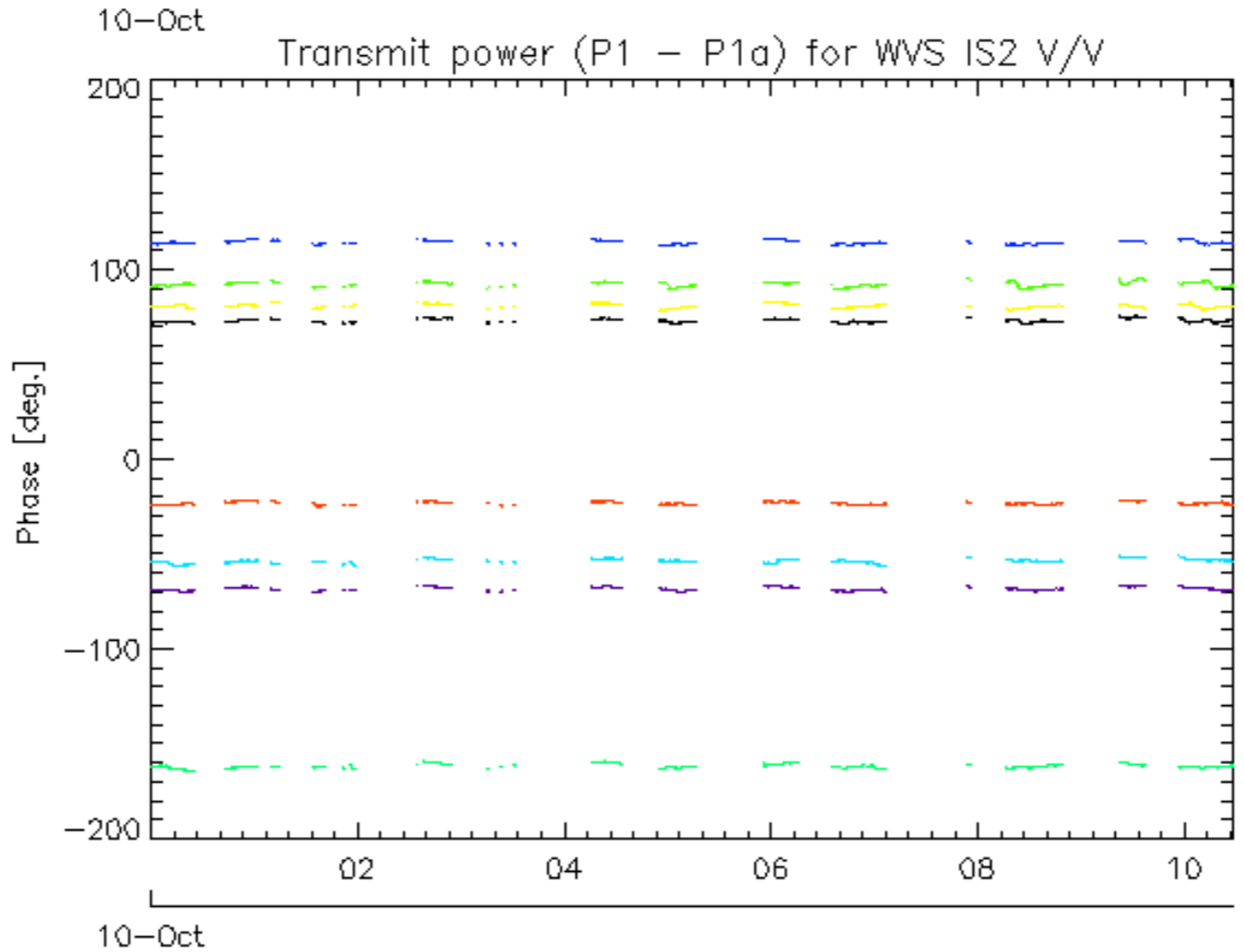
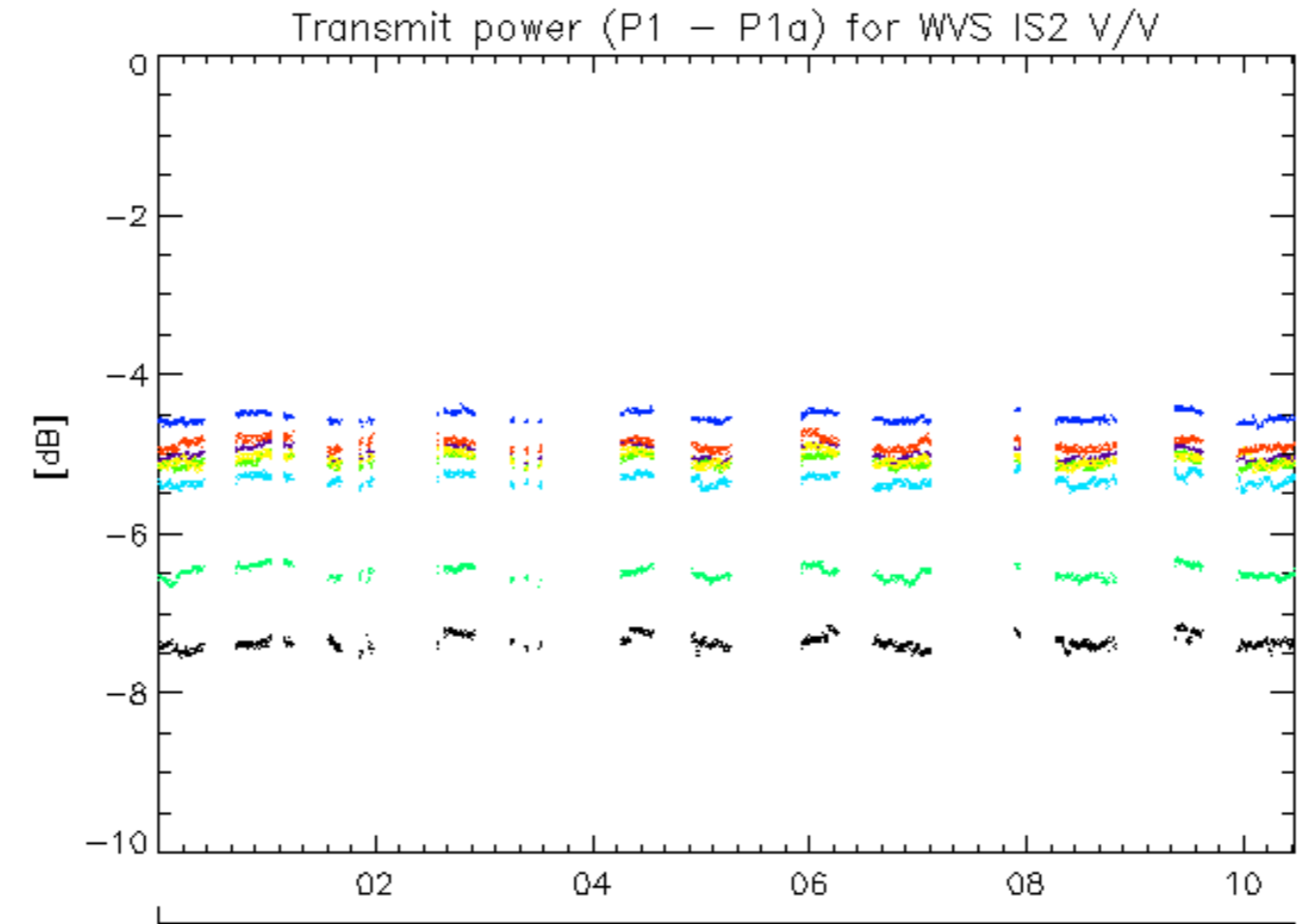




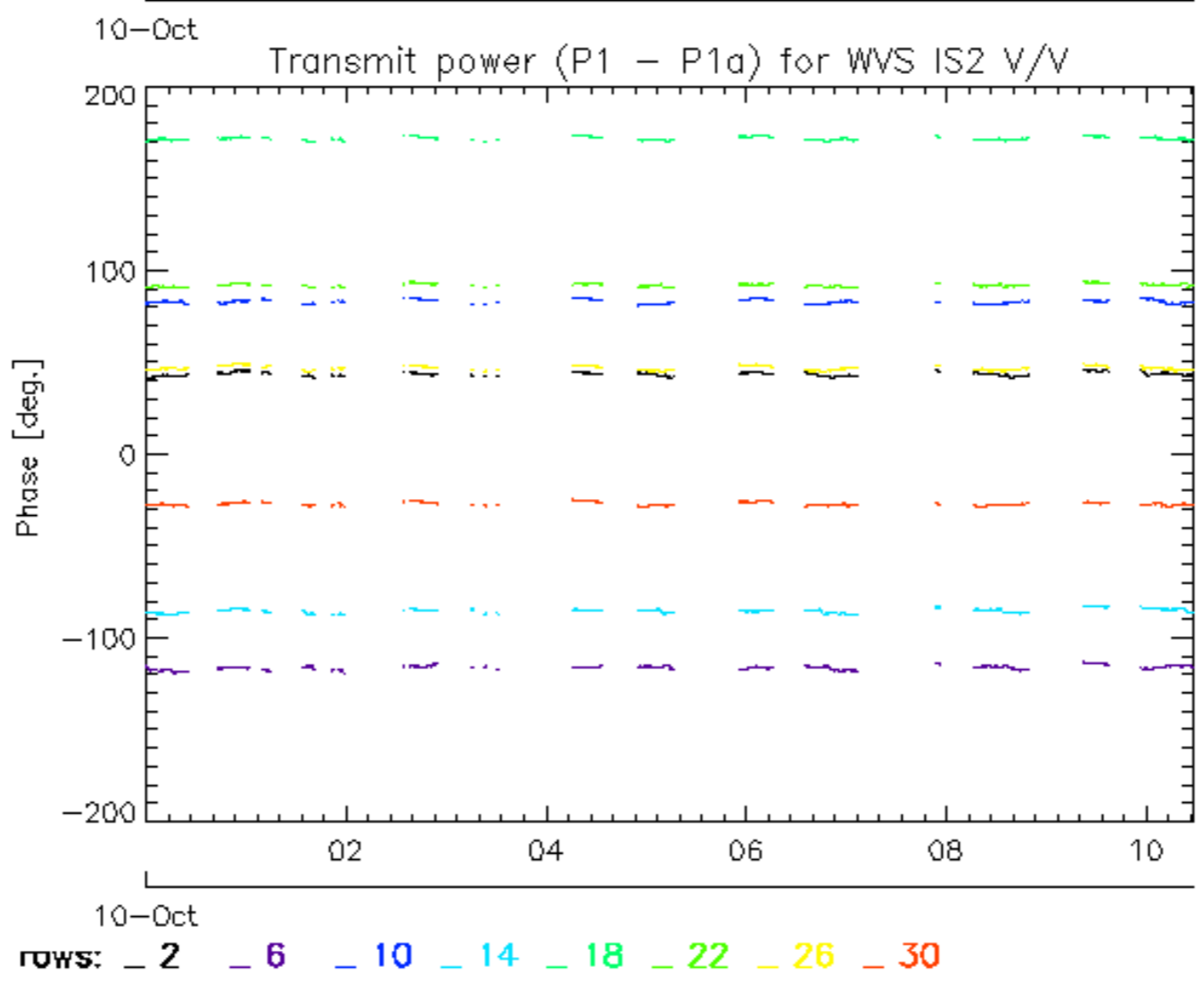
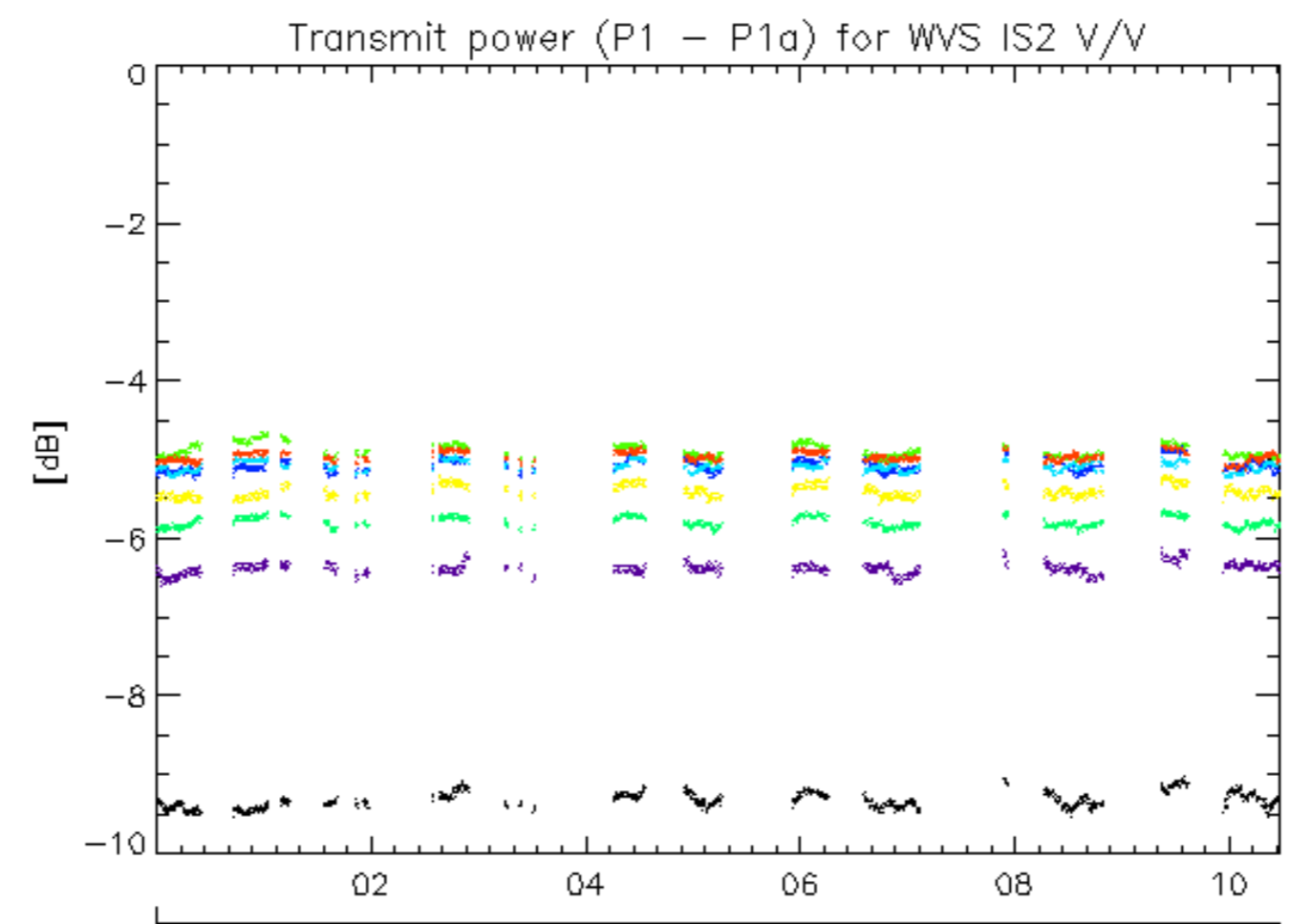


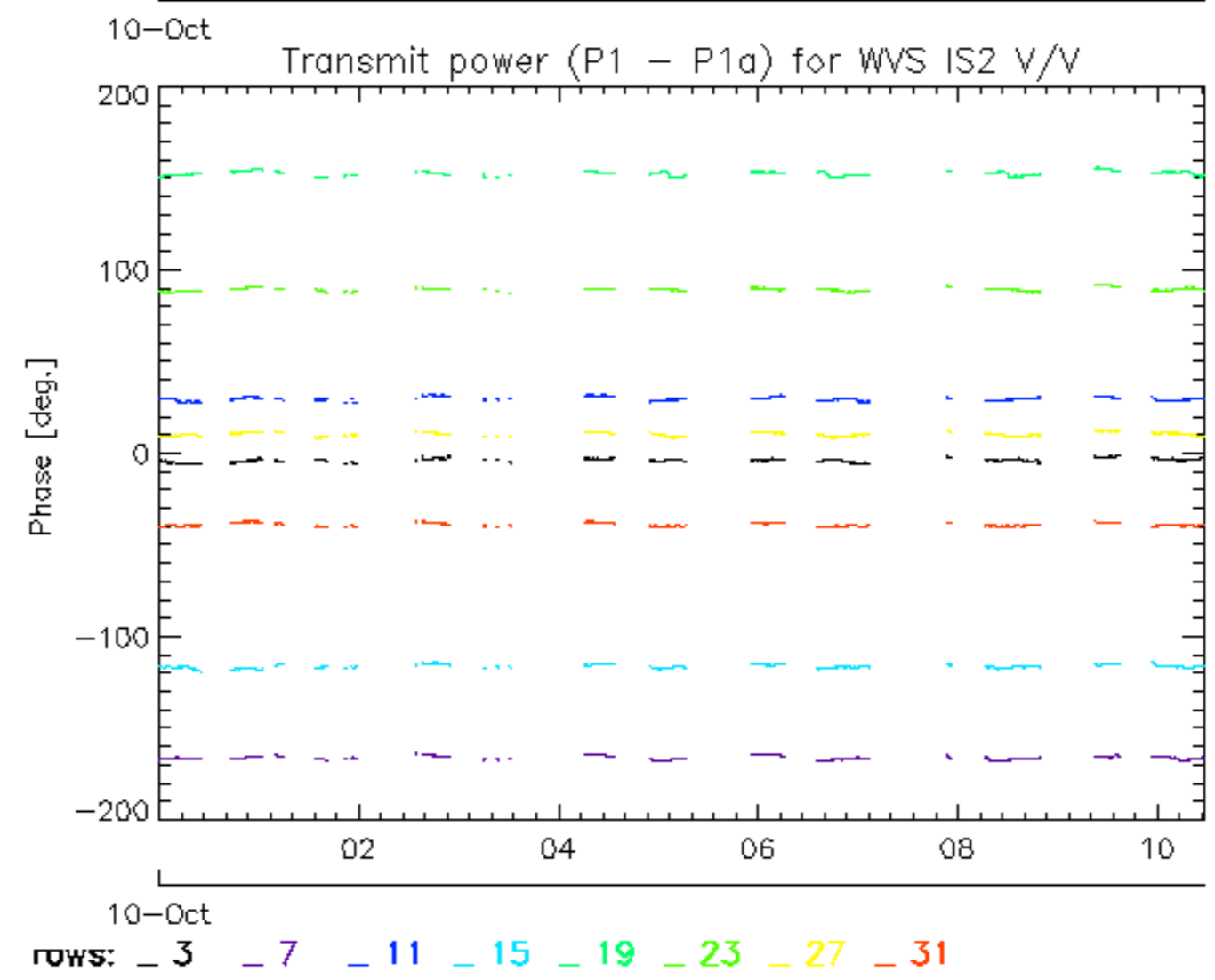
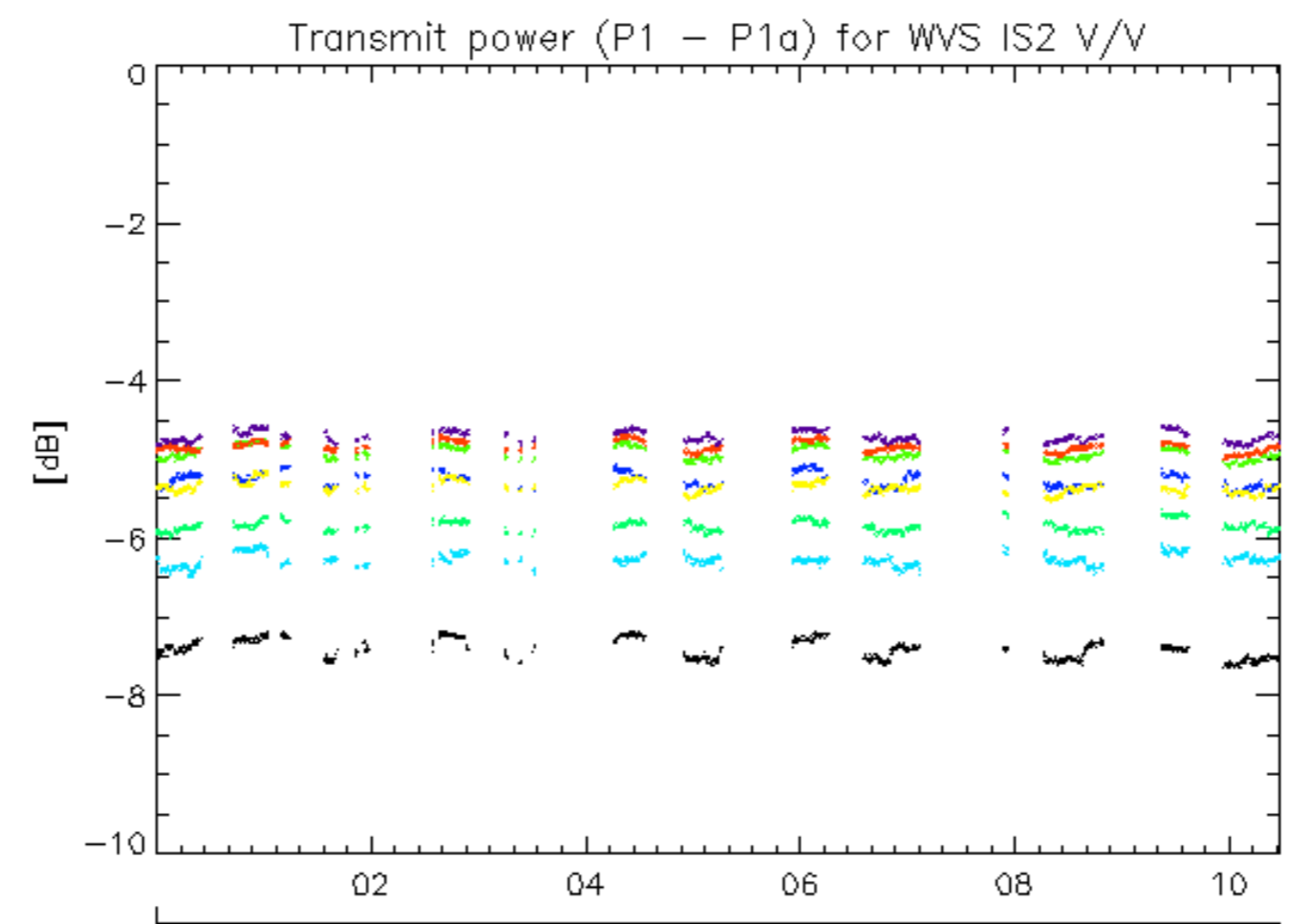


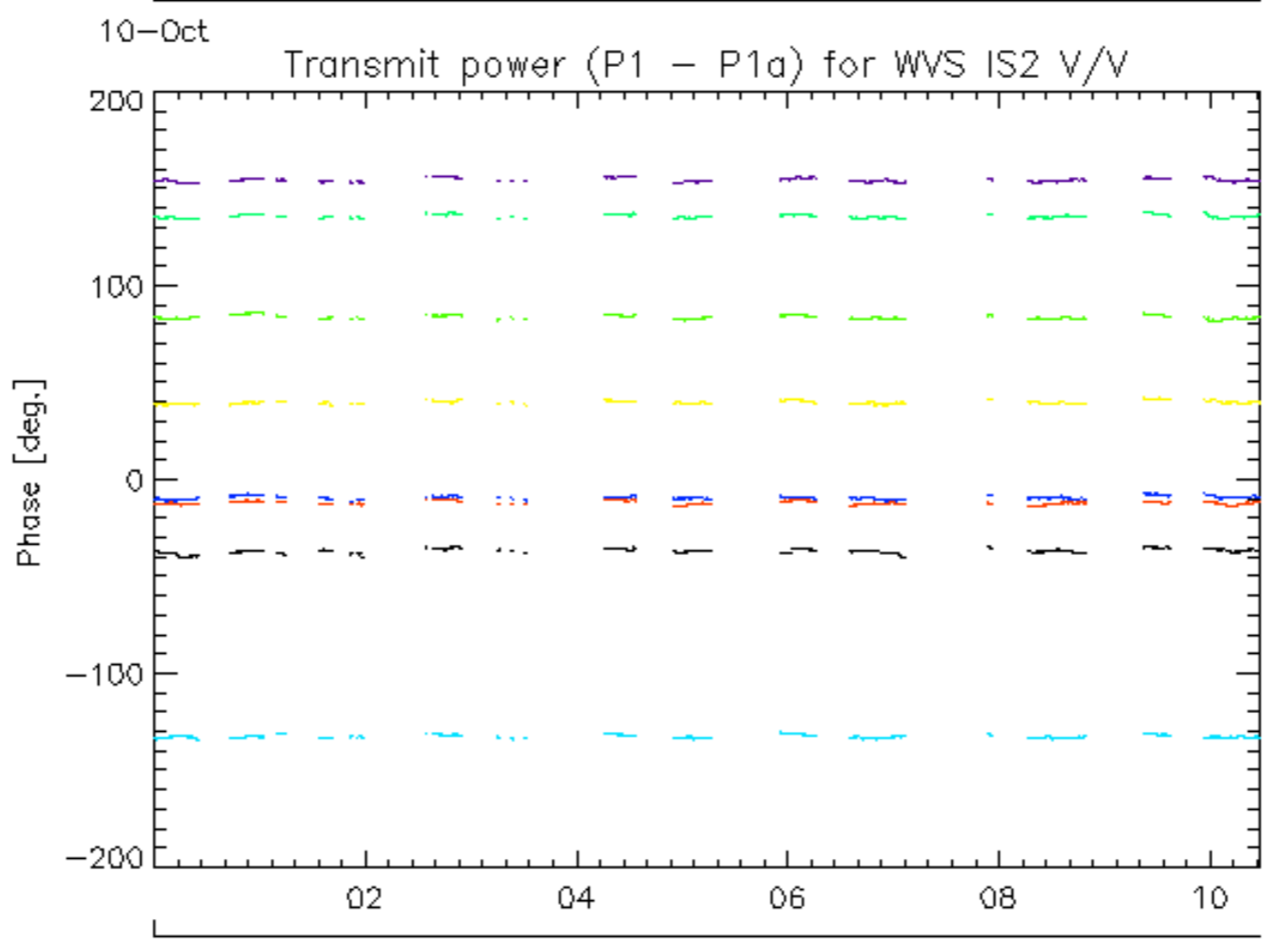
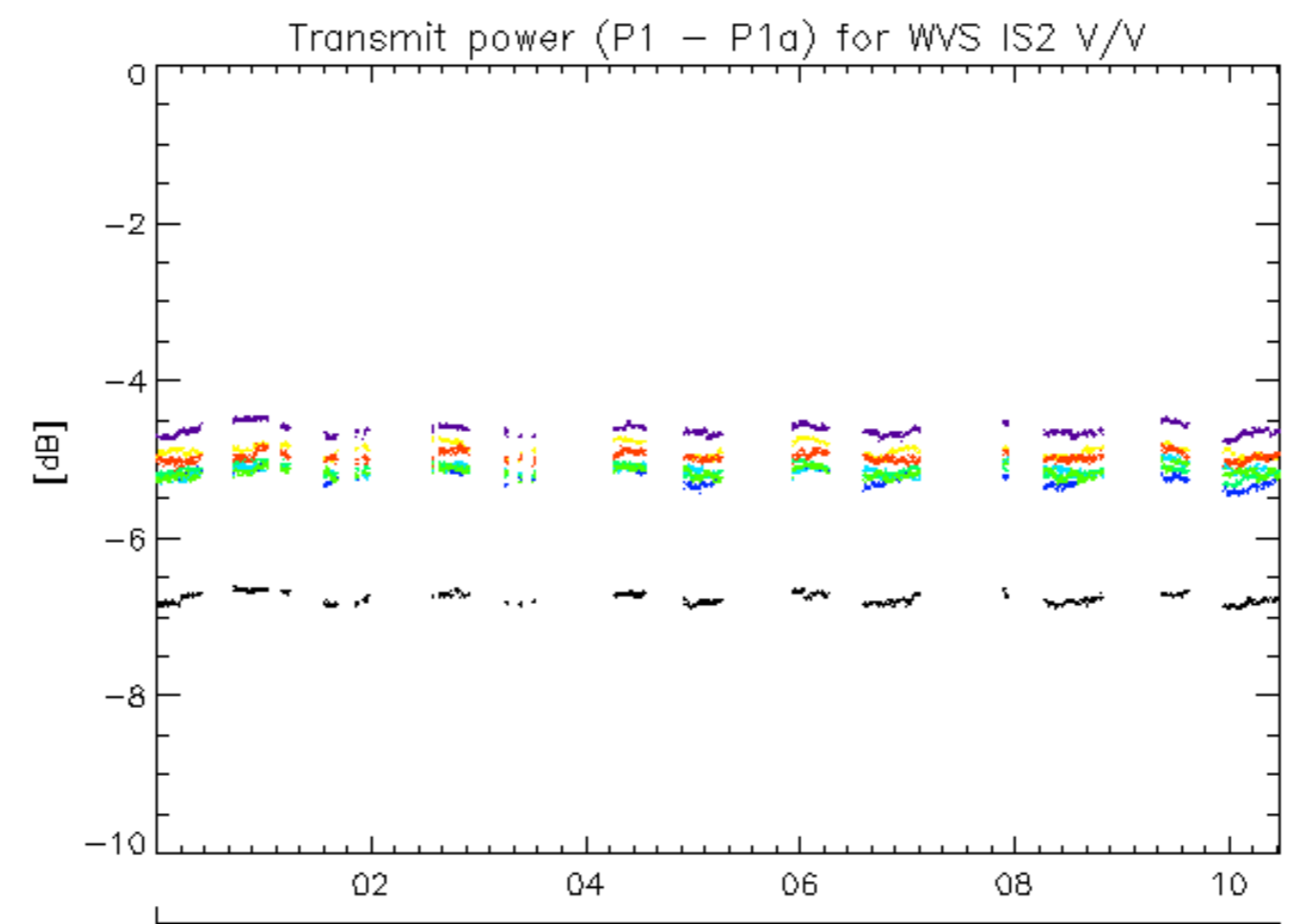




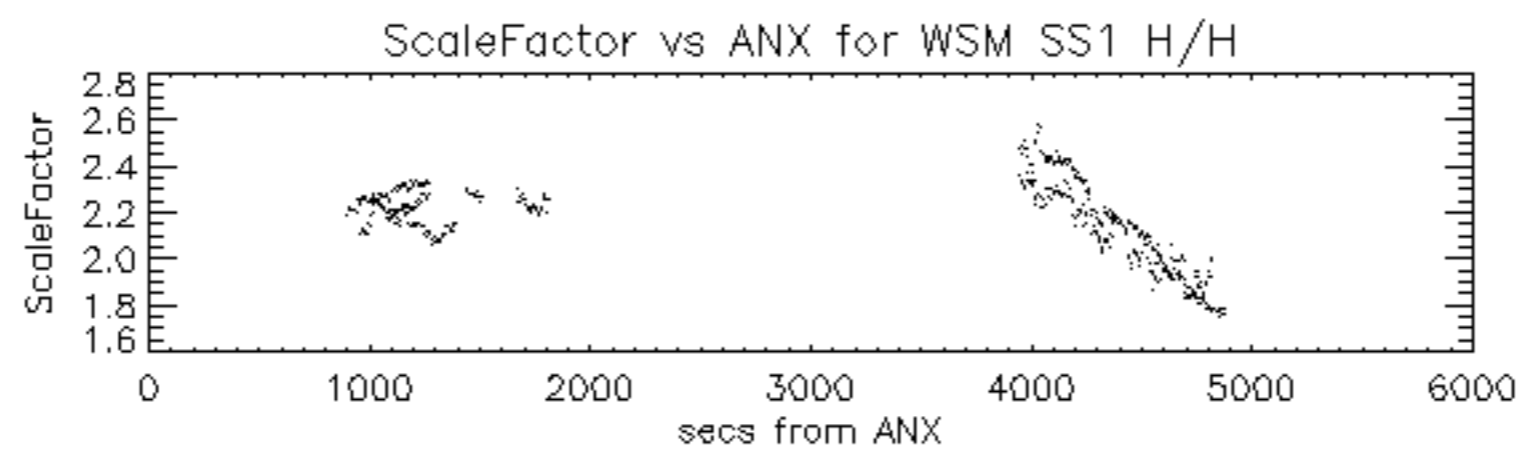
rows: - 1 - 5 - 9 - 13 - 17 - 21 - 25 - 29

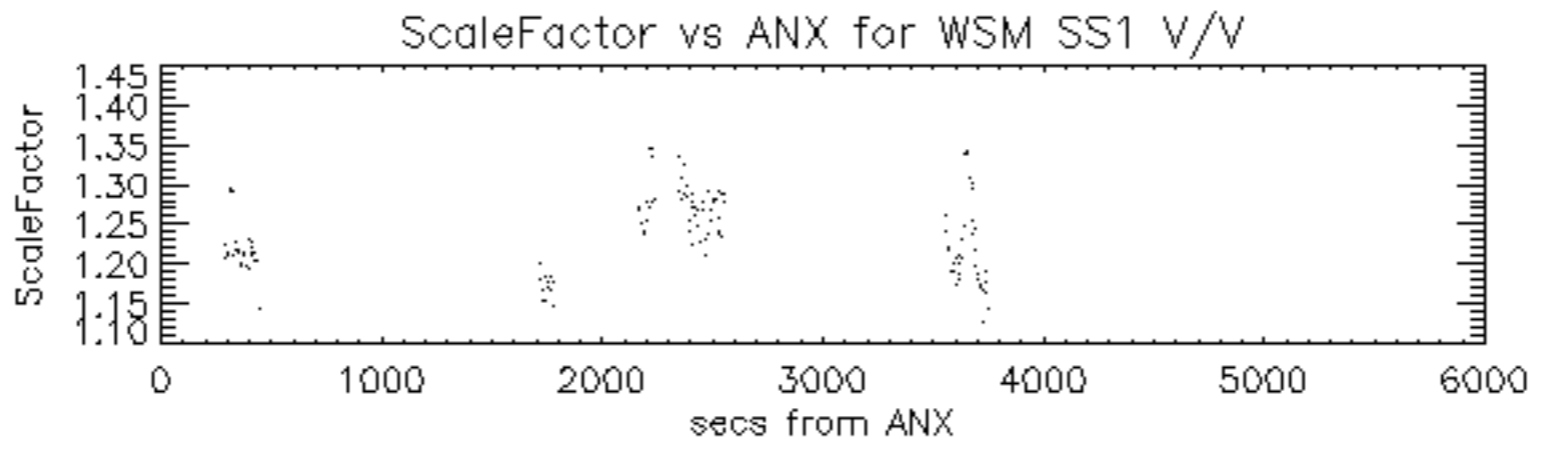


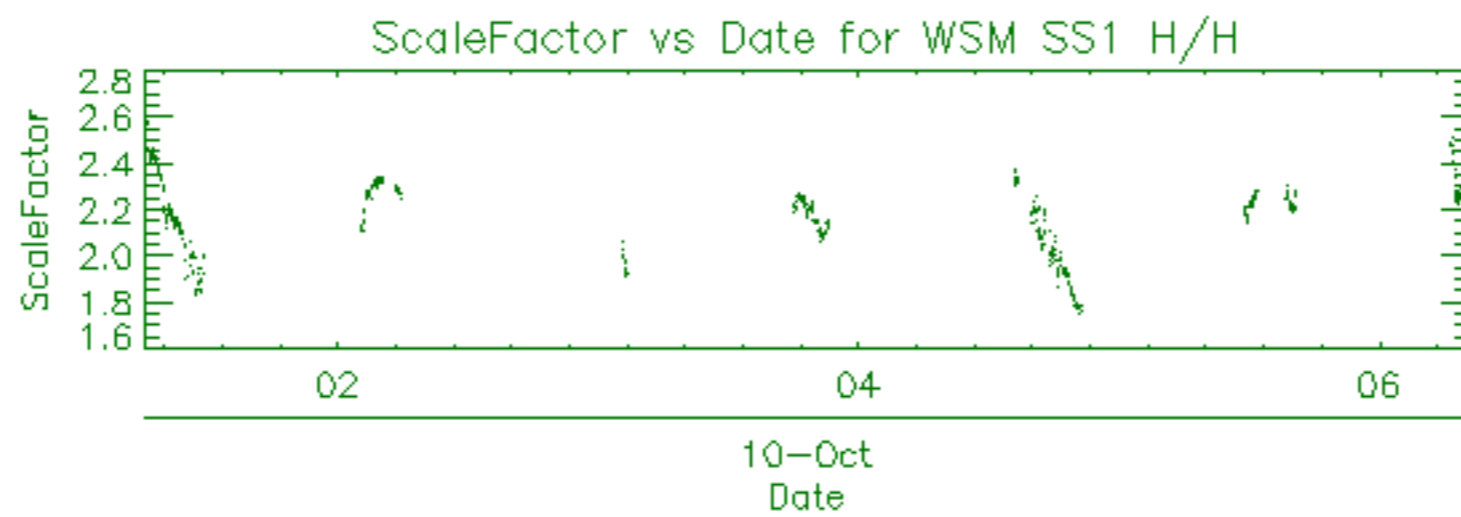


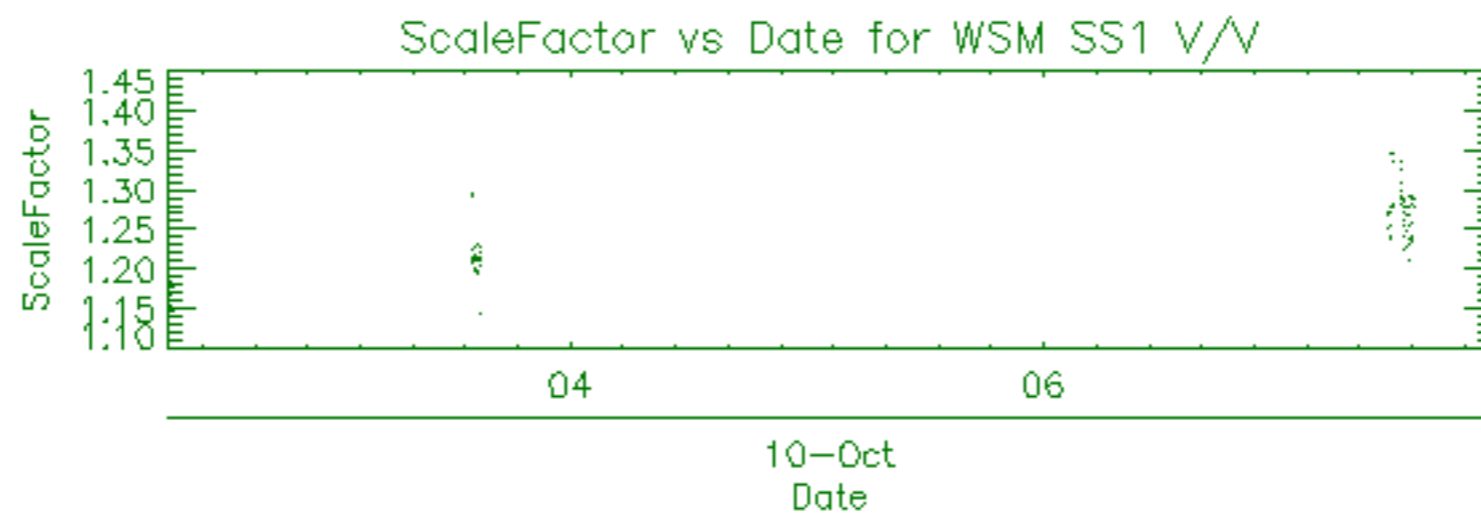


rows: _ 4 _ 8 _ 12 _ 16 _ 20 _ 24 _ 28 _ 32









Filename	Beam	Pol	CycleNumber	absOrbit	relOrbit	procVersion					
ASA_APM_1PNPDE20071010_023633_000000702062_00218_29330_8676.N1						IS6	H/H	62	29330	218	4.04



Filename	Beam	Pol	CycleNumber	absOrbit	relOrbit	procVersion					
ASA_GM1_1PNPDE20071010_002806_000008942062_00217_29329_8430.N1						SS1	H/H	62	29329	217	4.04
ASA_GM1_1PNPDE20071010_010326_000003442062_00217_29329_8438.N1						SS1	H/H	62	29329	217	4.04
ASA_GM1_1PNPDE20071010_012936_000002532062_00217_29329_8451.N1						SS1	H/H	62	29329	217	4.04
ASA_GM1_1PNPDE20071010_014136_000005672062_00217_29329_8574.N1						SS1	H/H	62	29329	217	4.04
ASA_GM1_1PNPDE20071010_015921_000003562062_00218_29330_8578.N1						SS1	H/H	62	29330	218	4.04
ASA_GM1_1PNPDE20071010_021501_000001692062_00218_29330_8576.N1						SS1	H/H	62	29330	218	4.04
ASA_GM1_1PNPDE20071010_021936_000005192062_00218_29330_8586.N1						SS1	H/H	62	29330	218	4.04
ASA_GM1_1PNPDE20071010_023236_000000782062_00218_29330_8593.N1						SS1	H/H	62	29330	218	4.04
ASA_GM1_1PNPDE20071010_025532_000005982062_00218_29330_8722.N1						SS1	H/H	62	29330	218	4.04
ASA_GM1_1PNPDE20071010_030712_000004342062_00218_29330_8726.N1						SS1	H/H	62	29330	218	4.04
ASA_GM1_1PNPDE20071010_031705_000001872062_00218_29330_8724.N1						SS1	H/H	62	29330	218	4.04
ASA_GM1_1PNPDE20071010_032025_000001572062_00218_29330_8734.N1						SS1	H/H	62	29330	218	4.04
ASA_GM1_1PNPDE20071010_032505_000003382062_00218_29330_8736.N1						SS1	H/H	62	29330	218	4.04
ASA_GM1_1PNPDE20071010_033935_000003202062_00219_29331_8738.N1						SS1	H/H	62	29331	219	4.04
ASA_GM1_1PNPDE20071010_035337_000013222062_00219_29331_8833.N1						SS1	H/H	62	29331	219	4.04
ASA_GM1_1PNPDE20071010_045148_000001932062_00219_29331_8896.N1						SS1	H/H	62	29331	219	4.04
ASA_GM1_1PNPDE20071010_051702_000006882062_00220_29332_8898.N1						SS1	H/H	62	29332	220	4.04
ASA_GM1_1PNPDE20071010_053215_000003622062_00220_29332_8900.N1						SS1	H/H	62	29332	220	4.04
ASA_GM1_1PNPDE20071010_054119_000008512062_00220_29332_8931.N1						SS1	H/H	62	29332	220	4.04
ASA_GM1_1PNPDK20071010_062102_000001932062_00220_29332_9251.N1						SS1	H/H	62	29332	220	4.04
ASA_GM1_1PNPDK20071010_062714_000000962062_00220_29332_9253.N1						SS1	H/H	62	29332	220	4.04
ASA_GM1_1PNPDK20071010_063137_000002412062_00220_29332_9258.N1						SS1	H/H	62	29332	220	4.04
ASA_GM1_1PNPDK20071010_070752_000006822062_00221_29333_9278.N1						SS1	H/H	62	29333	221	4.04
ASA_GM1_1PNPDK20071010_072210_000003022062_00221_29333_9317.N1						SS1	H/H	62	29333	221	4.04
ASA_GM1_1PNPDK20071010_073523_000000782062_00221_29333_9319.N1						SS1	H/H	62	29333	221	4.04
ASA_GM1_1PNPDK20071010_073901_000006822062_00221_29333_9321.N1						SS1	H/H	62	29333	221	4.04
ASA_GM1_1PNPDK20071010_075720_000007252062_00221_29333_9323.N1						SS1	H/H	62	29333	221	4.04
ASA_GM1_1PNPDK20071010_081142_000002712062_00221_29333_9331.N1						SS1	H/H	62	29333	221	4.04
ASA_GM1_1PNPDK20071010_084959_000005012062_00222_29334_9333.N1						SS1	H/H	62	29334	222	4.04
ASA_GM1_1PNPDK20071010_090255_000001692062_00222_29334_9437.N1						SS1	H/H	62	29334	222	4.04
ASA_GM1_1PNPDK20071010_091531_000001442062_00222_29334_9440.N1						SS1	H/H	62	29334	222	4.04
ASA_GM1_1PNPDK20071010_094935_000004342062_00222_29334_9524.N1						SS1	H/H	62	29334	222	4.04
ASA_GM1_1PNPDK20071010_102859_000006282062_00223_29335_9533.N1						SS1	H/H	62	29335	223	4.04

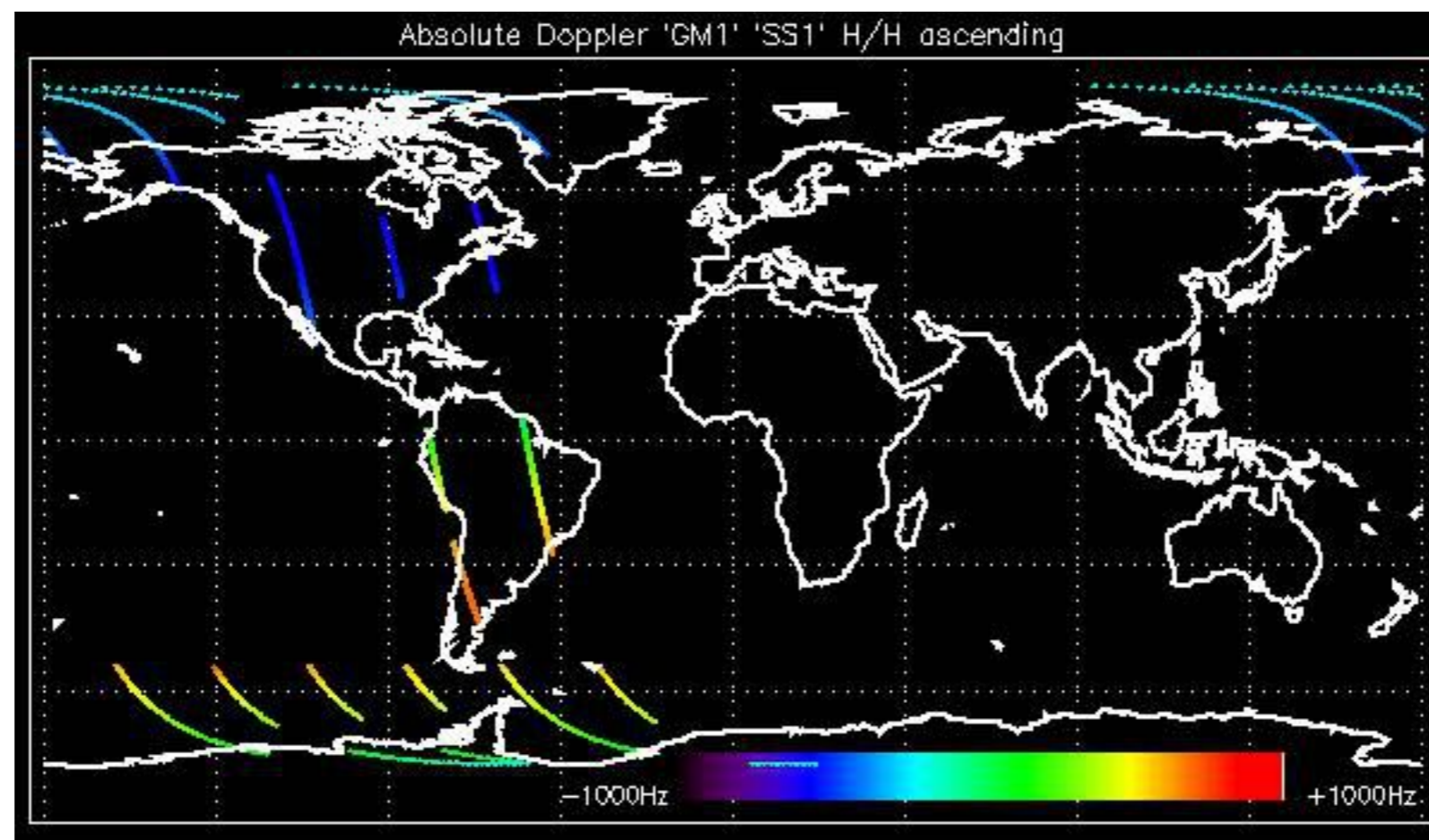
Filename	Beam	Pol	CycleNumber	absOrbit	relOrbit	procVersion					
ASA_IMM_1PNPDE20071010_002528_000001402062_00217_29329_8539.N1						IS2	H/H	62	29329	217	4.04
ASA_IMM_1PNPDE20071010_021051_000000952062_00218_29330_8684.N1						IS2	H/H	62	29330	218	4.04
ASA_IMM_1PNPDE20071010_022818_000000992062_00218_29330_8686.N1						IS2	V/V	62	29330	218	4.04
ASA_IMM_1PNPDE20071010_023117_000000622062_00218_29330_8544.N1						IS3	H/H	62	29330	218	4.04
ASA_IMM_1PNPDE20071010_072912_000000362062_00221_29333_9043.N1						IS4	V/V	62	29333	221	4.04
ASA_IMM_1PNPDE20071010_073640_000001212062_00221_29333_9067.N1						IS2	H/H	62	29333	221	4.04
ASA_IMM_1PNPDE20071010_091119_000000392062_00222_29334_9079.N1						IS2	V/V	62	29334	222	4.04
ASA_IMM_1PNPDE20071010_091755_000000622062_00222_29334_9081.N1						IS2	H/H	62	29334	222	4.04
ASA_IMM_1PNPDE20071010_091755_000002202062_00222_29334_9095.N1						IS2	H/H	62	29334	222	4.04
ASA_IMM_1PNPDE20071010_091956_000000992062_00222_29334_9089.N1						IS2	H/H	62	29334	222	4.04

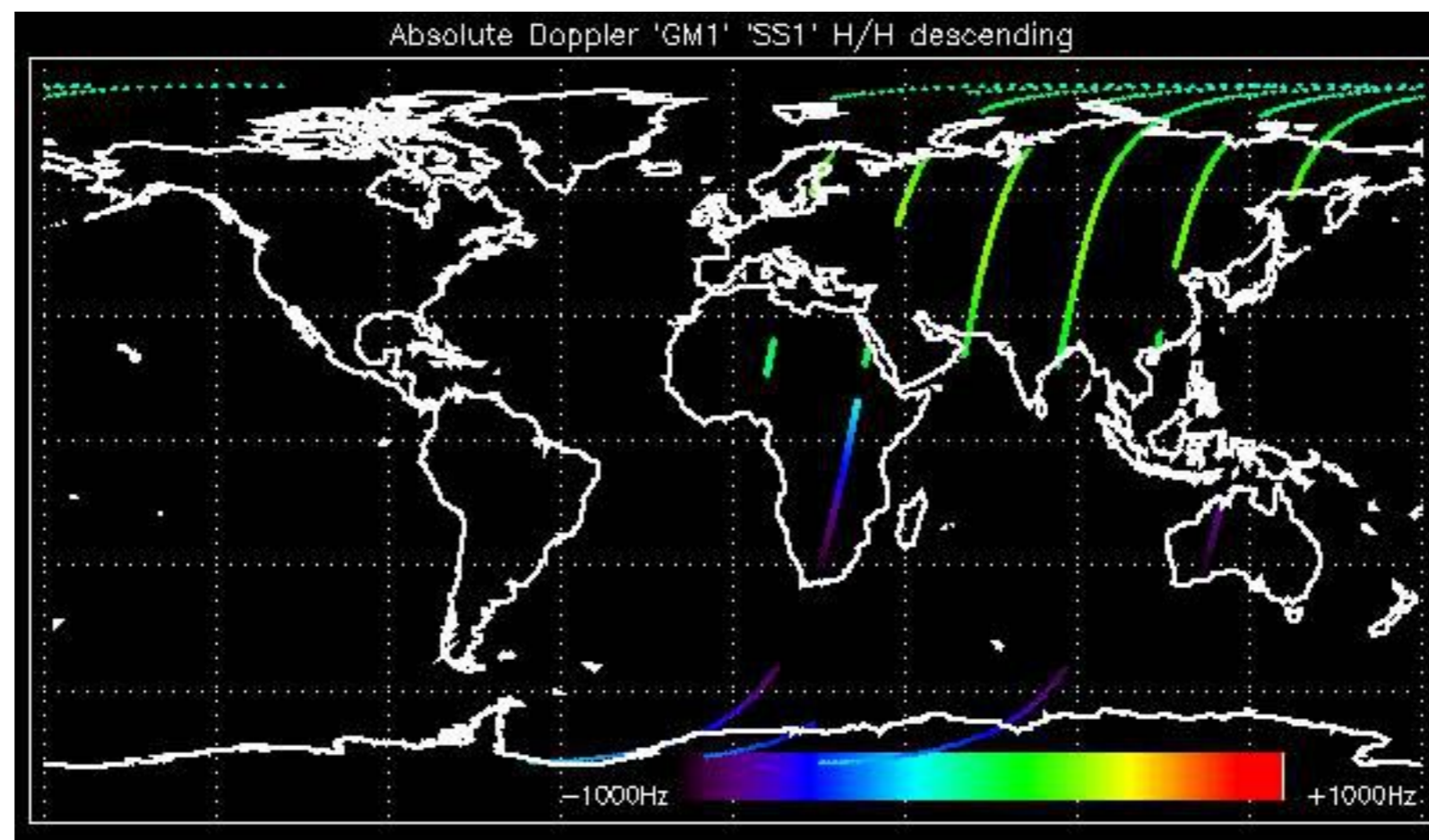
Filename	Pol	Timestamp	count(Module)
ASA_MS__0PNPDE20071010_043730_000000162062_00219_29331_0221.N1	V	2007-10-10 04:37:30	320

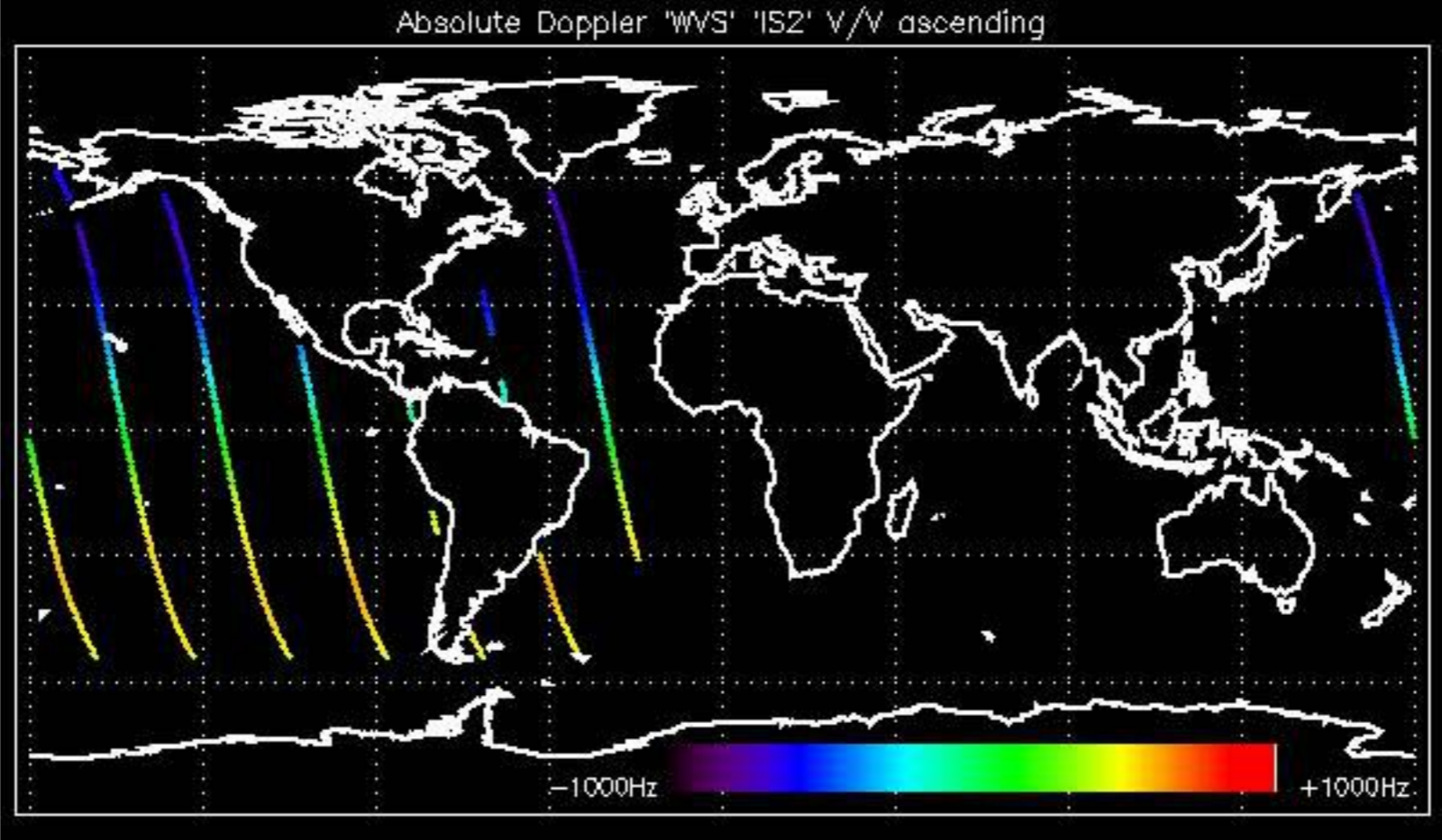


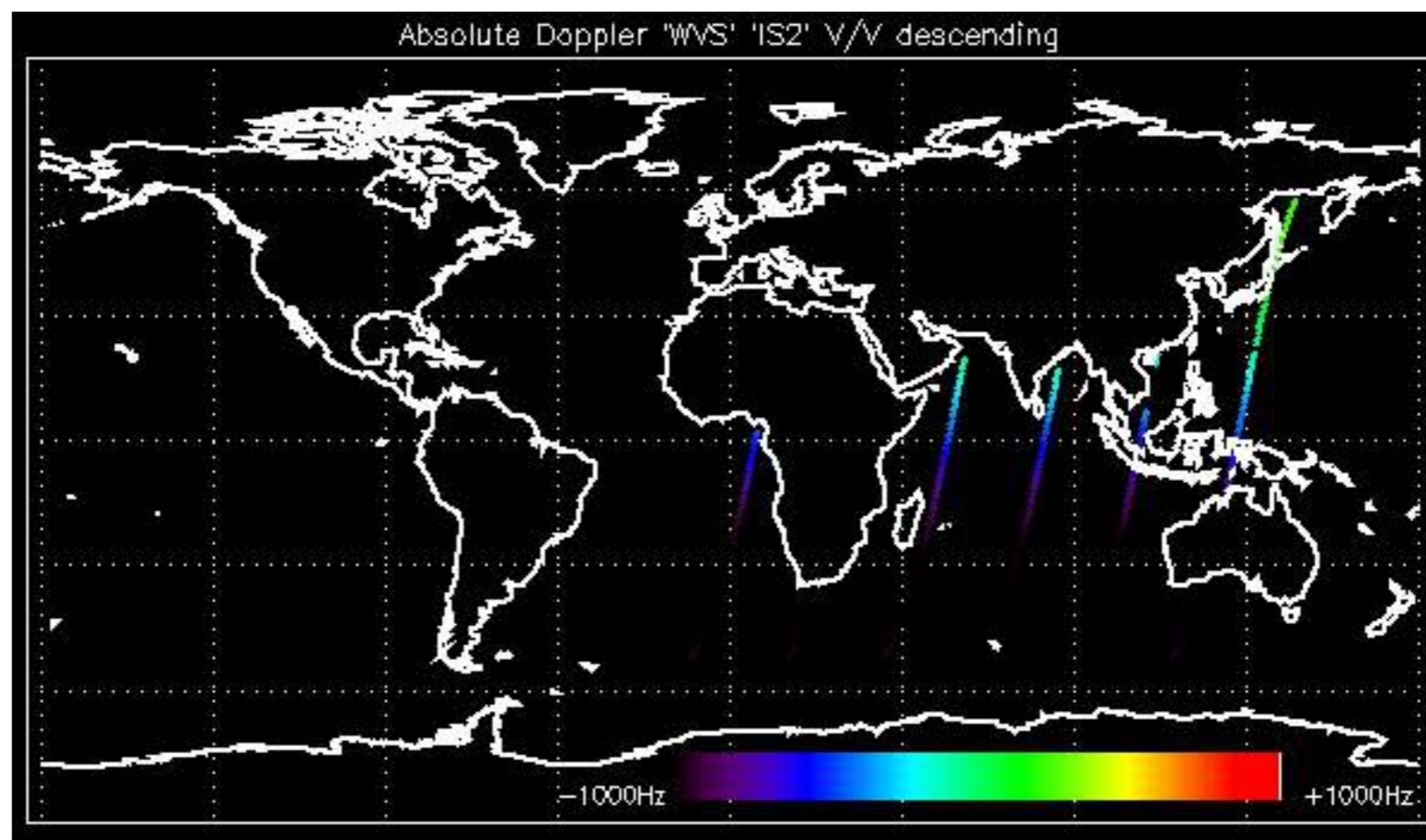
Filename	Beam	Pol	CycleNumber	absOrbit	relOrbit	procVersion					
ASA_WSM_1PNPDE20071010_011540_000005862062_00217_29329_8682.N1						SS1	H/H	62	29329	217	4.04
ASA_WSM_1PNPDE20071010_012602_000002012062_00217_29329_8572.N1						SS1	H/H	62	29329	217	4.04
ASA_WSM_1PNPDE20071010_020527_000003242062_00218_29330_8717.N1						SS1	H/H	62	29330	218	4.04
ASA_WSM_1PNPDE20071010_021327_000000852062_00218_29330_8702.N1						SS1	H/H	62	29330	218	4.04
ASA_WSM_1PNPDE20071010_021802_000000852062_00218_29330_8700.N1						SS1	V/V	62	29330	218	4.04
ASA_WSM_1PNPDE20071010_030538_000000852062_00218_29330_8704.N1						SS1	H/H	62	29330	218	4.04
ASA_WSM_1PNPDE20071010_033452_000001702062_00219_29331_8839.N1						SS1	V/V	62	29331	219	4.04
ASA_WSM_1PNPDE20071010_034503_000005002062_00219_29331_8894.N1						SS1	H/H	62	29331	219	4.04
ASA_WSM_1PNPDE20071010_043552_000000852062_00219_29331_8858.N1						SS1	H/H	62	29331	219	4.04
ASA_WSM_1PNPDE20071010_043952_000002012062_00219_29331_8883.N1						SS1	H/H	62	29331	219	4.04
ASA_WSM_1PNPDE20071010_044352_000004642062_00219_29331_9029.N1						SS1	H/H	62	29331	219	4.04
ASA_WSM_1PNPDE20071010_052841_000002012062_00220_29332_9027.N1						SS1	H/H	62	29332	220	4.04
ASA_WSM_1PNPDK20071010_053827_000001642062_00220_29332_9249.N1						SS1	H/H	62	29332	220	4.04
ASA_WSM_1PNPDE20071010_061628_000002612062_00220_29332_9031.N1						SS1	H/H	62	29332	220	4.04
ASA_WSM_1PNPDE20071010_072721_000000852062_00221_29333_9057.N1						SS1	V/V	62	29333	221	4.04
ASA_WSM_1PNPDE20071010_073021_000002252062_00221_29333_9069.N1						SS1	V/V	62	29333	221	4.04
ASA_WSM_1PNPDE20071010_075032_000002012062_00221_29333_9074.N1						SS1	V/V	62	29333	221	4.04

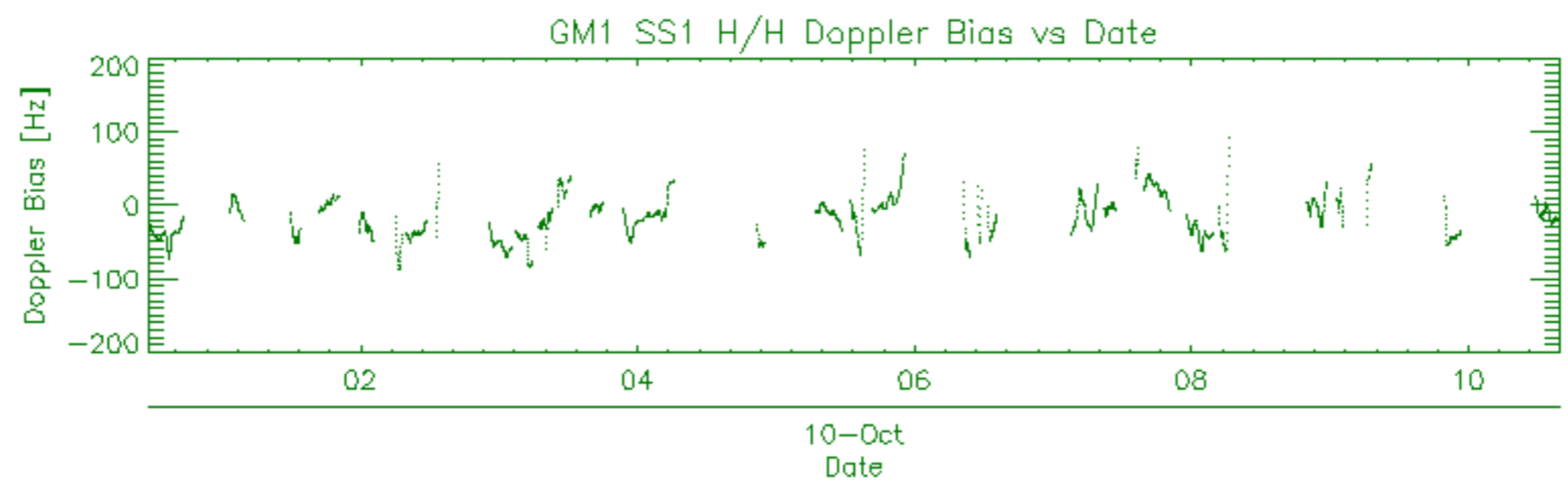
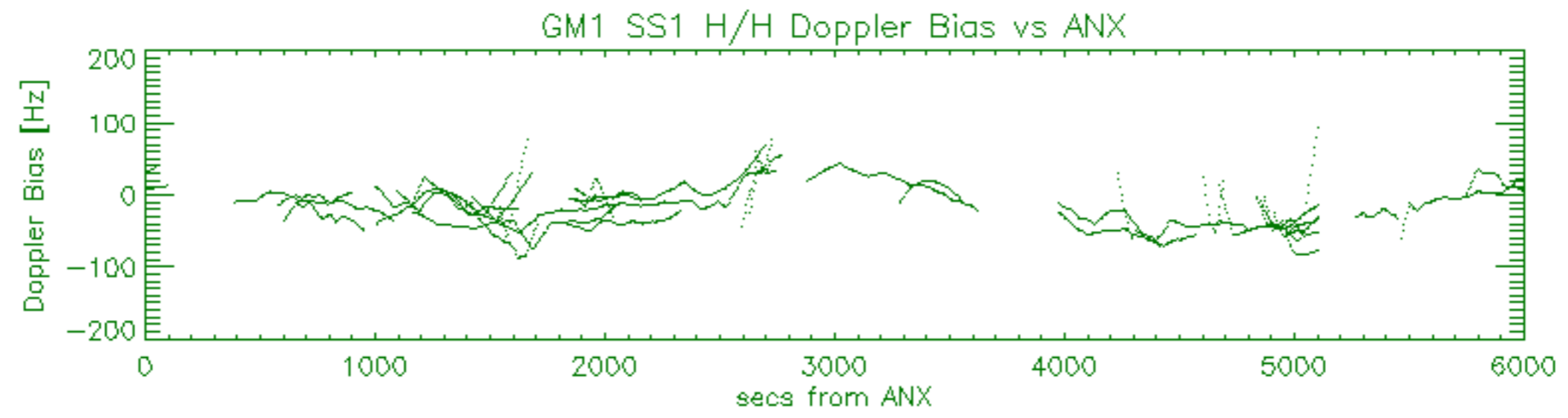
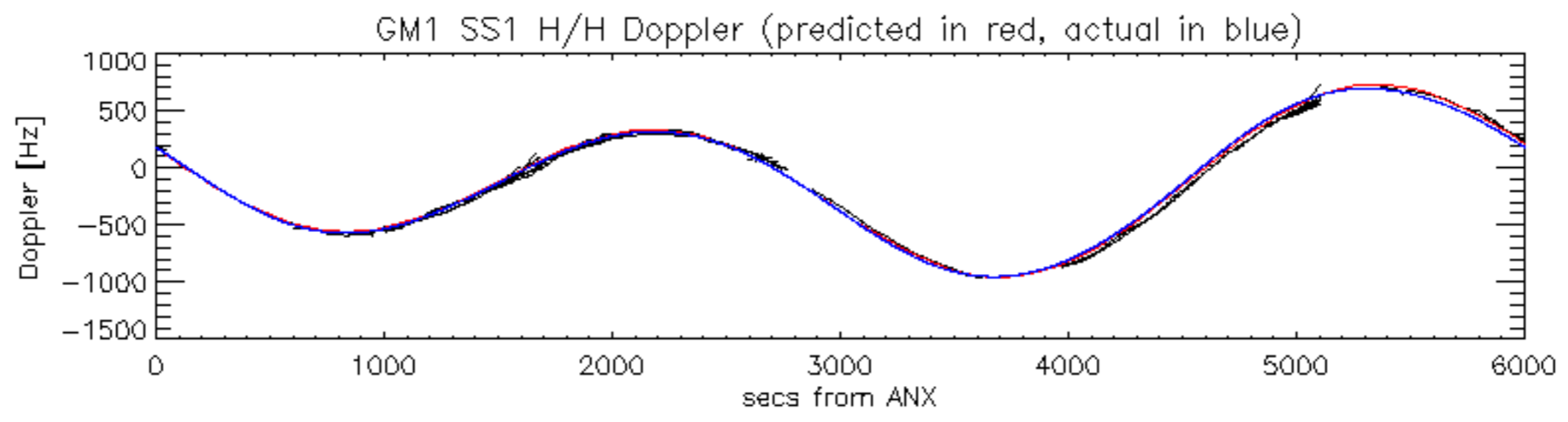
Filename	Beam	Pol	CycleNumber	absOrbit	relOrbit	procVersion					
ASA_WVS_1PNPDE20071009_235632_000016942062_00216_29328_8433.N1						IS2	V/V	62	29328	216	4.04
ASA_WVS_1PNPDE20071010_004259_000011792062_00217_29329_8449.N1						IS2	V/V	62	29329	217	4.04
ASA_WVS_1PNPDE20071010_010911_000003002062_00217_29329_8436.N1						IS2	V/V	62	29329	217	4.04
ASA_WVS_1PNPDE20071010_013353_000001942062_00217_29329_8446.N1						IS2	V/V	62	29329	217	4.04
ASA_WVS_1PNPDE20071010_013623_000002702062_00217_29329_8567.N1						IS2	V/V	62	29329	217	4.04
ASA_WVS_1PNPDE20071010_013353_000001942062_00217_29329_8446.N1						IS1	V/V	62	29329	217	4.04
ASA_WVS_1PNPDE20071010_015105_000000892062_00218_29330_8570.N1						IS2	V/V	62	29330	218	4.04
ASA_WVS_1PNPDE20071010_015547_000001642062_00218_29330_8584.N1						IS2	V/V	62	29330	218	4.04
ASA_WVS_1PNPDE20071010_023401_000000442062_00218_29330_8581.N1						IS2	V/V	62	29330	218	4.04
ASA_WVS_1PNPDE20071010_023751_000006892062_00218_29330_8596.N1						IS2	V/V	62	29330	218	4.04
ASA_WVS_1PNPDE20071010_024906_000003302062_00218_29330_8720.N1						IS2	V/V	62	29330	218	4.04
ASA_WVS_1PNPDE20071010_031429_000001052062_00218_29330_8732.N1						IS2	V/V	62	29330	218	4.04
ASA_WVS_1PNPDE20071010_032305_000000742062_00218_29330_8729.N1						IS2	V/V	62	29330	218	4.04
ASA_WVS_1PNPDE20071010_033046_000000592062_00219_29331_8741.N1						IS2	V/V	62	29331	219	4.04
ASA_WVS_1PNPDE20071010_041544_000009442062_00219_29331_8773.N1						IS2	V/V	62	29331	219	4.04
ASA_WVS_1PNPDE20071010_043113_000001202062_00219_29331_8892.N1						IS2	V/V	62	29331	219	4.04
ASA_WVS_1PNPDE20071010_045505_000012592062_00219_29331_8926.N1						IS2	V/V	62	29331	219	4.04
ASA_WVS_1PNPDE20071010_055530_000009292062_00220_29332_8929.N1						IS2	V/V	62	29332	220	4.04
ASA_WVS_1PNPDK20071010_061029_000003152062_00220_29332_9256.N1						IS2	V/V	62	29332	220	4.04
ASA_WVS_1PNPDE20071010_055530_000009292062_00220_29332_8929.N1						IS1	V/V	62	29332	220	4.04
ASA_WVS_1PNPDK20071010_063541_000018742062_00220_29332_9286.N1						IS2	V/V	62	29332	220	4.04
ASA_WVS_1PNPDK20071010_075356_000001502062_00221_29333_9326.N1						IS2	V/V	62	29333	221	4.04
ASA_WVS_1PNPDK20071010_081617_000017542062_00221_29333_9329.N1						IS2	V/V	62	29333	221	4.04
ASA_WVS_1PNPDK20071010_084716_000001202062_00222_29334_9402.N1						IS2	V/V	62	29334	222	4.04
ASA_WVS_1PNPDK20071010_092142_000009142062_00222_29334_9443.N1						IS2	V/V	62	29334	222	4.04
ASA_WVS_1PNPDK20071010_095653_000018742062_00222_29334_9527.N1						IS2	V/V	62	29334	222	4.04

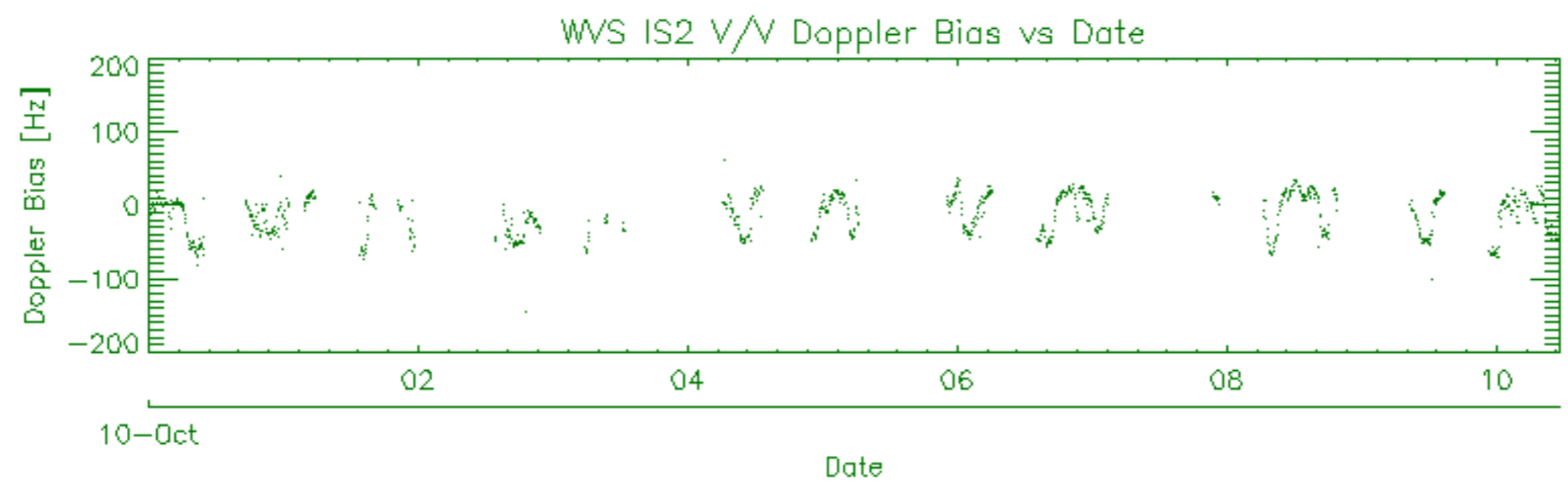
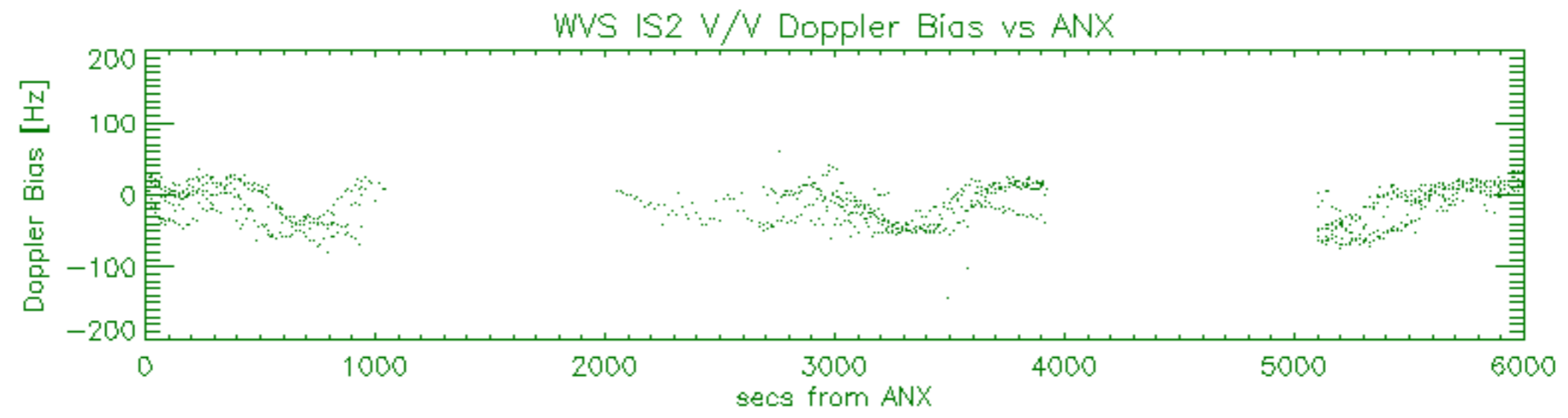
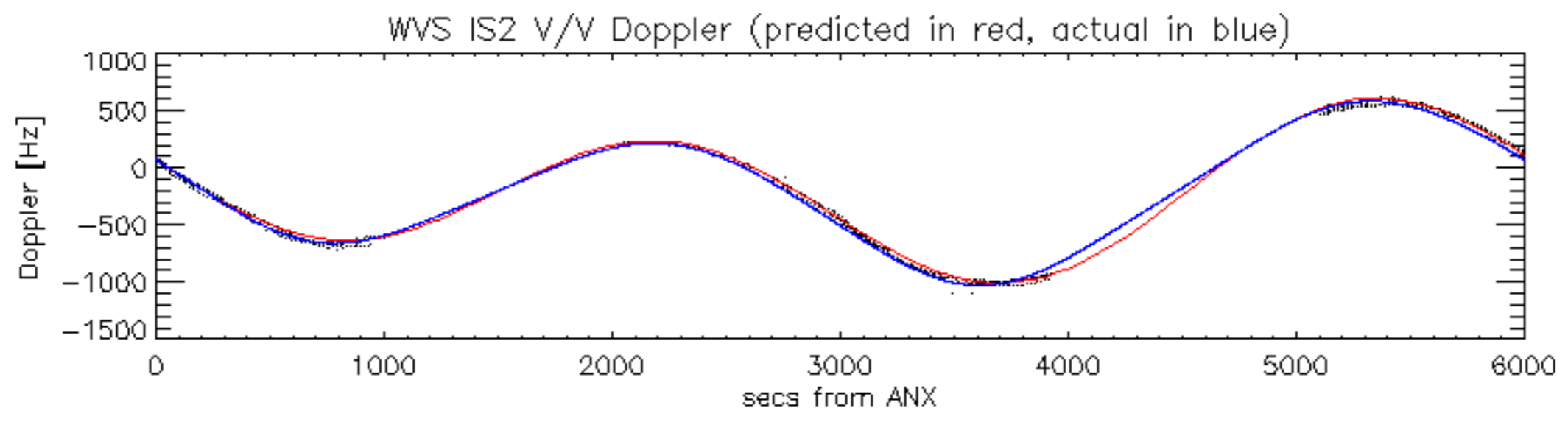


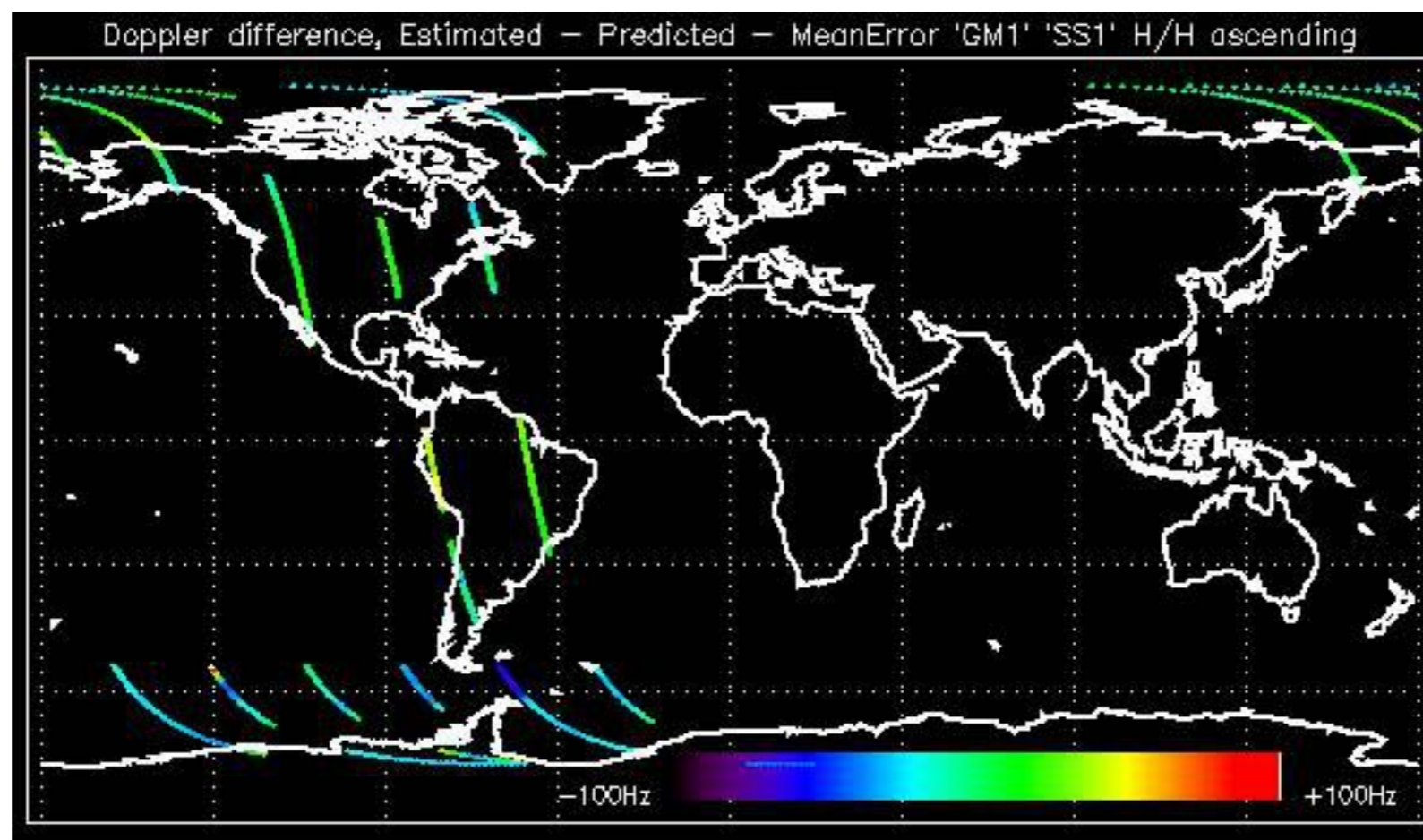


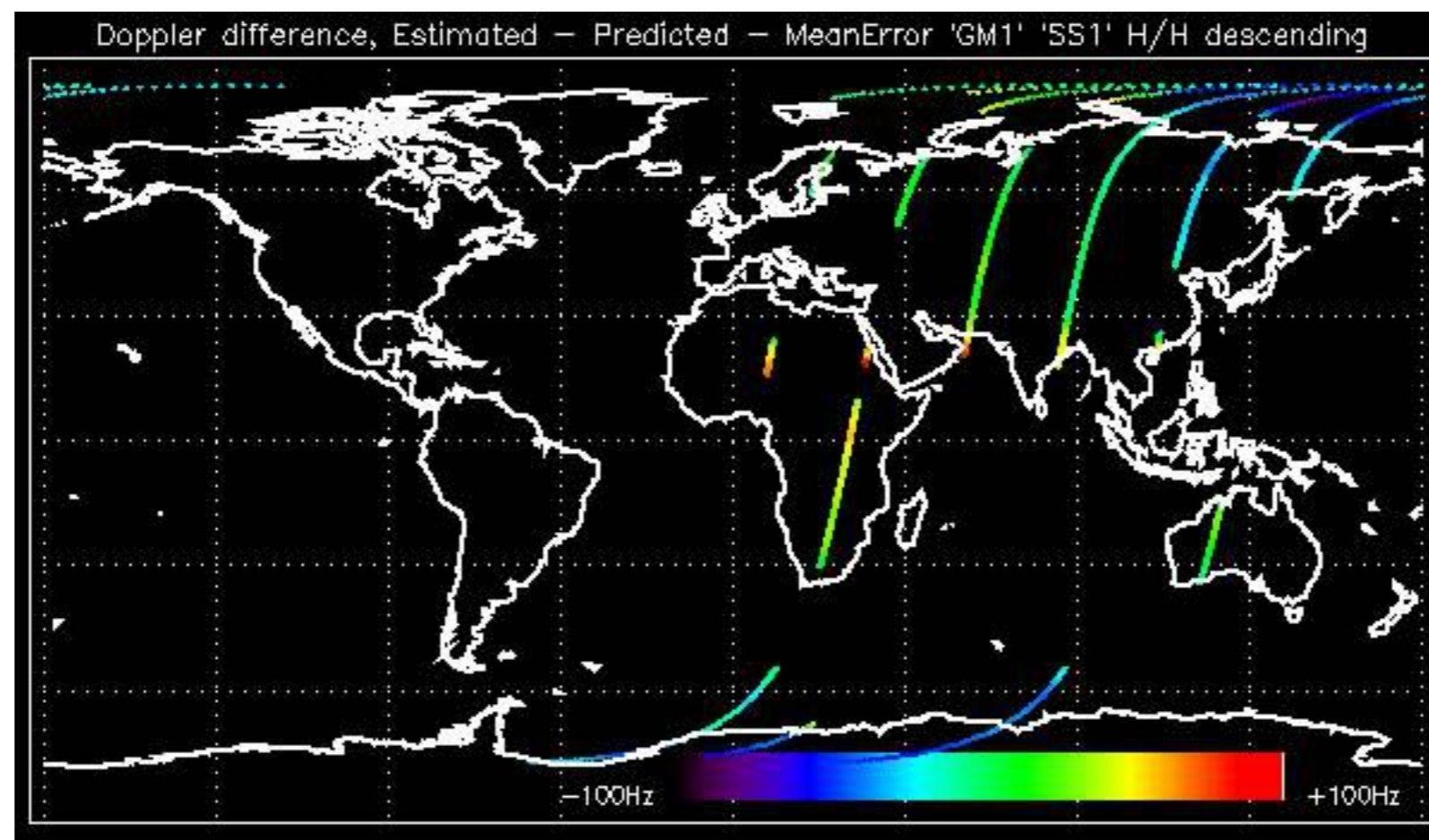


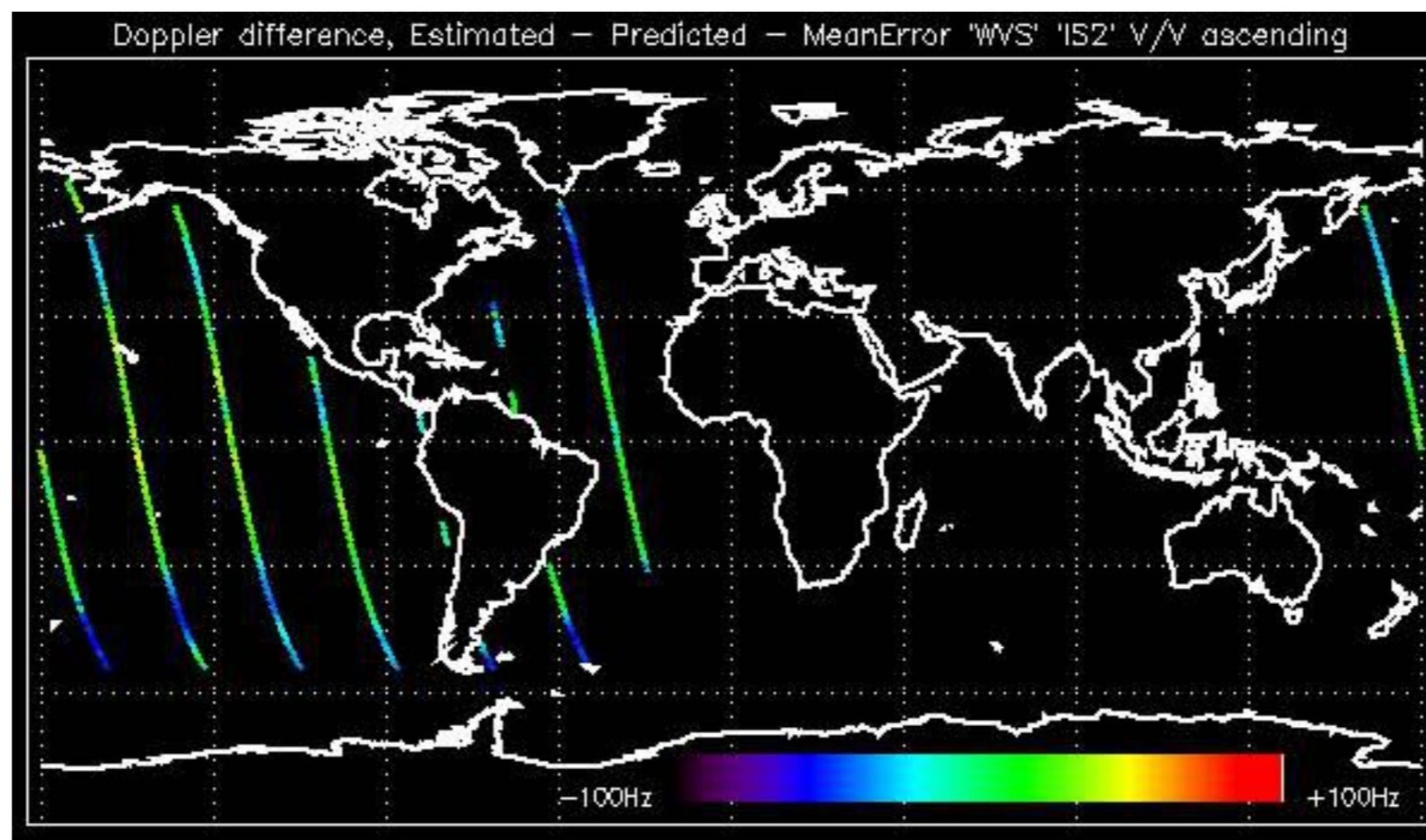


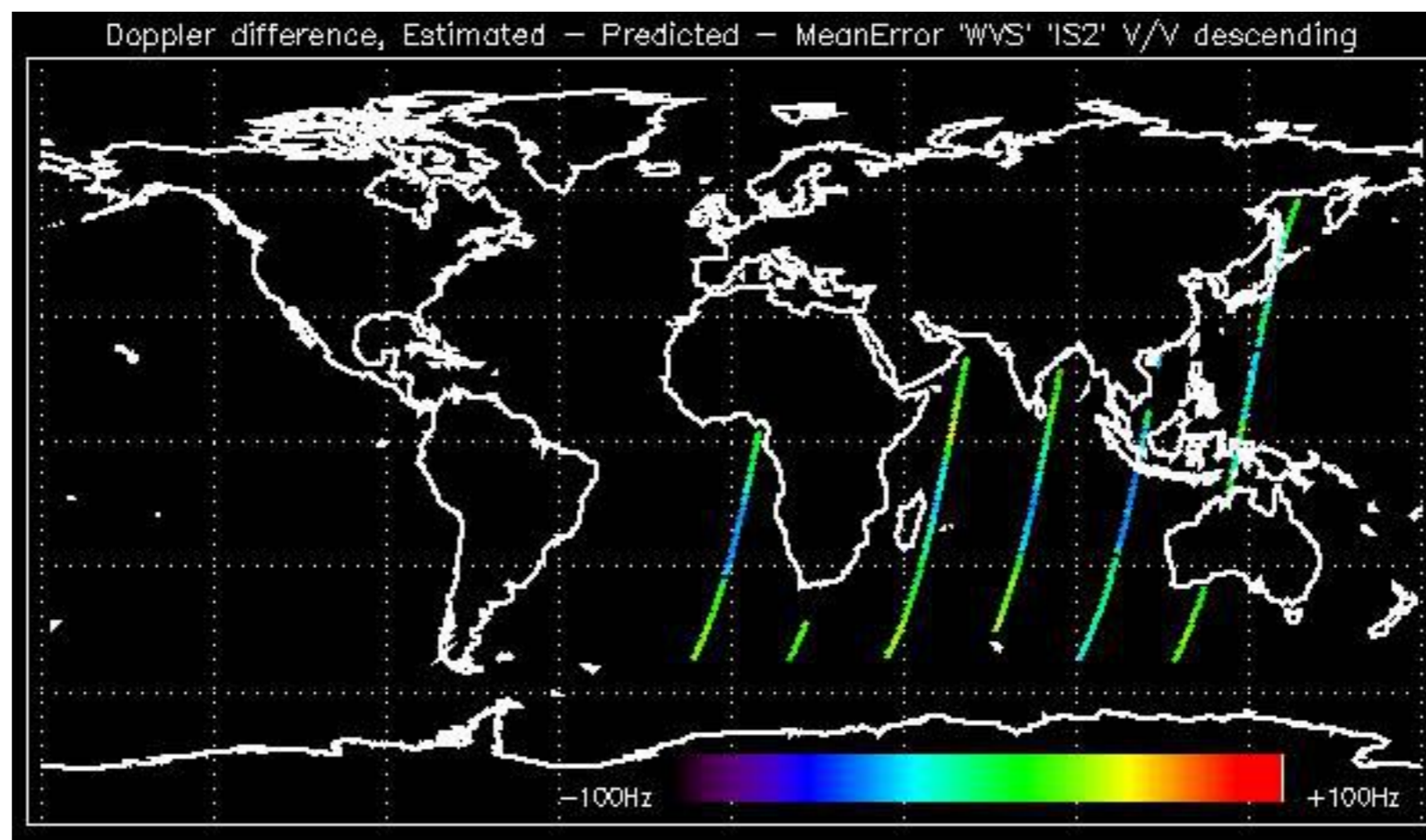


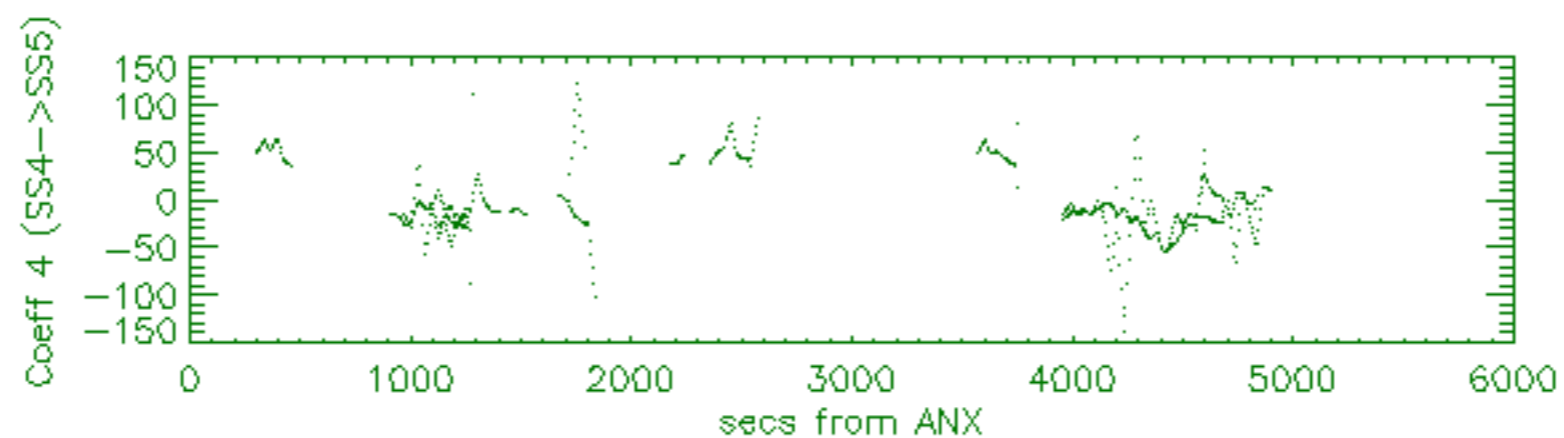
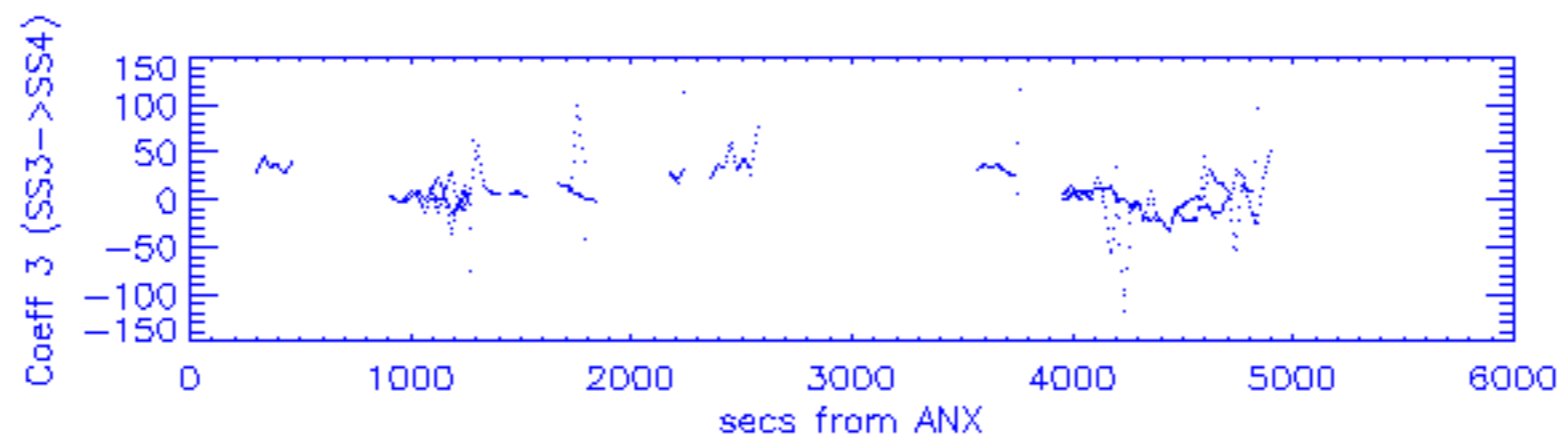
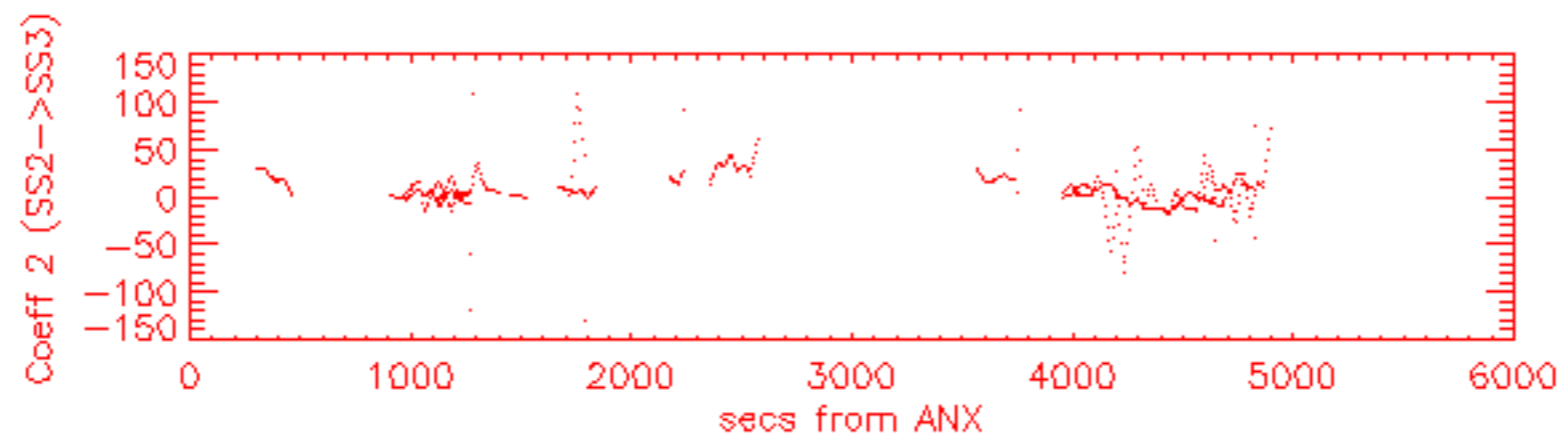
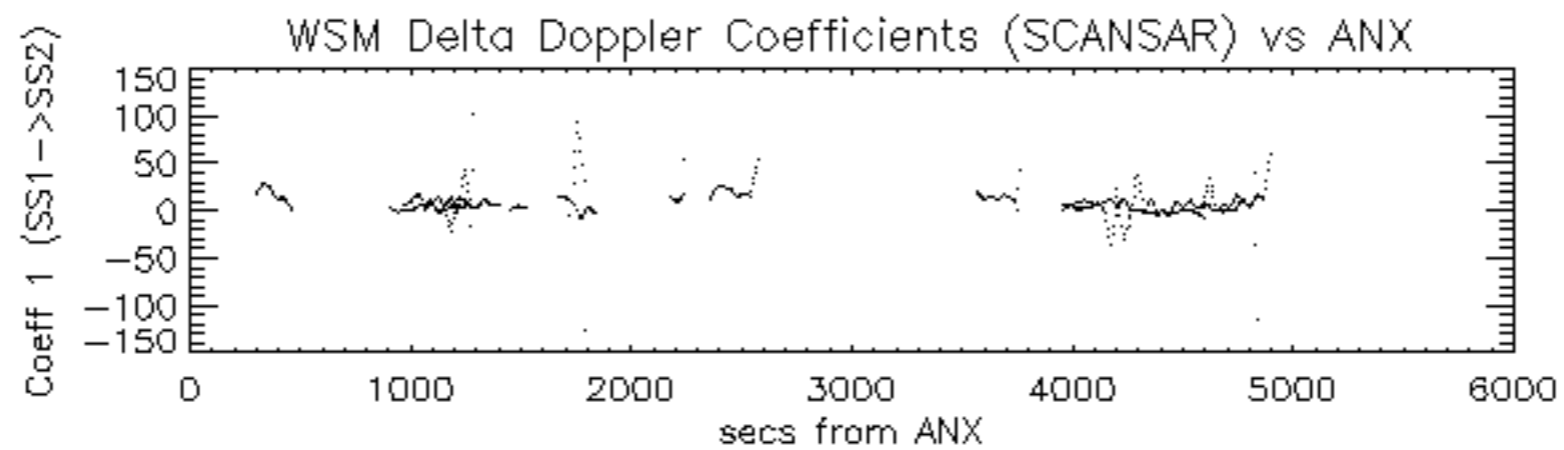


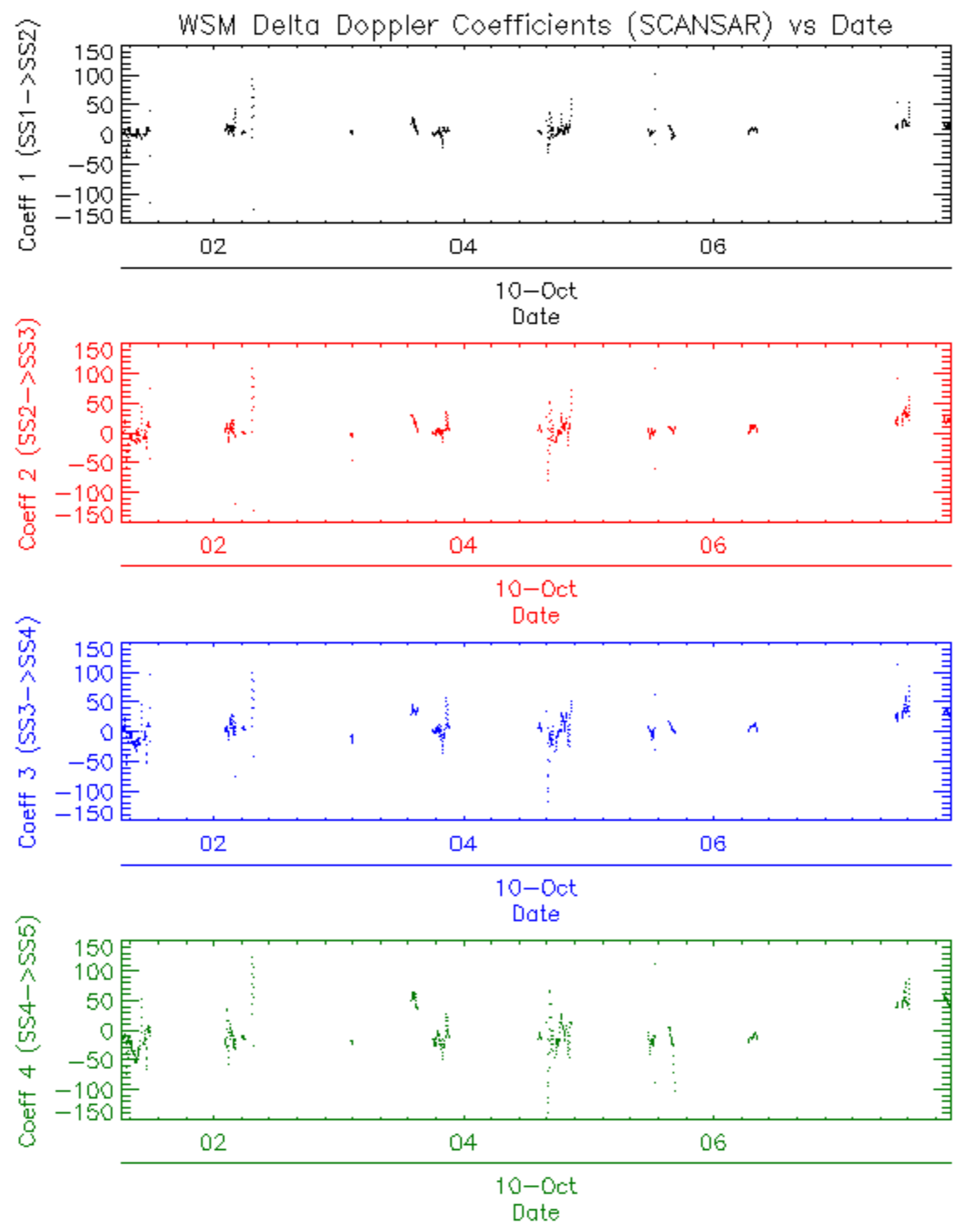


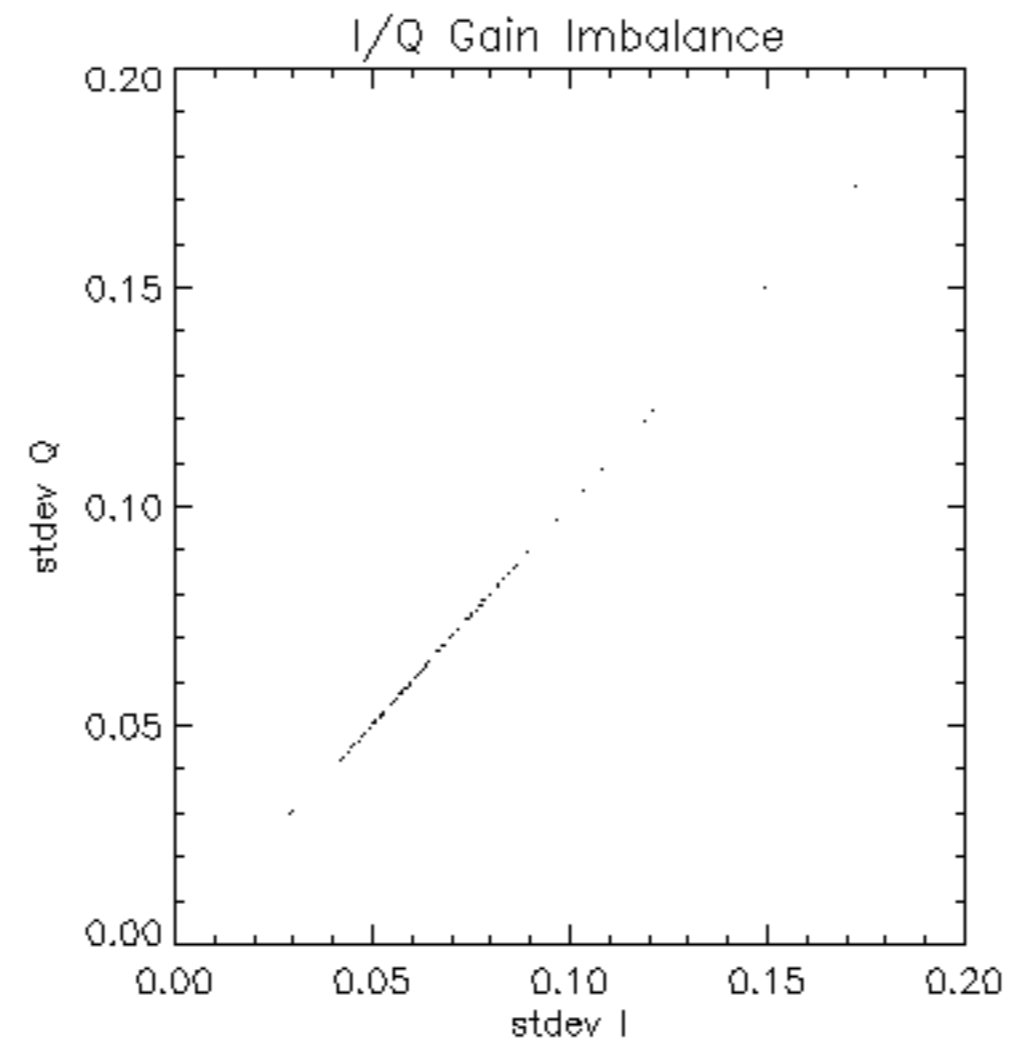


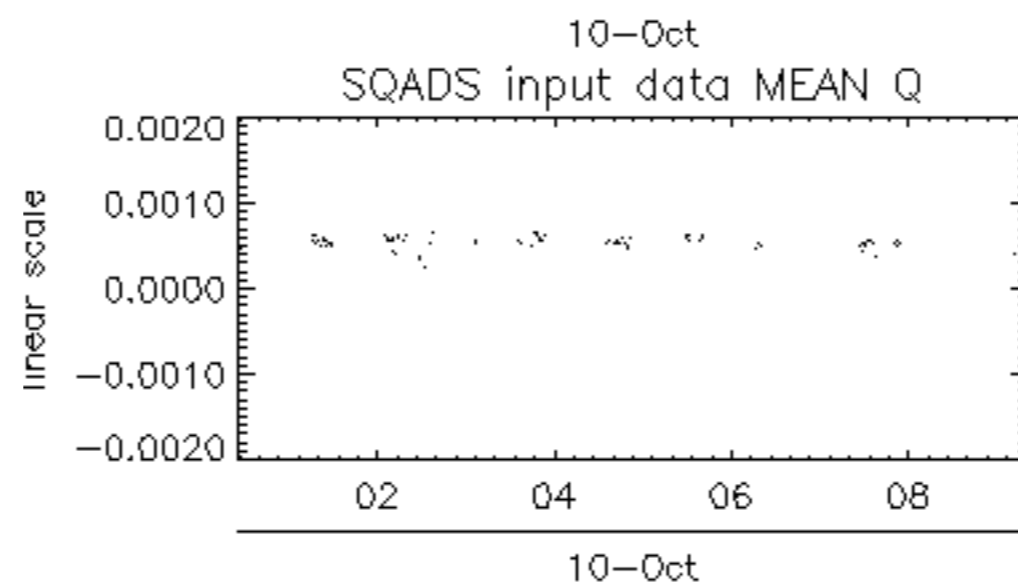
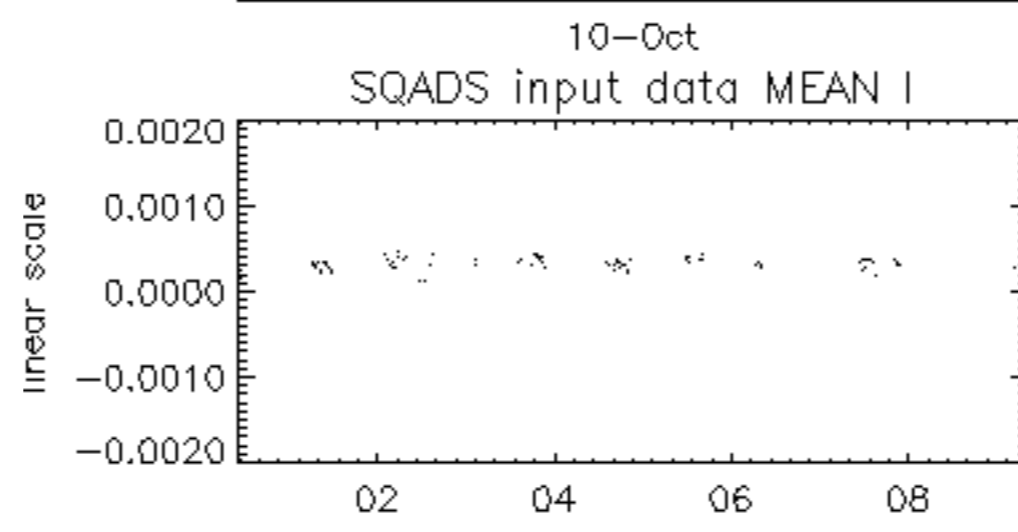
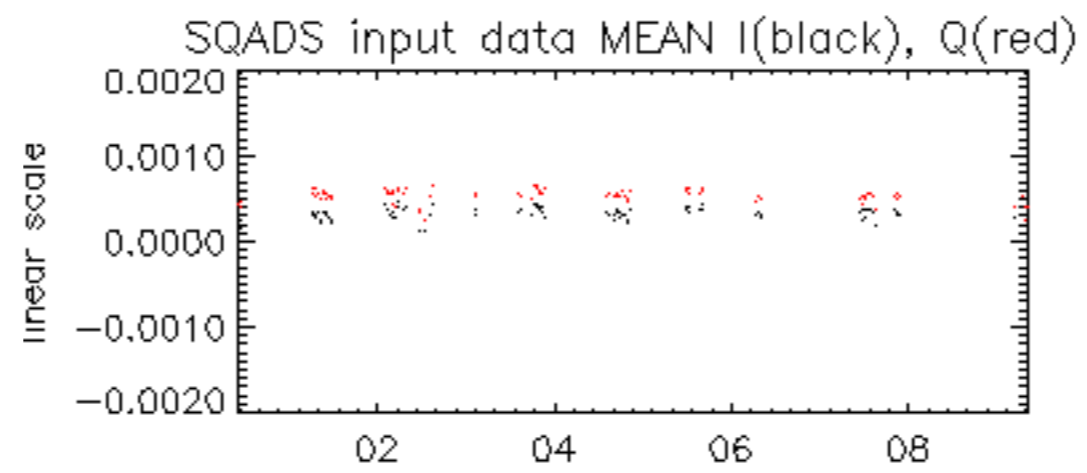


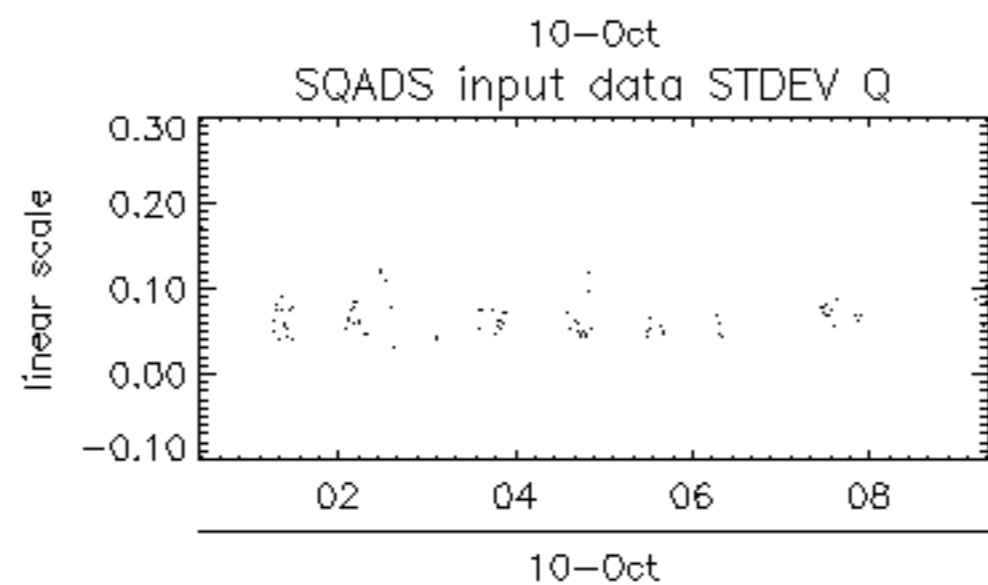
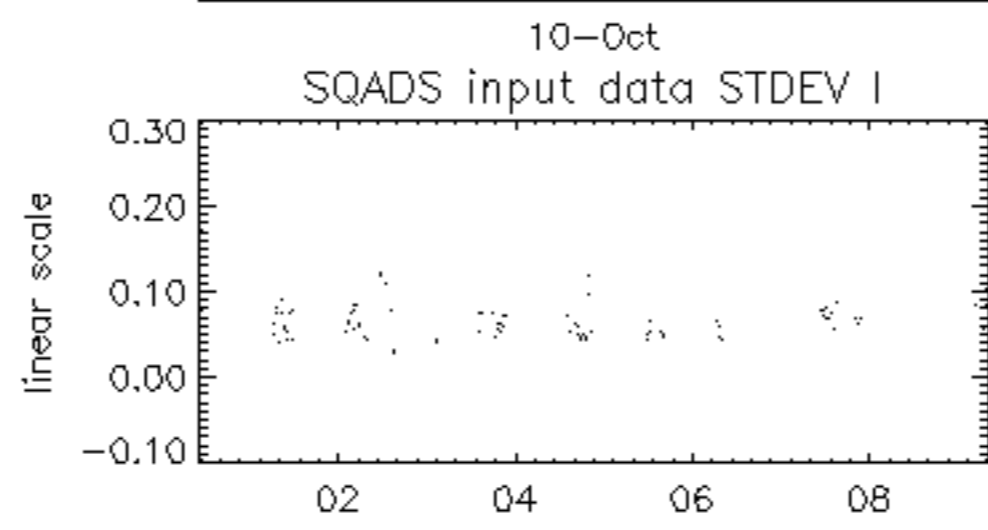
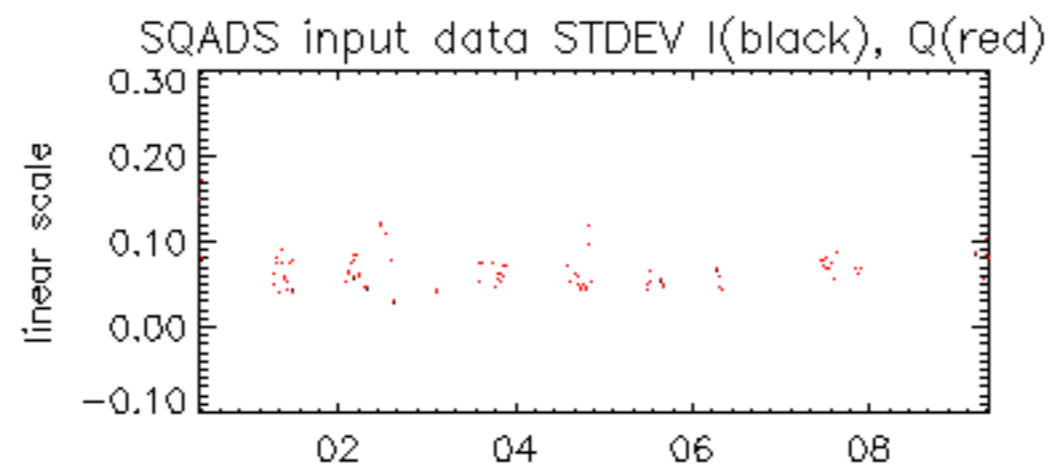


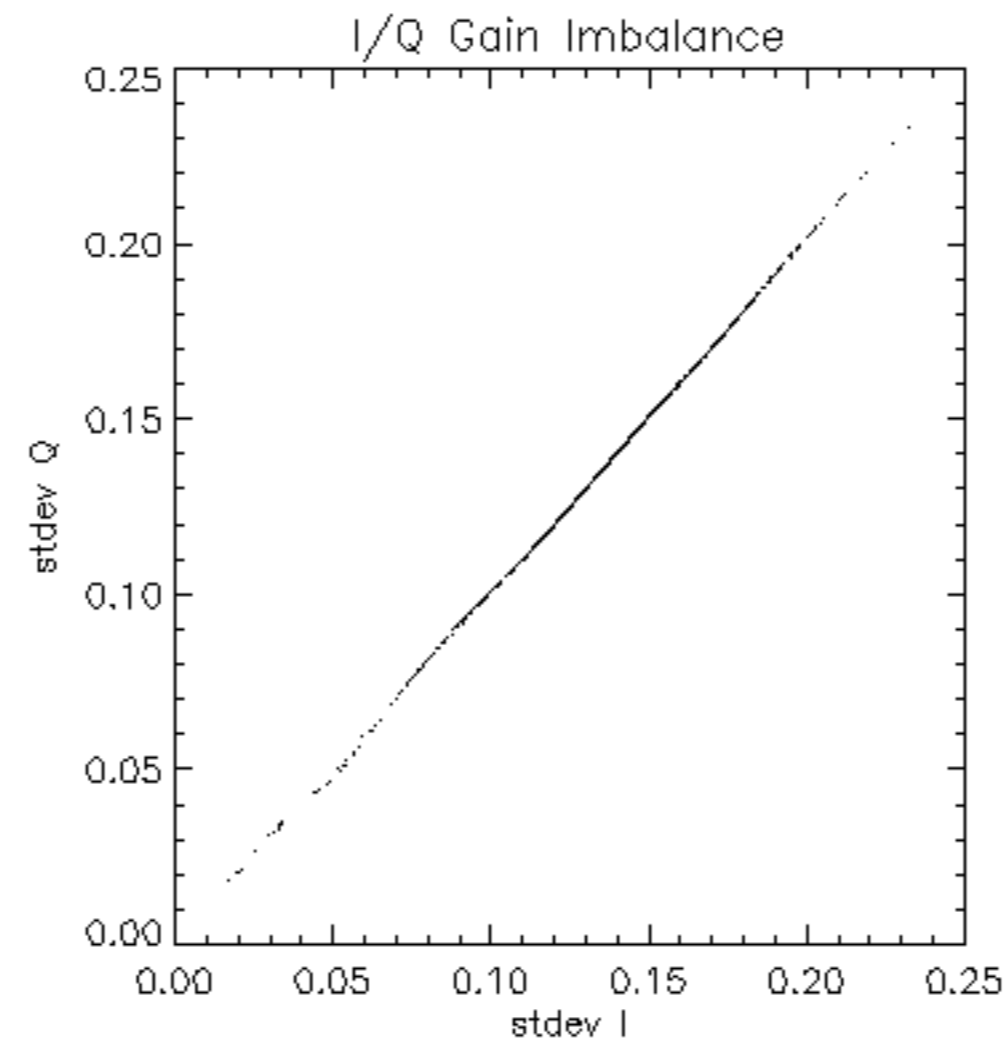


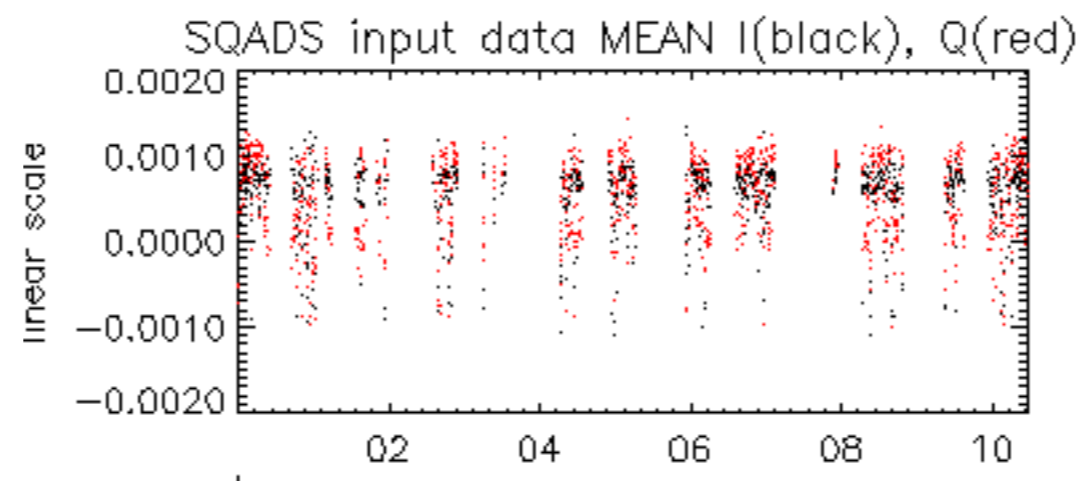




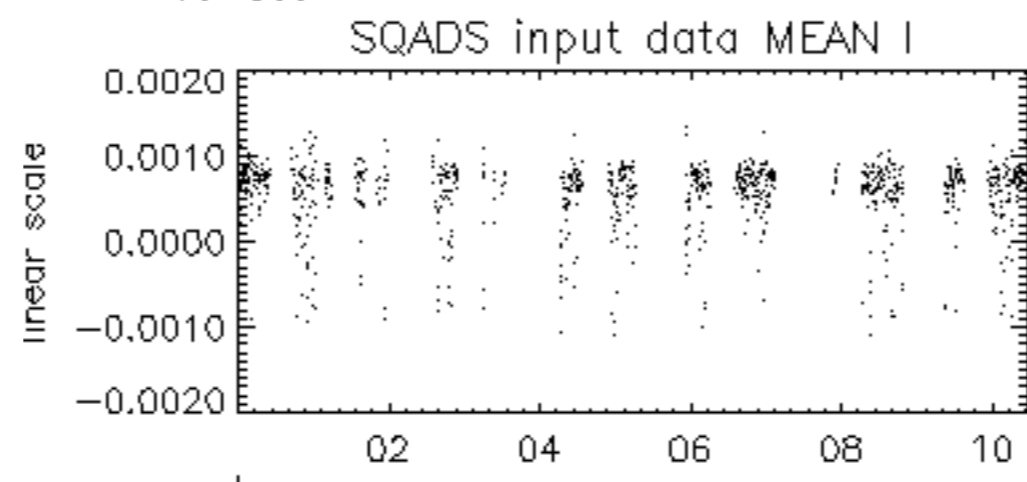




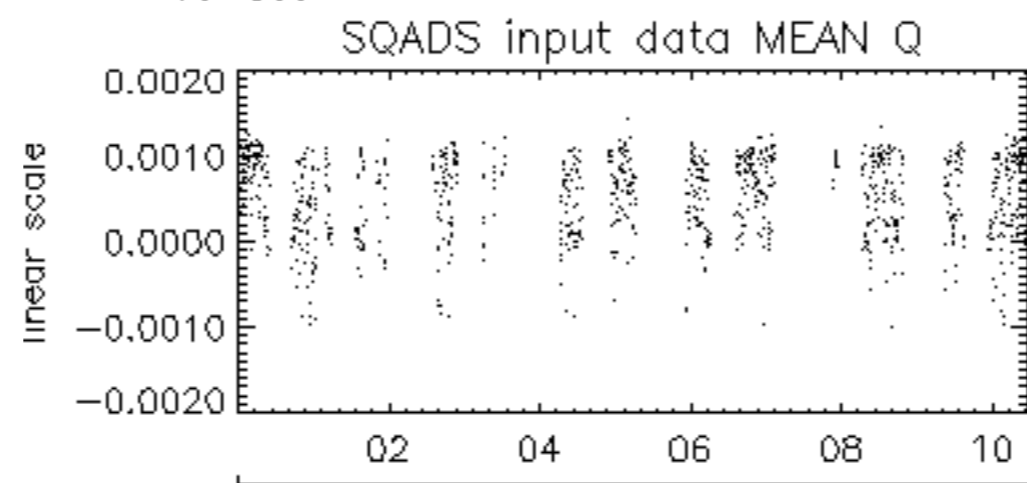




10-Oct



10-Oct



10-Oct

