



ASAR Daily Report



Analysis from 29-SEP-2007 00:00:00 to 29-SEP-2007 23:59:59. Page generated on 03-OCT-2007 09:51:48.
View log file: ASAR_Daily_Report_20071003_0928.log. For any anomalies please contact msantuari@serco.it,mtranfaglia@serco.it,gscarpino@serco.it.

This report is automatically generated every day, every 2 hours. No comments are provided on the results.

SUMMARY

1. DATA SUMMARY
 - 1.1 Summary tables
 - 1.2 Lists of products used
2. AUXILIARY FILES ANALYSIS
 - 2.1 IECF operational ADFs list
 - 2.2 Products with wrong ADFs
3. MODULE STEPPING PRODUCTS ANALYSIS
 - 3.1 V/V polarisation
 - 3.2 H/H polarisation
4. CALIBRATION PULSES ANALYSIS
 - 4.1 Analysis for WVS IS2 V/V
 - 4.1.1 Temporal Evolution Analysis for WVS IS2 V/V
 - 4.1.2 All Rows Analysis for WVS IS2 V/V
 - 4.2 Analysis for GM1 SS3 H/H
 - 4.2.1 Temporal Evolution Analysis for GM1 SS3 H/H
 - 4.2.2 All Rows Analysis for GM1 SS3 H/H
5. DOPPLER ANALYSIS
 - 5.1 Analysis for WVS IS2 V/V
 - 5.1.1 Doppler MAP Analysis for WVS IS2 V/V
 - 5.1.2 Doppler ANX Analysis for WVS IS2 V/V
 - 5.2 Analysis for GM1 SS1 H/H
 - 5.2.1 Doppler MAP Analysis for GM1 SS1 H/H
 - 5.2.2 Doppler ANX Analysis for GM1 SS1 H/H
 - 5.3 Doppler JUMPS Analysis for WSM
6. CHIRP ANALYSIS
 - 6.1 Analysis for WSM SS1 H/H
 - 6.1.1 ScaleFactor
 - 6.2 Analysis for WSM SS1 V/V
 - 6.2.1 ScaleFactor
7. RAW DATA ANALYSIS
 - 7.1 Analysis for WVS
 - 7.2 Analysis for IMM
8. TELEMETRY ANALYSIS
 - 8.1 Number of Missing Lines
 - 8.2 Number of Gaps

1 - DATA SUMMARY

1.1 - Summary tables

[BACK TO MENU]

WVS				GM1				APM				IMM				WSM				MS			
Center	Beam	Pol	#	Center	Beam	Pol	#	Center	Beam	Pol	#	Center	Beam	Pol	#	Center	Beam	Pol	#	Center	Time	Pol	Modules
PDE	IS2	V/V	3	PDE	WS	H/H	2									PDK	WS	H/H	17				
																PDK	WS	V/V	7				

1.2 - Lists of products used

[[BACK TO MENU](#)]

[[TXT](#)] [[XLS](#)] [List_WVS_products_used](#)
 [[TXT](#)] [[XLS](#)] [List_GM1_products_used](#)
 [[TXT](#)] [[XLS](#)] [List_WSM_products_used](#)

2 - AUXILIARY FILES ANALYSIS

2.1 - IECF operational ADFs list

[[BACK TO MENU](#)]

ADFs disseminated for ASAR
ASA_CON_AXVIEC20070410_140202_20070204_165113_20071231_000000
ASA_INS_AXVIEC20070306_164819_20070307_060000_20071231_000000
ASA_XCH_AXVIEC20051219_162547_20020301_000000_20081231_000000
ASA_XCA_AXVIEC20070517_153558_20070204_165113_20071231_000000

2.2 - Products with wrong ADFs


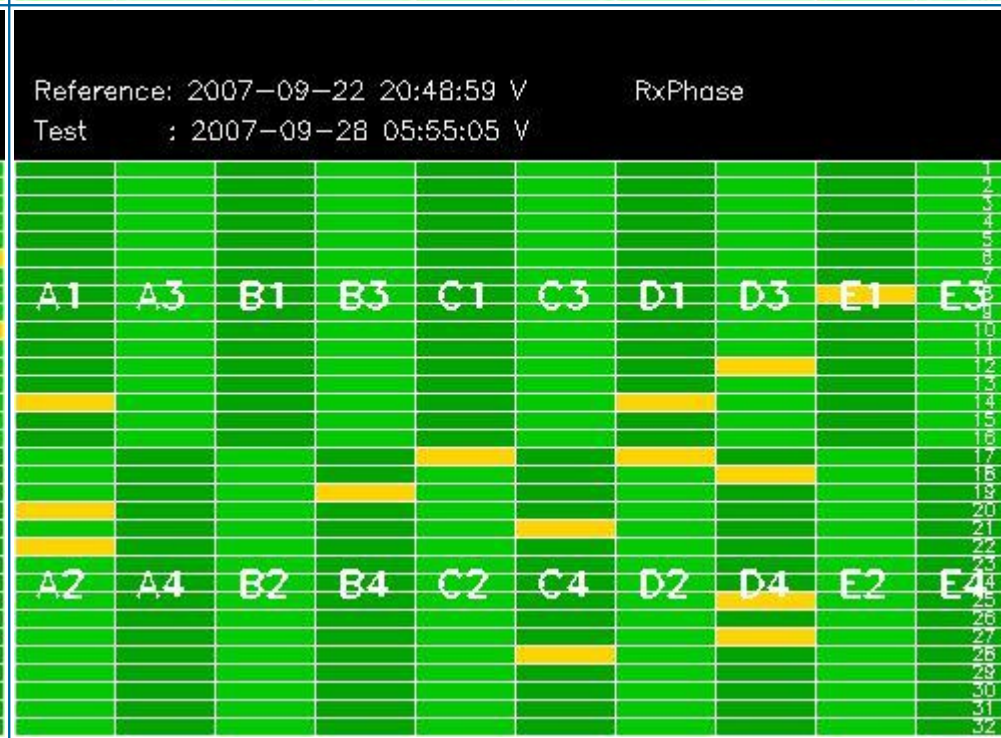
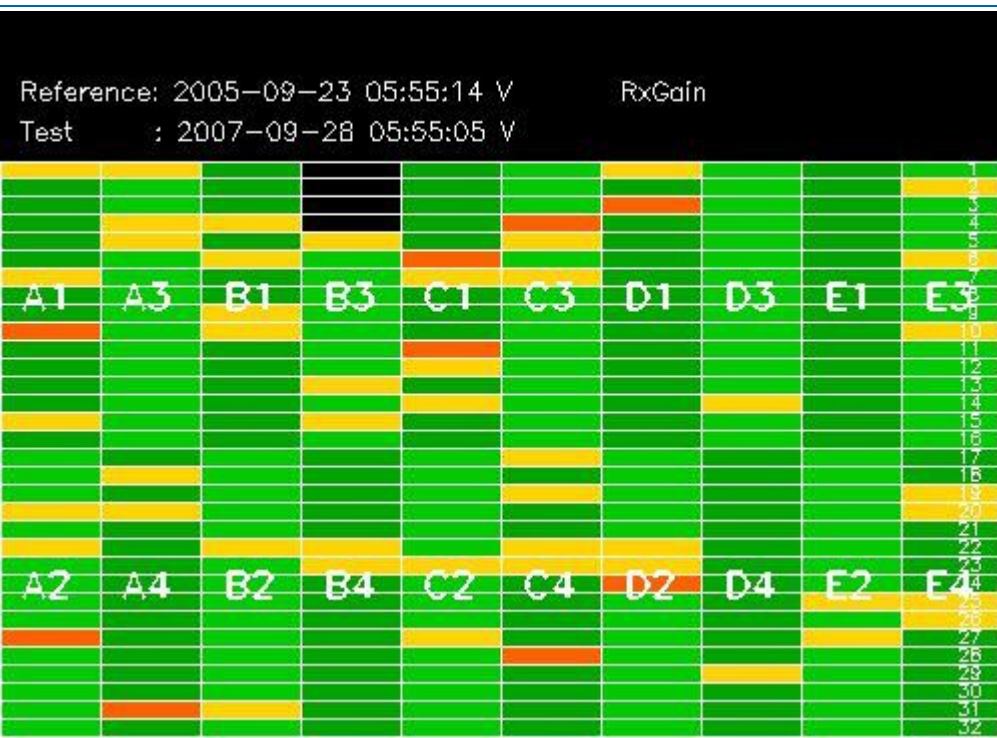
[[BACK TO MENU](#)]

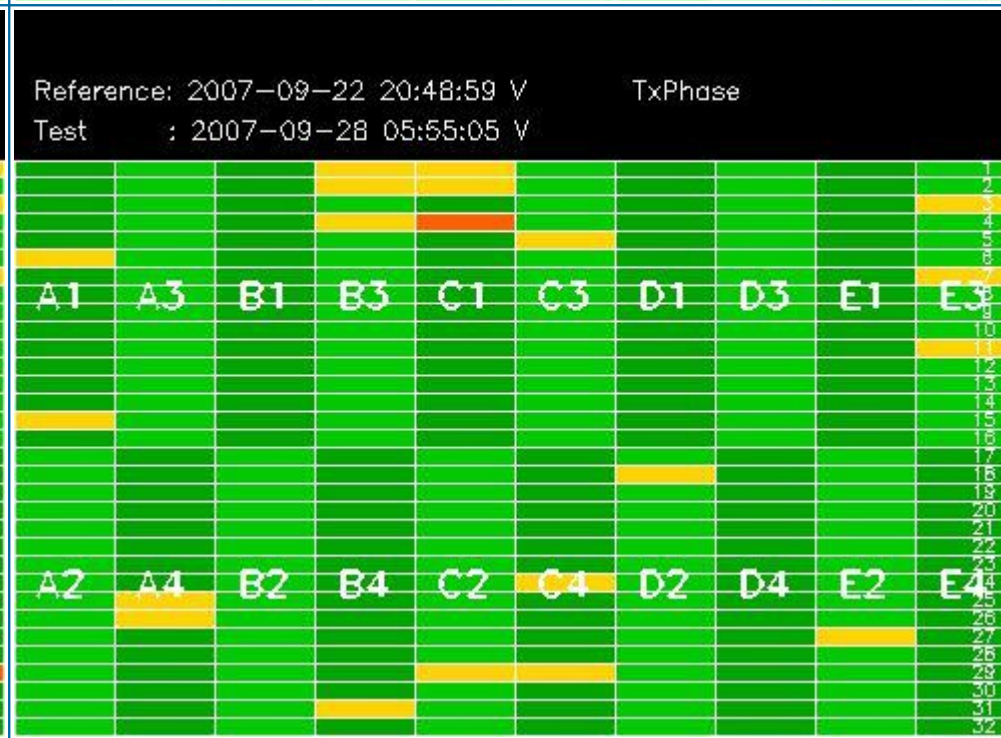
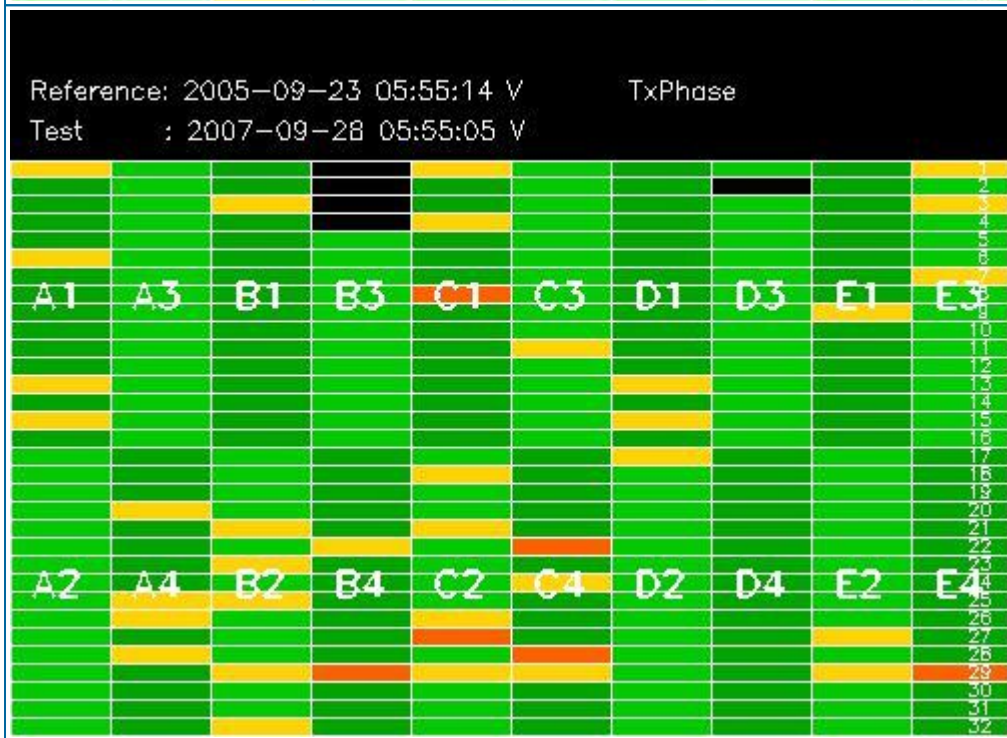
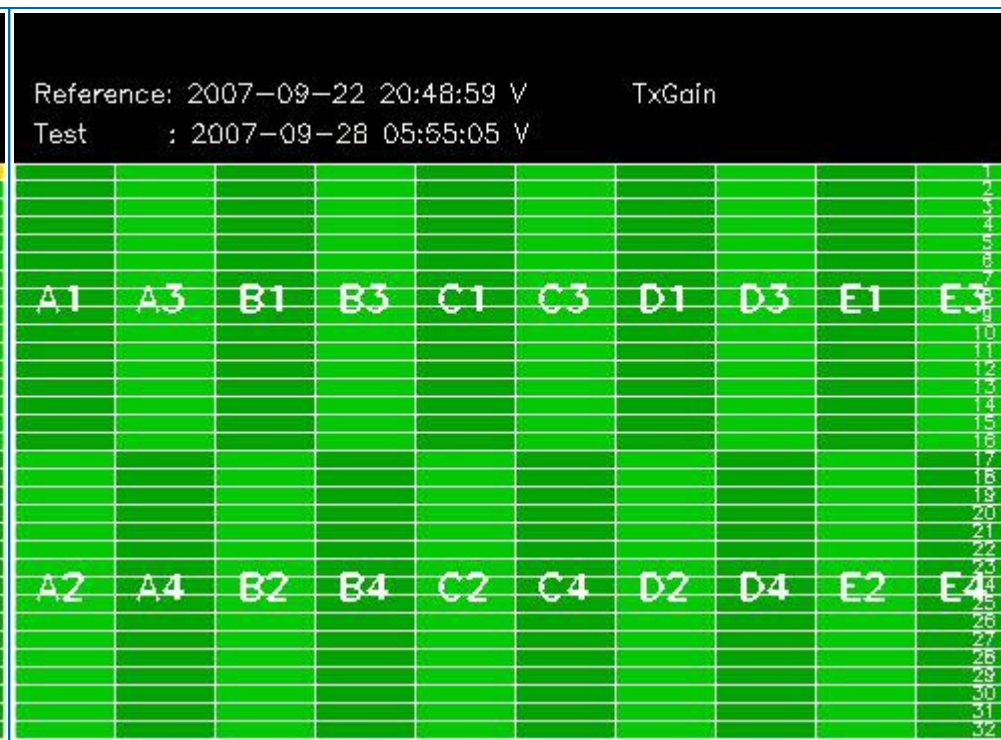
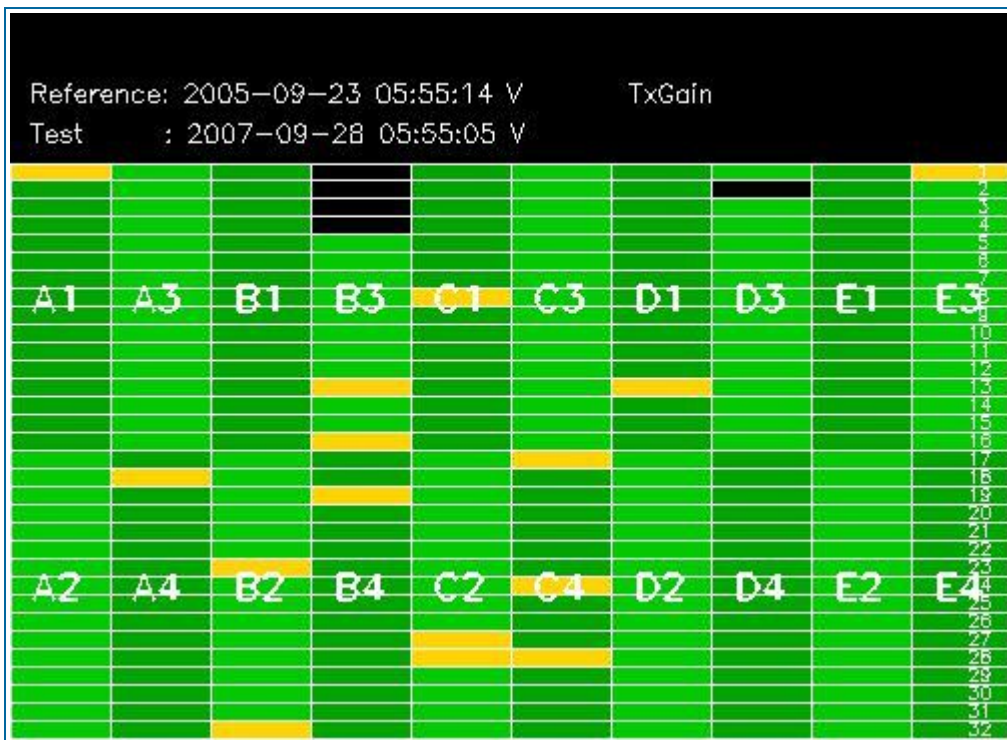
Product	ASA_CON	ASA_INS	ASA_XCH	ASA_XCA
WVS	0	0	0	0
GM1	0	0	0	0
WSM	0	0	0	0

[[TXT](#)] [[XLS](#)] [Check_ADFs_WVS](#)
 [[TXT](#)] [[XLS](#)] [Check_ADFs_GM1](#)
 [[TXT](#)] [[XLS](#)] [Check_ADFs_WSM](#)

3 - MODULE STEPPING PRODUCTS ANALYSIS

SECOND FIXED REFERENCE	PREVIOUS PRODUCT REFERENCE
After antenna maintenance (2005-09-22/23)	Previous product in the same polarisation

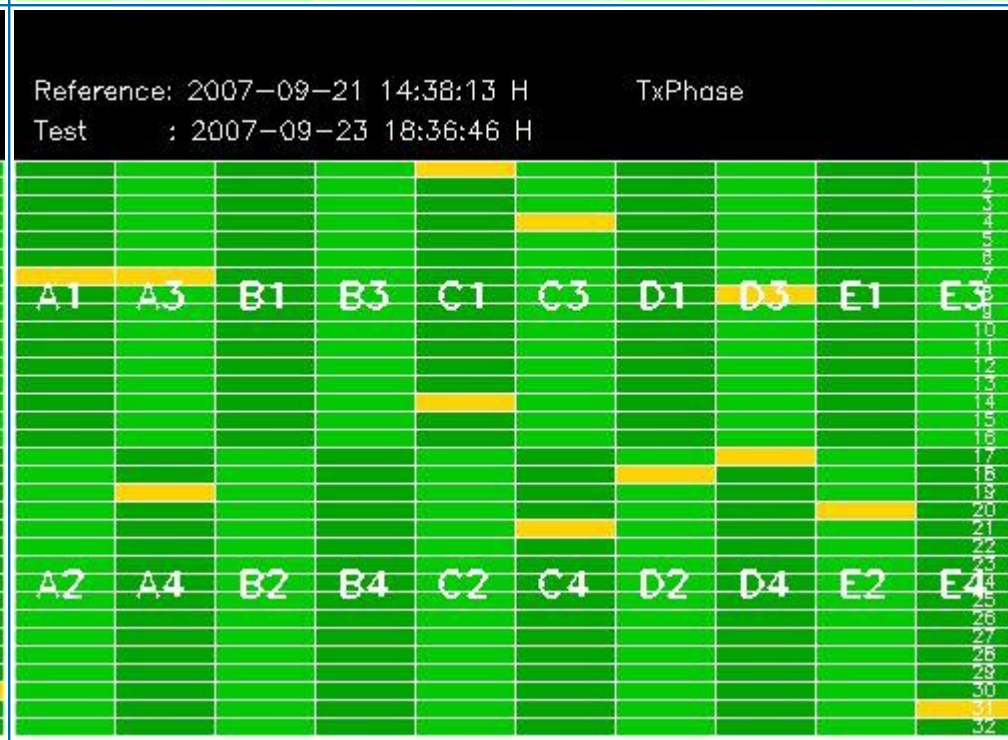
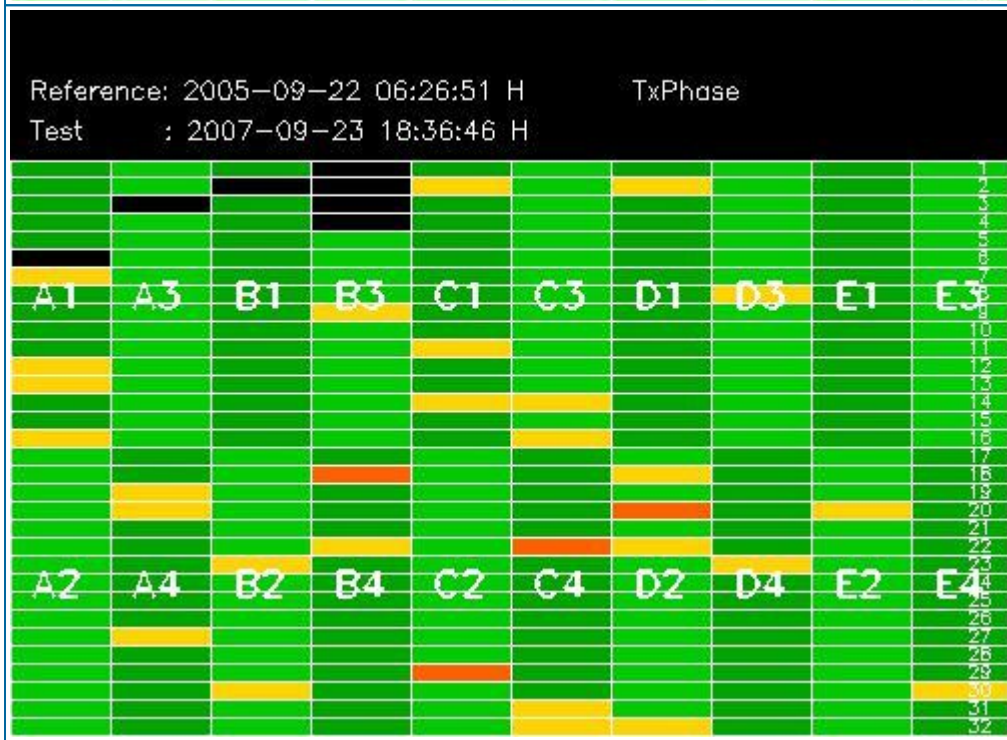
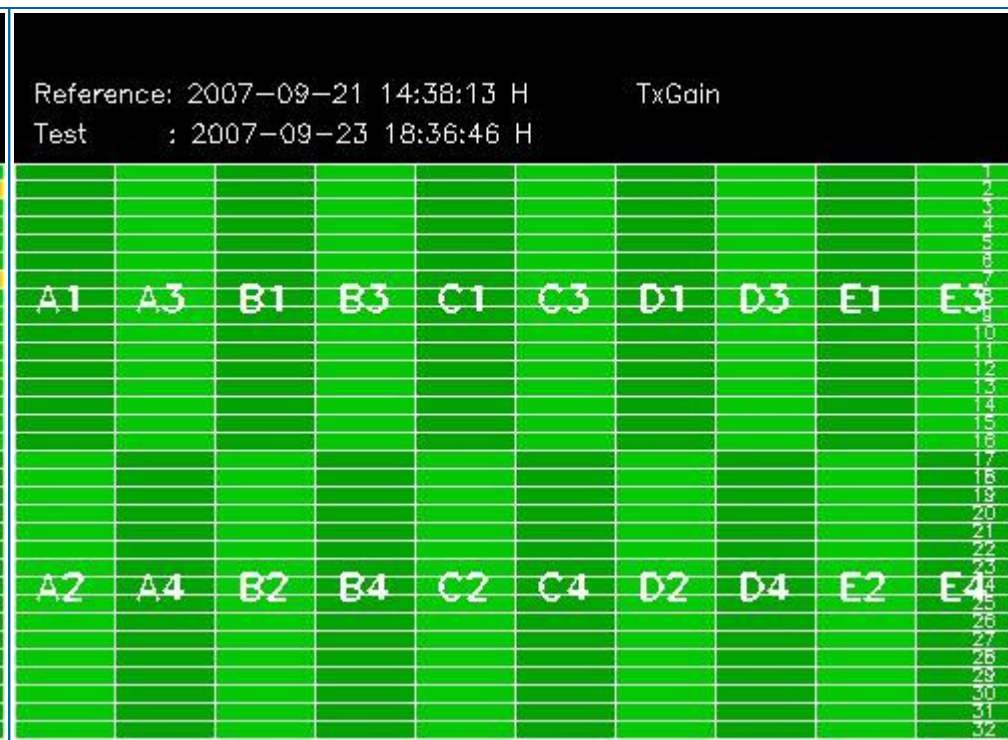
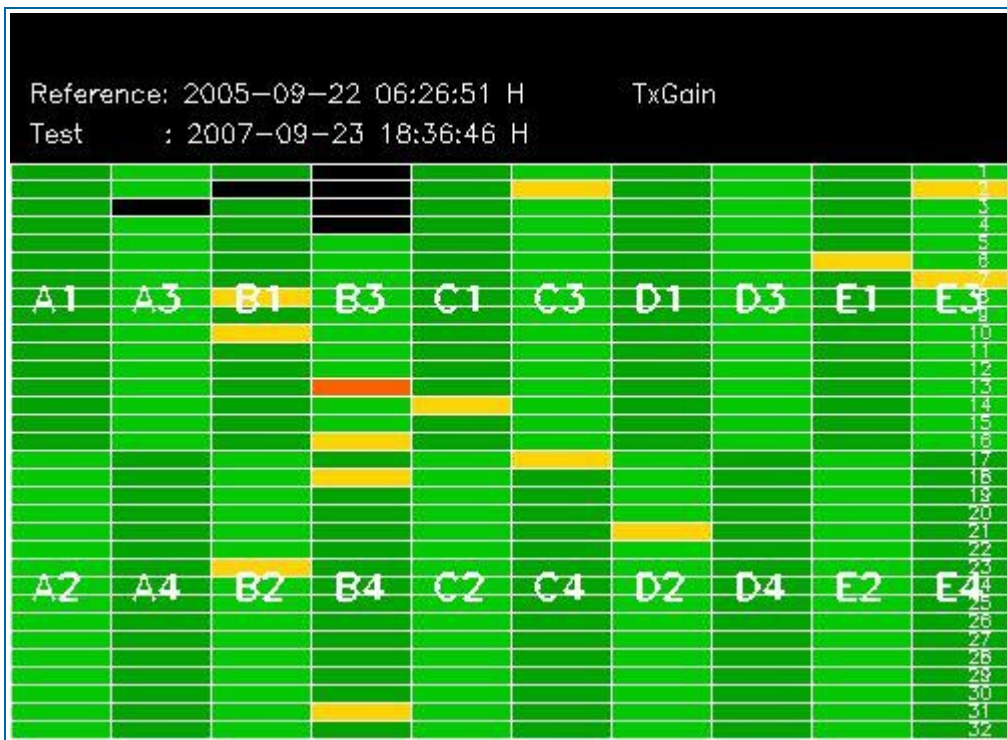




3.2 - H/H polarisation

[[BACK TO MENU](#)]

SECOND FIXED REFERENCE	PREVIOUS PRODUCT REFERENCE
After antenna maintenance (2005-09-22/23)	Previous product in the same polarisation



4 - CALIBRATION PULSES ANALYSIS

4.1 - Analysis for WVS IS2 V/V


4.1.1 - Temporal Evolution Analysis for WVS IS2 V/V

[BACK TO MENU]


Rows: [2/6/10/14/18/22/26/30] [3/7/11/15/19/23/27/31] [4/8/12/16/20/24/28/32]

Rows: [2/6/10/14/18/22/26/30] [3/7/11/15/19/23/27/31] [4/8/12/16/20/24/28/32]


Calibration pulses for WVS IS2 V/V




00
29-Sep



00
29-Sep




00
29-Sep



00
29-Sep

rows: _ 1 _ 5 _ 9 _ 13 _ 17 _ 21 _ 25 _ 29

Transmit power (P1 - P1a) for WVS IS2 V/V




[dB]
00



00
29-Sep

Transmit power (P1 - P1a) for WVS IS2 V/V



Phase [deg.]
00

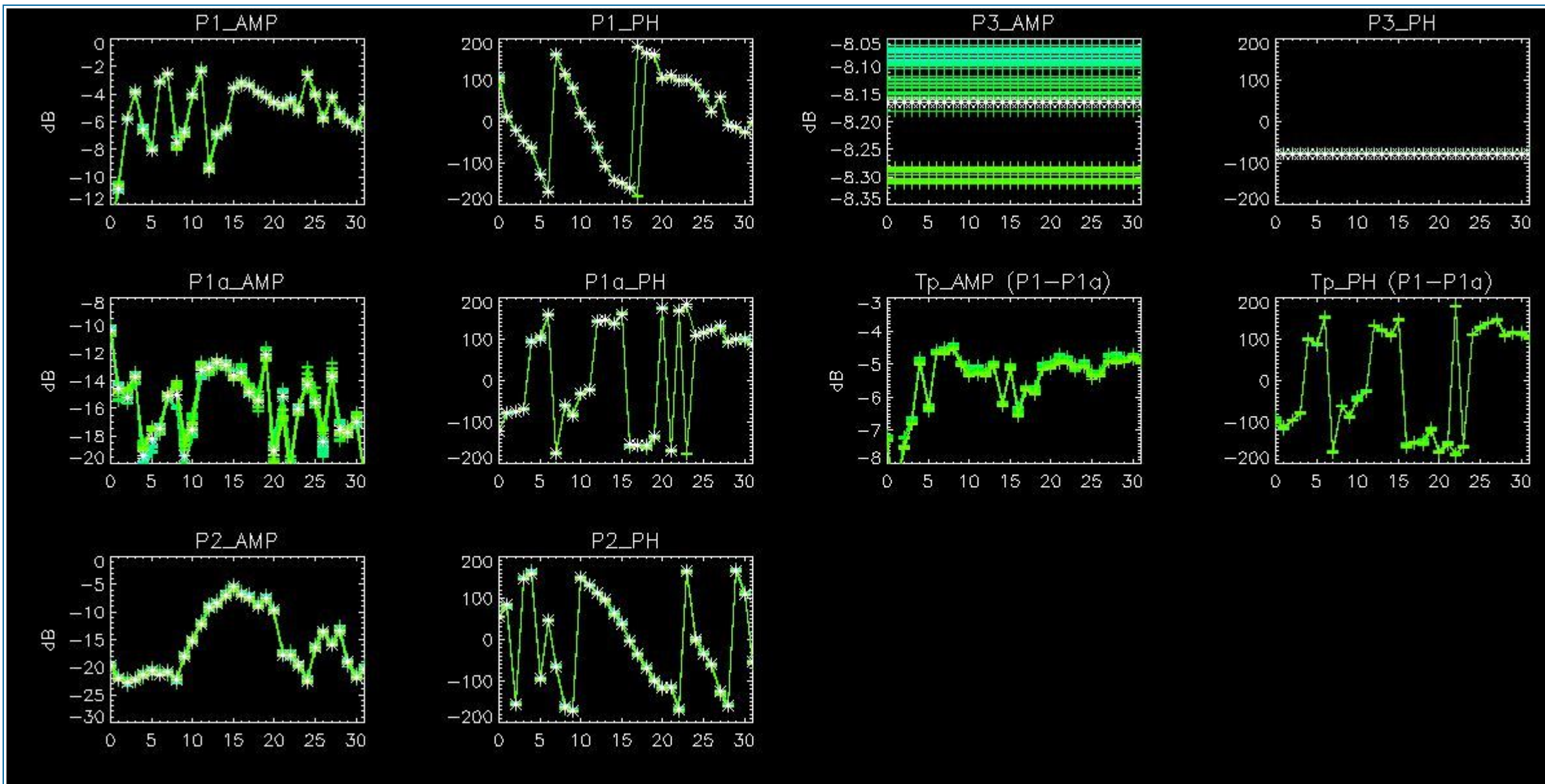


00
29-Sep

rows: _ 1 _ 5 _ 9 _ 13 _ 17 _ 21 _ 25 _ 29

4.1.2 - All Rows Analysis for WVS IS2 V/V

[[BACK TO MENU](#)]



4.2 - Analysis for GM1 SS3 H/H

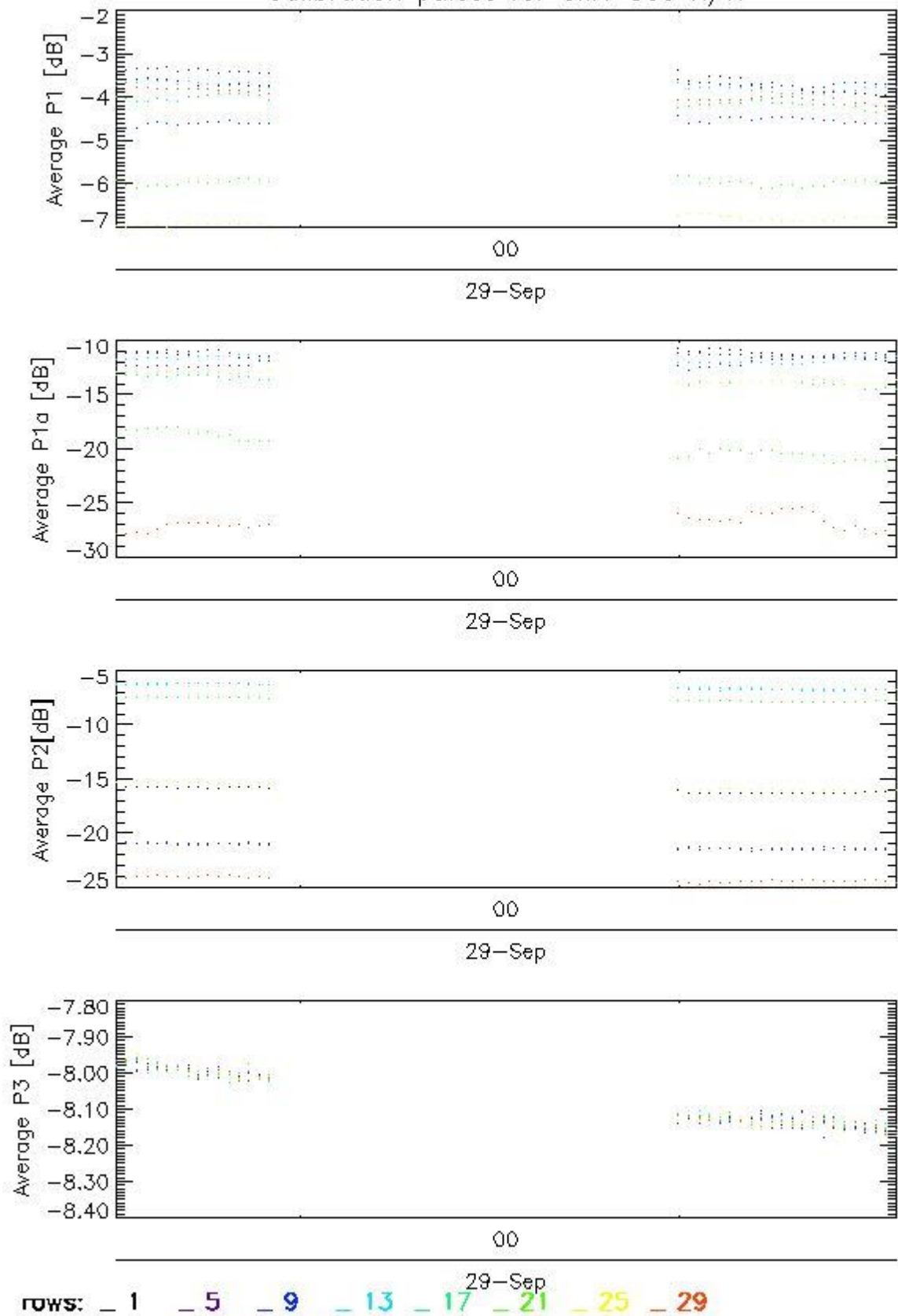
4.2.1 - Temporal Evolution Analysis for GM1 SS3 H/H

[BACK TO MENU]

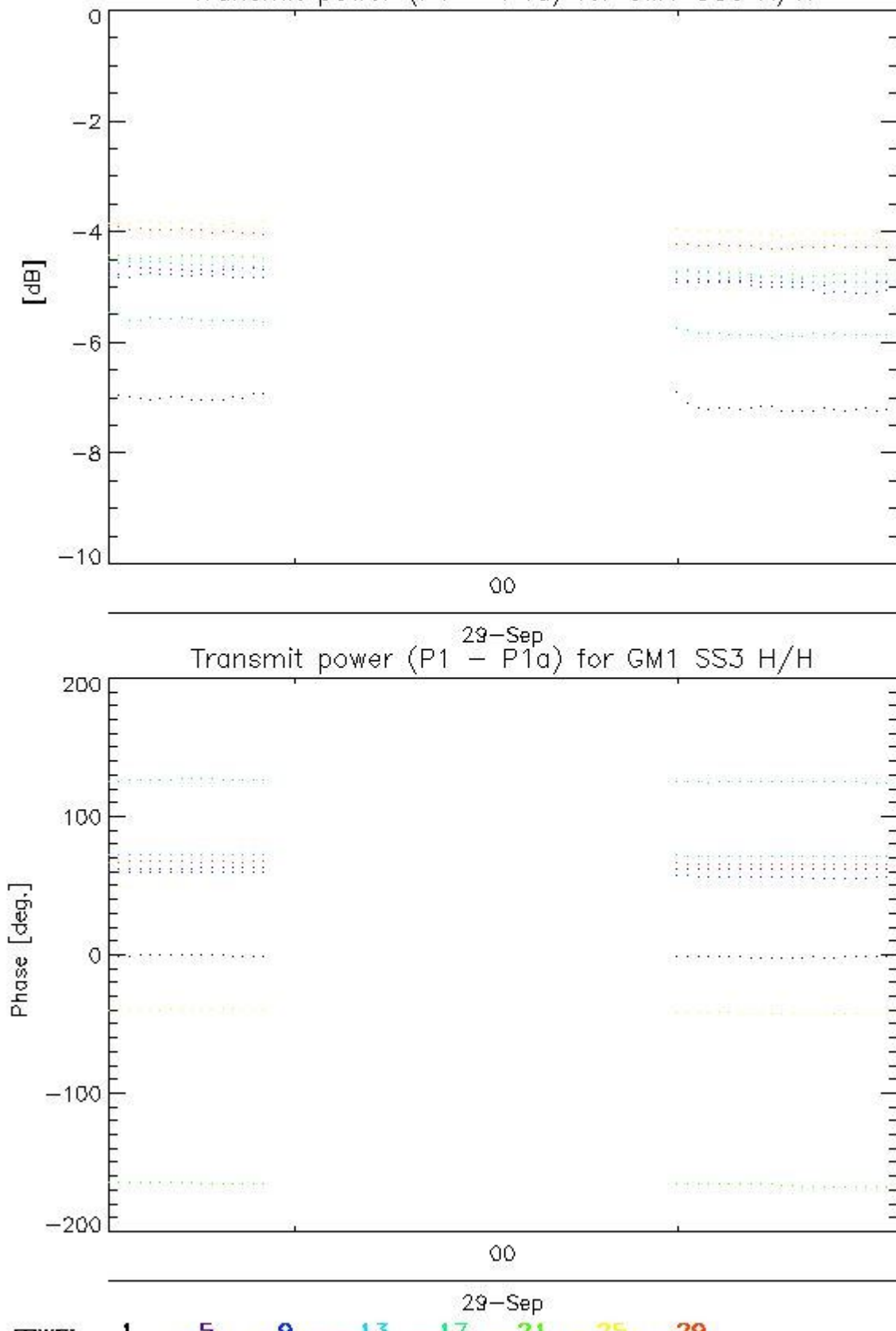
Rows: [2/6/10/14/18/22/26/30] [3/7/11/15/19/23/27/31] [4/8/12/16/20/24/28/32]

Rows: [2/6/10/14/18/22/26/30] [3/7/11/15/19/23/27/31] [4/8/12/16/20/24/28/32]

Calibration pulses for GM1 SS3 H/H

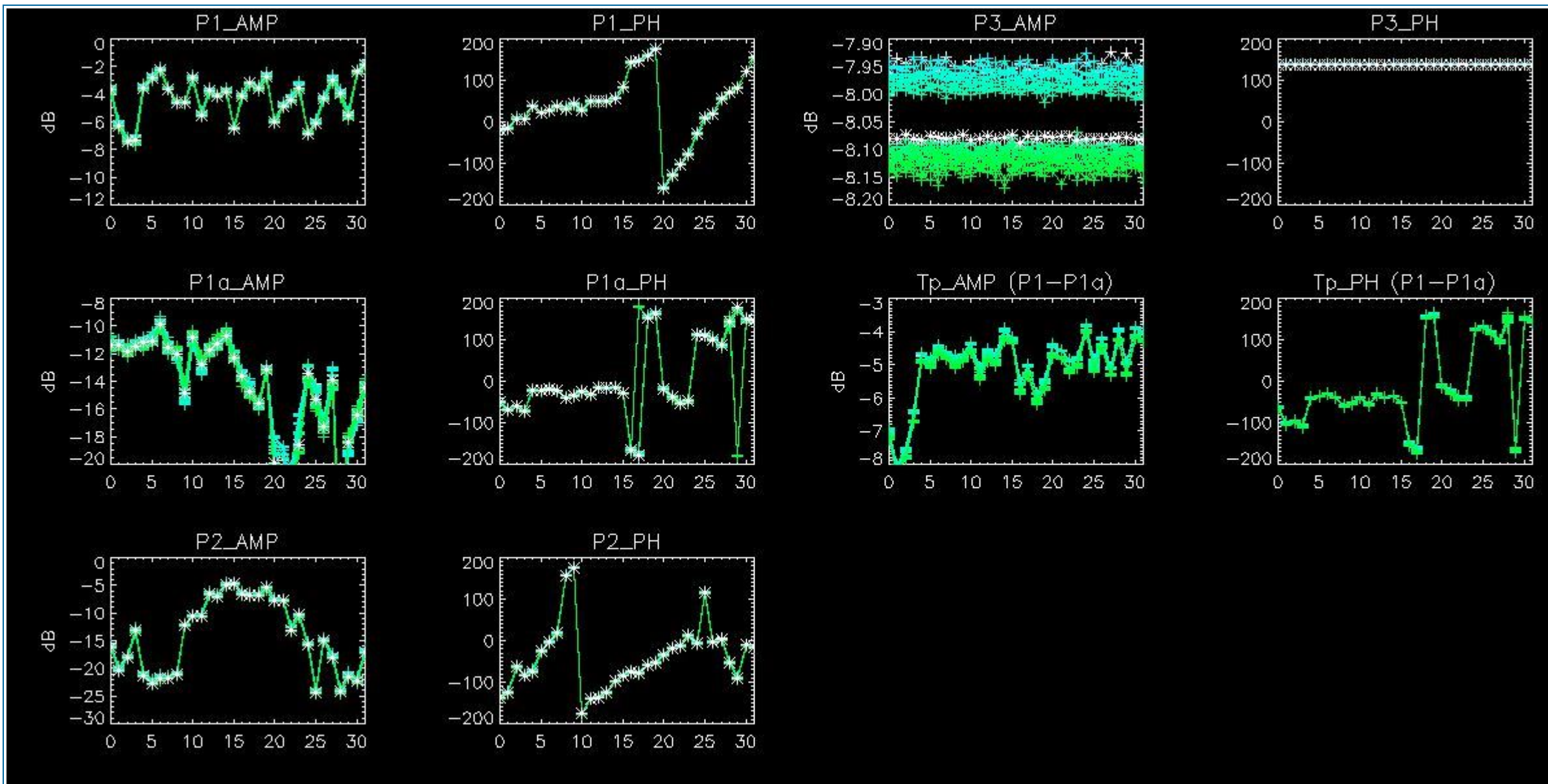


Transmit power (P1 - P1a) for GM1 SS3 H/H



4.2.2 - All Rows Analysis for GM1 SS3 H/H

[BACK TO MENU]



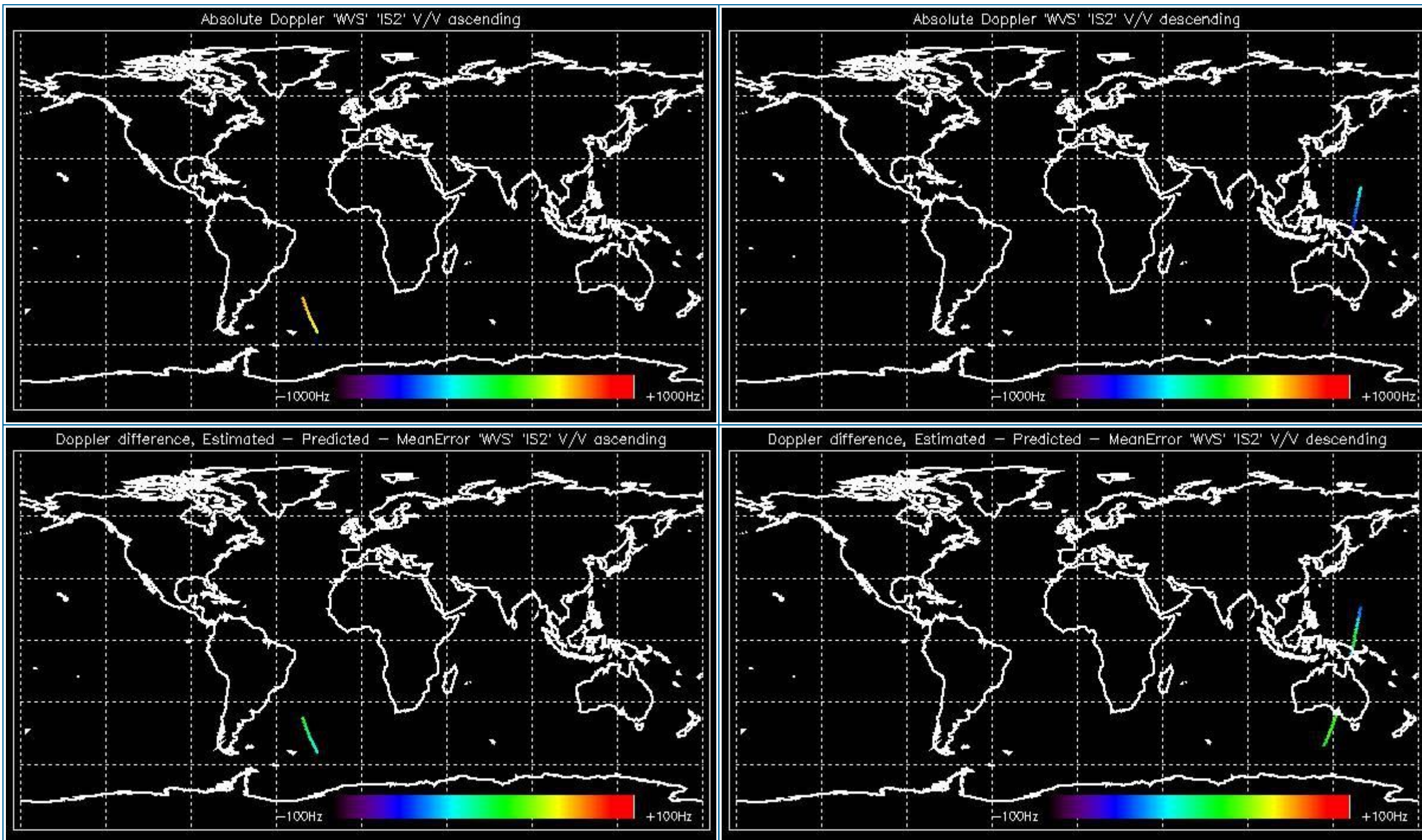
5 - DOPPLER ANALYSIS

5.1 - Analysis for WVS IS2 V/V

5.1.1 - Doppler MAP Analysis for WVS IS2 V/V

[[BACK TO MENU](#)]

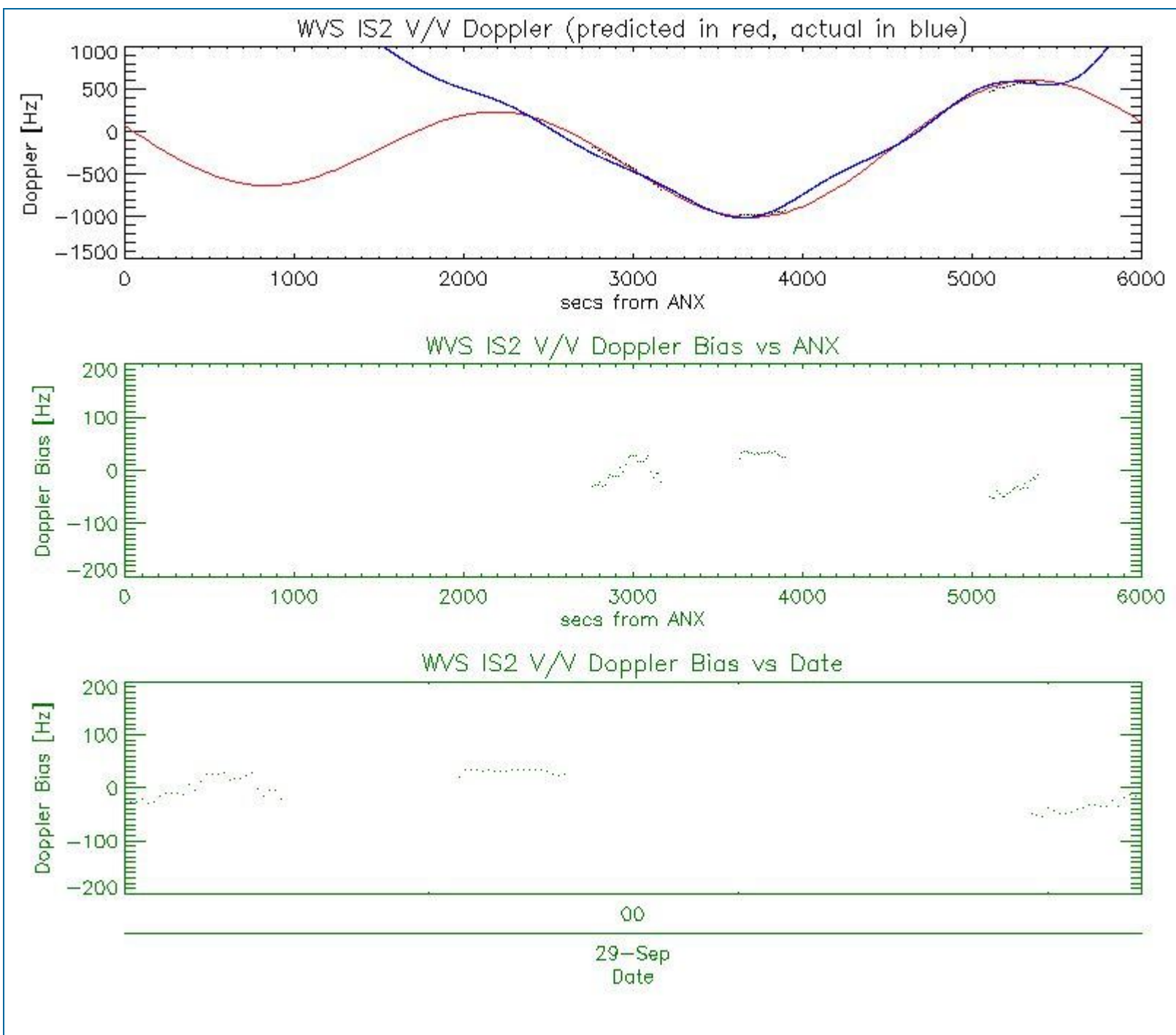




5.1.2 - Doppler ANX Analysis for WVS IS2 V/V

[[BACK TO MENU](#)]



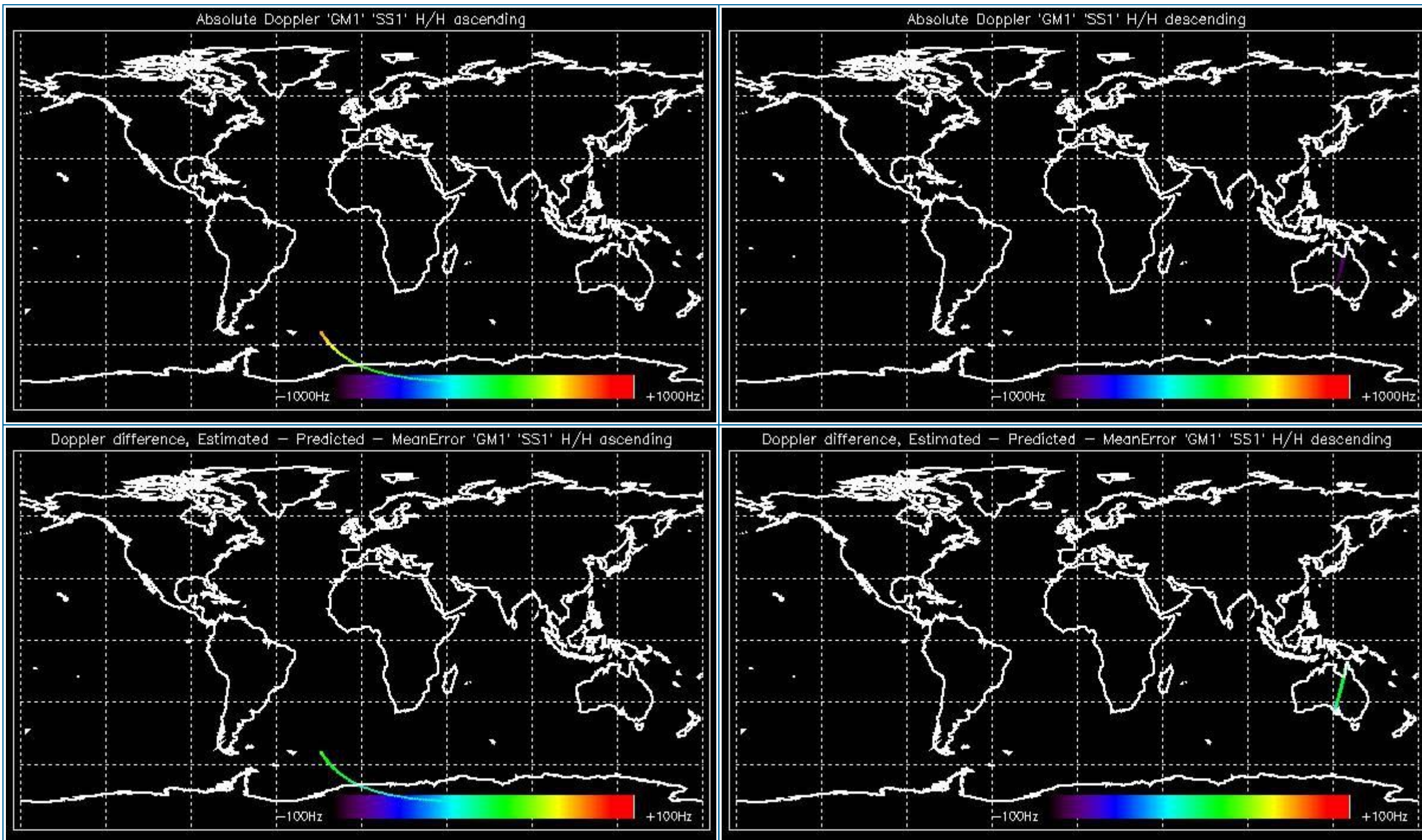


5.2 - Analysis for GM1 SS1 H/H

5.2.1 - Doppler MAP Analysis for GM1 SS1 H/H

[BACK TO MENU]

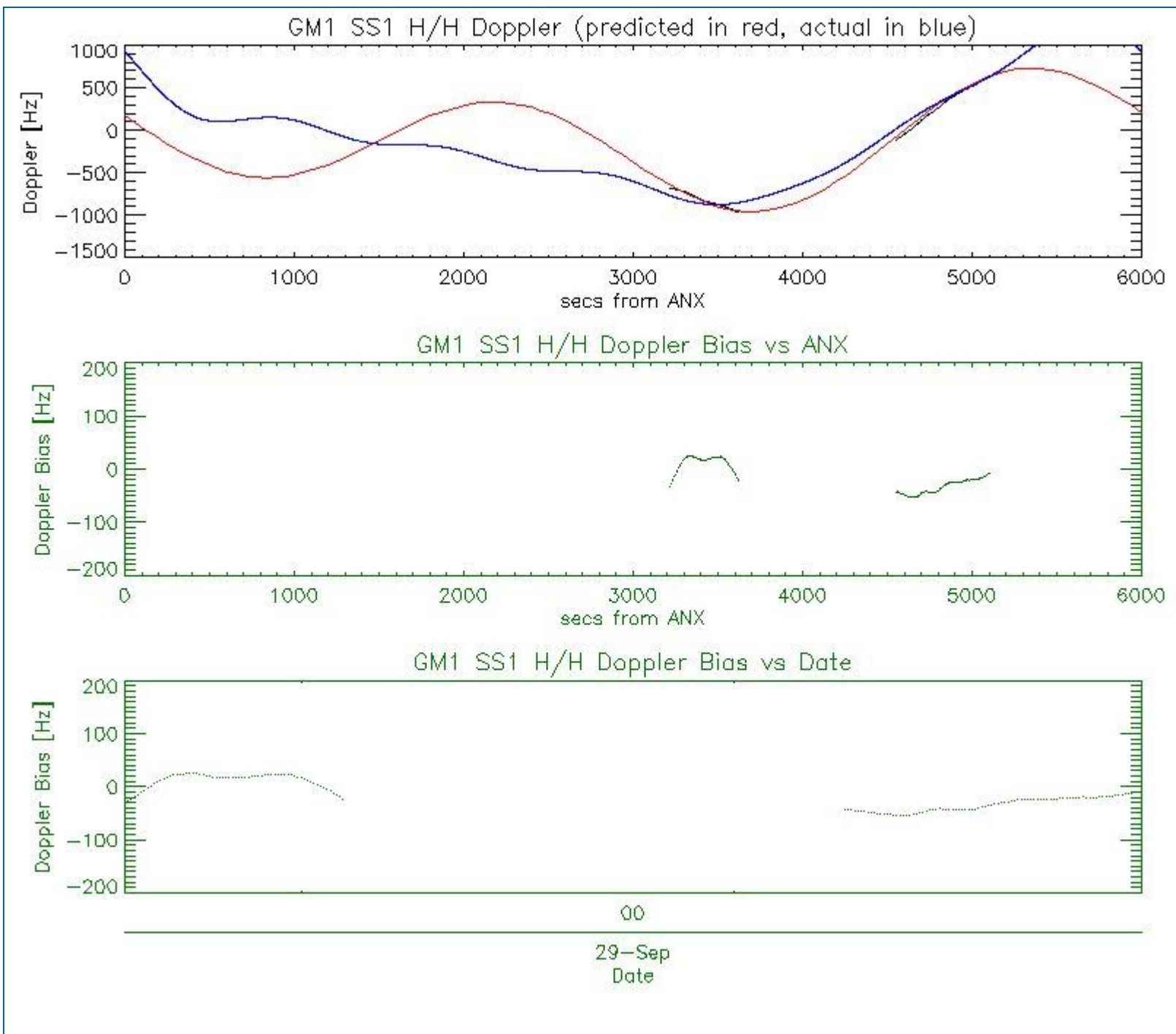




5.2.2 - Doppler ANX Analysis for GM1 SS1 H/H

[[BACK TO MENU](#)]





5.3 - Doppler JUMPS Analysis for WSM

[BACK TO MENU]



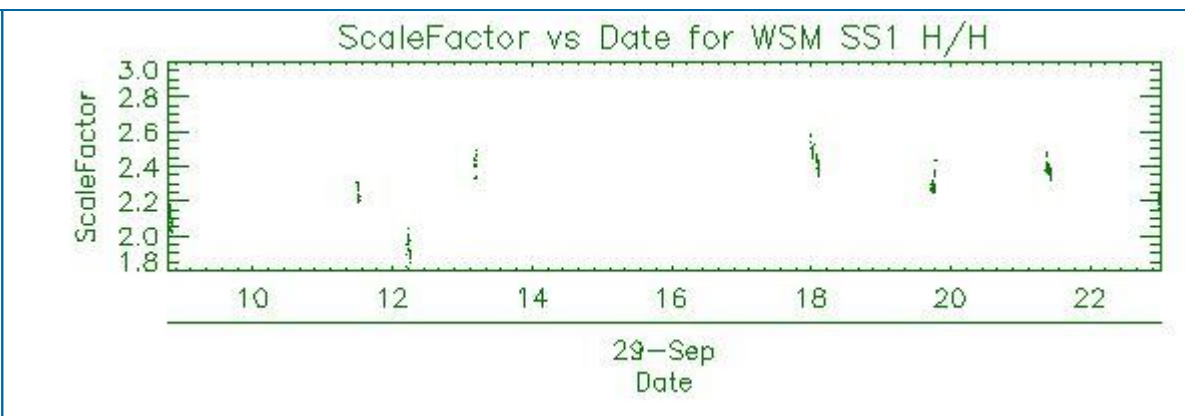
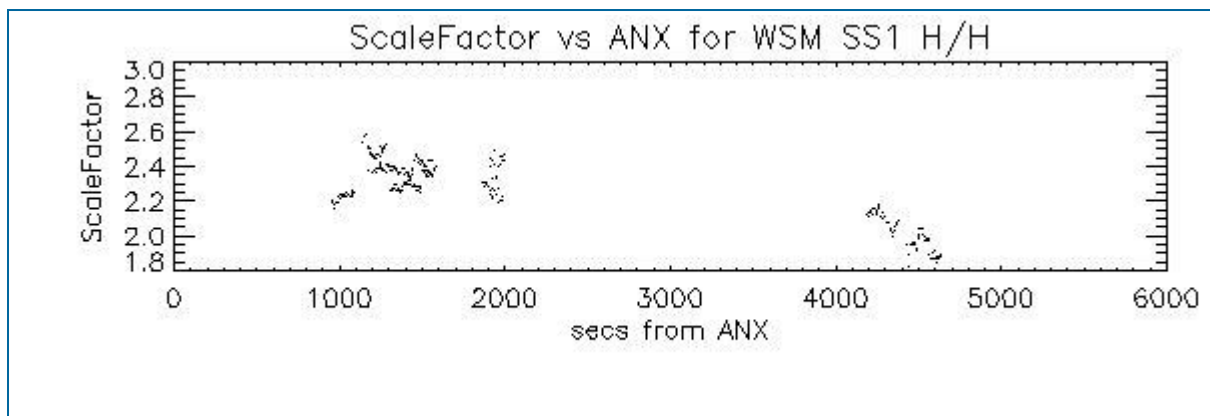
6 - CHIRP ANALYSIS

6.1 - Analysis for WSM SS1 H/H

6.1.1 - ScaleFactor

[BACK TO MENU]

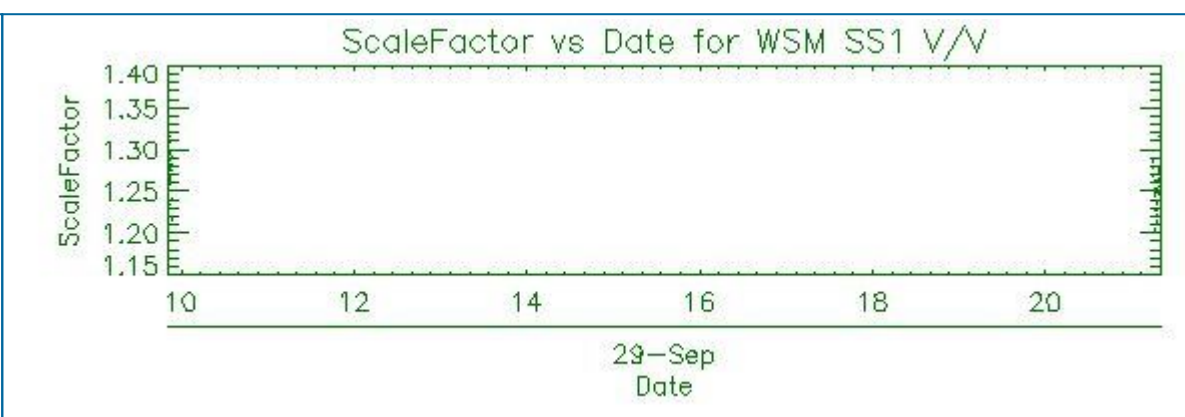
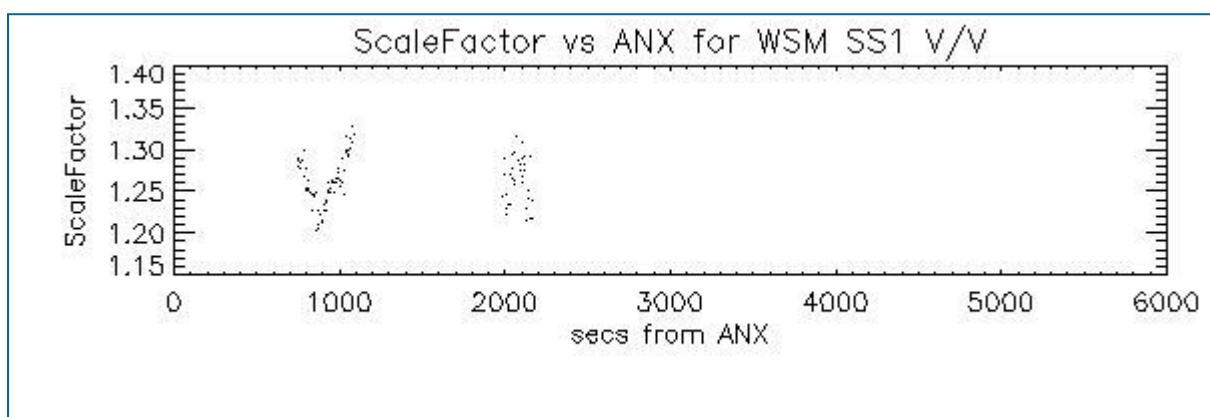
--	--



6.2 - Analysis for WSM SS1 V/V

6.2.1 - ScaleFactor

[[BACK TO MENU](#)]

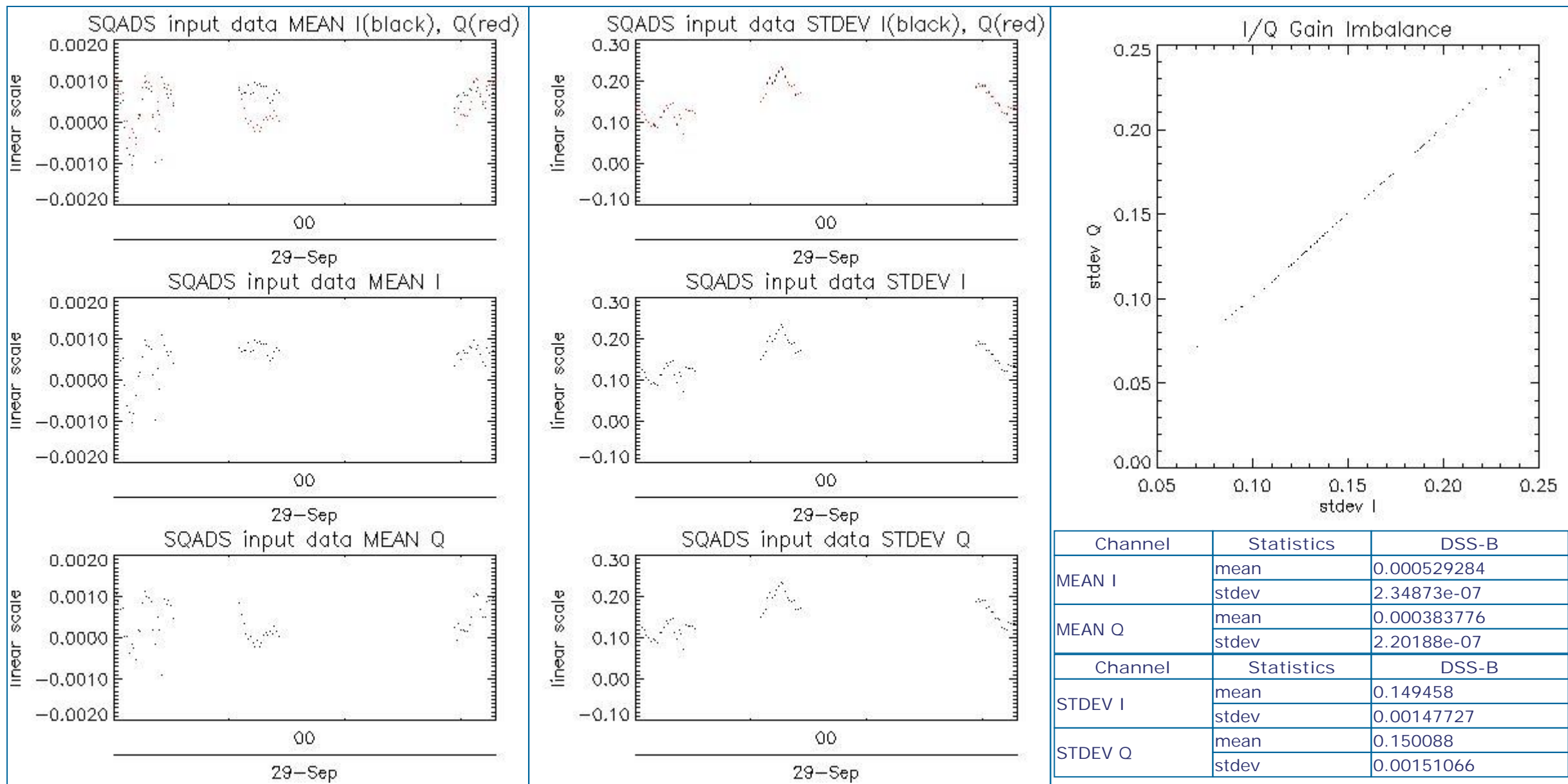


7 - RAW DATA ANALYSIS

7.1 - Analysis for WVS


[[BACK TO MENU](#)]

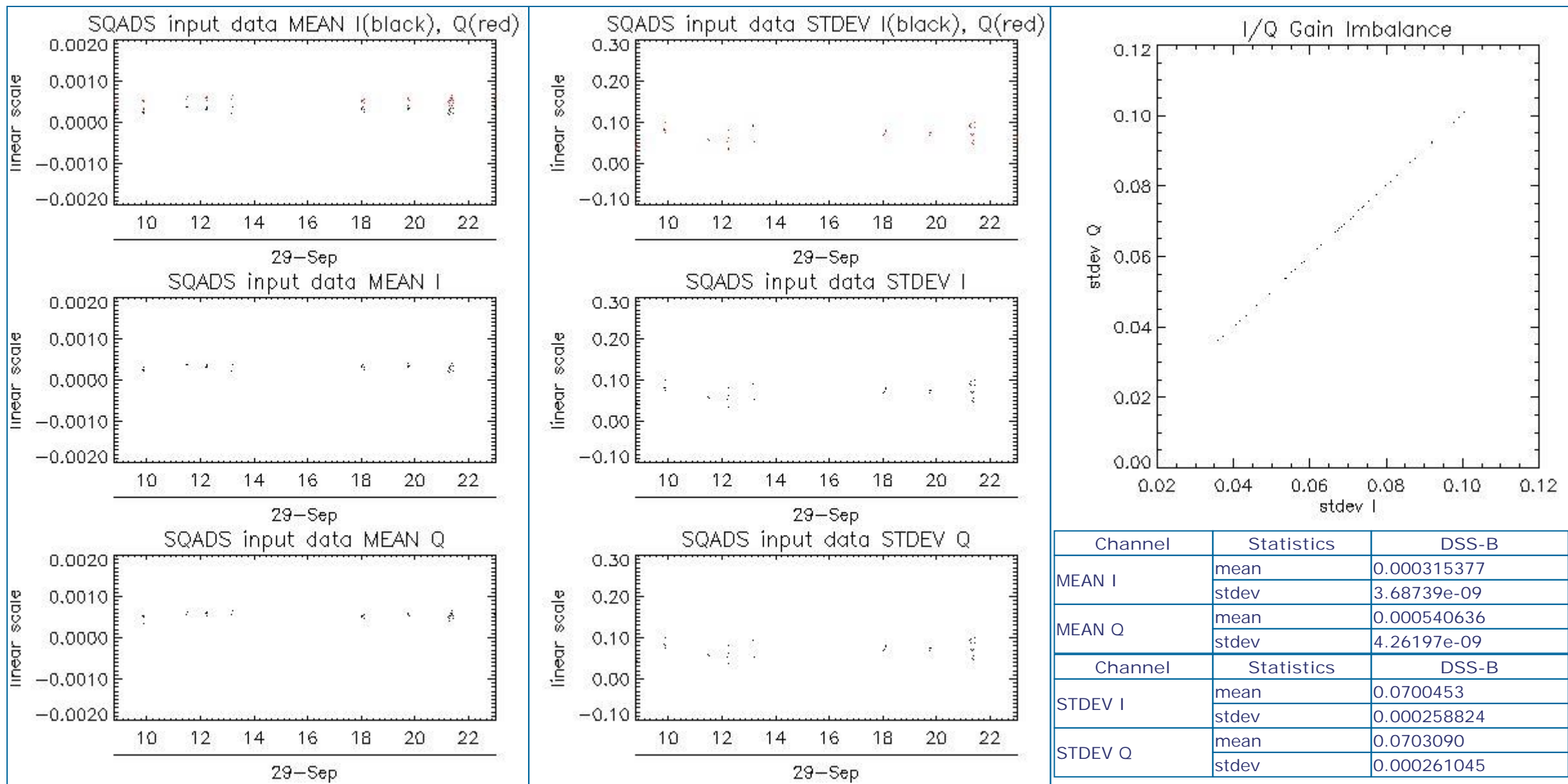
--	--	--	--



7.2 - Analysis for IMM

[[BACK TO MENU](#)]






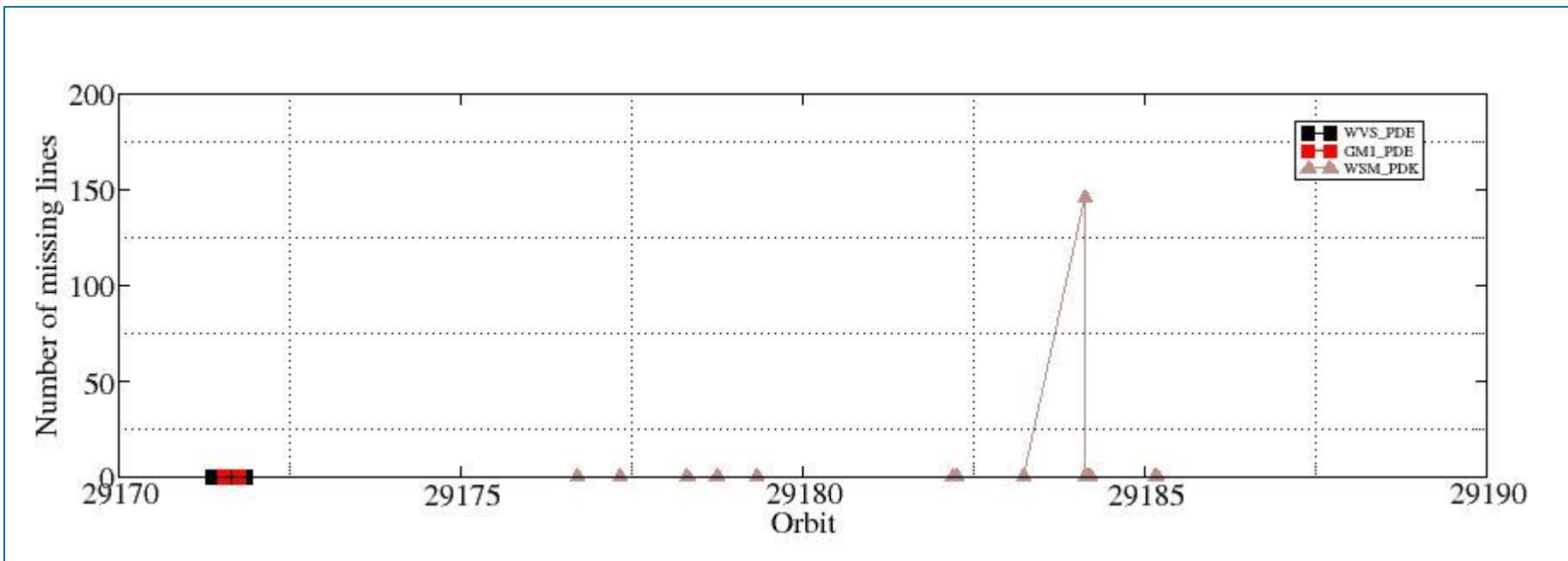
8 - TELEMETRY ANALYSIS

Processing Center	Product	Gaps	Missing lines
PDK	ASA_WSM_1PNPDK20070929_211427_00000672062_00072_29184_7063.N1	0	146
PDK	ASA_WSM_1PNPDK20070929_211427_000003602062_00072_29184_7462.N1	0	146
PDK	ASA_WSM_1PNPDK20070929_211427_000003602062_00072_29184_7464.N1	0	146

8.1 - Number of Missing lines

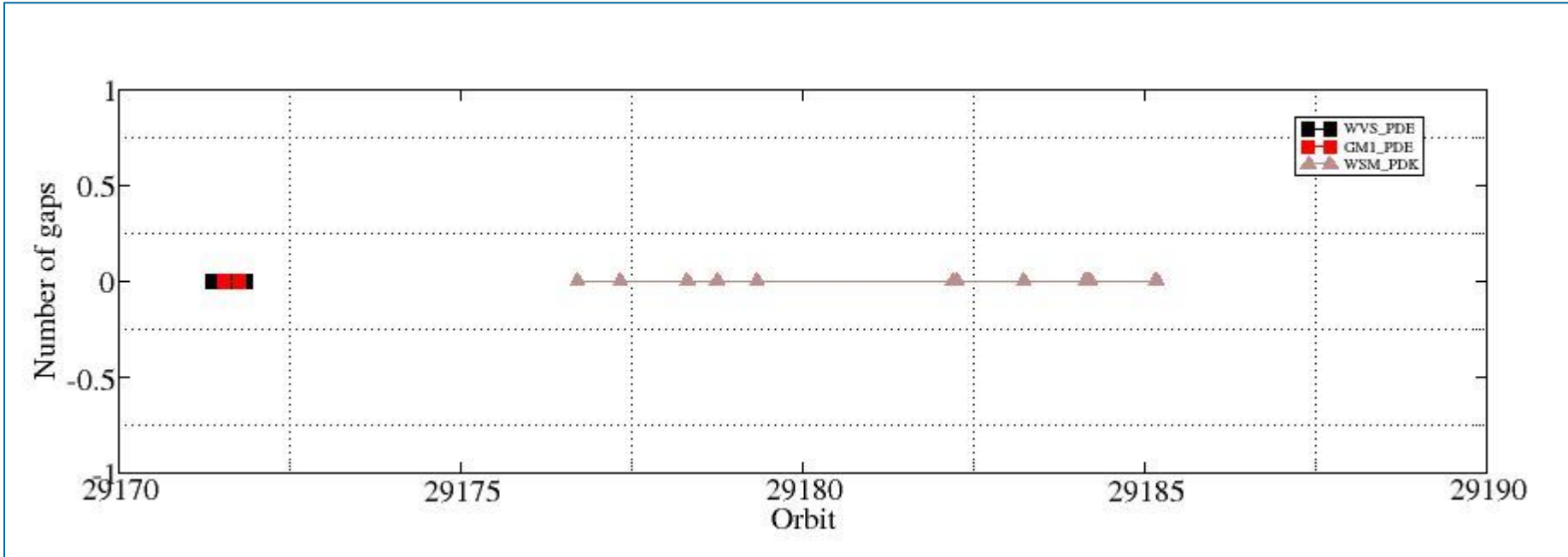
[[BACK TO MENU](#)]





8.2 - Number of Gaps

[\[BACK TO MENU \]](#)



ASAR DAILY REPORT for 070929
#####

MODE: DAILY
ANALYSIS: ALL
DATE: 2007-09-29

Analysis will be performed from 2007-09-29 00:00:00 to 2007-09-29 23:59:59
Results will be exported to the directory: ./RESULTS/DAILY/070929/

DATA SUMMARY

Summary will be performed from 2007-09-29 00:00:00 to 2007-09-29 23:59:59
Results will be exported to the directory: ./RESULTS/DAILY/070929/DATA_SUMMARY

Creating directory ./RESULTS/DAILY/070929/DATA_SUMMARY...
Writing file ./RESULTS/DAILY/070929/DATA_SUMMARY/Data_summary.html...

Getting WVS products list from 2007-09-29 00:00:00 to 2007-09-29 23:59:59...
Writing file ./RESULTS/DAILY/070929/DATA_SUMMARY/List_WVS_products_used.xls...
Writing file ./RESULTS/DAILY/070929/DATA_SUMMARY/List_WVS_products_used.txt...

Getting GM1 products list from 2007-09-29 00:00:00 to 2007-09-29 23:59:59...
Writing file ./RESULTS/DAILY/070929/DATA_SUMMARY/List_GM1_products_used.xls...
Writing file ./RESULTS/DAILY/070929/DATA_SUMMARY/List_GM1_products_used.txt...

Getting APM products list from 2007-09-29 00:00:00 to 2007-09-29 23:59:59...
Writing file ./RESULTS/DAILY/070929/DATA_SUMMARY/List_APM_products_used.xls...
Writing file ./RESULTS/DAILY/070929/DATA_SUMMARY/List_APM_products_used.txt...

Getting IMM products list from 2007-09-29 00:00:00 to 2007-09-29 23:59:59...
Writing file ./RESULTS/DAILY/070929/DATA_SUMMARY/List_IMM_products_used.xls...
Writing file ./RESULTS/DAILY/070929/DATA_SUMMARY/List_IMM_products_used.txt...

Getting WSM products list from 2007-09-29 00:00:00 to 2007-09-29 23:59:59...
Writing file ./RESULTS/DAILY/070929/DATA_SUMMARY/List_WSM_products_used.xls...
Writing file ./RESULTS/DAILY/070929/DATA_SUMMARY/List_WSM_products_used.txt...

Getting MS products list from 2007-09-29 00:00:00 to 2007-09-29 23:59:59...
Writing file ./RESULTS/DAILY/070929/DATA_SUMMARY/List_MS_products_used.xls...
Writing file ./RESULTS/DAILY/070929/DATA_SUMMARY/List_MS_products_used.txt...

DATA SUMMARY completed
#####

AUXILIARY FILES ANALYSIS

Analysis will be performed from 2007-09-29 00:00:00 to 2007-09-29 23:59:59
Results will be exported to the directory: ./RESULTS/DAILY/070929/AUXILIARY

Creating directory ./RESULTS/DAILY/070929/AUXILIARY...

Looking for the IECF operational ADFs list...

Found list 20070929_030003_current_3_IECF_ADFs.txt...
Extracting ADFs...

ASA_CON_AXVIEC20070410_140202_20070204_165113_20071231_000000
ASA_INS_AXVIEC20070306_164819_20070307_060000_20071231_000000
ASA_XCH_AXVIEC20051219_162547_20020301_000000_20081231_000000
ASA_XCA_AXVIEC20070517_153558_20070204_165113_20071231_000000

Writing file ./RESULTS/DAILY/070929/AUXILIARY/ASAR_ADFs_IECF_List3.html...
Writing file ./RESULTS/DAILY/070929/AUXILIARY/Auxiliary_files_summary.html...

Analysing WVS products...

Writing file ./RESULTS/DAILY/070929/AUXILIARY/Check_ADFs_WVS.xls...
Writing file ./RESULTS/DAILY/070929/AUXILIARY/Check_ADFs_WVS.txt...

ASA_WVS_1PNPDE20070929_001438_000002702062_00059_29171_2067.N1 ASA_CON -> OKASA_INS -> OKASA_XCH -> OKASA_XCA -> OK
ASA_WVS_1PNPDE20070929_003916_000002852062_00059_29171_2092.N1 ASA_CON -> OKASA_INS -> OKASA_XCH -> OKASA_XCA -> OK

Analysing GM1 products...

Writing file ./RESULTS/DAILY/070929/AUXILIARY/Check_ADFs_GM1.xls...
Writing file ./RESULTS/DAILY/070929/AUXILIARY/Check_ADFs_GM1.txt...

ASA_GM1_1PNPDE20070929_000746_000004102062_00059_29171_2064.N1 ASA_CON -> OKASA_INS -> OKASA_XCH -> OKASA_XCA -> OK
ASA_GM1_1PNPDE20070929_002958_000005552062_00059_29171_2094.N1 ASA_CON -> OKASA_INS -> OKASA_XCH -> OKASA_XCA -> OK

Analysing APM products...

No APM products available for the selected period...

Analysing IMM products...

No IMM products available for the selected period...

Analysing WSM products...

Writing file ./RESULTS/DAILY/070929/AUXILIARY/Check_ADFs_WSM.xls...
Writing file ./RESULTS/DAILY/070929/AUXILIARY/Check_ADFs_WSM.txt...

ASA_WSM_1PNPDK20070929_084703_000002012062_00064_29176_6161.N1 ASA_CON -> OKASA_INS -> OKASA_XCH -> OKASA_XCA -> OK
ASA_WSM_1PNPDK20070929_095054_000002022062_00065_29177_6163.N1 ASA_CON -> OKASA_INS -> OKASA_XCH -> OKASA_XCA -> OK
ASA_WSM_1PNPDK20070929_112930_000001292062_00066_29178_6277.N1 ASA_CON -> OKASA_INS -> OKASA_XCH -> OKASA_XCA -> OK
ASA_WSM_1PNPDK20070929_121214_000002262062_00066_29178_6408.N1 ASA_CON -> OKASA_INS -> OKASA_XCH -> OKASA_XCA -> OK
ASA_WSM_1PNPDK20070929_131048_000001092062_00067_29179_6420.N1 ASA_CON -> OKASA_INS -> OKASA_XCH -> OKASA_XCA -> OK
ASA_WSM_1PNPDK20070929_131048_000001092062_00067_29179_6422.N1 ASA_CON -> OKASA_INS -> OKASA_XCH -> OKASA_XCA -> OK
ASA_WSM_1PNPDK20070929_175952_000001532062_00070_29182_6772.N1 ASA_CON -> OKASA_INS -> OKASA_XCH -> OKASA_XCA -> OK
ASA_WSM_1PNPDK20070929_175952_000001532062_00070_29182_6825.N1 ASA_CON -> OKASA_INS -> OKASA_XCH -> OKASA_XCA -> OK
ASA_WSM_1PNPDK20070929_180452_000001522062_00070_29182_6810.N1 ASA_CON -> OKASA_INS -> OKASA_XCH -> OKASA_XCA -> OK
ASA_WSM_1PNPDK20070929_180452_000001522062_00070_29182_6827.N1 ASA_CON -> OKASA_INS -> OKASA_XCH -> OKASA_XCA -> OK
ASA_WSM_1PNPDK20070929_194317_000002452062_00071_29183_7131.N1 ASA_CON -> OKASA_INS -> OKASA_XCH -> OKASA_XCA -> OK
ASA_WSM_1PNPDK20070929_194317_000002452062_00071_29183_7225.N1 ASA_CON -> OKASA_INS -> OKASA_XCH -> OKASA_XCA -> OK
ASA_WSM_1PNPDK20070929_211427_000000672062_00072_29184_7063.N1 ASA_CON -> OKASA_INS -> OKASA_XCH -> OKASA_XCA -> OK
ASA_WSM_1PNPDK20070929_211427_000003602062_00072_29184_7462.N1 ASA_CON -> OKASA_INS -> OKASA_XCH -> OKASA_XCA -> OK
ASA_WSM_1PNPDK20070929_211427_000003602062_00072_29184_7464.N1 ASA_CON -> OKASA_INS -> OKASA_XCH -> OKASA_XCA -> OK

```
ASA_WSM_1PNPDK20070929_211534_000001152062_00072_29184_7302.N1 ASA_CON -> OKASA_INS -> OKASA_XCH -> OKASA_XCA -> OK
ASA_WSM_1PNPDK20070929_211635_000002322062_00072_29184_7146.N1 ASA_CON -> OKASA_INS -> OKASA_XCH -> OKASA_XCA -> OK
ASA_WSM_1PNPDK20070929_211831_000001152062_00072_29184_7309.N1 ASA_CON -> OKASA_INS -> OKASA_XCH -> OKASA_XCA -> OK
ASA_WSM_1PNPDK20070929_212141_000002812062_00072_29184_7136.N1 ASA_CON -> OKASA_INS -> OKASA_XCH -> OKASA_XCA -> OK
ASA_WSM_1PNPDK20070929_212141_000002812062_00072_29184_7454.N1 ASA_CON -> OKASA_INS -> OKASA_XCH -> OKASA_XCA -> OK
ASA_WSM_1PNPDK20070929_225833_00000672062_00073_29185_7018.N1 ASA_CON -> OKASA_INS -> OKASA_XCH -> OKASA_XCA -> OK
ASA_WSM_1PNPDK20070929_225833_000001472062_00073_29185_7223.N1 ASA_CON -> OKASA_INS -> OKASA_XCH -> OKASA_XCA -> OK
ASA_WSM_1PNPDK20070929_225833_000001472062_00073_29185_7469.N1 ASA_CON -> OKASA_INS -> OKASA_XCH -> OKASA_XCA -> OK
ASA_WSM_1PNPDK20070929_230042_00000182062_00073_29185_7022.N1 ASA_CON -> OKASA_INS -> OKASA_XCH -> OKASA_XCA -> OK
```

AUXILIARY FILES ANALYSIS completed

#####

MODULE STEPPING ANALYSIS

#####

Analysis will be performed from 2007-09-29 00:00:00 to 2007-09-29 23:59:59

Results will be exported to the directory: ./RESULTS/DAILY/070929/MODULE_STEPPING

Creating directory ./RESULTS/DAILY/070929/MODULE_STEPPING...

Creating directory ./RESULTS/DAILY/070929/MODULE_STEPPING/FIRST_REFERENCE...

Creating directory ./RESULTS/DAILY/070929/MODULE_STEPPING/SECOND_REFERENCE...

Creating directory ./RESULTS/DAILY/070929/MODULE_STEPPING/PREVIOUS_PRODUCT_REFERENCE...

Deleting old files...

Creating images comparing with second reference...

Exporting results to the directory ../../RESULTS/DAILY/070929/MODULE_STEPPING/SECOND_REFERENCE...

Polarization: H

Reference product: ASA_MS_0PNPDK20050922_062651_00000152041_00034_18625_0041.N1

Test product: ASA_MS_0PNPDK20070923_183646_00000162061_00485_29096_0379.N1

H

H

../../RESULTS/DAILY/070929/MODULE_STEPPING/SECOND_REFERENCE/TGH_20070923_183646-20050922_062651.png

../../RESULTS/DAILY/070929/MODULE_STEPPING/SECOND_REFERENCE/TPH_20070923_183646-20050922_062651.png

../../RESULTS/DAILY/070929/MODULE_STEPPING/SECOND_REFERENCE/RGH_20070923_183646-20050922_062651.png

../../RESULTS/DAILY/070929/MODULE_STEPPING/SECOND_REFERENCE/RPH_20070923_183646-20050922_062651.png

Polarization: V

Reference product: ASA_MS_0PNPDK20050923_055514_00000152041_00048_18639_0042.N1

Test product: ASA_MS_0PNPDK20070928_055505_00000162062_00048_29160_0381.N1

V

V

../../RESULTS/DAILY/070929/MODULE_STEPPING/SECOND_REFERENCE/TGV_20070928_055505-20050923_055514.png

../../RESULTS/DAILY/070929/MODULE_STEPPING/SECOND_REFERENCE/TPV_20070928_055505-20050923_055514.png

../../RESULTS/DAILY/070929/MODULE_STEPPING/SECOND_REFERENCE/RGV_20070928_055505-20050923_055514.png

../../RESULTS/DAILY/070929/MODULE_STEPPING/SECOND_REFERENCE/RPV_20070928_055505-20050923_055514.png

Creating images comparing with previous product reference...

Exporting results to the directory ../../RESULTS/DAILY/070929/MODULE_STEPPING/PREVIOUS_PRODUCT_REFERENCE...

Polarization: H

Reference product: ASA_MS_0PNPDK20070921_143813_00000162061_00454_29065_0378.N1

Test product: ASA_MS_0PNPDK20070923_183646_00000162061_00485_29096_0379.N1

H

H

../../RESULTS/DAILY/070929/MODULE_STEPPING/PREVIOUS_PRODUCT_REFERENCE/TGH_20070923_183646-20070921_143813.png

../../RESULTS/DAILY/070929/MODULE_STEPPING/PREVIOUS_PRODUCT_REFERENCE/TPH_20070923_183646-20070921_143813.png

../../RESULTS/DAILY/070929/MODULE_STEPPING/PREVIOUS_PRODUCT_REFERENCE/RGH_20070923_183646-20070921_143813.png

../../RESULTS/DAILY/070929/MODULE_STEPPING/PREVIOUS_PRODUCT_REFERENCE/RPH_20070923_183646-20070921_143813.png

Polarization: V

Reference product: ASA_MS__0PNPDE20070922_204859_000000162061_00472_29083_0215.N1

Test product: ASA_MS__0PNPDK20070928_055505_000000162062_00048_29160_0381.N1

V
V

../../RESULTS/DAILY/070929/MODULE_STEPPING/PREVIOUS_PRODUCT_REFERENCE/TGV_20070928_055505-20070922_204859.png

../../RESULTS/DAILY/070929/MODULE_STEPPING/PREVIOUS_PRODUCT_REFERENCE/TPV_20070928_055505-20070922_204859.png

../../RESULTS/DAILY/070929/MODULE_STEPPING/PREVIOUS_PRODUCT_REFERENCE/RGV_20070928_055505-20070922_204859.png

../../RESULTS/DAILY/070929/MODULE_STEPPING/PREVIOUS_PRODUCT_REFERENCE/RPV_20070928_055505-20070922_204859.png

MODULE_STEPPING ANALYSIS completed

#####

CALIBRATION PULSES ANALYSIS

#####

Creating directory ./RESULTS/DAILY/070929/CALIBRATION_PULSES...

ALL ROWS Analysis will be performed from 2007-09-29 00:00:00 to 2007-09-29 23:59:59

Analysing products WVS IS2 V/V

Writing image ../../RESULTS/DAILY/070929//CALIBRATION_PULSES/Calibration_pulses_all_rows_WVS_IS2_VV.png...

Analysing products GM1 SS3 H/H

Writing image ../../RESULTS/DAILY/070929//CALIBRATION_PULSES/Calibration_pulses_all_rows_GM1_SS3_HH.png...

TEMPORAL EVOLUTION Analysis will be performed from 2007-09-29 00:00:00 to 2007-09-29 23:59:59

Analysing products WVS IS2 V/V

Getting calibration pulses data for WVS IS2 V/V from 2007-09-29 00:00:00 to 2007-09-29 23:59:59. Rows: 1/5/9/13/17/21/25/29

Writing file ./RESULTS/DAILY/070929/CALIBRATION_PULSES/Calibration_pulses_data_WVS_IS2_VV_2007-09-29_1.dat...

Writing ../../RESULTS/DAILY/070929//CALIBRATION_PULSES/Average_P1_P1a_P2_P3_WVS_IS2_VV_1.png...

Writing ../../RESULTS/DAILY/070929//CALIBRATION_PULSES/Transmit_Power_WVS_IS2_VV_1.png...

Getting calibration pulses data for WVS IS2 V/V from 2007-09-29 00:00:00 to 2007-09-29 23:59:59. Rows: 2/6/10/14/18/22/26/30

Writing file ./RESULTS/DAILY/070929/CALIBRATION_PULSES/Calibration_pulses_data_WVS_IS2_VV_2007-09-29_2.dat...

Writing ../../RESULTS/DAILY/070929//CALIBRATION_PULSES/Average_P1_P1a_P2_P3_WVS_IS2_VV_2.png...

Writing ../../RESULTS/DAILY/070929//CALIBRATION_PULSES/Transmit_Power_WVS_IS2_VV_2.png...

Getting calibration pulses data for WVS IS2 V/V from 2007-09-29 00:00:00 to 2007-09-29 23:59:59. Rows: 3/7/11/15/19/23/27/31

Writing file ./RESULTS/DAILY/070929/CALIBRATION_PULSES/Calibration_pulses_data_WVS_IS2_VV_2007-09-29_3.dat...

Writing ../../RESULTS/DAILY/070929//CALIBRATION_PULSES/Average_P1_P1a_P2_P3_WVS_IS2_VV_3.png...

Writing ../../RESULTS/DAILY/070929//CALIBRATION_PULSES/Transmit_Power_WVS_IS2_VV_3.png...

Getting calibration pulses data for WVS IS2 V/V from 2007-09-29 00:00:00 to 2007-09-29 23:59:59. Rows: 4/8/12/16/20/24/28/32

Writing file ./RESULTS/DAILY/070929/CALIBRATION_PULSES/Calibration_pulses_data_WVS_IS2_VV_2007-09-29_4.dat...

Writing ../../RESULTS/DAILY/070929//CALIBRATION_PULSES/Average_P1_P1a_P2_P3_WVS_IS2_VV_4.png...

Writing ../../RESULTS/DAILY/070929//CALIBRATION_PULSES/Transmit_Power_WVS_IS2_VV_4.png...

Analysing products GM1 SS3 H/H

Getting calibration pulses data for GM1 SS3 H/H from 2007-09-29 00:00:00 to 2007-09-29 23:59:59. Rows: 1/5/9/13/17/21/25/29

Writing file ./RESULTS/DAILY/070929/CALIBRATION_PULSES/Calibration_pulses_data_GM1_SS3_HH_2007-09-29_1.dat...

Writing ../../RESULTS/DAILY/070929//CALIBRATION_PULSES/Average_P1_P1a_P2_P3_GM1_SS3_HH_1.png...

Writing ../../RESULTS/DAILY/070929//CALIBRATION_PULSES/Transmit_Power_GM1_SS3_HH_1.png...

Getting calibration pulses data for GM1 SS3 H/H from 2007-09-29 00:00:00 to 2007-09-29 23:59:59. Rows: 2/6/10/14/18/22/26/30
Writing file ./RESULTS/DAILY/070929/CALIBRATION_PULSES/Calibration_pulses_data_GM1_SS3_HH_2007-09-29_2.dat...
Writing ../../RESULTS/DAILY/070929//CALIBRATION_PULSES/Average_P1_P1a_P2_P3_GM1_SS3_HH_2.png...
Writing ../../RESULTS/DAILY/070929//CALIBRATION_PULSES/Transmit_Power_GM1_SS3_HH_2.png...

Getting calibration pulses data for GM1 SS3 H/H from 2007-09-29 00:00:00 to 2007-09-29 23:59:59. Rows: 3/7/11/15/19/23/27/31
Writing file ./RESULTS/DAILY/070929/CALIBRATION_PULSES/Calibration_pulses_data_GM1_SS3_HH_2007-09-29_3.dat...
Writing ../../RESULTS/DAILY/070929//CALIBRATION_PULSES/Average_P1_P1a_P2_P3_GM1_SS3_HH_3.png...
Writing ../../RESULTS/DAILY/070929//CALIBRATION_PULSES/Transmit_Power_GM1_SS3_HH_3.png...

Getting calibration pulses data for GM1 SS3 H/H from 2007-09-29 00:00:00 to 2007-09-29 23:59:59. Rows: 4/8/12/16/20/24/28/32
Writing file ./RESULTS/DAILY/070929/CALIBRATION_PULSES/Calibration_pulses_data_GM1_SS3_HH_2007-09-29_4.dat...
Writing ../../RESULTS/DAILY/070929//CALIBRATION_PULSES/Average_P1_P1a_P2_P3_GM1_SS3_HH_4.png...
Writing ../../RESULTS/DAILY/070929//CALIBRATION_PULSES/Transmit_Power_GM1_SS3_HH_4.png...

CALIBRATION PULSES ANALYSIS completed
#####

DOPPLER ANALYSIS

Creating directory ./RESULTS/DAILY/070929/DOPPLER...

DOPPLER ANX Analysis will be performed from 2007-09-29 00:00:00 to 2007-09-29 23:59:59

Analysing products WVS IS2 V/V
Getting doppler data for WVS IS2 V/V from 2007-09-29 00:00:00 to 2007-09-29 23:59:59...
Writing file ./RESULTS/DAILY/070929/DOPPLER/Doppler_data_WVS_IS2_VV_2007-09-29.dat...
Running IDL program...
Writing file ../../RESULTS/DAILY/070929/DOPPLER/DOPPLER_ANX_WVS_IS2_VV.png...

Analysing products GM1 SS1 H/H
Getting doppler data for GM1 SS1 H/H from 2007-09-29 00:00:00 to 2007-09-29 23:59:59...
Writing file ./RESULTS/DAILY/070929/DOPPLER/Doppler_data_GM1_SS1_HH_2007-09-29.dat...
Running IDL program...
Writing file ../../RESULTS/DAILY/070929/DOPPLER/DOPPLER_ANX_GM1_SS1_HH.png...

DOPPLER JUMPS Analysis will be performed on WSM products from 2007-09-29 00:00:00 to 2007-09-29 23:59:59

Analysing by default products WSM
Getting doppler jumps data for WSM from 2007-09-29 00:00:00 to 2007-09-29 23:59:59...
Writing file ./RESULTS/DAILY/070929/DOPPLER/Doppler_Jumps_data_WSM_2007-09-29.dat...
No data to be processed for WSM...

DOPPLER MAP Analysis will be performed from 2007-09-29 00:00:00 to 2007-09-29 23:59:59

Analysing products WVS IS2 V/V
Loading predicted doppler values....
Phase: descending
Found data...
Computing mean error doppler estimated-predicted...

Mean error = 11.564207 Hz
Writing file ../../RESULTS/DAILY/070929//DOPPLER/DOPPLER_Estimated-Predicted-MeanError_WVS_IS2_VV_desc.jpg...
Writing file ../../RESULTS/DAILY/070929//DOPPLER/DOPPLER_Absolute_WVS_IS2_VV_desc.jpg...

Loading predicted doppler values....
Phase: ascending
Found data...
Computing mean error doppler estimated-predicted...
Mean error = -33.554462 Hz
Writing file ../../RESULTS/DAILY/070929//DOPPLER/DOPPLER_Estimated-Predicted-MeanError_WVS_IS2_VV_asc.jpg...
Writing file ../../RESULTS/DAILY/070929//DOPPLER/DOPPLER_Absolute_WVS_IS2_VV_asc.jpg...

Analysing products GM1 SS1 H/H
Loading predicted doppler values....
Phase: descending
Found data...
Computing mean error doppler estimated-predicted...
Mean error = 11.050638 Hz
Writing file ../../RESULTS/DAILY/070929//DOPPLER/DOPPLER_Estimated-Predicted-MeanError_GM1_SS1_HH_desc.jpg...
Writing file ../../RESULTS/DAILY/070929//DOPPLER/DOPPLER_Absolute_GM1_SS1_HH_desc.jpg...

Loading predicted doppler values....
Phase: ascending
Found data...
Computing mean error doppler estimated-predicted...
Mean error = -33.783822 Hz
Writing file ../../RESULTS/DAILY/070929//DOPPLER/DOPPLER_Estimated-Predicted-MeanError_GM1_SS1_HH_asc.jpg...
Writing file ../../RESULTS/DAILY/070929//DOPPLER/DOPPLER_Absolute_GM1_SS1_HH_asc.jpg...

DOPPLER ANALYSIS completed
#####

CHIRP ANALYSIS

Creating directory ./RESULTS/DAILY/070929/CHIRP...

CHIRP Analysis will be performed from 2007-09-29 00:00:00 to 2007-09-29 23:59:59

Analysing products WSM SS1 H/H

Getting ScaleFactor data for WSM SS1 H/H from 2007-09-29 00:00:00 to 2007-09-29 23:59:59...
Writing file ./RESULTS/DAILY/070929/CHIRP/ScaleFactor_data_WSM_SS1_HH_2007-09-29.dat...
Running IDL program...
Writing file ../../RESULTS/DAILY/070929/CHIRP/ScaleFactor_ANX_WSM_SS1_HH.png...
Writing file ../../RESULTS/DAILY/070929/CHIRP/ScaleFactor_DATE_WSM_SS1_HH.png...

Analysing products WSM SS1 V/V

Getting ScaleFactor data for WSM SS1 V/V from 2007-09-29 00:00:00 to 2007-09-29 23:59:59...
Writing file ./RESULTS/DAILY/070929/CHIRP/ScaleFactor_data_WSM_SS1_VV_2007-09-29.dat...
Running IDL program...
Writing file ../../RESULTS/DAILY/070929/CHIRP/ScaleFactor_ANX_WSM_SS1_VV.png...

Writing file ../../RESULTS/DAILY/070929/CHIRP/ScaleFactor_DATE_WSM_SS1_VV.png...

CHIRP ANALYSIS completed

#####

RAW DATA ANALYSIS

#####

Analysis will be performed from 2007-09-29 00:00:00 to 2007-09-29 23:59:59

Results will be exported to the directory: ./RESULTS/DAILY/070929/RAW_DATA

Creating directory ./RESULTS/DAILY/070929/RAW_DATA...

Getting raw data for WVS from 2007-09-29 00:00:00 to 2007-09-29 23:59:59...

Writing file ./RESULTS/DAILY/070929/RAW_DATA/Raw_data_WVS_2007-09-29.dat...

Running IDL program to create graphs...

Creating image ../../RESULTS/DAILY/070929/RAW_DATA/Raw_data_WVS_input_mean.png...

Creating image ../../RESULTS/DAILY/070929/RAW_DATA/Raw_data_WVS_input_stdev.png...

Creating image ../../RESULTS/DAILY/070929/RAW_DATA/Raw_data_WVS_gain_imbalance.png...

Getting raw data for IMM from 2007-09-29 00:00:00 to 2007-09-29 23:59:59...

Writing file ./RESULTS/DAILY/070929/RAW_DATA/Raw_data_IMM_2007-09-29.dat...

Running IDL program to create graphs...

Creating image ../../RESULTS/DAILY/070929/RAW_DATA/Raw_data_IMM_input_mean.png...

Creating image ../../RESULTS/DAILY/070929/RAW_DATA/Raw_data_IMM_input_stdev.png...

Creating image ../../RESULTS/DAILY/070929/RAW_DATA/Raw_data_IMM_gain_imbalance.png...

RAW DATA ANALYSIS completed

#####

TELEMETRY ANALYSIS

#####

Analysis will be performed from 2007-09-29 00:00:00 to 2007-09-29 23:59:59

Results will be exported to the directory: ./RESULTS/DAILY/070929/TELEMETRY

Creating directory ./RESULTS/DAILY/070929/TELEMETRY...

Looking for gaps and missing lines in WVS products...

Checking 3 products from PDE...

No products from PDK...

Looking for gaps and missing lines in GM1 products...

Checking 2 products from PDE...

No products from PDK...

Looking for gaps and missing lines in APM products...

No products from PDE...

No products from PDK...

Looking for gaps and missing lines in IMM products...

No products from PDE...

No products from PDK...

Looking for gaps and missing lines in WSM products...

No products from PDE...
Checking 24 products from PDK...
Found product...ASA_WSM_1PNPDK20070929_211427_00000672062_00072_29184_7063.N1 / 0 gaps / 146 missing lines
Found product...ASA_WSM_1PNPDK20070929_211427_000003602062_00072_29184_7462.N1 / 0 gaps / 146 missing lines
Found product...ASA_WSM_1PNPDK20070929_211427_000003602062_00072_29184_7464.N1 / 0 gaps / 146 missing lines

Creating graph of missing lines and gaps...

Creating image: ./RESULTS/DAILY/070929/TELEMETRY/TELEMETRY_Missing_lines.png...
Creating image: ./RESULTS/DAILY/070929/TELEMETRY/TELEMETRY_Gaps.png...

TELEMETRY ANALYSIS completed
#####

BROWSE PRODUCTS ANALYSIS

Analysis will be performed on 2007-09-29

Scanning directory /nas3/ENVISAT/ASAR//ASA_GM_BP...
Results will be exported to the directory: /nas3/ENVISAT/ASAR//ASA_GM_BP/JPG/20070929/

Stripping browse product /nas3/ENVISAT/ASAR//ASA_GM_BP/ASA_GM_BPZPDE20070929_193729_000003382062_00071_29183_2971.N1 ...
Stripping browse product /nas3/ENVISAT/ASAR//ASA_GM_BP/ASA_GM_BPZPDE20070929_194859_000003742062_00071_29183_2973.N1 ...
Stripping browse product /nas3/ENVISAT/ASAR//ASA_GM_BP/ASA_GM_BPZPDE20070929_202949_000003982062_00071_29183_2975.N1 ...
Stripping browse product /nas3/ENVISAT/ASAR//ASA_GM_BP/ASA_GM_BPZPDE20070929_204110_000003142062_00071_29183_2992.N1 ...
Stripping browse product /nas3/ENVISAT/ASAR//ASA_GM_BP/ASA_GM_BPZPDE20070929_205327_000011112062_00071_29183_3203.N1 ...
Stripping browse product /nas3/ENVISAT/ASAR//ASA_GM_BP/ASA_GM_BPZPDE20070929_210851_000001872062_00071_29183_3104.N1 ...
Stripping browse product /nas3/ENVISAT/ASAR//ASA_GM_BP/ASA_GM_BPZPDE20070929_212730_000000842062_00072_29184_3100.N1 ...
Stripping browse product /nas3/ENVISAT/ASAR//ASA_GM_BP/ASA_GM_BPZPDE20070929_213241_000001812062_00072_29184_3111.N1 ...
Stripping browse product /nas3/ENVISAT/ASAR//ASA_GM_BP/ASA_GM_BPZPDE20070929_220806_000001572062_00072_29184_3109.N1 ...
Stripping browse product /nas3/ENVISAT/ASAR//ASA_GM_BP/ASA_GM_BPZPDE20070929_221325_000000962062_00072_29184_3113.N1 ...
Stripping browse product /nas3/ENVISAT/ASAR//ASA_GM_BP/ASA_GM_BPZPDE20070929_222027_000003922062_00072_29184_3127.N1 ...
Stripping browse product /nas3/ENVISAT/ASAR//ASA_GM_BP/ASA_GM_BPZPDE20070929_224344_000004042062_00073_29185_3254.N1 ...
Stripping browse product /nas3/ENVISAT/ASAR//ASA_GM_BP/ASA_GM_BPZPDE20070929_231016_000003562062_00073_29185_3272.N1 ...
Stripping browse product /nas3/ENVISAT/ASAR//ASA_GM_BP/ASA_GM_BPZPDE20070929_233844_000002172062_00073_29185_3270.N1 ...
Stripping browse product /nas3/ENVISAT/ASAR//ASA_GM_BP/ASA_GM_BPZPDE20070929_234235_000000902062_00073_29185_3262.N1 ...
Stripping browse product /nas3/ENVISAT/ASAR//ASA_GM_BP/ASA_GM_BPZPDE20070929_235701_000004772062_00073_29185_3277.N1 ...
Stripping browse product /nas3/ENVISAT/ASAR//ASA_GM_BP/ASA_GM_BPZPDK20070929_112348_000000962062_00066_29178_6280.N1 ...
Stripping browse product /nas3/ENVISAT/ASAR//ASA_GM_BP/ASA_GM_BPZPDK20070929_112704_000001382062_00066_29178_6282.N1 ...
Stripping browse product /nas3/ENVISAT/ASAR//ASA_GM_BP/ASA_GM_BPZPDK20070929_121013_000001142062_00066_29178_6284.N1 ...
Stripping browse product /nas3/ENVISAT/ASAR//ASA_GM_BP/ASA_GM_BPZPDK20070929_121013_000001142062_00066_29178_6930.N1 ...
Stripping browse product /nas3/ENVISAT/ASAR//ASA_GM_BP/ASA_GM_BPZPDK20070929_121610_000004342062_00066_29178_6286.N1 ...
Stripping browse product /nas3/ENVISAT/ASAR//ASA_GM_BP/ASA_GM_BPZPDK20070929_122919_000002592062_00066_29178_6291.N1 ...
Stripping browse product /nas3/ENVISAT/ASAR//ASA_GM_BP/ASA_GM_BPZPDK20070929_125503_000006042062_00067_29179_6301.N1 ...
Stripping browse product /nas3/ENVISAT/ASAR//ASA_GM_BP/ASA_GM_BPZPDK20070929_130358_000003202062_00067_29179_6425.N1 ...
Stripping browse product /nas3/ENVISAT/ASAR//ASA_GM_BP/ASA_GM_BPZPDK20070929_132757_000001572062_00067_29179_6427.N1 ...
Stripping browse product /nas3/ENVISAT/ASAR//ASA_GM_BP/ASA_GM_BPZPDK20070929_170619_000008332062_00069_29181_6605.N1 ...
Stripping browse product /nas3/ENVISAT/ASAR//ASA_GM_BP/ASA_GM_BPZPDK20070929_170619_000008332062_00069_29181_6712.N1 ...
Stripping browse product /nas3/ENVISAT/ASAR//ASA_GM_BP/ASA_GM_BPZPDK20070929_175055_000004892062_00070_29182_6603.N1 ...
Stripping browse product /nas3/ENVISAT/ASAR//ASA_GM_BP/ASA_GM_BPZPDK20070929_175055_000004892062_00070_29182_6710.N1 ...
Stripping browse product /nas3/ENVISAT/ASAR//ASA_GM_BP/ASA_GM_BPZPDK20070929_175814_000000902062_00070_29182_6839.N1 ...
Stripping browse product /nas3/ENVISAT/ASAR//ASA_GM_BP/ASA_GM_BPZPDK20070929_175814_000000902062_00070_29182_6857.N1 ...
Stripping browse product /nas3/ENVISAT/ASAR//ASA_GM_BP/ASA_GM_BPZPDK20070929_181330_000002352062_00070_29182_6843.N1 ...
Stripping browse product /nas3/ENVISAT/ASAR//ASA_GM_BP/ASA_GM_BPZPDK20070929_181330_000002352062_00070_29182_6921.N1 ...
Stripping browse product /nas3/ENVISAT/ASAR//ASA_GM_BP/ASA_GM_BPZPDK20070929_185113_000003382062_00070_29182_6841.N1 ...
Stripping browse product /nas3/ENVISAT/ASAR//ASA_GM_BP/ASA_GM_BPZPDK20070929_185113_000003382062_00070_29182_6919.N1 ...
Stripping browse product /nas3/ENVISAT/ASAR//ASA_GM_BP/ASA_GM_BPZPDK20070929_185834_000004342062_00070_29182_6850.N1 ...
Stripping browse product /nas3/ENVISAT/ASAR//ASA_GM_BP/ASA_GM_BPZPDK20070929_185834_000004342062_00070_29182_6928.N1 ...
Stripping browse product /nas3/ENVISAT/ASAR//ASA_GM_BP/ASA_GM_BPZPDK20070929_192559_000004412062_00071_29183_6845.N1 ...
Stripping browse product /nas3/ENVISAT/ASAR//ASA_GM_BP/ASA_GM_BPZPDK20070929_192559_000004412062_00071_29183_6923.N1 ...
Stripping browse product /nas3/ENVISAT/ASAR//ASA_GM_BP/ASA_GM_BPZPDK20070929_193430_000002172062_00071_29183_6855.N1 ...
Stripping browse product /nas3/ENVISAT/ASAR//ASA_GM_BP/ASA_GM_BPZPDK20070929_193430_000002172062_00071_29183_6942.N1 ...

ANALYSIS COMPLETED: 41 GM browse products to see...

Scanning directory /nas3/ENVISAT/ASAR//ASA_AP_BP...
Results will be exported to the directory: /nas3/ENVISAT/ASAR//ASA_AP_BP/JPG/20070929/

Stripping browse product /nas3/ENVISAT/ASAR//ASA_AP_BP/ASA_AP_BPZPDE20070929_111410_000000402062_00066_29178_2845.N1 ...
Stripping browse product /nas3/ENVISAT/ASAR//ASA_AP_BP/ASA_AP_BPZPDE20070929_193322_000000412062_00071_29183_2953.N1 ...
Stripping browse product /nas3/ENVISAT/ASAR//ASA_AP_BP/ASA_AP_BPZPDK20070929_125055_000002212062_00067_29179_6388.N1 ...

ANALYSIS COMPLETED: 3 AP browse products to see...

Scanning directory /nas3/ENVISAT/ASAR//ASA_IM_BP...
Results will be exported to the directory: /nas3/ENVISAT/ASAR//ASA_IM_BP/JPG/20070929/

Stripping browse product /nas3/ENVISAT/ASAR//ASA_IM_BP/ASA_IM_BPZPDE20070929_095508_000000372062_00065_29177_2824.N1 ...
Stripping browse product /nas3/ENVISAT/ASAR//ASA_IM_BP/ASA_IM_BPZPDE20070929_111210_000000422062_00066_29178_2847.N1 ...
Stripping browse product /nas3/ENVISAT/ASAR//ASA_IM_BP/ASA_IM_BPZPDE20070929_174726_000001912062_00070_29182_2925.N1 ...
Stripping browse product /nas3/ENVISAT/ASAR//ASA_IM_BP/ASA_IM_BPZPDE20070929_181724_000000372062_00070_29182_2935.N1 ...
Stripping browse product /nas3/ENVISAT/ASAR//ASA_IM_BP/ASA_IM_BPZPDE20070929_181851_000001312062_00070_29182_2951.N1 ...
Stripping browse product /nas3/ENVISAT/ASAR//ASA_IM_BP/ASA_IM_BPZPDE20070929_213647_000000692062_00072_29184_3205.N1 ...
Stripping browse product /nas3/ENVISAT/ASAR//ASA_IM_BP/ASA_IM_BPZPDE20070929_230420_000001582062_00073_29185_3378.N1 ...
Stripping browse product /nas3/ENVISAT/ASAR//ASA_IM_BP/ASA_IM_BPZPDK20070929_112527_000000812062_00066_29178_6267.N1 ...
Stripping browse product /nas3/ENVISAT/ASAR//ASA_IM_BP/ASA_IM_BPZPDK20070929_130920_000000662062_00067_29179_6403.N1 ...
Stripping browse product /nas3/ENVISAT/ASAR//ASA_IM_BP/ASA_IM_BPZPDK20070929_130920_000000662062_00067_29179_6415.N1 ...
Stripping browse product /nas3/ENVISAT/ASAR//ASA_IM_BP/ASA_IM_BPZPDK20070929_180249_000000822062_00070_29182_6728.N1 ...
Stripping browse product /nas3/ENVISAT/ASAR//ASA_IM_BP/ASA_IM_BPZPDK20070929_180249_000000822062_00070_29182_6806.N1 ...
Stripping browse product /nas3/ENVISAT/ASAR//ASA_IM_BP/ASA_IM_BPZPDK20070929_230125_000001812062_00073_29185_7191.N1 ...
Stripping browse product /nas3/ENVISAT/ASAR//ASA_IM_BP/ASA_IM_BPZPDK20070929_230125_000002092062_00073_29185_7079.N1 ...
Stripping browse product /nas3/ENVISAT/ASAR//ASA_IM_BP/ASA_IM_BPZPDK20070929_230125_000002092062_00073_29185_7386.N1 ...

ANALYSIS COMPLETED: 15 IM browse products to see...

Scanning directory /nas3/ENVISAT/ASAR//ASA_WS_BP...
Results will be exported to the directory: /nas3/ENVISAT/ASAR//ASA_WS_BP/JPG/20070929/

Stripping browse product /nas3/ENVISAT/ASAR//ASA_WS_BP/ASA_WS_BPZPDE20070929_042825_000004282062_00062_29174_2886.N1 ...
Stripping browse product /nas3/ENVISAT/ASAR//ASA_WS_BP/ASA_WS_BPZPDE20070929_102538_000004652062_00065_29177_2849.N1 ...
Stripping browse product /nas3/ENVISAT/ASAR//ASA_WS_BP/ASA_WS_BPZPDE20070929_103400_000004472062_00065_29177_2882.N1 ...
Stripping browse product /nas3/ENVISAT/ASAR//ASA_WS_BP/ASA_WS_BPZPDE20070929_120414_000003482062_00066_29178_2884.N1 ...
Stripping browse product /nas3/ENVISAT/ASAR//ASA_WS_BP/ASA_WS_BPZPDE20070929_172024_000002812062_00069_29181_2927.N1 ...
Stripping browse product /nas3/ENVISAT/ASAR//ASA_WS_BP/ASA_WS_BPZPDE20070929_180640_000002132062_00070_29182_2929.N1 ...
Stripping browse product /nas3/ENVISAT/ASAR//ASA_WS_BP/ASA_WS_BPZPDE20070929_180945_000002142062_00070_29182_2967.N1 ...
Stripping browse product /nas3/ENVISAT/ASAR//ASA_WS_BP/ASA_WS_BPZPDE20070929_184639_000002632062_00070_29182_2969.N1 ...
Stripping browse product /nas3/ENVISAT/ASAR//ASA_WS_BP/ASA_WS_BPZPDE20070929_185700_000000852062_00070_29182_2965.N1 ...
Stripping browse product /nas3/ENVISAT/ASAR//ASA_WS_BP/ASA_WS_BPZPDE20070929_192210_000002192062_00071_29183_3098.N1 ...
Stripping browse product /nas3/ENVISAT/ASAR//ASA_WS_BP/ASA_WS_BPZPDE20070929_194715_000000922062_00071_29183_3090.N1 ...
Stripping browse product /nas3/ENVISAT/ASAR//ASA_WS_BP/ASA_WS_BPZPDE20070929_202715_000001412062_00071_29183_3094.N1 ...
Stripping browse product /nas3/ENVISAT/ASAR//ASA_WS_BP/ASA_WS_BPZPDE20070929_203636_000002632062_00071_29183_3092.N1 ...
Stripping browse product /nas3/ENVISAT/ASAR//ASA_WS_BP/ASA_WS_BPZPDE20070929_204952_000002082062_00071_29183_3096.N1 ...
Stripping browse product /nas3/ENVISAT/ASAR//ASA_WS_BP/ASA_WS_BPZPDE20070929_212544_000000972062_00072_29184_3235.N1 ...
Stripping browse product /nas3/ENVISAT/ASAR//ASA_WS_BP/ASA_WS_BPZPDE20070929_212906_000002012062_00072_29184_3240.N1 ...
Stripping browse product /nas3/ENVISAT/ASAR//ASA_WS_BP/ASA_WS_BPZPDE20070929_221051_000001282062_00072_29184_3244.N1 ...
Stripping browse product /nas3/ENVISAT/ASAR//ASA_WS_BP/ASA_WS_BPZPDE20070929_221513_000003062062_00072_29184_3242.N1 ...
Stripping browse product /nas3/ENVISAT/ASAR//ASA_WS_BP/ASA_WS_BPZPDE20070929_225751_000000852062_00073_29185_3246.N1 ...
Stripping browse product /nas3/ENVISAT/ASAR//ASA_WS_BP/ASA_WS_BPZPDE20070929_230744_000001282062_00073_29185_3392.N1 ...
Stripping browse product /nas3/ENVISAT/ASAR//ASA_WS_BP/ASA_WS_BPZPDE20070929_234827_000002382062_00073_29185_3396.N1 ...
Stripping browse product /nas3/ENVISAT/ASAR//ASA_WS_BP/ASA_WS_BPZPDE20070929_235327_000002012062_00073_29185_3390.N1 ...
Stripping browse product /nas3/ENVISAT/ASAR//ASA_WS_BP/ASA_WS_BPZPDK20070929_112930_000001292062_00066_29178_6278.N1 ...
Stripping browse product /nas3/ENVISAT/ASAR//ASA_WS_BP/ASA_WS_BPZPDK20070929_121214_000002262062_00066_29178_6409.N1 ...
Stripping browse product /nas3/ENVISAT/ASAR//ASA_WS_BP/ASA_WS_BPZPDK20070929_131048_000001092062_00067_29179_6421.N1 ...
Stripping browse product /nas3/ENVISAT/ASAR//ASA_WS_BP/ASA_WS_BPZPDK20070929_131048_000001092062_00067_29179_6423.N1 ...
Stripping browse product /nas3/ENVISAT/ASAR//ASA_WS_BP/ASA_WS_BPZPDK20070929_175952_000001532062_00070_29182_6773.N1 ...



Stripping browse product /nas3/ENVISAT/ASAR//ASA_WS_BP/ASA_WS_BPZPDK20070929_175952_000001532062_00070_29182_6826.N1 ...
 Stripping browse product /nas3/ENVISAT/ASAR//ASA_WS_BP/ASA_WS_BPZPDK20070929_180452_000001522062_00070_29182_6811.N1 ...
 Stripping browse product /nas3/ENVISAT/ASAR//ASA_WS_BP/ASA_WS_BPZPDK20070929_180452_000001522062_00070_29182_6828.N1 ...
 Stripping browse product /nas3/ENVISAT/ASAR//ASA_WS_BP/ASA_WS_BPZPDK20070929_194317_000002452062_00071_29183_7132.N1 ...
 Stripping browse product /nas3/ENVISAT/ASAR//ASA_WS_BP/ASA_WS_BPZPDK20070929_211427_000000672062_00072_29184_7064.N1 ...
 Stripping browse product /nas3/ENVISAT/ASAR//ASA_WS_BP/ASA_WS_BPZPDK20070929_211427_000003602062_00072_29184_7463.N1 ...
 Stripping browse product /nas3/ENVISAT/ASAR//ASA_WS_BP/ASA_WS_BPZPDK20070929_211427_000003602062_00072_29184_7465.N1 ...
 Stripping browse product /nas3/ENVISAT/ASAR//ASA_WS_BP/ASA_WS_BPZPDK20070929_211635_000002322062_00072_29184_7147.N1 ...
 Stripping browse product /nas3/ENVISAT/ASAR//ASA_WS_BP/ASA_WS_BPZPDK20070929_212141_000002812062_00072_29184_7137.N1 ...
 Stripping browse product /nas3/ENVISAT/ASAR//ASA_WS_BP/ASA_WS_BPZPDK20070929_212141_000002812062_00072_29184_7455.N1 ...
 Stripping browse product /nas3/ENVISAT/ASAR//ASA_WS_BP/ASA_WS_BPZPDK20070929_212248_000002142062_00072_29184_7232.N1 ...
 Stripping browse product /nas3/ENVISAT/ASAR//ASA_WS_BP/ASA_WS_BPZPDK20070929_225833_000000672062_00073_29185_7019.N1 ...
 Stripping browse product /nas3/ENVISAT/ASAR//ASA_WS_BP/ASA_WS_BPZPDK20070929_225833_000001472062_00073_29185_7224.N1 ...
 Stripping browse product /nas3/ENVISAT/ASAR//ASA_WS_BP/ASA_WS_BPZPDK20070929_225833_000001472062_00073_29185_7470.N1 ...
 Stripping browse product /nas3/ENVISAT/ASAR//ASA_WS_BP/ASA_WS_BPZPDK20070929_230042_000000182062_00073_29185_7023.N1 ...

ANALYSIS COMPLETED: 42 WS browse products to see...

BROWSE PRODUCTS ANALYSIS completed
 #####

HTML REPORT generation
 #####

Building file ./RESULTS/DAILY/070929/asarReport.html...
 Building DATA SUMMARY section...
 Building AUXILIARY FILES ANALYSIS section...
 Building MODULE STEPPING ANALYSIS section...
 Building CALIBRATION PULSES ANALYSIS section...
 Building DOPPLER ANALYSIS section...
 Building CHIRP ANALYSIS section...
 Building RAW DATA ANALYSIS section...
 Building TELEMETRY ANALYSIS section...

HTML REPORT generation completed
 #####



ASAR Daily Report



Differences with IECF operational ADFs list. If a wrong ADF is used, the filename is reported.

Product	ASA_CON	ASA_INS	ASA_XCH	ASA_XCA
ASA_GM1_1PNPDE20070929_000746_000004102062_00059_29171_2064.N1	OK	OK	OK	OK
ASA_GM1_1PNPDE20070929_002958_000005552062_00059_29171_2094.N1	OK	OK	OK	OK

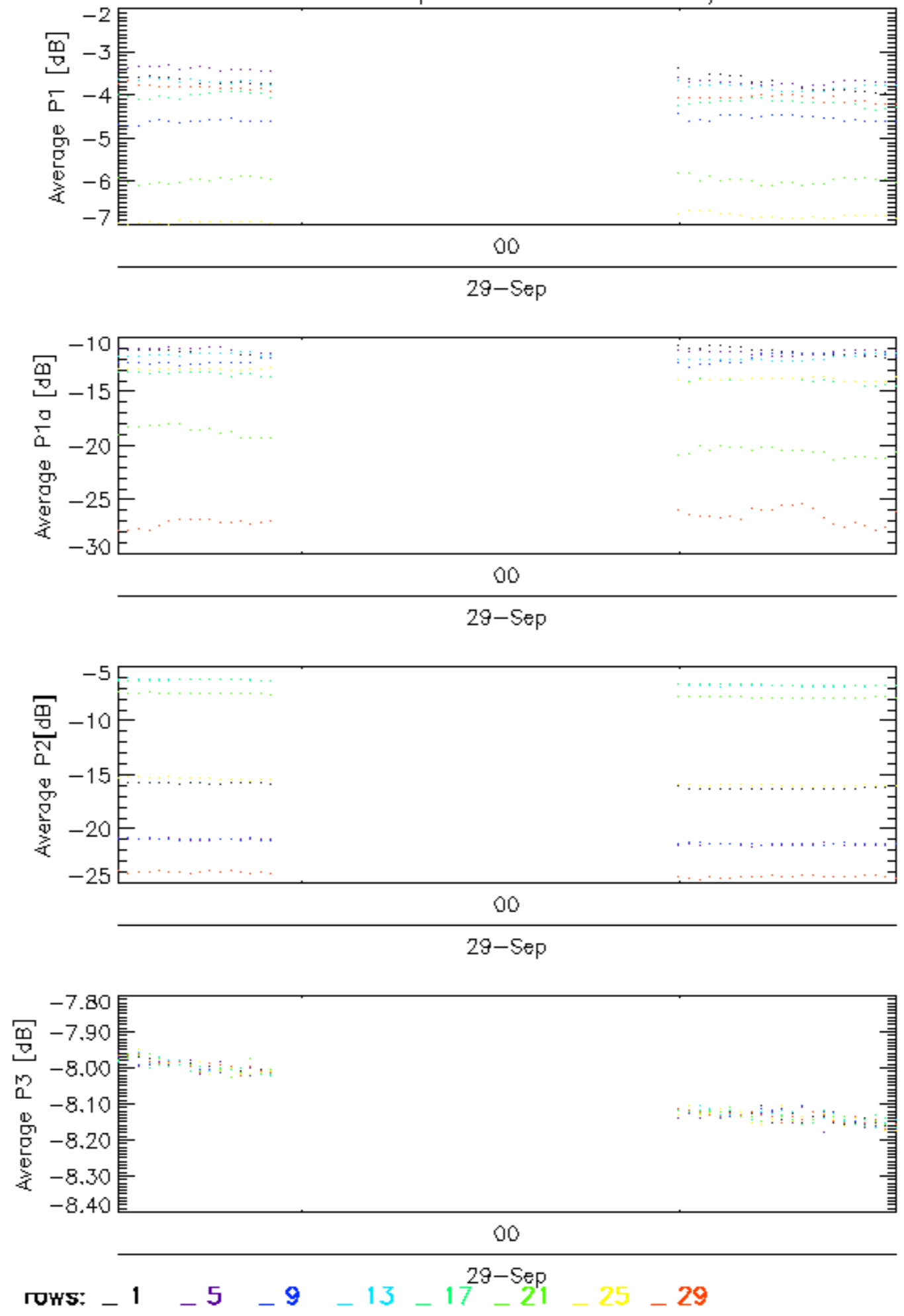
Differences with IECF operational ADFs list. If a wrong ADF is used, the filename is reported.

Product	ASA_CON	ASA_INS	ASA_XCH	ASA_XCA				
ASA_WSM_1PNPDK20070929_084703_000002012062_00064_29176_6161.N1					OK	OK	OK	OK
ASA_WSM_1PNPDK20070929_095054_000002022062_00065_29177_6163.N1					OK	OK	OK	OK
ASA_WSM_1PNPDK20070929_112930_000001292062_00066_29178_6277.N1					OK	OK	OK	OK
ASA_WSM_1PNPDK20070929_121214_000002262062_00066_29178_6408.N1					OK	OK	OK	OK
ASA_WSM_1PNPDK20070929_131048_000001092062_00067_29179_6420.N1					OK	OK	OK	OK
ASA_WSM_1PNPDK20070929_131048_000001092062_00067_29179_6422.N1					OK	OK	OK	OK
ASA_WSM_1PNPDK20070929_175952_000001532062_00070_29182_6772.N1					OK	OK	OK	OK
ASA_WSM_1PNPDK20070929_175952_000001532062_00070_29182_6825.N1					OK	OK	OK	OK
ASA_WSM_1PNPDK20070929_180452_000001522062_00070_29182_6810.N1					OK	OK	OK	OK
ASA_WSM_1PNPDK20070929_180452_000001522062_00070_29182_6827.N1					OK	OK	OK	OK
ASA_WSM_1PNPDK20070929_194317_000002452062_00071_29183_7131.N1					OK	OK	OK	OK
ASA_WSM_1PNPDK20070929_194317_000002452062_00071_29183_7225.N1					OK	OK	OK	OK
ASA_WSM_1PNPDK20070929_211427_000000672062_00072_29184_7063.N1					OK	OK	OK	OK
ASA_WSM_1PNPDK20070929_211427_000003602062_00072_29184_7462.N1					OK	OK	OK	OK
ASA_WSM_1PNPDK20070929_211427_000003602062_00072_29184_7464.N1					OK	OK	OK	OK
ASA_WSM_1PNPDK20070929_211534_000001152062_00072_29184_7302.N1					OK	OK	OK	OK
ASA_WSM_1PNPDK20070929_211635_000002322062_00072_29184_7146.N1					OK	OK	OK	OK
ASA_WSM_1PNPDK20070929_211831_000001152062_00072_29184_7309.N1					OK	OK	OK	OK
ASA_WSM_1PNPDK20070929_212141_000002812062_00072_29184_7136.N1					OK	OK	OK	OK
ASA_WSM_1PNPDK20070929_212141_000002812062_00072_29184_7454.N1					OK	OK	OK	OK
ASA_WSM_1PNPDK20070929_225833_000000672062_00073_29185_7018.N1					OK	OK	OK	OK
ASA_WSM_1PNPDK20070929_225833_000001472062_00073_29185_7223.N1					OK	OK	OK	OK
ASA_WSM_1PNPDK20070929_225833_000001472062_00073_29185_7469.N1					OK	OK	OK	OK
ASA_WSM_1PNPDK20070929_230042_000000182062_00073_29185_7022.N1					OK	OK	OK	OK

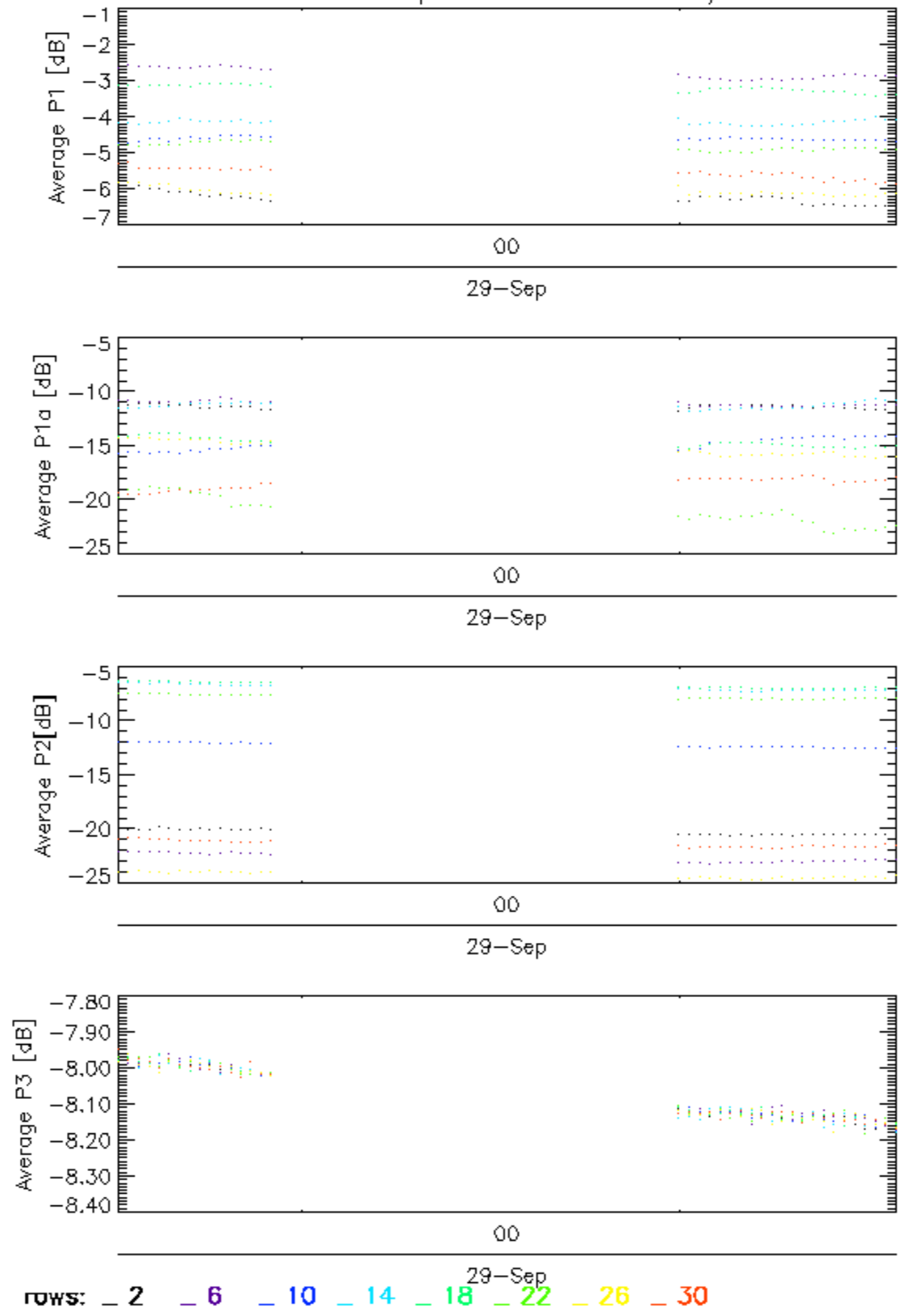
Differences with IECF operational ADFs list. If a wrong ADF is used, the filename is reported.

Product	ASA_CON	ASA_INS	ASA_XCH	ASA_XCA
ASA_WVS_1PNPDE20070929_001438_000002702062_00059_29171_2067.N1	OK	OK	OK	OK
ASA_WVS_1PNPDE20070929_003916_000002852062_00059_29171_2092.N1	OK	OK	OK	OK

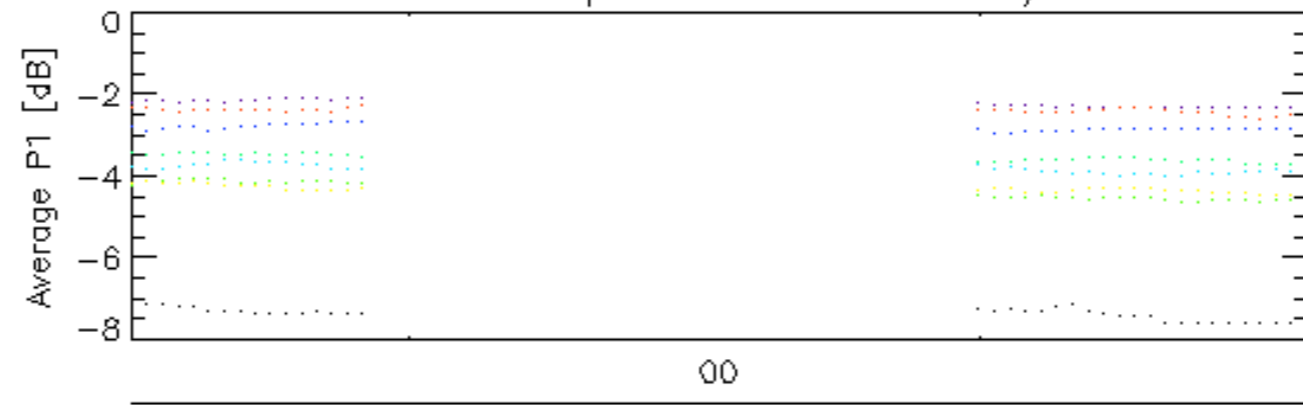
Calibration pulses for GM1 SS3 H/H



Calibration pulses for GM1 SS3 H/H

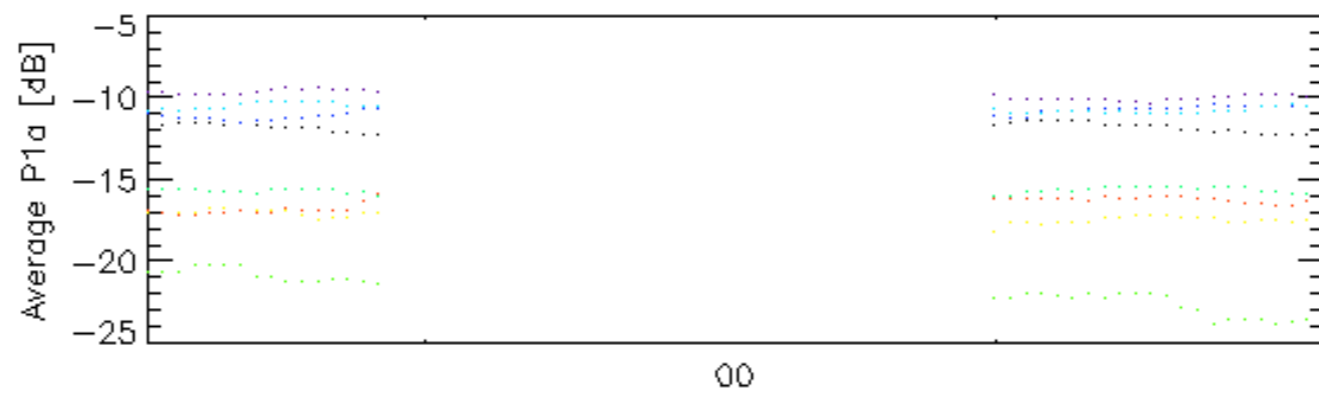


Calibration pulses for GM1 SS3 H/H



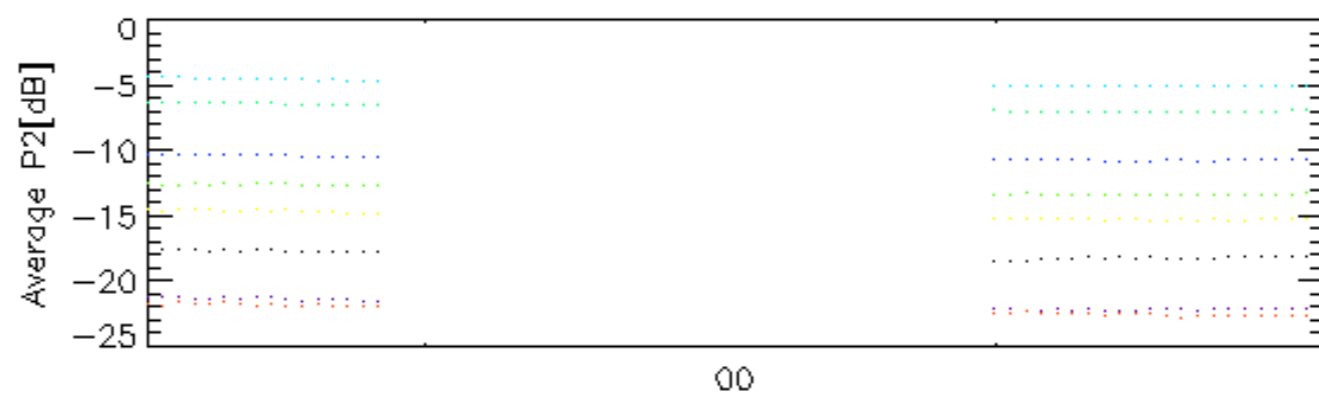
00

29-Sep



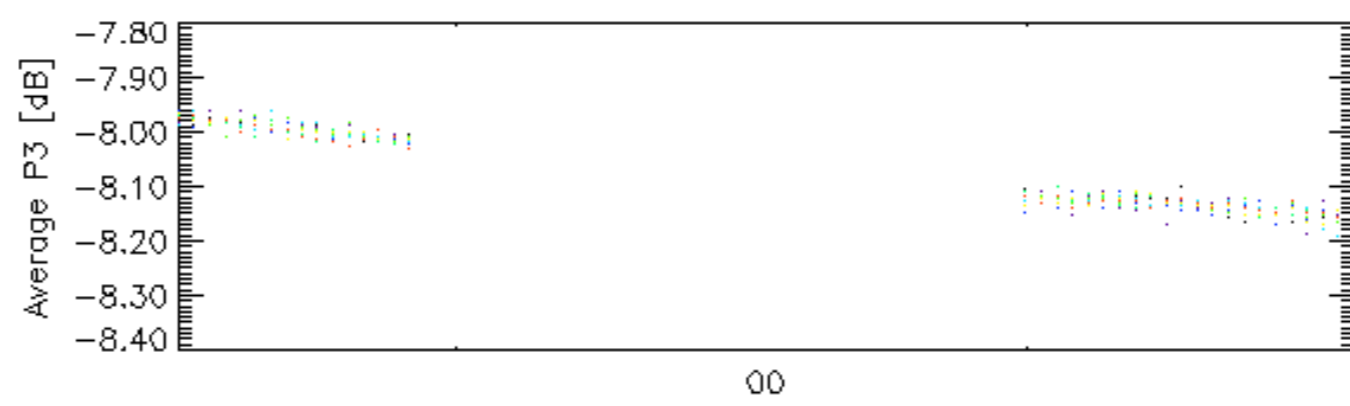
00

29-Sep



00

29-Sep

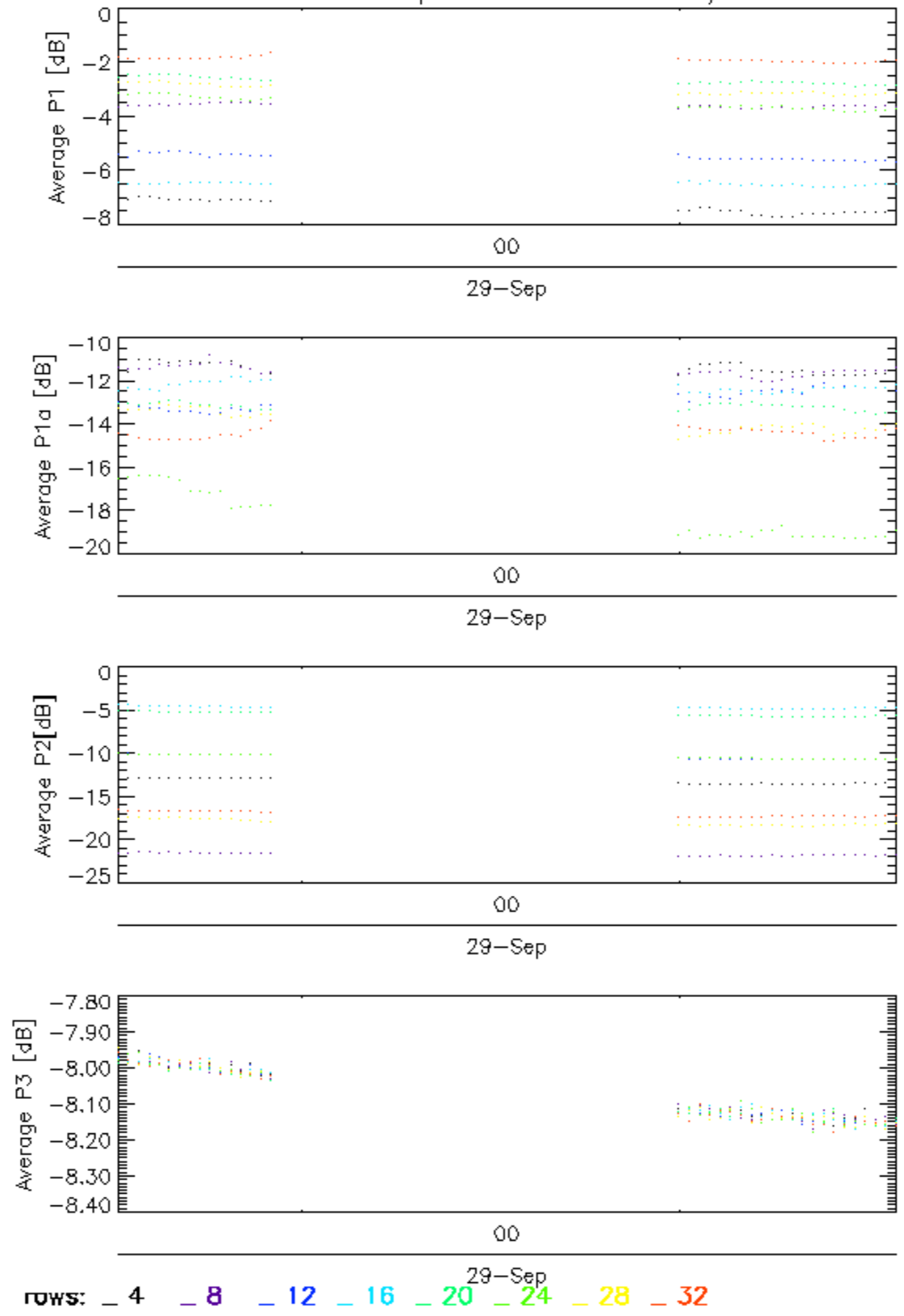


00

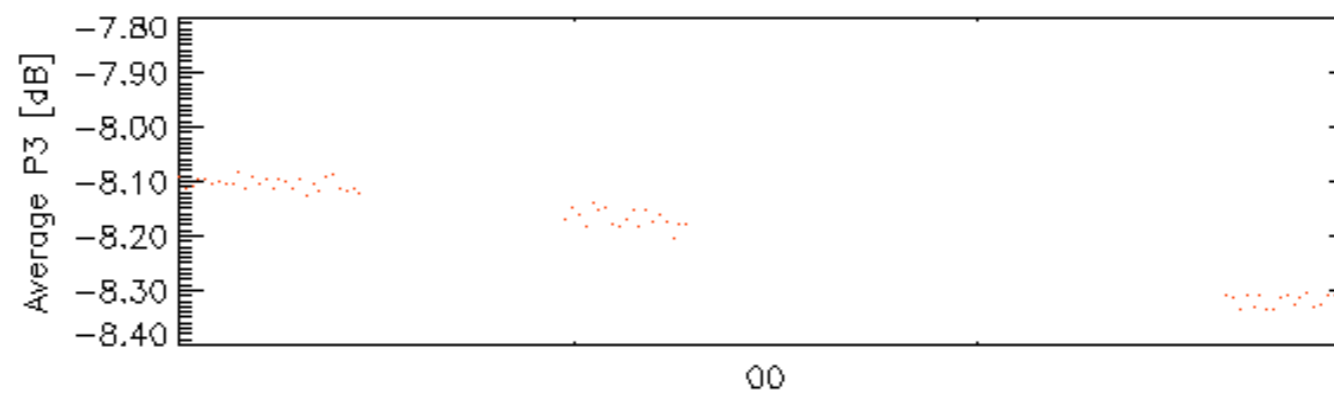
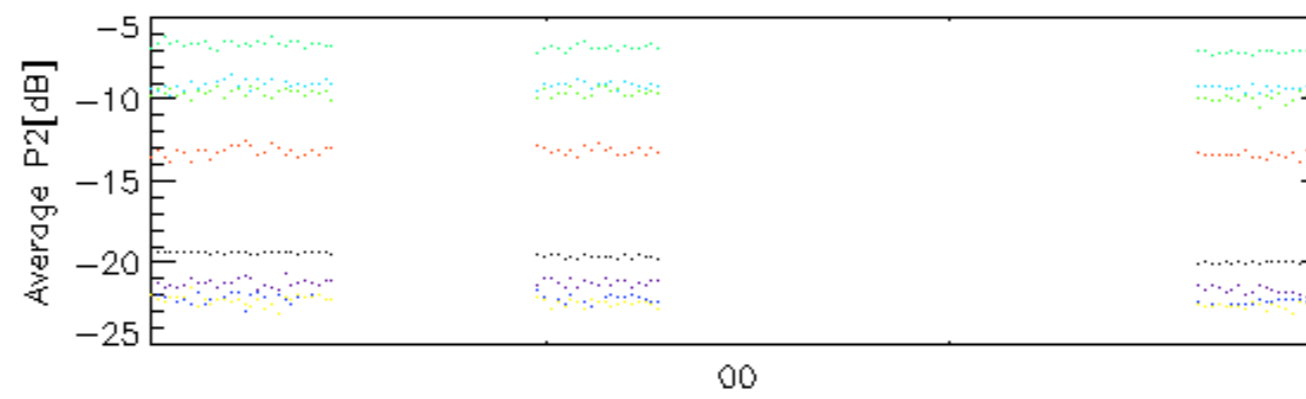
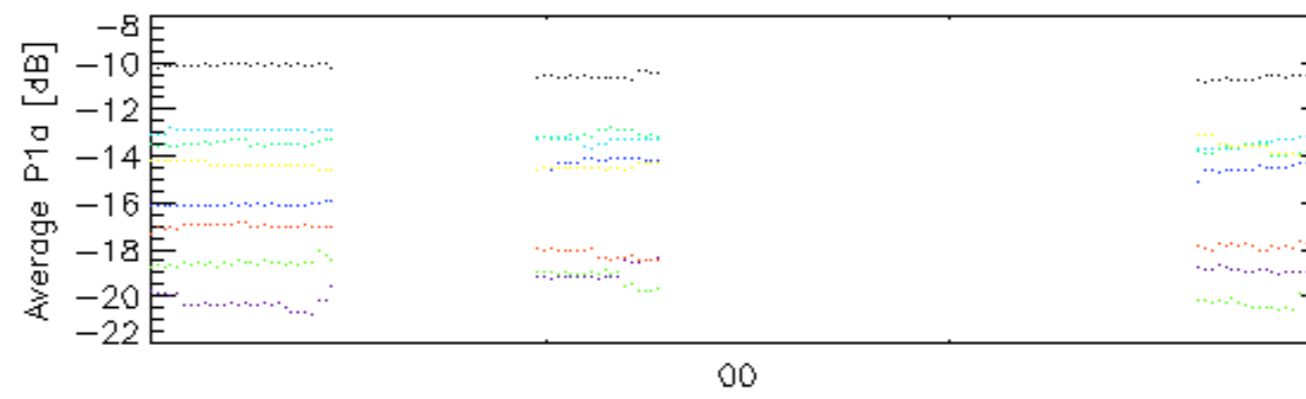
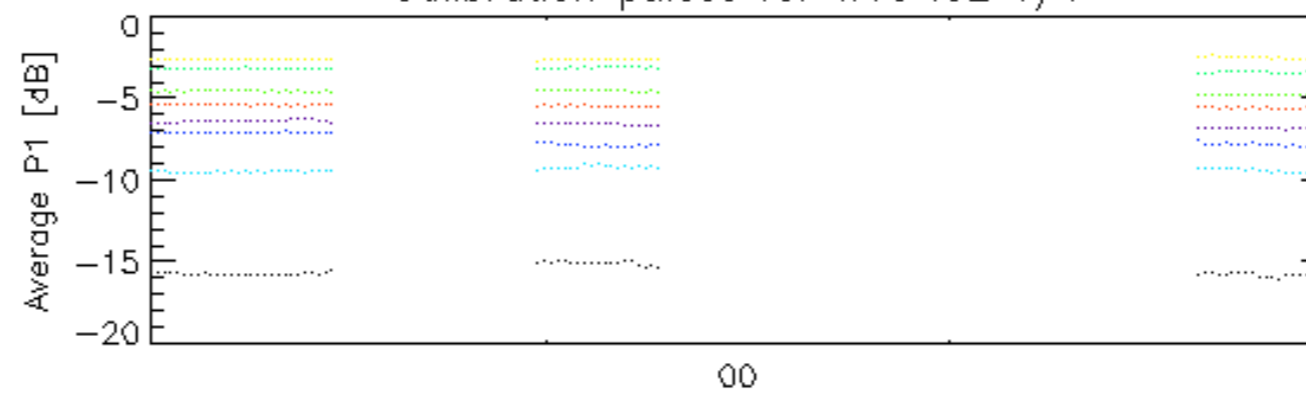
29-Sep

rows: _ 3 _ 7 _ 11 _ 15 _ 19 _ 23 _ 27 _ 31

Calibration pulses for GM1 SS3 H/H

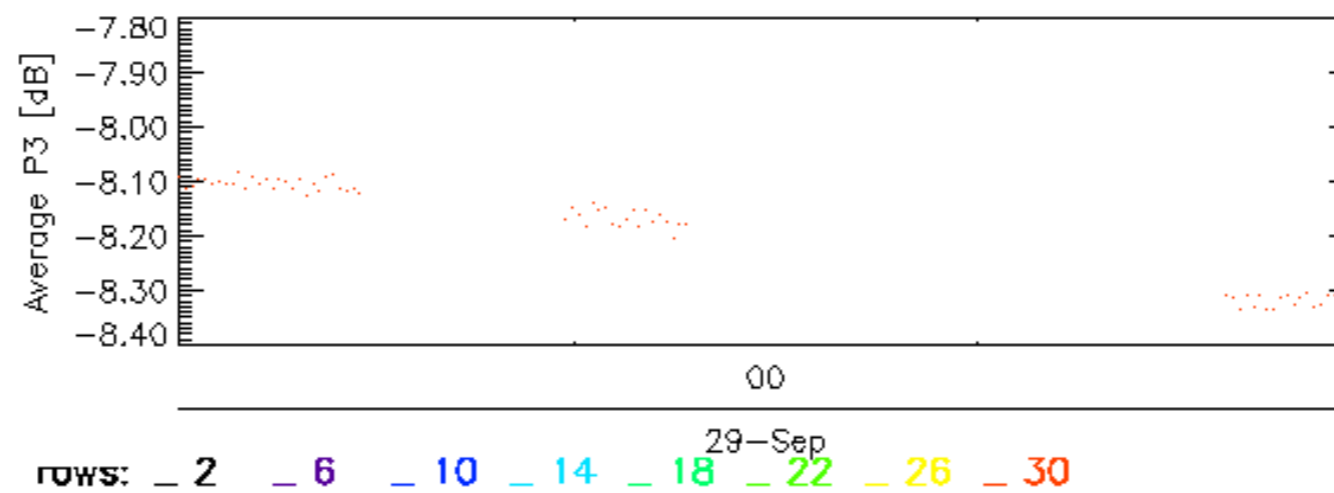
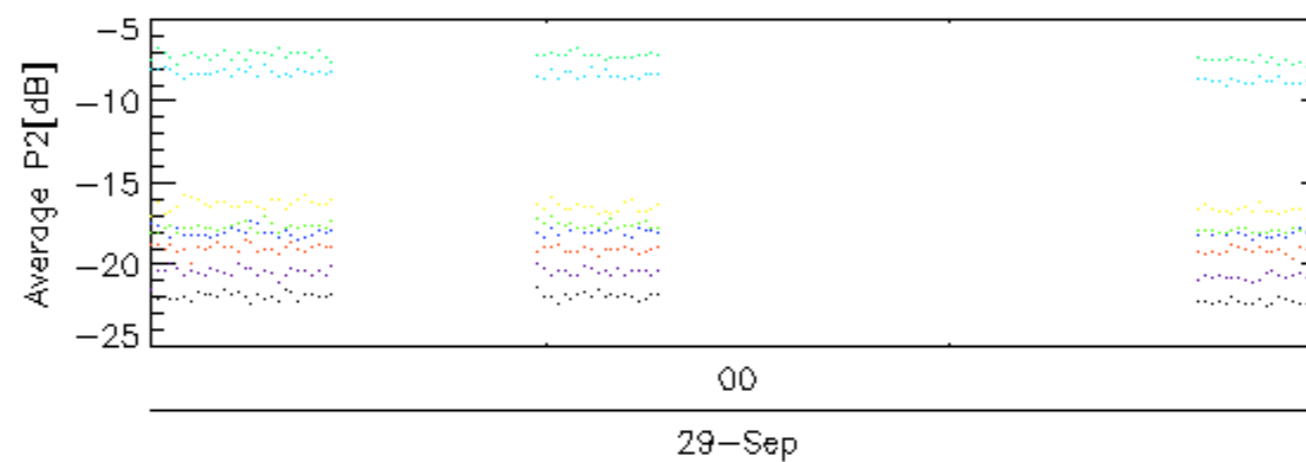
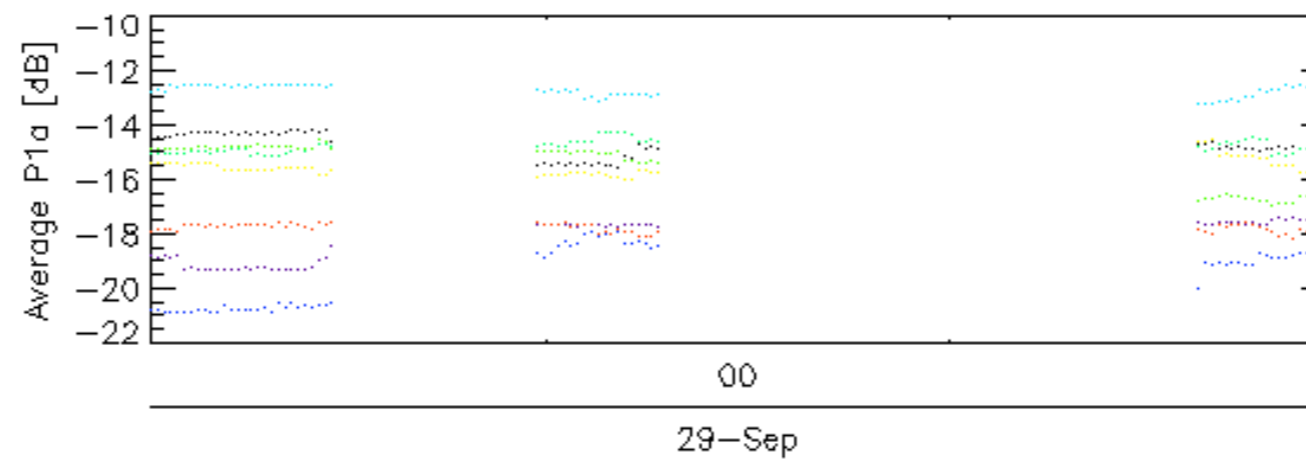
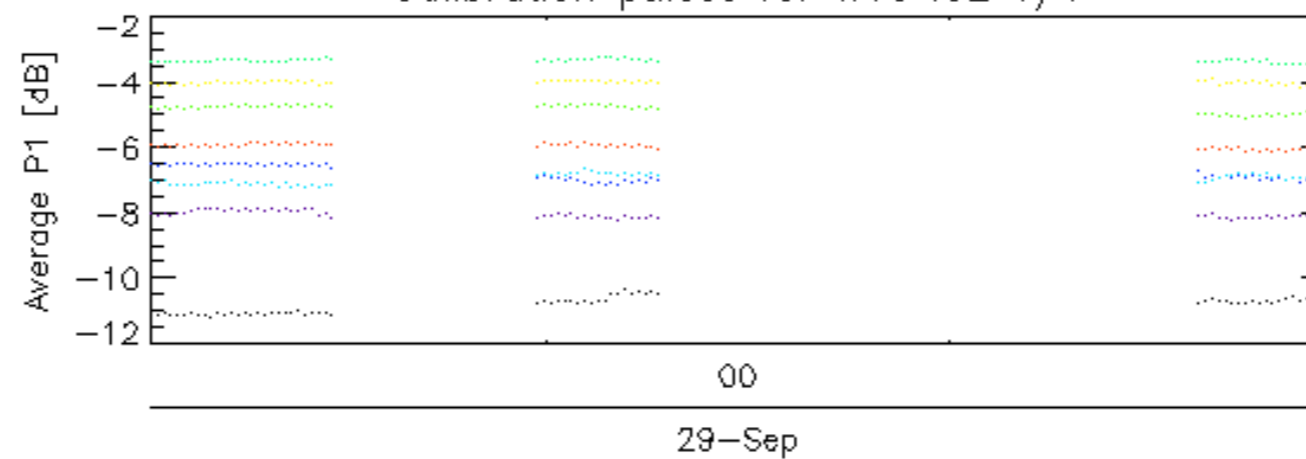


Calibration pulses for WVS IS2 V/V

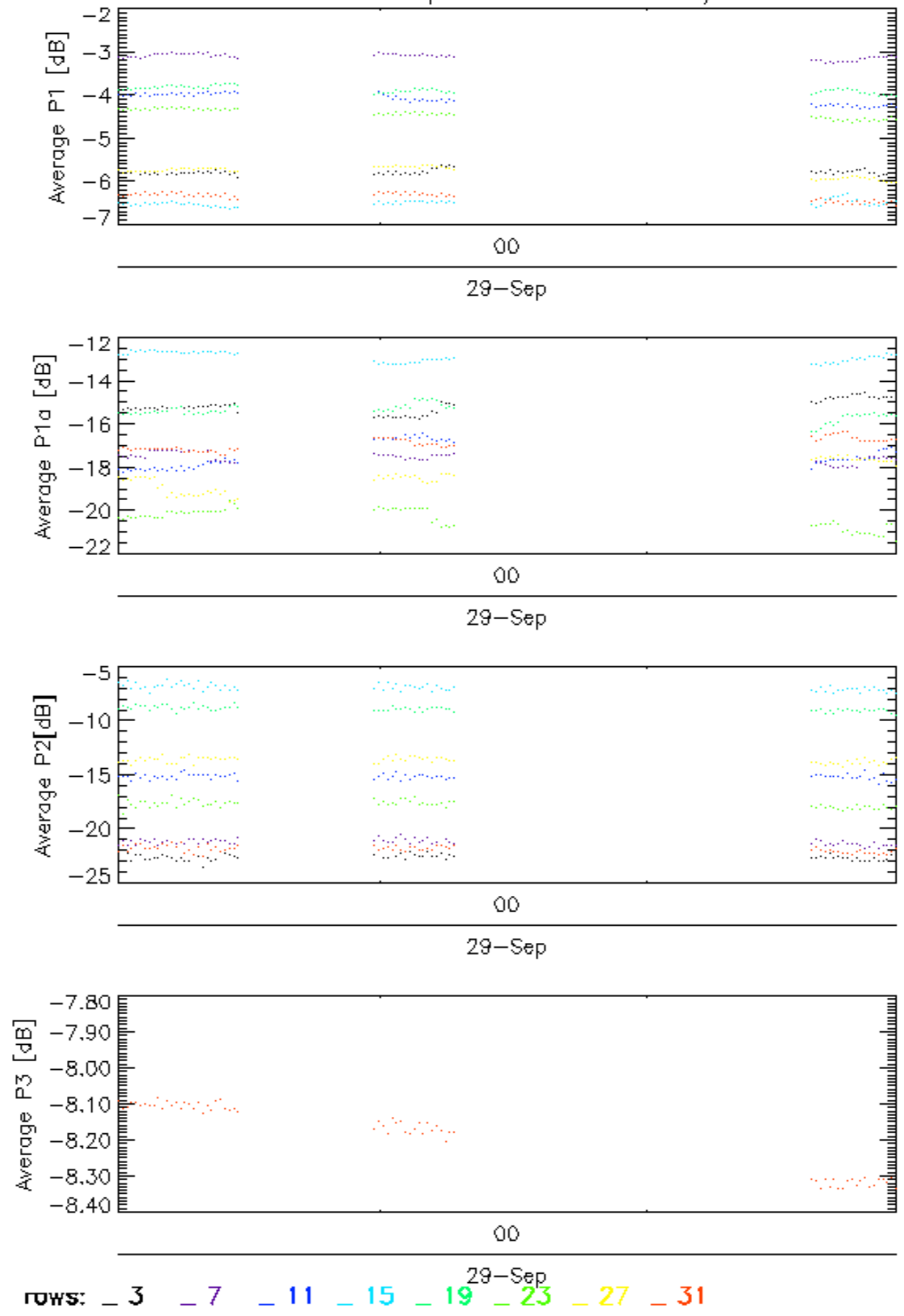


rows: _ 1 _ 5 _ 9 _ 13 _ 17 _ 21 _ 25 _ 29

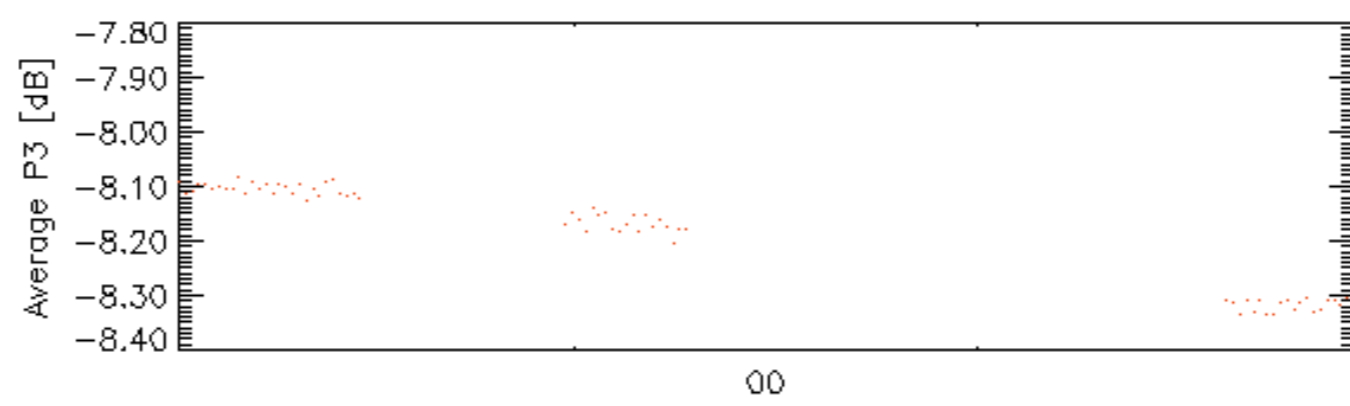
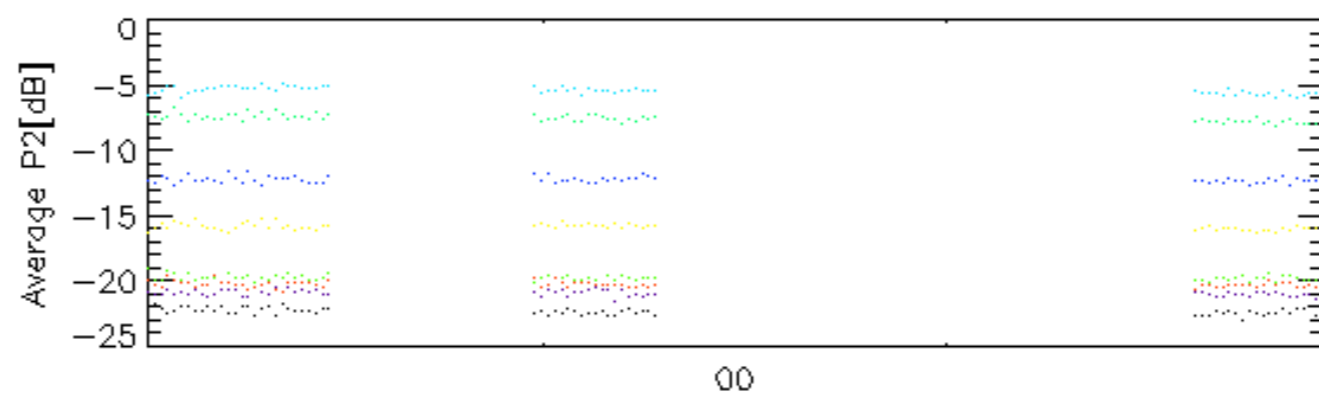
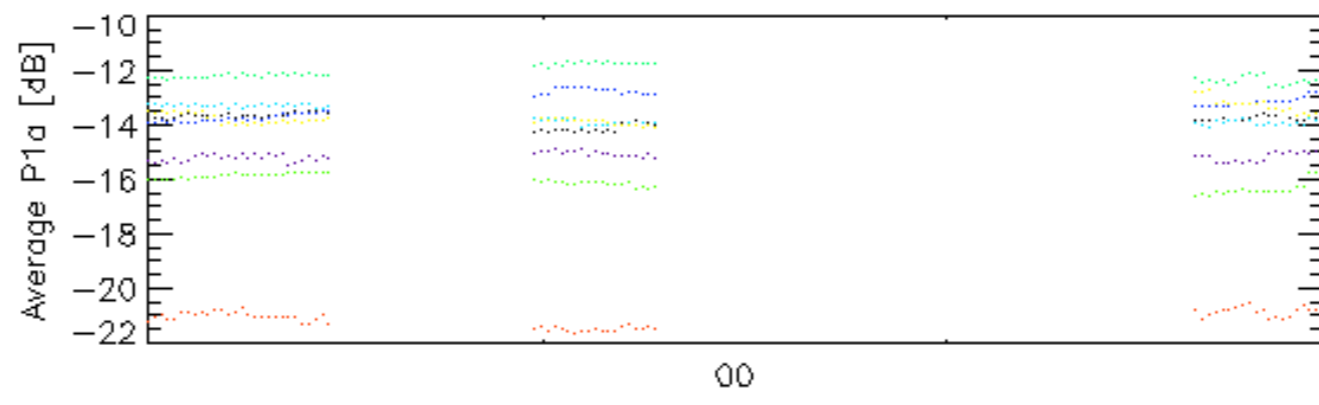
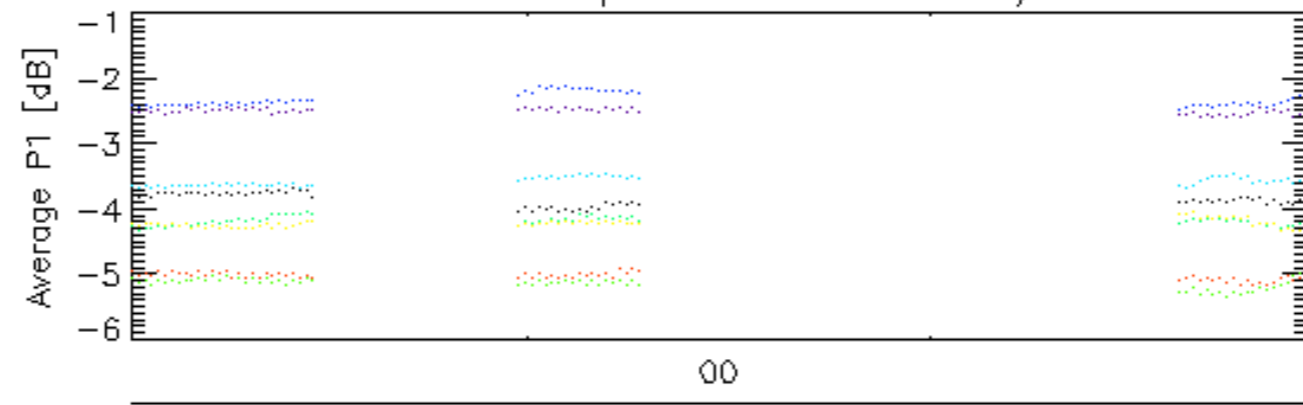
Calibration pulses for WVS IS2 V/V



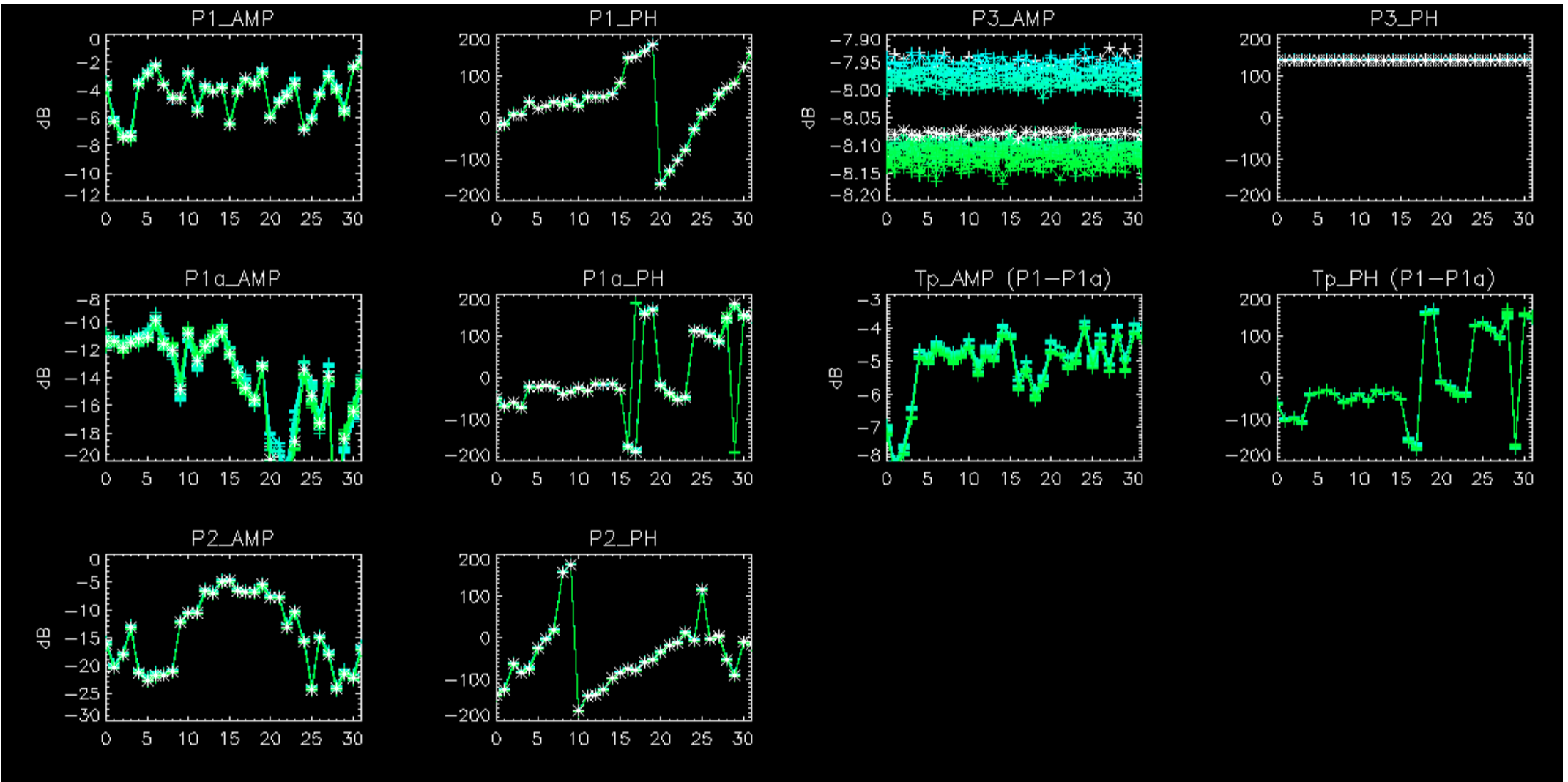
Calibration pulses for WVS IS2 V/V

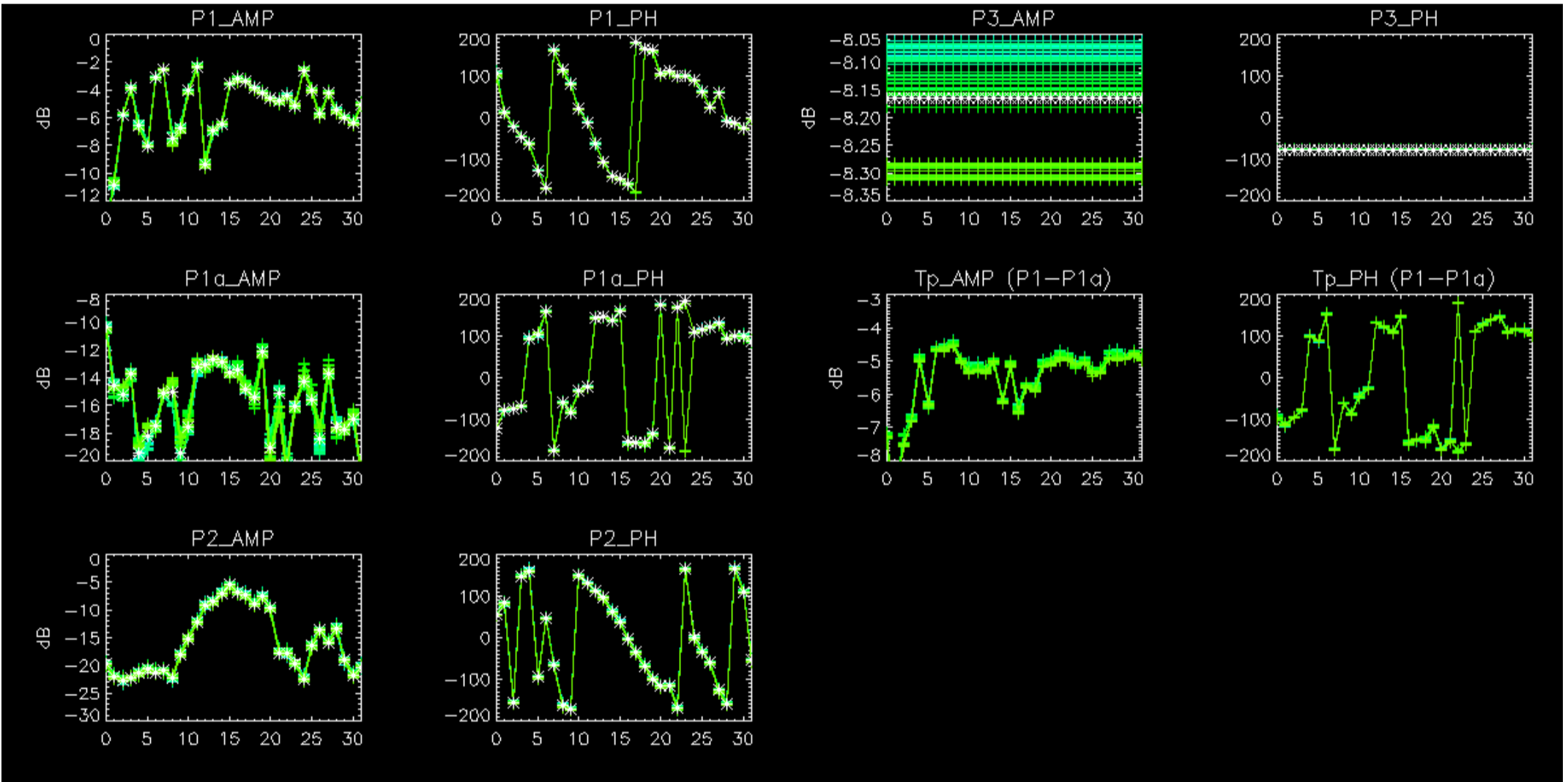


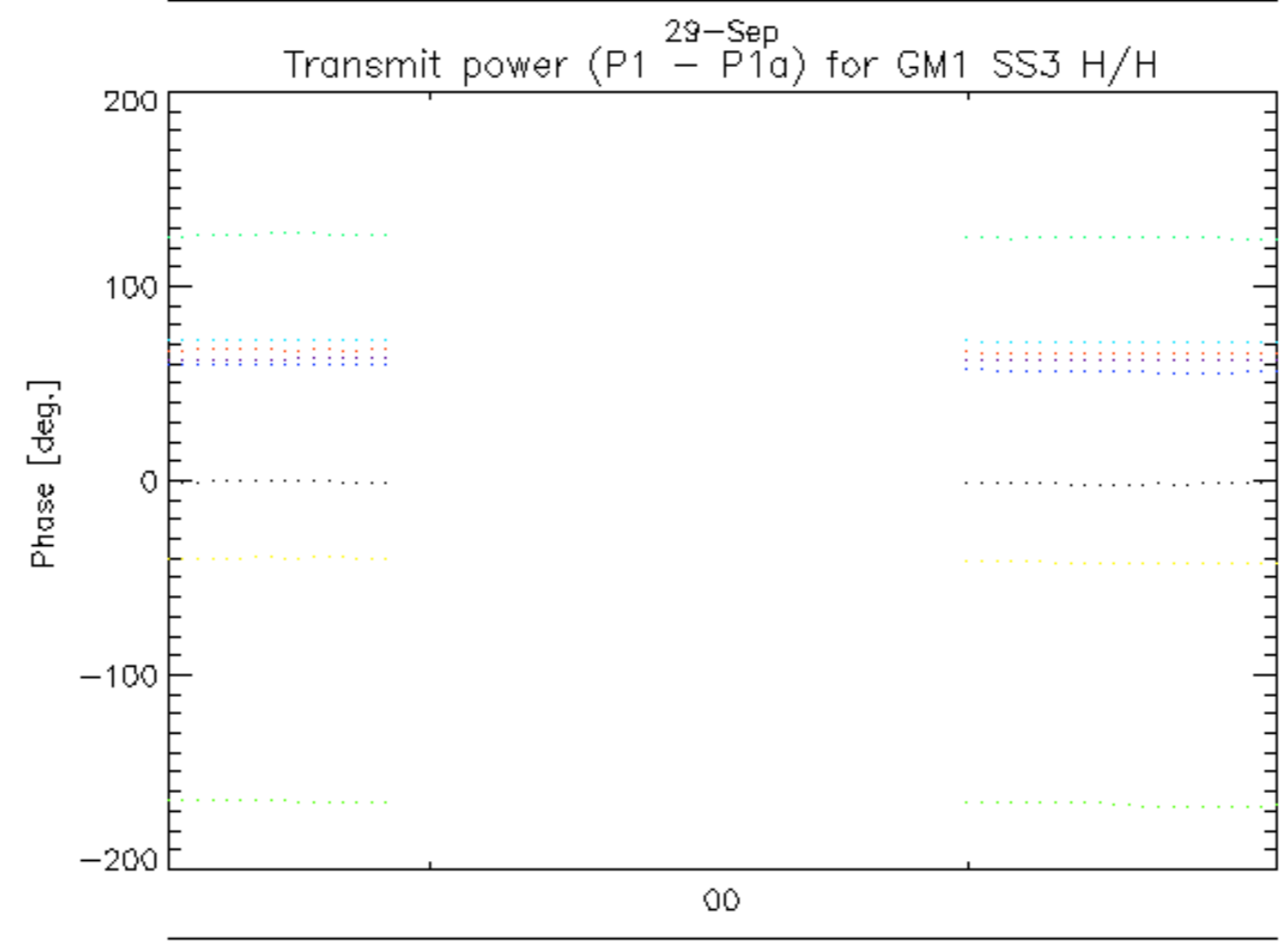
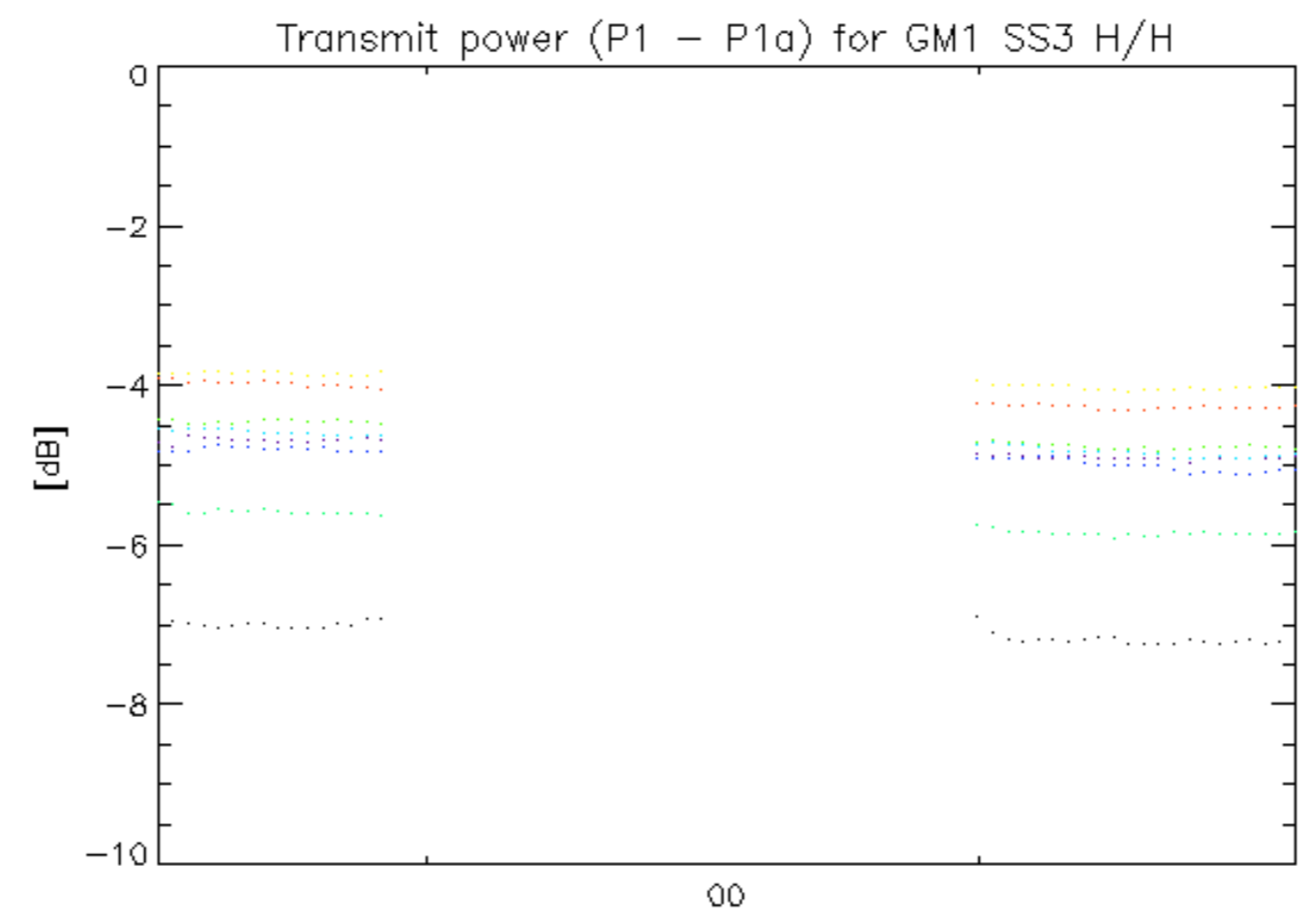
Calibration pulses for WVS IS2 V/V



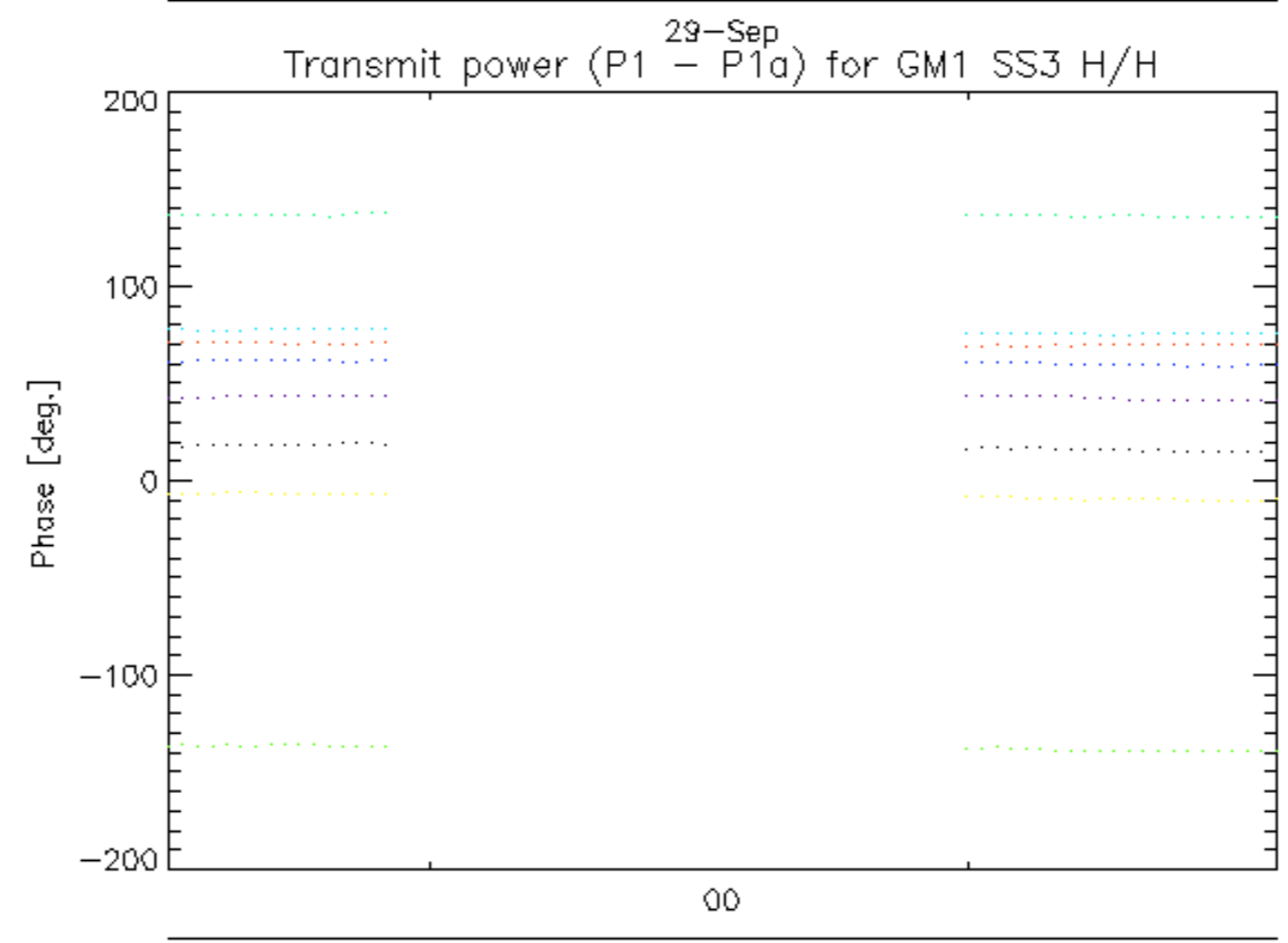
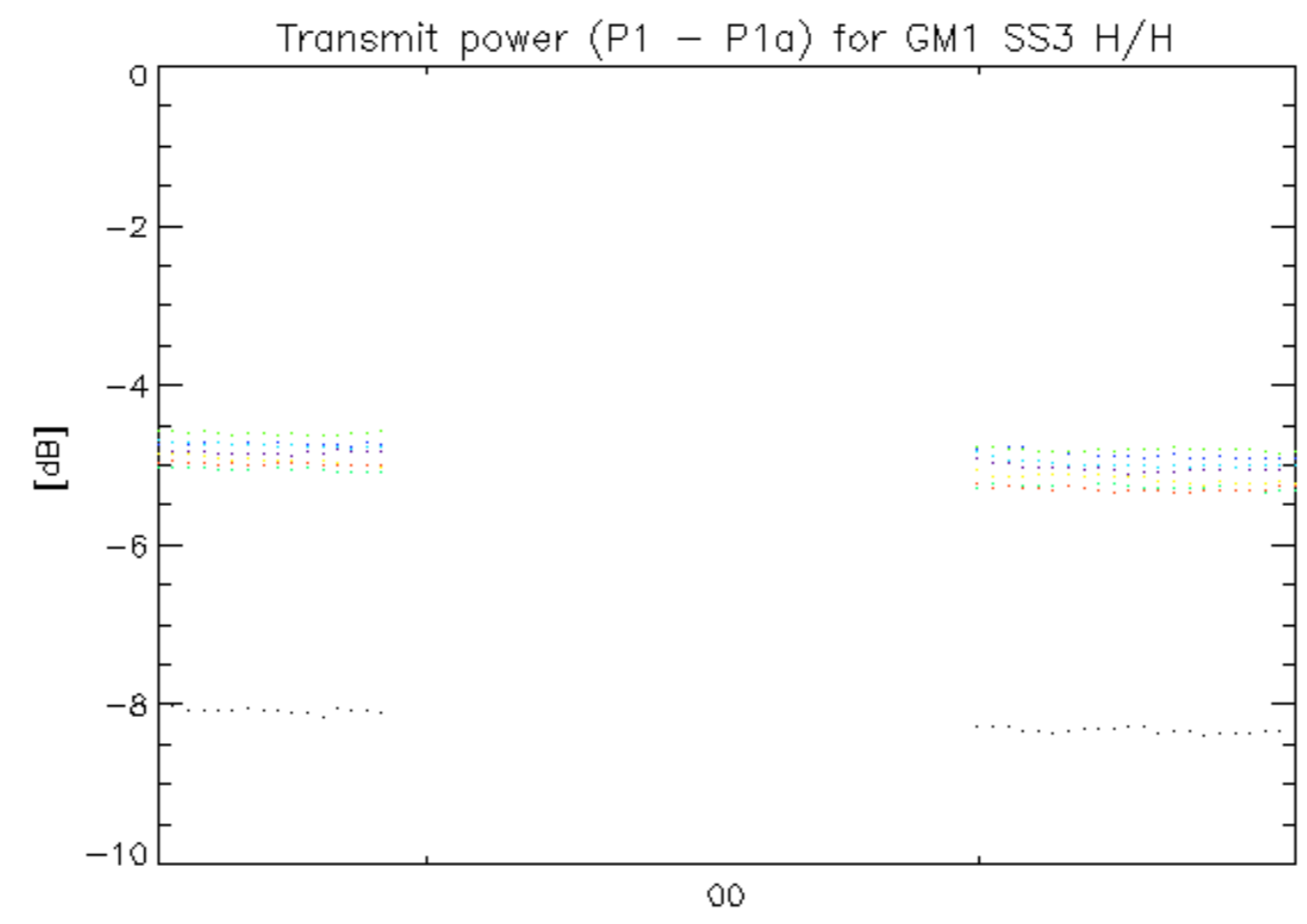
rows: _ 4 _ 8 _ 12 _ 16 _ 20 _ 24 _ 28 _ 32



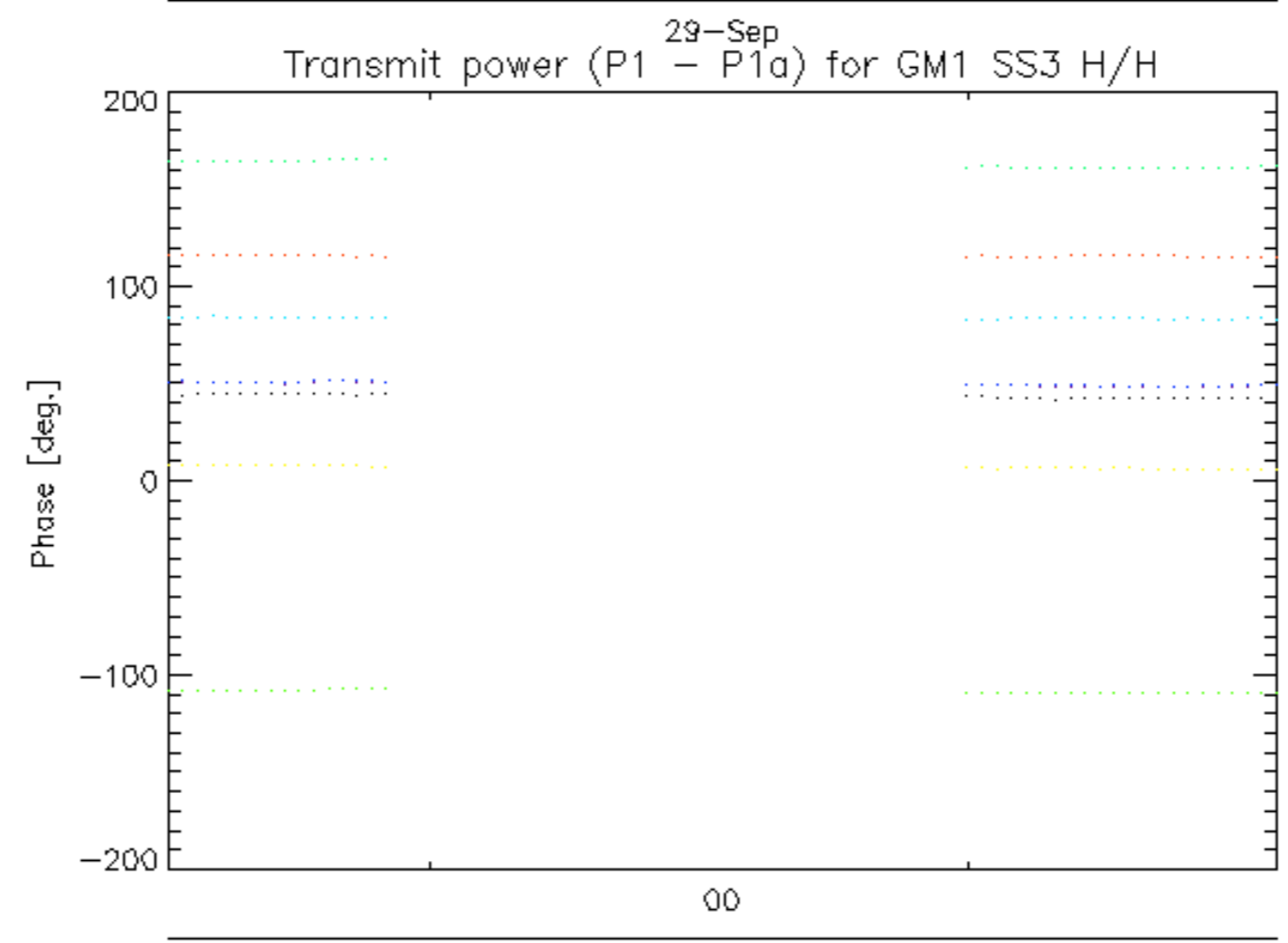
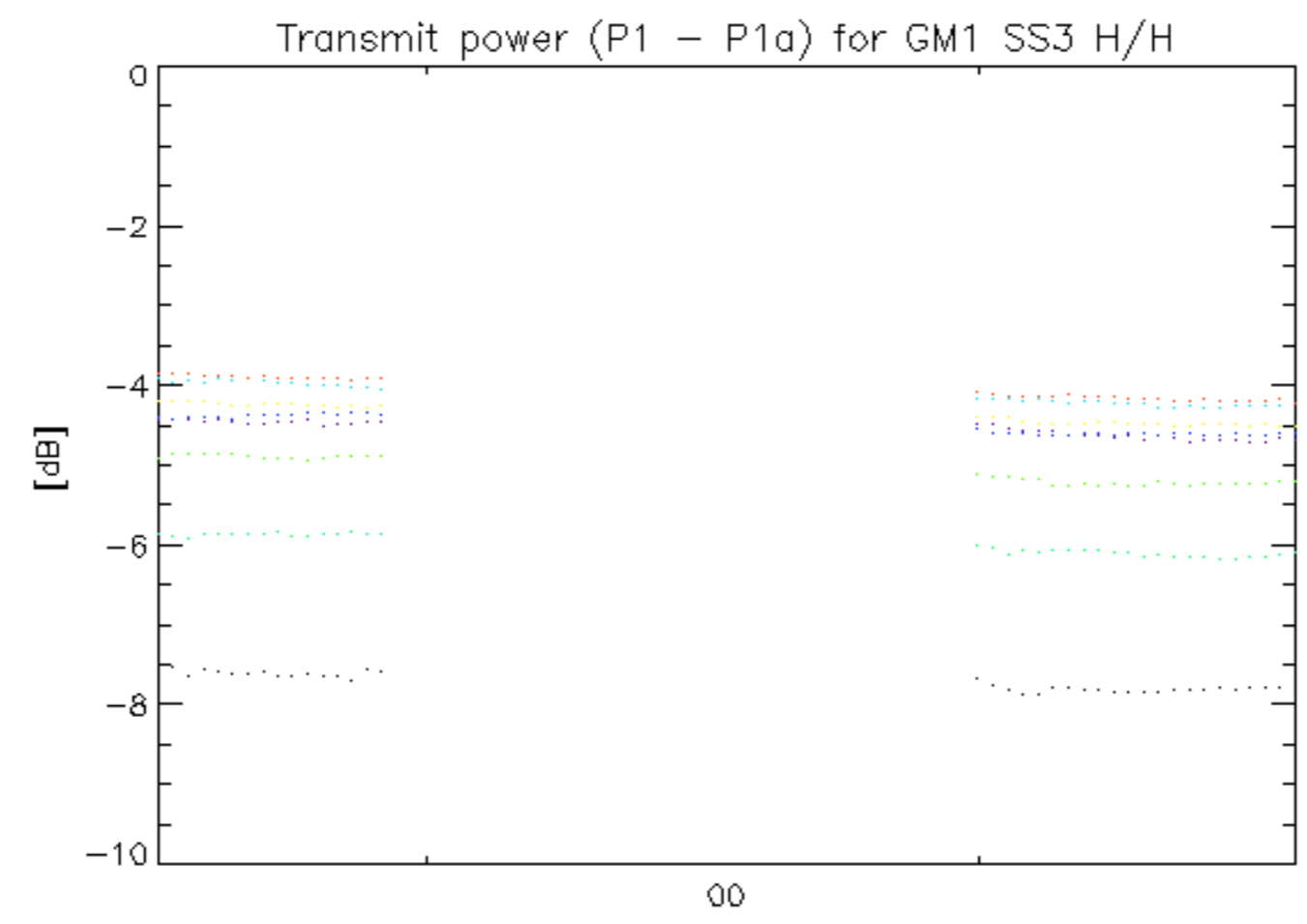




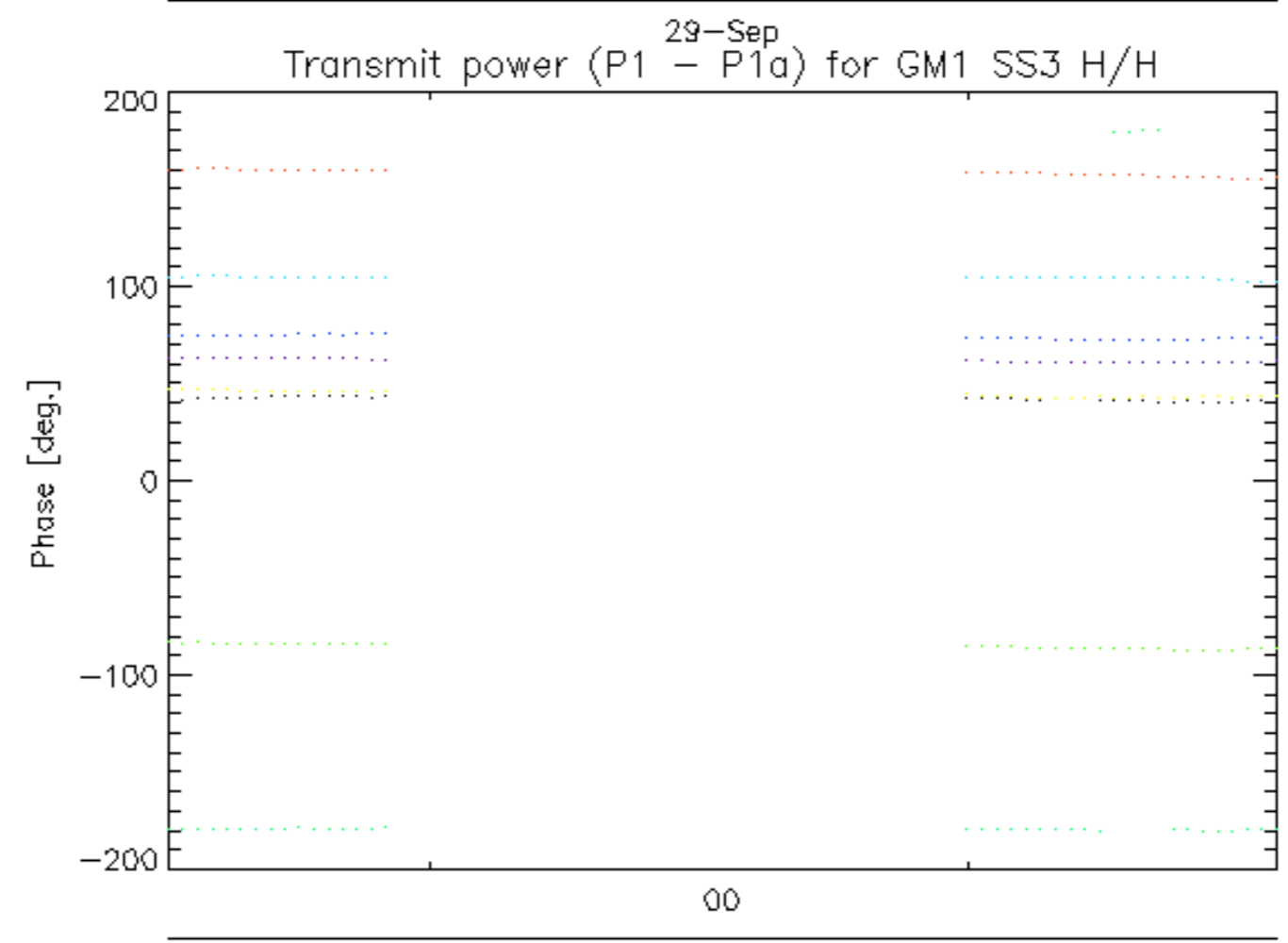
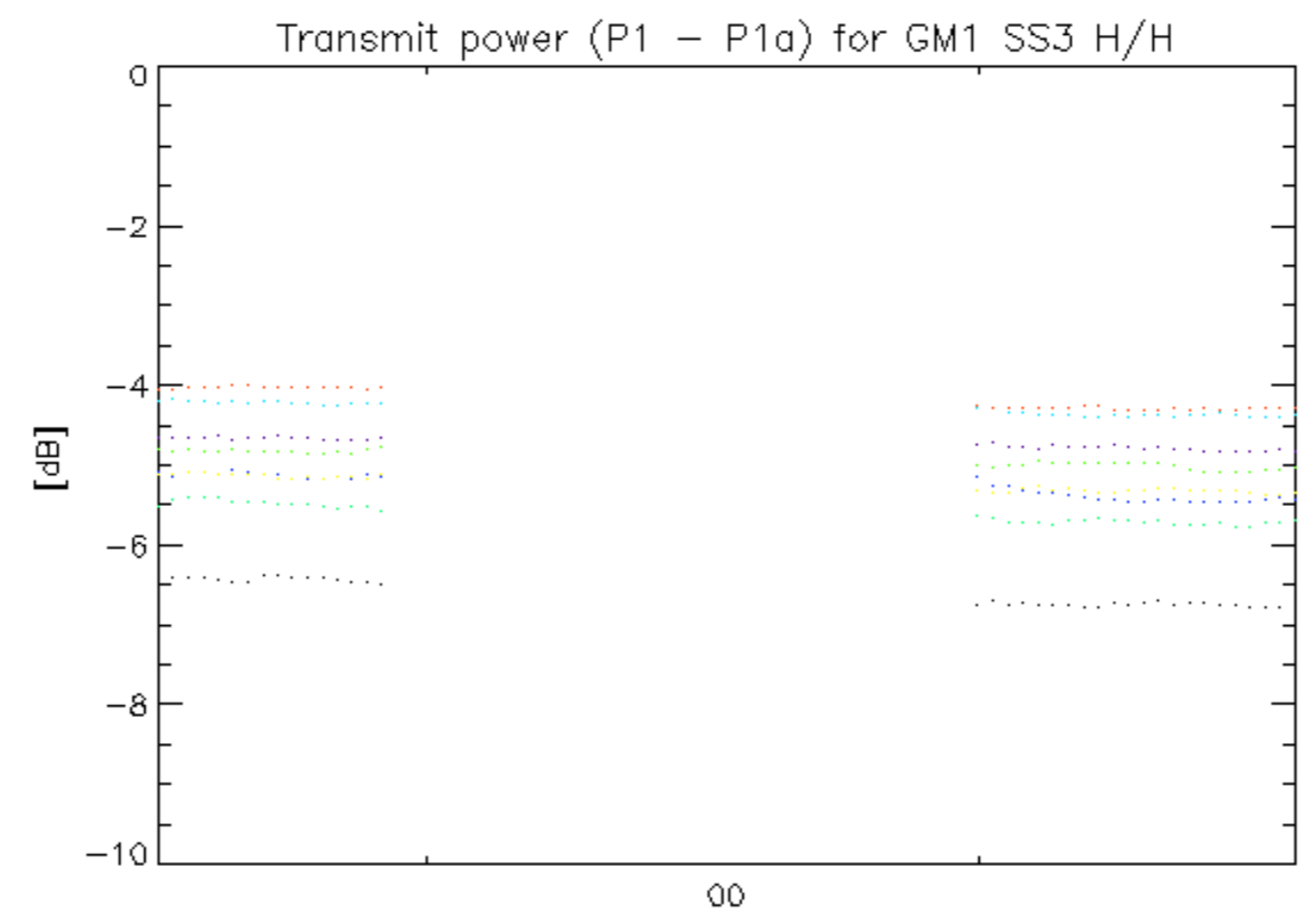
rows: _ 1 _ 5 _ 9 _ 13 _ 17 _ 21 _ 25 _ 29



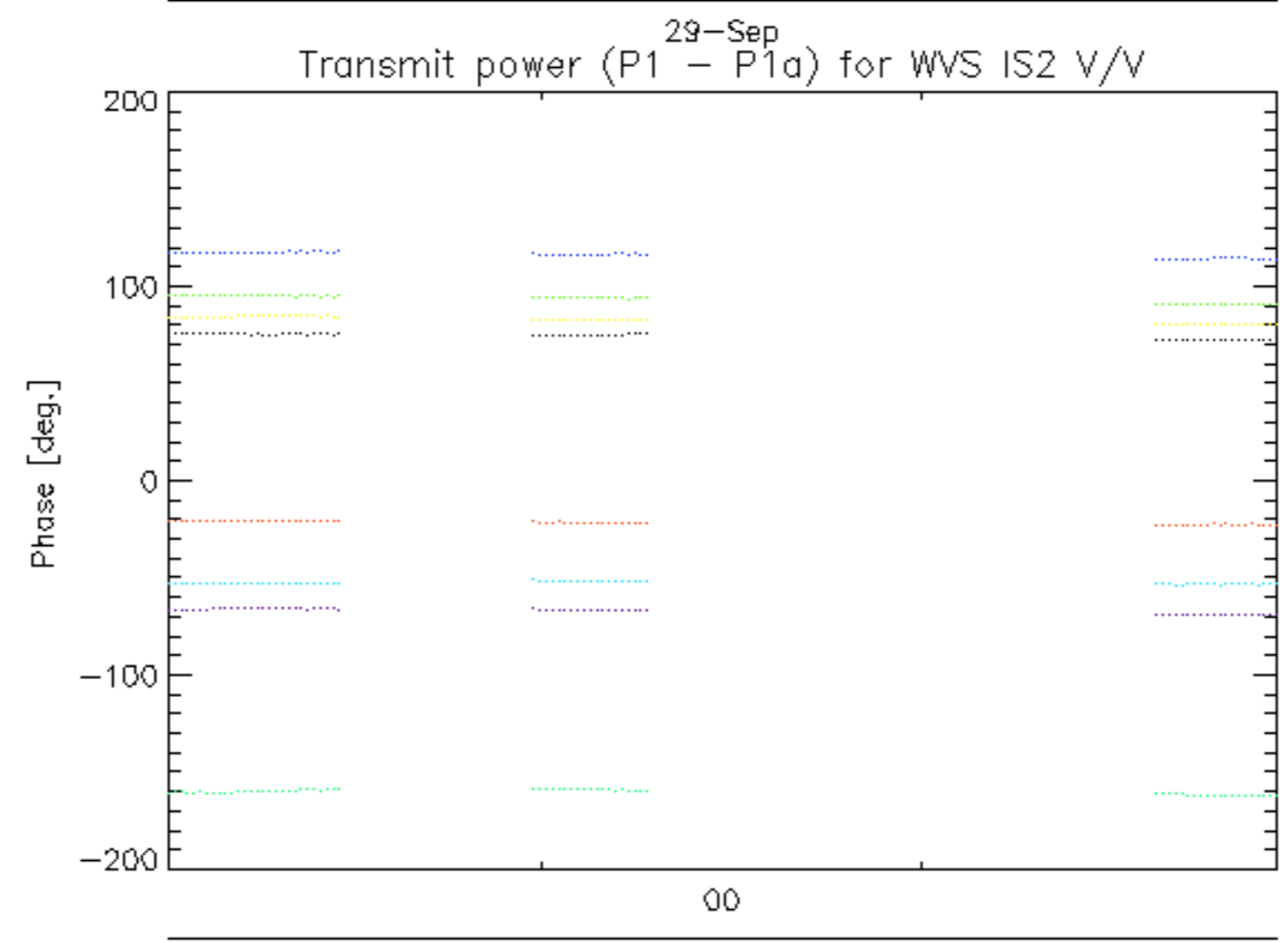
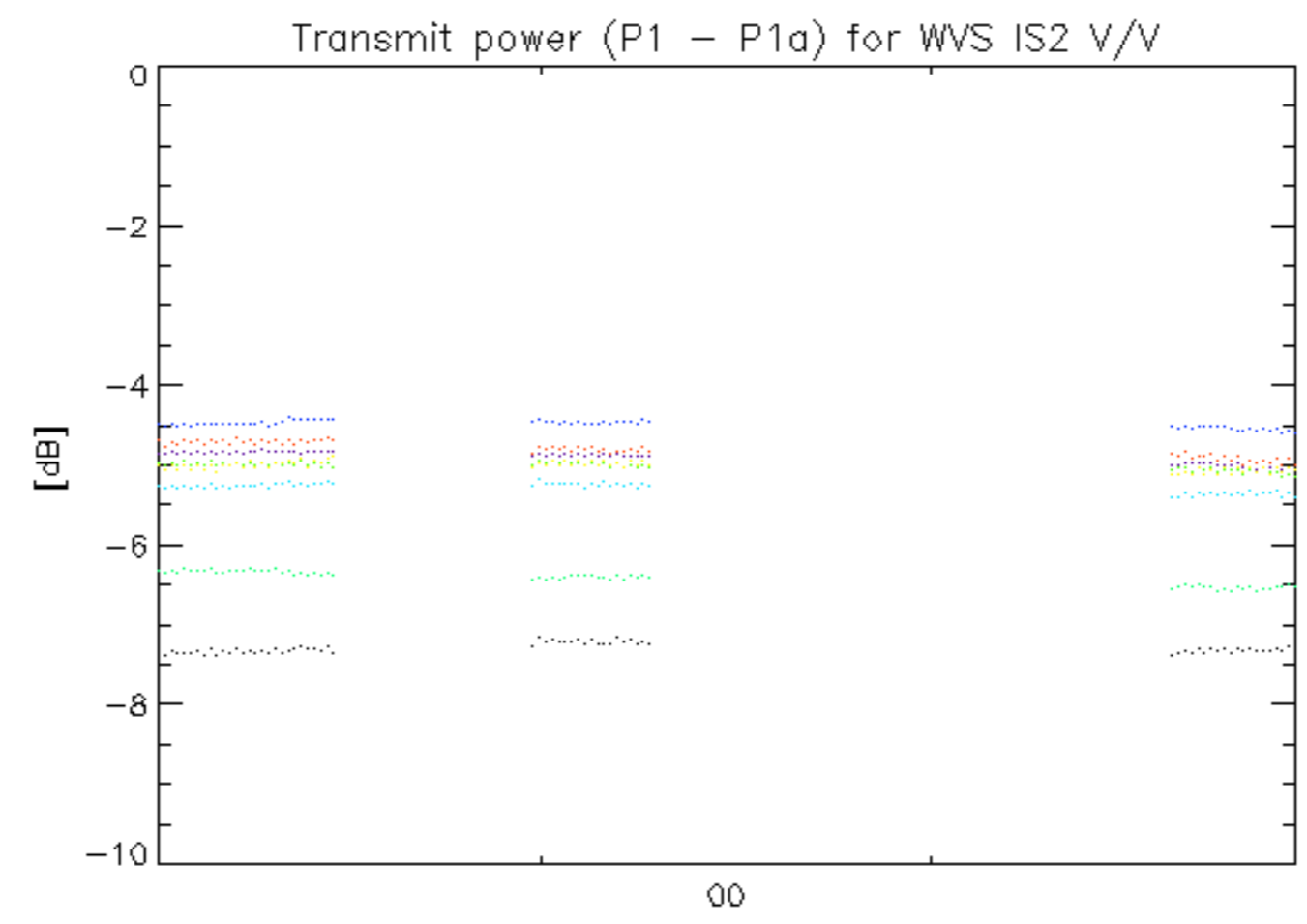
rows: _ 2 _ 6 _ 10 _ 14 _ 18 _ 22 _ 26 _ 30



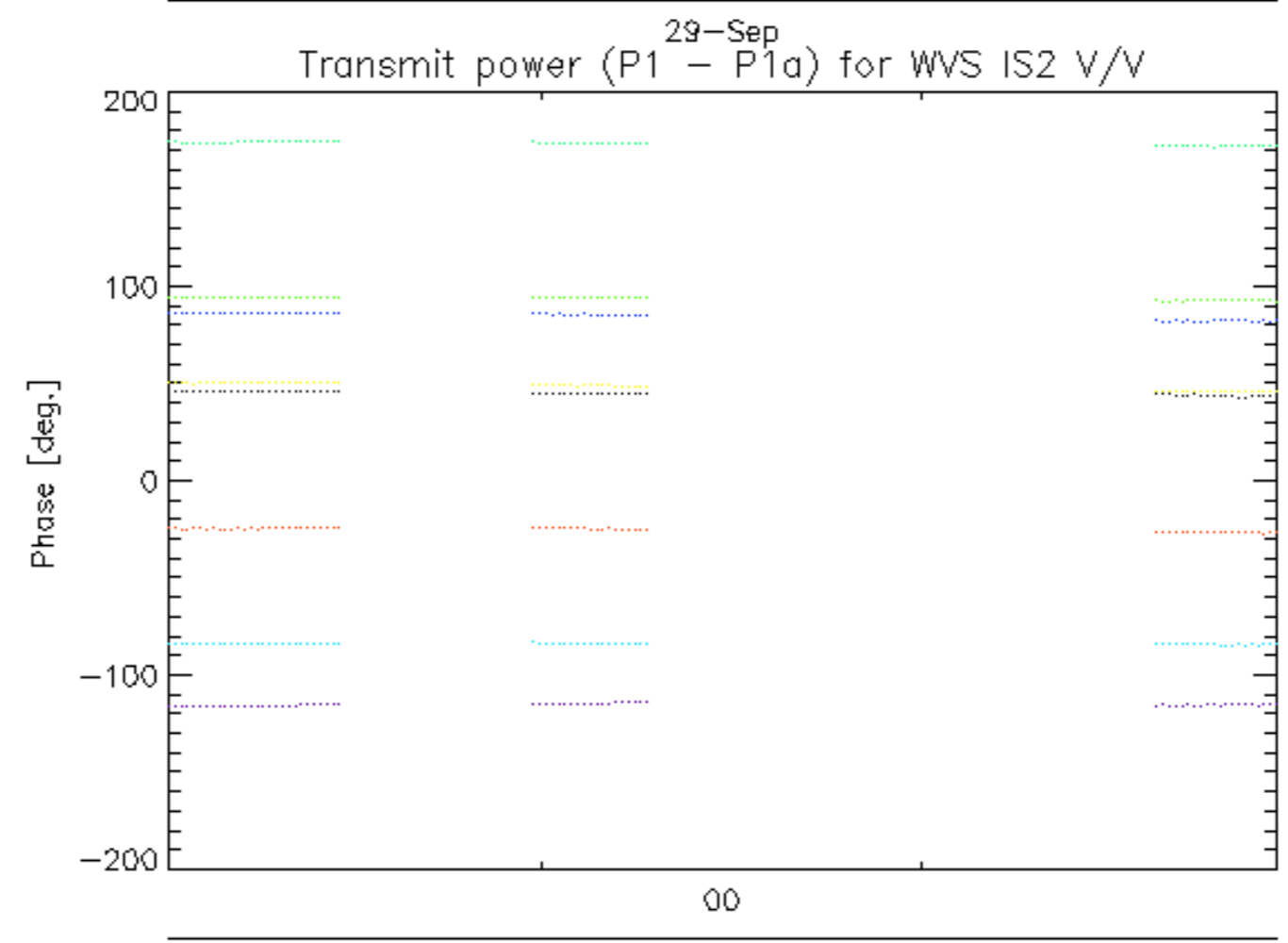
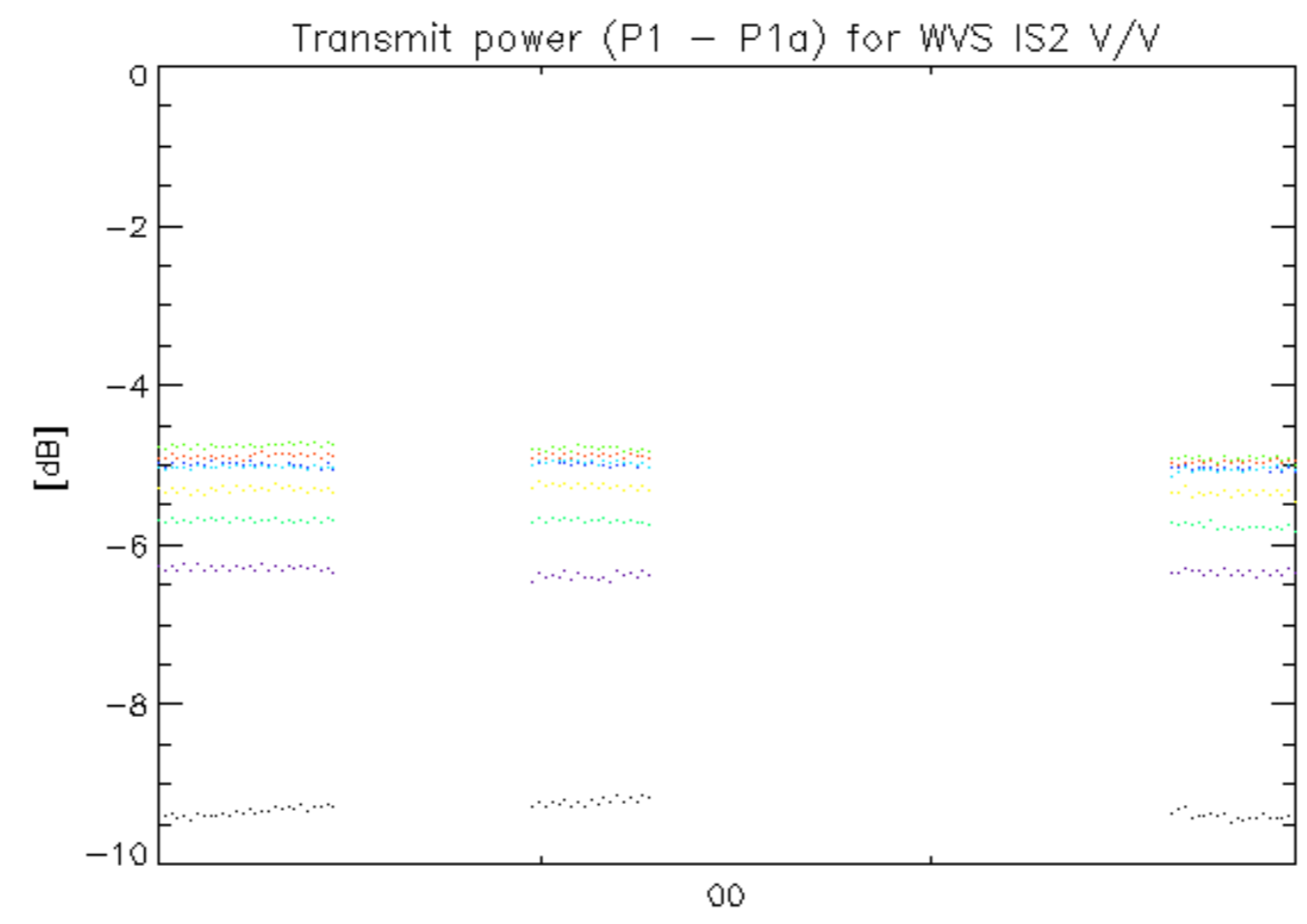
29-Sep
rows: _ 3 _ 7 _ 11 _ 15 _ 19 _ 23 _ 27 _ 31



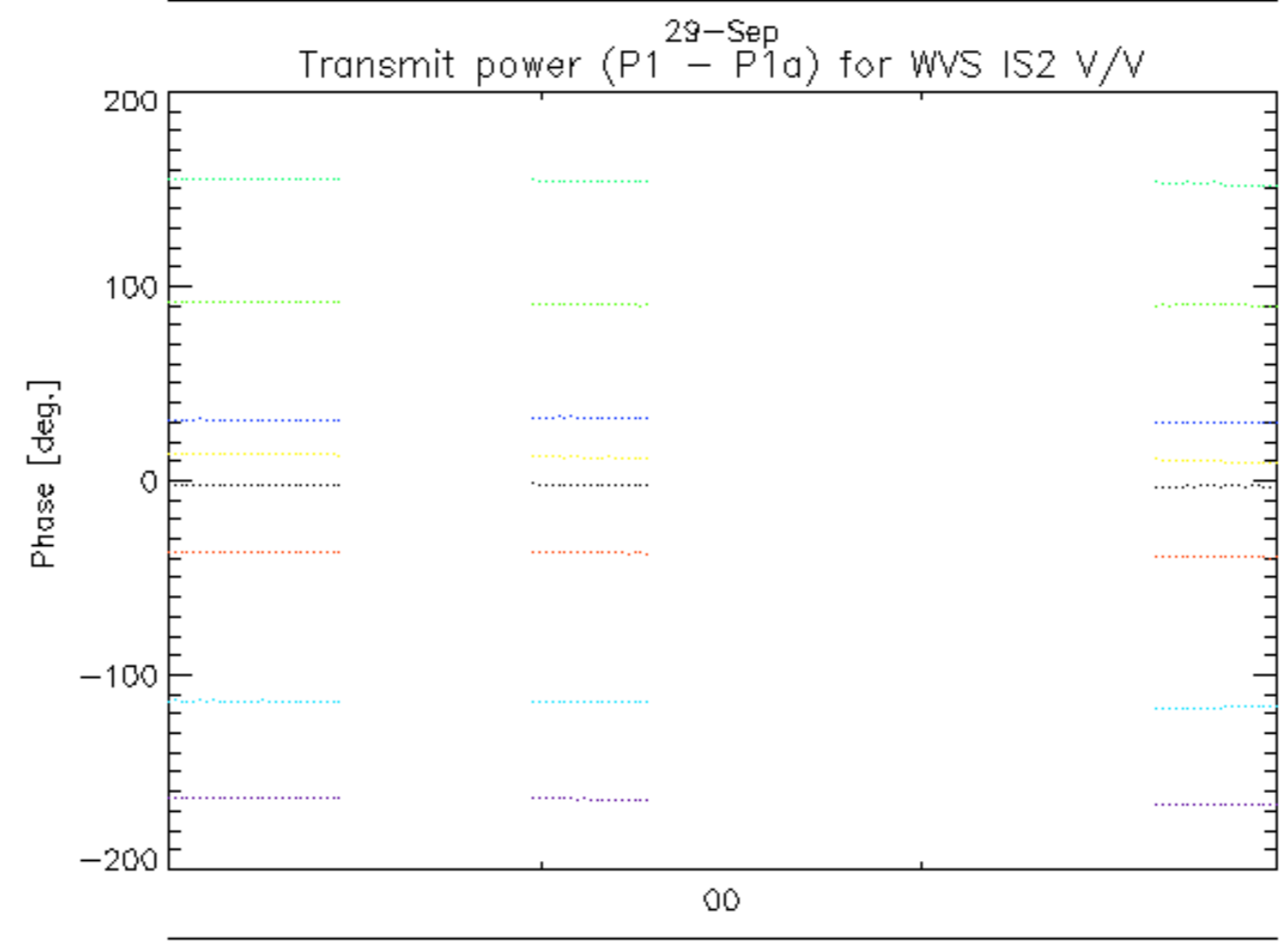
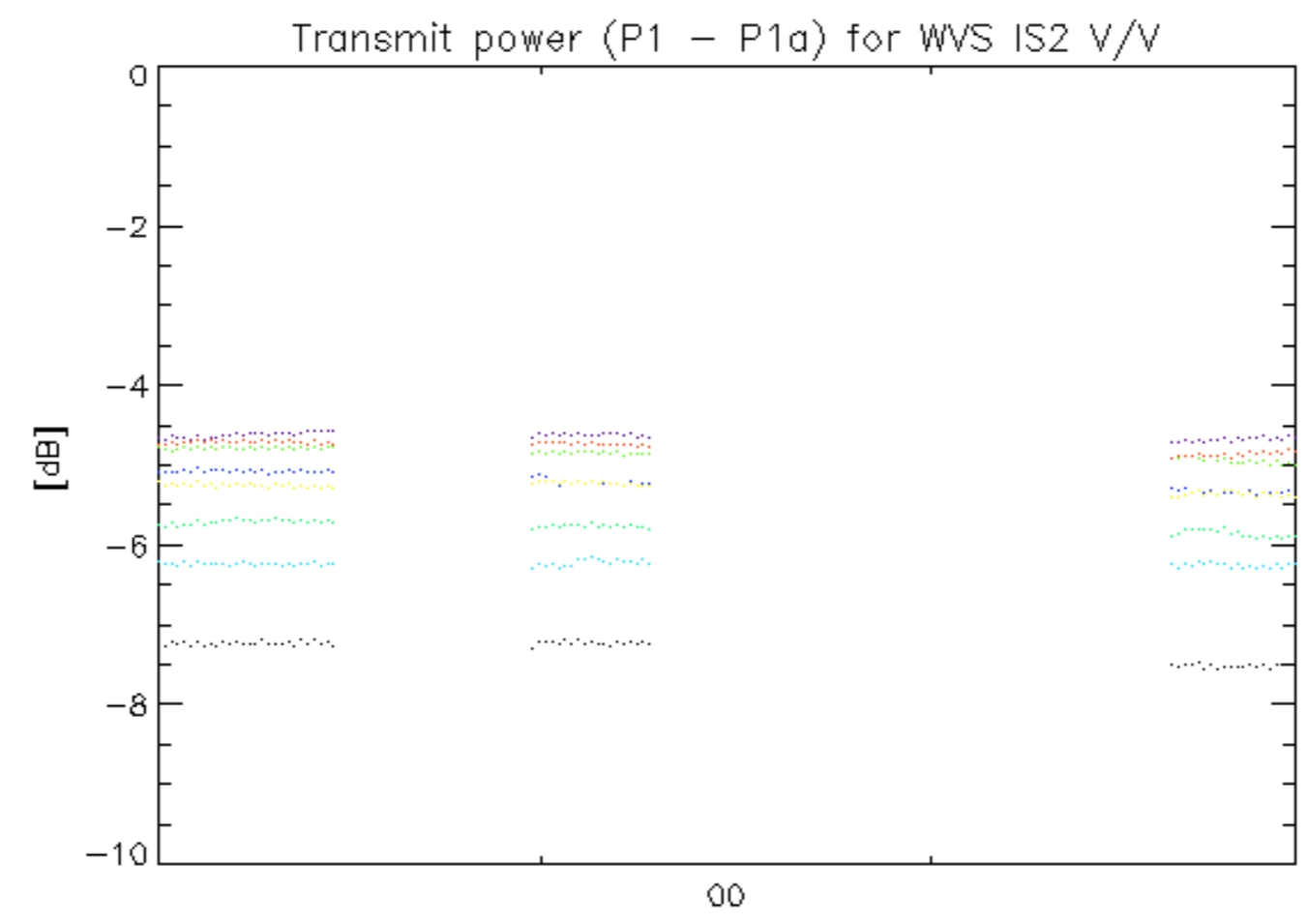
rows: _ 4 _ 8 _ 12 _ 16 _ 20 _ 24 _ 28 _ 32



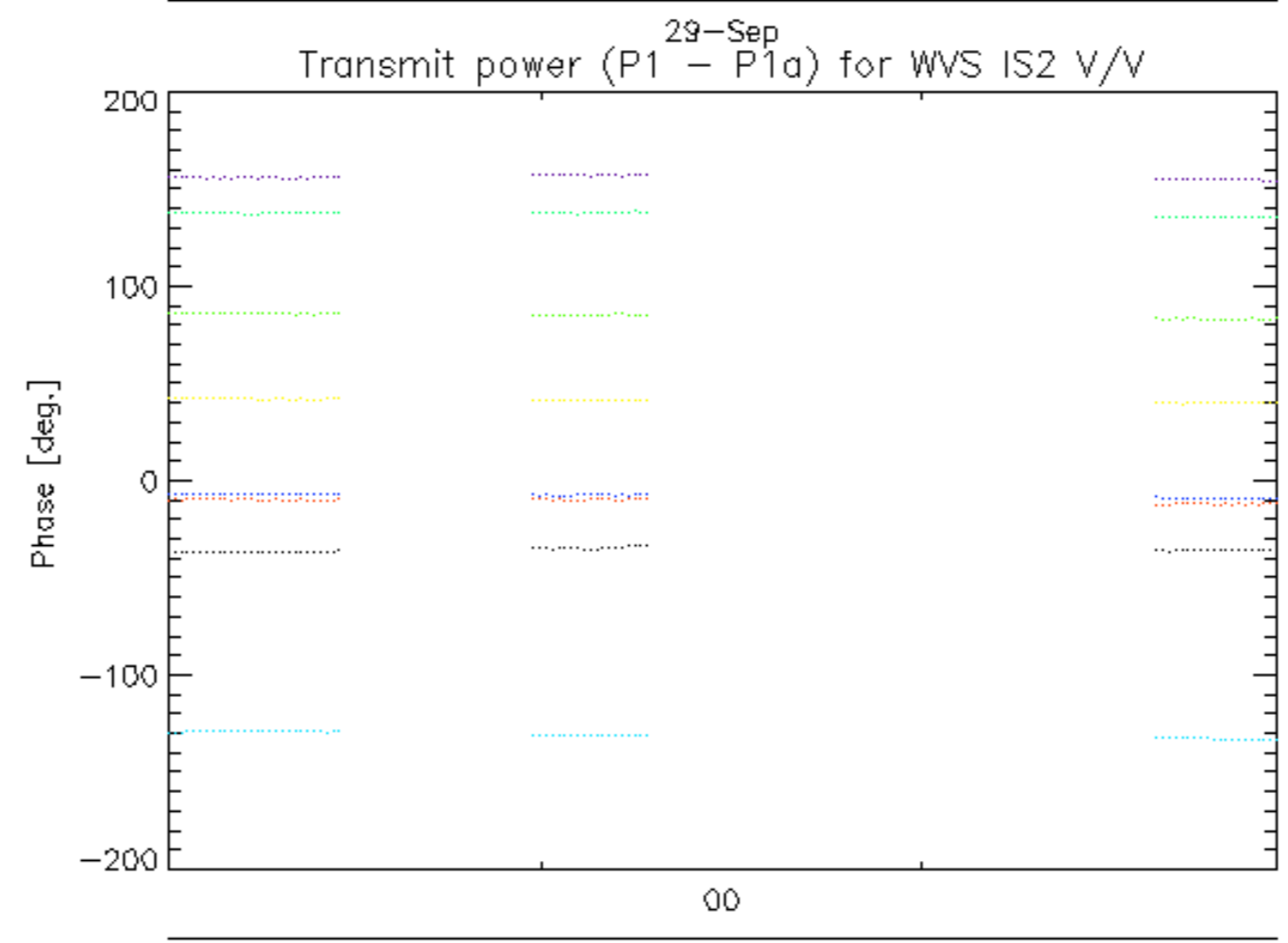
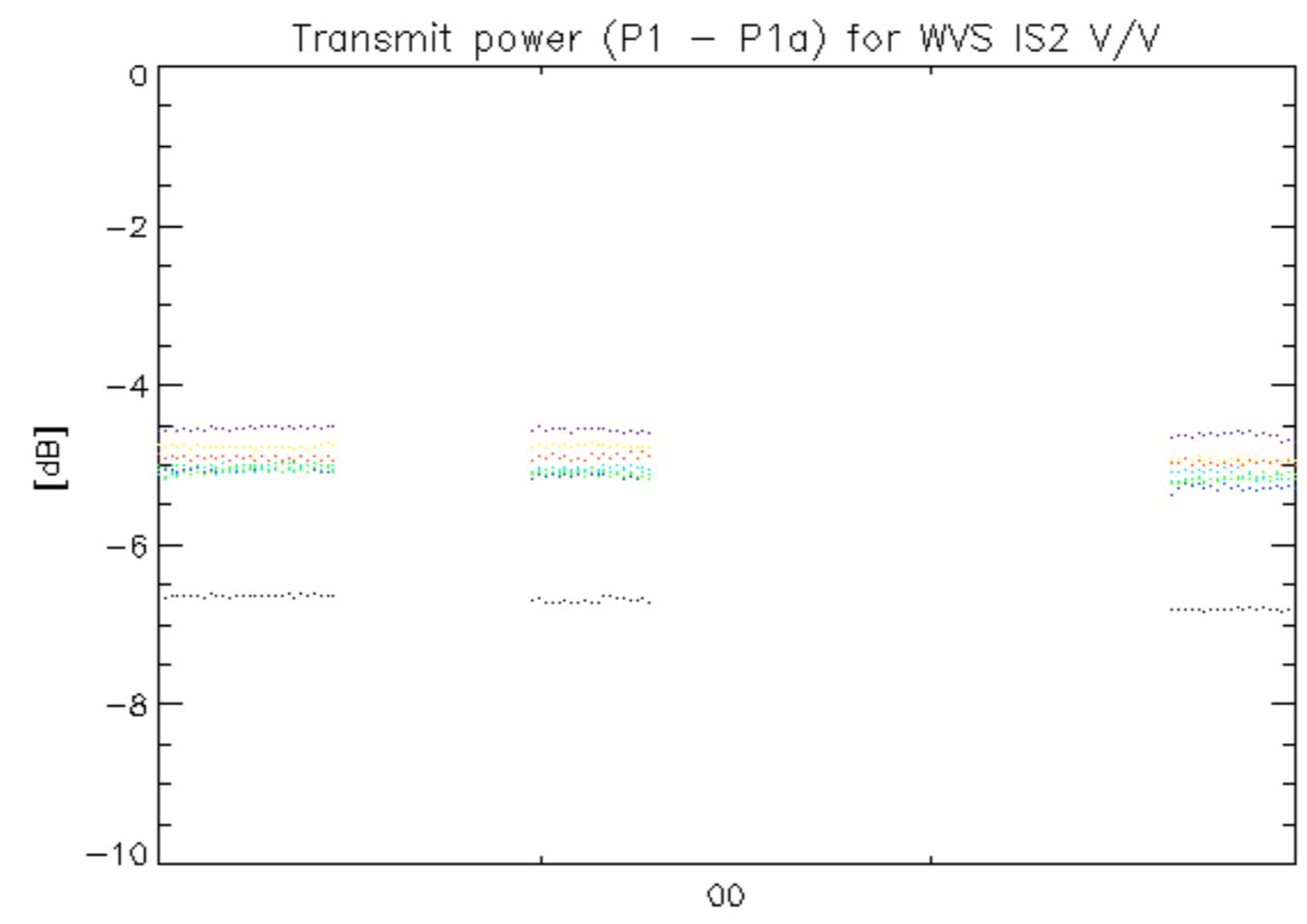
29-Sep
rows: _ 1 _ 5 _ 9 _ 13 _ 17 _ 21 _ 25 _ 29



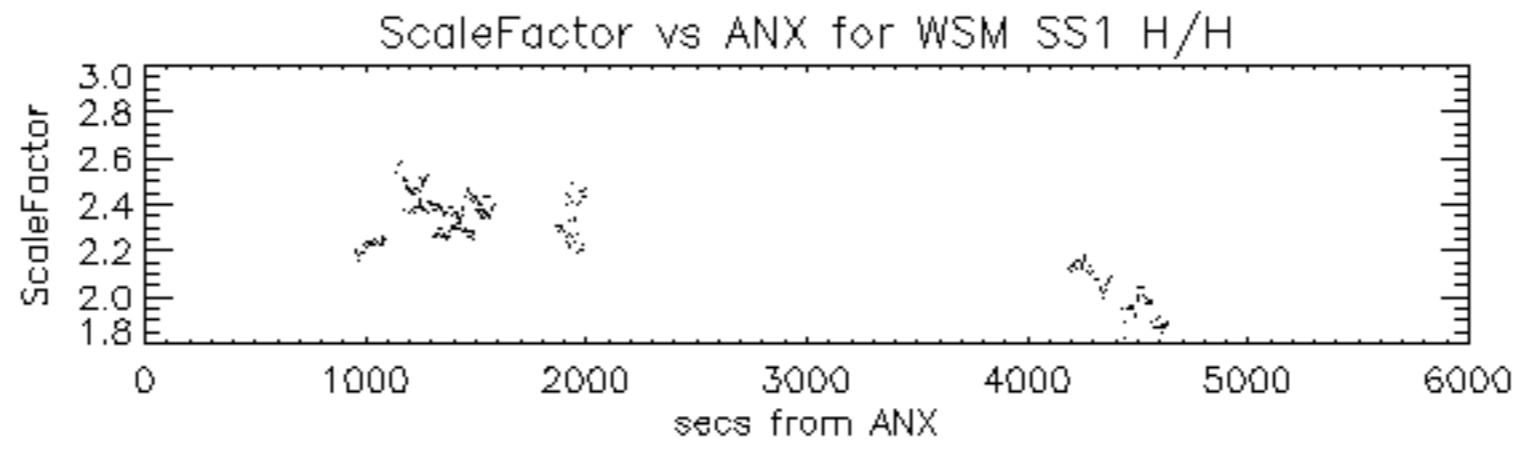
29-Sep
rows: _ 2 _ 6 _ 10 _ 14 _ 18 _ 22 _ 26 _ 30

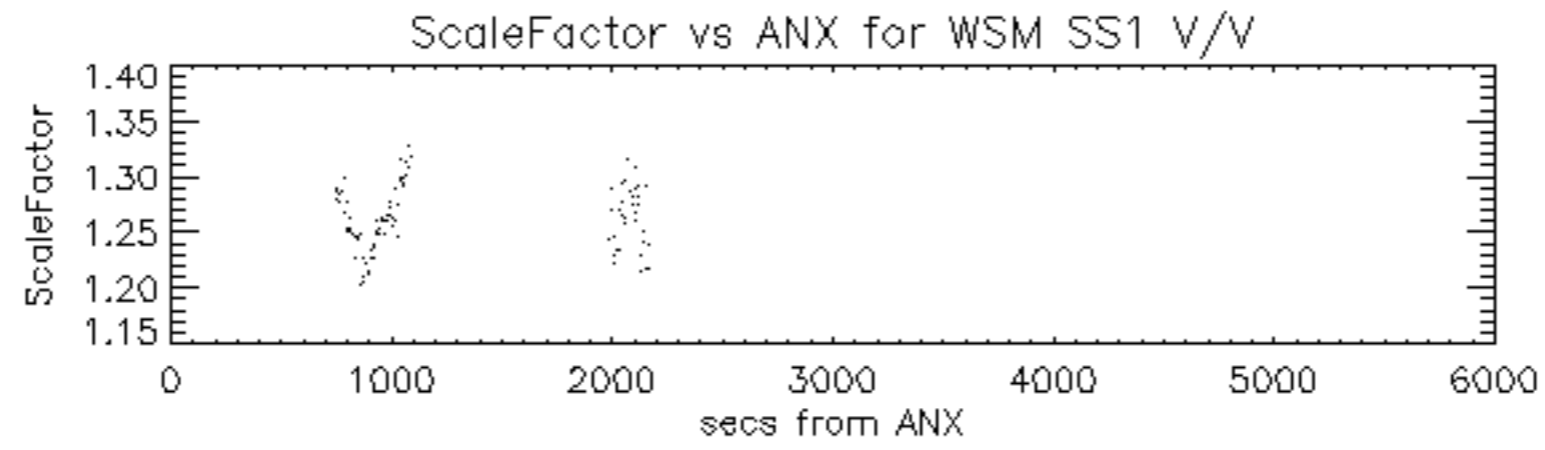


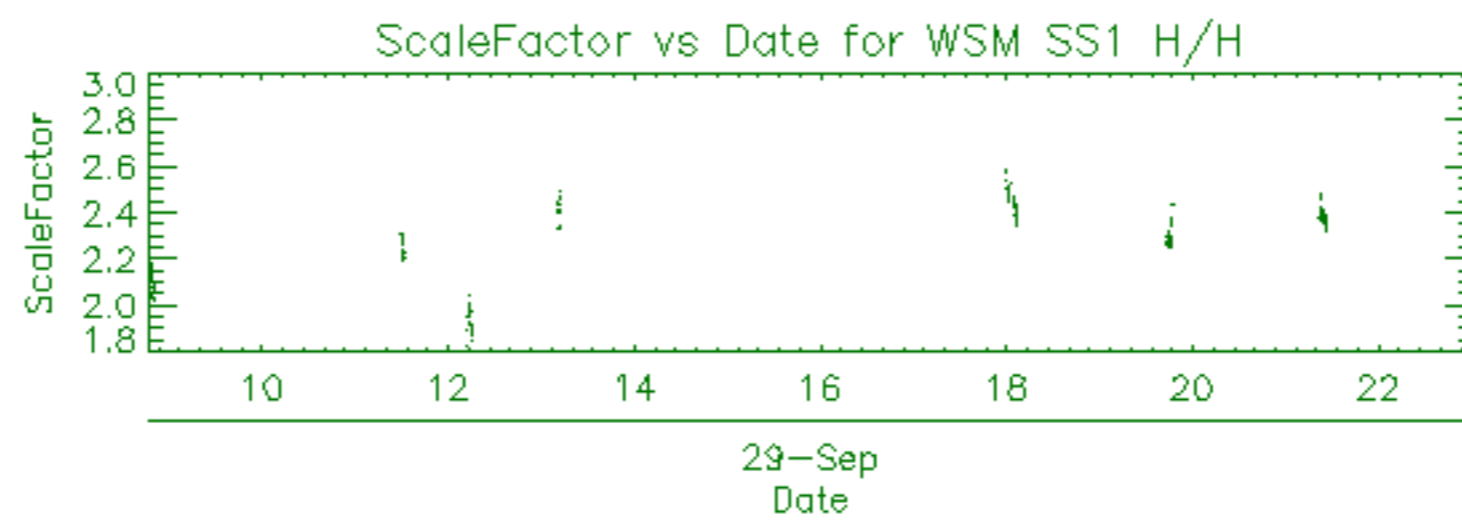
rows: **3** **7** **11** **15** **19** **23** **27** **31**

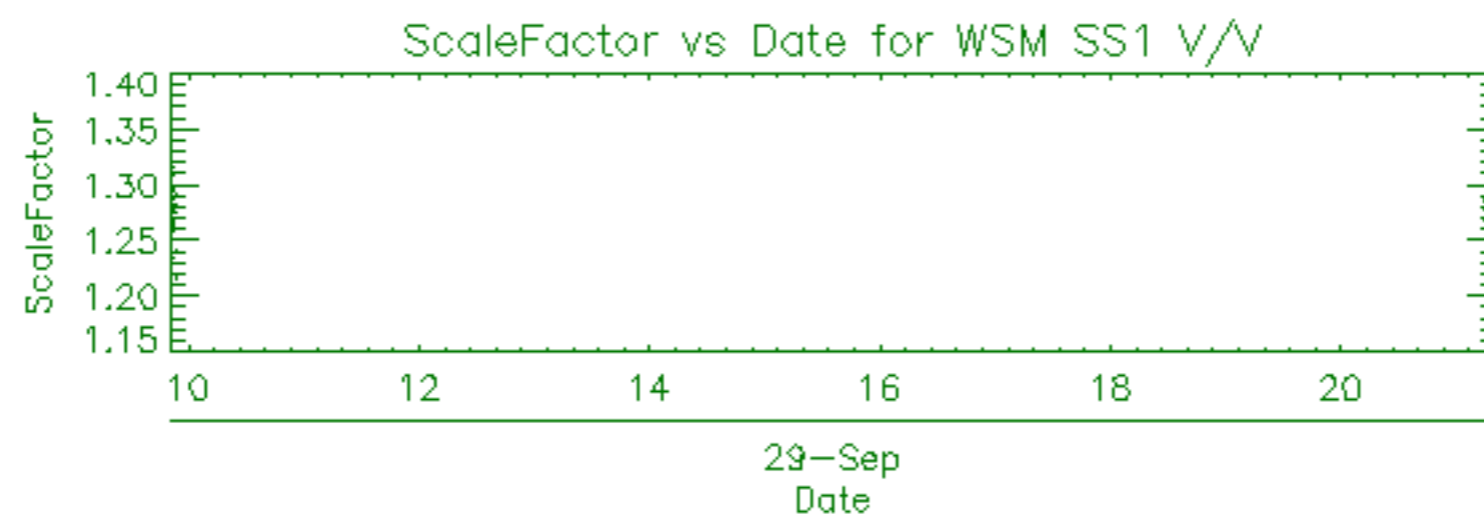


29-Sep
rows: _ 4 _ 8 _ 12 _ 16 _ 20 _ 24 _ 28 _ 32









Filename	Beam	Pol	CycleNumber	absOrbit	relOrbit	procVersion			
ASA_GM1_1PNPDE20070929_000746_000004102062_00059_29171_2064.N1						SS1	H/H	62	29171 59 4.04
ASA_GM1_1PNPDE20070929_002958_000005552062_00059_29171_2094.N1						SS1	H/H	62	29171 59 4.04

Filename	Beam	Pol	CycleNumber	absOrbit	relOrbit	procVersion					
ASA_WSM_1PNPDK20070929_084703_000002012062_00064_29176_6161.N1						SS1	H/H	62	29176	64	4.04
ASA_WSM_1PNPDK20070929_095054_000002022062_00065_29177_6163.N1						SS1	V/V	62	29177	65	4.04
ASA_WSM_1PNPDK20070929_112930_000001292062_00066_29178_6277.N1						SS1	H/H	62	29178	66	4.04
ASA_WSM_1PNPDK20070929_121214_000002262062_00066_29178_6408.N1						SS1	H/H	62	29178	66	4.04
ASA_WSM_1PNPDK20070929_131048_000001092062_00067_29179_6420.N1						SS1	H/H	62	29179	67	4.04
ASA_WSM_1PNPDK20070929_131048_000001092062_00067_29179_6422.N1						SS1	H/H	62	29179	67	4.04
ASA_WSM_1PNPDK20070929_175952_000001532062_00070_29182_6772.N1						SS1	H/H	62	29182	70	4.04
ASA_WSM_1PNPDK20070929_175952_000001532062_00070_29182_6825.N1						SS1	H/H	62	29182	70	4.04
ASA_WSM_1PNPDK20070929_180452_000001522062_00070_29182_6810.N1						SS1	H/H	62	29182	70	4.04
ASA_WSM_1PNPDK20070929_180452_000001522062_00070_29182_6827.N1						SS1	H/H	62	29182	70	4.04
ASA_WSM_1PNPDK20070929_194317_000002452062_00071_29183_7131.N1						SS1	H/H	62	29183	71	4.04
ASA_WSM_1PNPDK20070929_194317_000002452062_00071_29183_7225.N1						SS1	H/H	62	29183	71	4.04
ASA_WSM_1PNPDK20070929_211427_000000672062_00072_29184_7063.N1						SS1	V/V	62	29184	72	4.04
ASA_WSM_1PNPDK20070929_211427_000003602062_00072_29184_7462.N1						SS1	V/V	62	29184	72	4.04
ASA_WSM_1PNPDK20070929_211427_000003602062_00072_29184_7464.N1						SS1	V/V	62	29184	72	4.04
ASA_WSM_1PNPDK20070929_211534_000001152062_00072_29184_7302.N1						SS1	V/V	62	29184	72	4.04
ASA_WSM_1PNPDK20070929_211635_000002322062_00072_29184_7146.N1						SS1	V/V	62	29184	72	4.04
ASA_WSM_1PNPDK20070929_211831_000001152062_00072_29184_7309.N1						SS1	V/V	62	29184	72	4.04
ASA_WSM_1PNPDK20070929_212141_000002812062_00072_29184_7136.N1						SS1	H/H	62	29184	72	4.04
ASA_WSM_1PNPDK20070929_212141_000002812062_00072_29184_7454.N1						SS1	H/H	62	29184	72	4.04
ASA_WSM_1PNPDK20070929_225833_000000672062_00073_29185_7018.N1						SS1	H/H	62	29185	73	4.04
ASA_WSM_1PNPDK20070929_225833_000001472062_00073_29185_7223.N1						SS1	H/H	62	29185	73	4.04
ASA_WSM_1PNPDK20070929_225833_000001472062_00073_29185_7469.N1						SS1	H/H	62	29185	73	4.04
ASA_WSM_1PNPDK20070929_230042_000000182062_00073_29185_7022.N1						SS1	H/H	62	29185	73	4.04

Filename	Beam	Pol	CycleNumber	absOrbit	relOrbit	procVersion					
ASA_WVS_1PNPDE20070928_235013_000010042062_00059_29171_2070.N1						IS2	V/V	62	29171	59	4.04
ASA_WVS_1PNPDE20070929_001438_000002702062_00059_29171_2067.N1						IS2	V/V	62	29171	59	4.04
ASA_WVS_1PNPDE20070929_003916_000002852062_00059_29171_2092.N1						IS2	V/V	62	29171	59	4.04

