

IDEAS Daily Check of AATSR Data

28-Feb-12



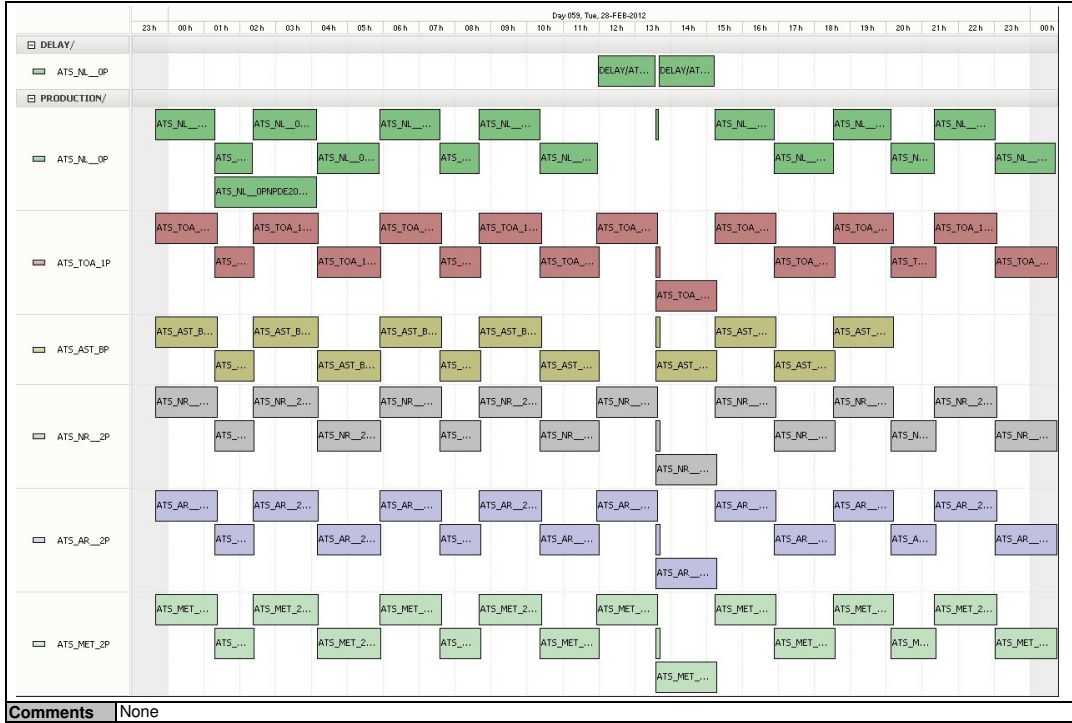
DATA ACQUISITION DATE:	28-Feb-12
REPORT PRODUCTION DATE:	29-Feb-12

Status from the RAL EDS website on:	28-Feb-12
Instrument Status:	Nominal
Envisat Platform Status:	Nominal

Instrument and Ground Station Operational Events

27-Feb-12	PDHS-K (Kiruna): Planned maintenance on 27 Feb 2012 07:00 to 15:00 UTC may cause interruptions to NRT services
28-Feb-12	Nothing planned
29-Feb-12	Envisat Orbit Control Manoeuvre (OCM) scheduled for 29 Feb 2012 20:30 to 01 Mar 2012 06:00 UTC. Exact unavailability times will be posted later

Daily Gantt Chart



Rolling Archive Products

Total # MET Products:	16	Total # L1 Products:	16	Total # L2P Products:	16
Server Availability:		Comments:	Nominal	Comments:	None

Data Quality

		Available to:	Comments
NRT	All data	28-Feb-12	Orbit 52298_6719: cloud-clearing failure, off the coast of northern Namibia
	Browse products	28-Feb-12	Orbits 52293,94: many missing scan lines and large gap
Consolidated	All data	22-Feb-12	None
	Browse products	21-Feb-12	None

Visible Calibration Files

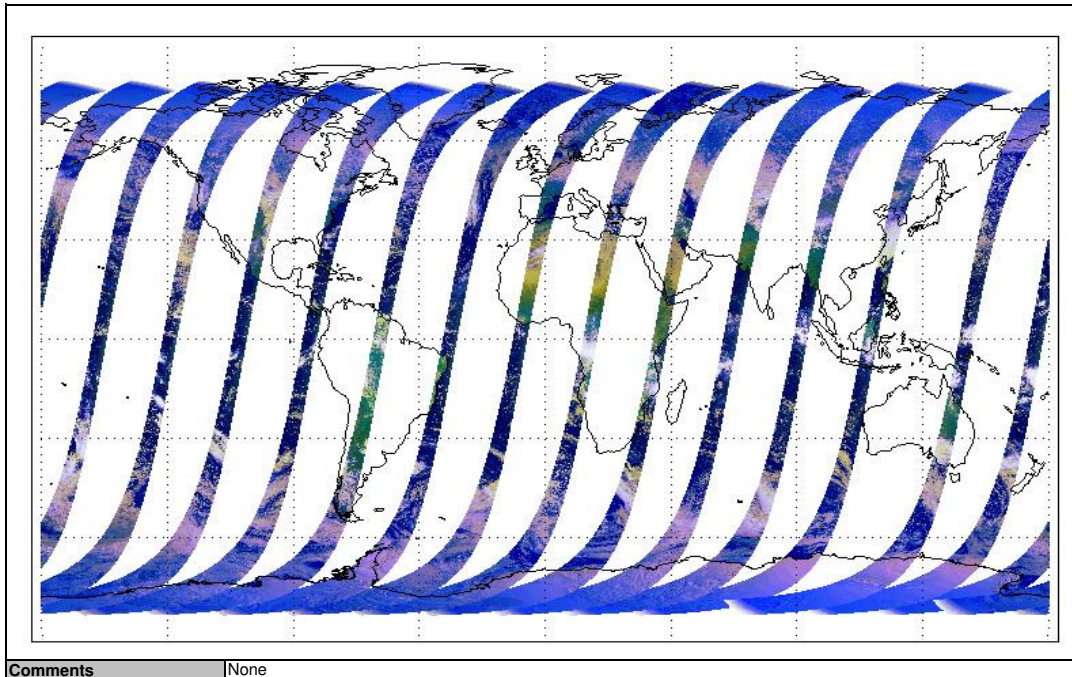
Most recent weekly file available on:	28-Feb-12	Visible calibration file is valid from:	26-Feb-12	to	04-Mar-12
Comments:	None				

Instrument Health

Latest version of the weekly RAL report on:	28-Feb-12		
Report Date:	13-Feb-12	Days lapsed:	9
Information/anomalies:			
Jitter: Mean: ~1320/orbit - worst case ~1500/orbit. Reported mean down ~120/orbit wrt last week. Saturday: Power-outage - no EDS processing. Sunday: Power-outage - no EDS processing.			

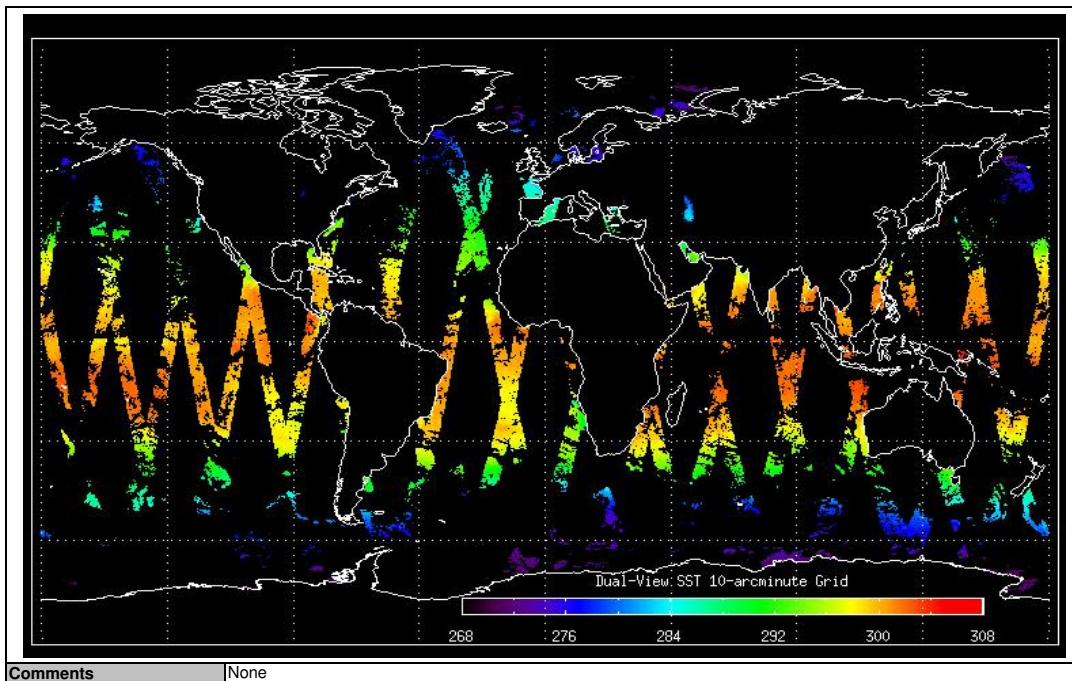
List of QA orbit summary files deposited on:		28-Feb-12
Orbit #	Acquired	QA Comments
52269	26-Feb-12	High jitter.
52270	26-Feb-12	High jitter.
52272	27-Feb-12	High jitter.
52273	27-Feb-12	High jitter.
52274	27-Feb-12	High jitter.
52275	27-Feb-12	High jitter. 24 AGOLoops Changes.
52276	27-Feb-12	High jitter.
52277	27-Feb-12	High jitter. No viscal peak.
52278	27-Feb-12	High jitter.
52280	27-Feb-12	High jitter. No viscal peak.
52281	27-Feb-12	High jitter. No viscal peak.

Browse Map



Comments None

Meteo Map



Comments None