

IDEAS Daily Check of AATSR Data

01-Feb-12




DATA ACQUISITION DATE:	01-Feb-12
REPORT PRODUCTION DATE:	02-Feb-12

Status from the RAL EDS website on:	01-Feb-12
Instrument Status:	Nominal
Envisat Platform Status:	Nominal

Instrument and Ground Station Operational Events

31-Jan-12	None
01-Feb-12	Nothing planned
02-Feb-12	Nothing planned

Daily Gantt Chart



Comments | None

Rolling Archive Products

Total # MET Products:	17	Total # L1 Products:	17	Total # L2P Products:	17
Server Availability:	Nominal		Comments	None	

Data Quality

	Available to:	Comments
NRT	All data	01-Feb-12 None
	Browse products	01-Feb-12 None
Consolidated	All data	N/A No consolidated products
	Browse products	N/A No consolidated products

Visible Calibration Files

Most recent weekly file available on:	01-Feb-12	Visible calibration file is valid from:	30-Jan-12	to	06-Feb-12
Comments	None				

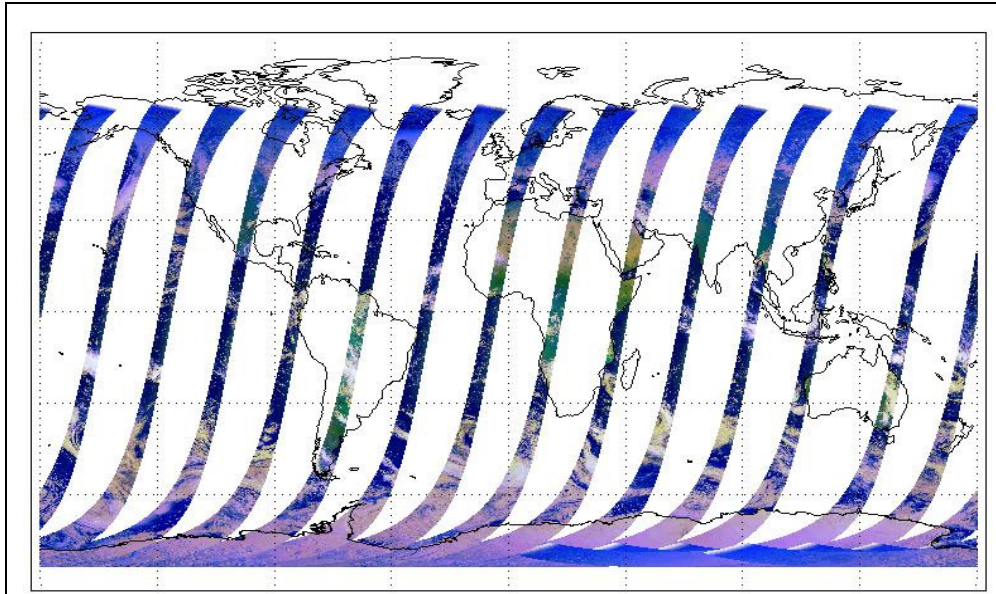
Instrument Health

Latest version of the weekly RAL report on:	01-Feb-12
Report Date:	16-Jan-12
Days lapsed:	10
Information/anomalies:	
<p>Spacecraft Activities affecting AATSR: Monday 23rd January: Payload to standby wrt Envisat onboard memory anomaly. Forthcoming Special Activities: Monday 23rd to Thursday 26th - January - AATSR to STANDBY and out-gassing Jitter: Mean: ~1260/orbit - worst case ~1690/orbit. Reported mean down ~240/orbit wrt last week.</p>	

List of QA orbit summary files deposited on: 01-Feb-12

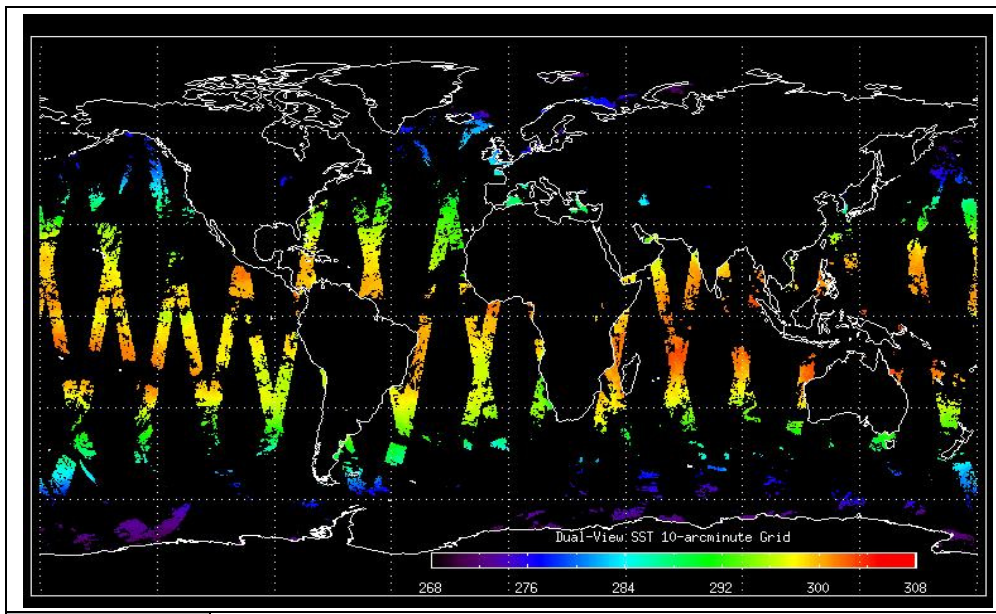
Orbit #	Acquired	QA Comments
51882	30-Jan-12	High jitter.
51883	31-Jan-12	High jitter.
51884	31-Jan-12	High jitter.
51885	31-Jan-12	High jitter.
51886	31-Jan-12	High jitter.
51887	31-Jan-12	High jitter. No viscal peak. 22 AGOLoops Changes.
51888	31-Jan-12	High jitter. No viscal peak.
51889	31-Jan-12	High jitter. No viscal peak.
51890	31-Jan-12	High jitter. No viscal peak.
51891	31-Jan-12	High jitter. No viscal peak.
51892	31-Jan-12	High jitter. No viscal peak.
51893	31-Jan-12	High jitter. No viscal peak.
51894	31-Jan-12	High jitter.
51895	31-Jan-12	High jitter.

Browse Map



Comments | None

Meteo Map



Comments | None