

# IDEAS Daily Check of AATSR Data


15-Oct-09

DATA ACQUISITION DATE: 15-Oct-09  
 INSPECTION DATE: 16-Oct-09

Previous Instrument Operational Events	
10-Oct-09	Nothing planned
11-Oct-09	Nothing planned
12-Oct-09	Nothing planned
13-Oct-09	AOD (Aerosol Optical Depth) Data in AATSR L2P Products
14-Oct-09	Nothing planned

Upcoming Instrument Operational Events	
15-Oct-09	Nothing planned
16-Oct-09	ENVISAT NRT dissemination not available at PDHS-E (ESRIN)
17-Oct-09	Nothing planned
18-Oct-09	Nothing planned
19-Oct-09	Nothing planned

## Daily Gantt Chart



Comments: No L0+ data from 2002h

## RA Products

Data acquisition date: 15-Oct-09 Inspection date: 16-Oct-09

Total # MET Products: 12  
 Total # L1 Products: 12  
 Total # L2P Products: 12

Server Availability: Nominal

Comments: ENVISAT NRT dissemination not available at PDHS-E

## Browse Products

Data acquisition date: 15-Oct-09 Inspection date: 16-Oct-09

Source: DDS

Comments: Missing scan lines - orbit 39872

## Instrument Health

Daily List of all QA orbit summary files deposited on: 15-Oct-09

Orbit #	Acquired	Comments
39854	14-Oct-09	High Jitter
39855	14-Oct-09	High Jitter
39856	14-Oct-09	High Jitter
39857	14-Oct-09	High Jitter, No viscal peak
39858	14-Oct-09	High Jitter, No viscal peak
39859	14-Oct-09	High Jitter, No viscal peak
39860	14-Oct-09	High Jitter, No viscal peak
39861	14-Oct-09	High Jitter, No viscal peak
39862	14-Oct-09	High Jitter
39863	14-Oct-09	High Jitter
39864	15-Oct-09	High Jitter
39865	15-Oct-09	High Jitter
39866	15-Oct-09	High Jitter
39867	15-Oct-09	High Jitter

Daily status from the RAL EDS web-site on: 15-Oct-09

Current Instrument Status: Nominal  
 Envisat Platform Status: Nominal

Weekly

Latest version of the weekly RAL report on: **15-Oct-09**

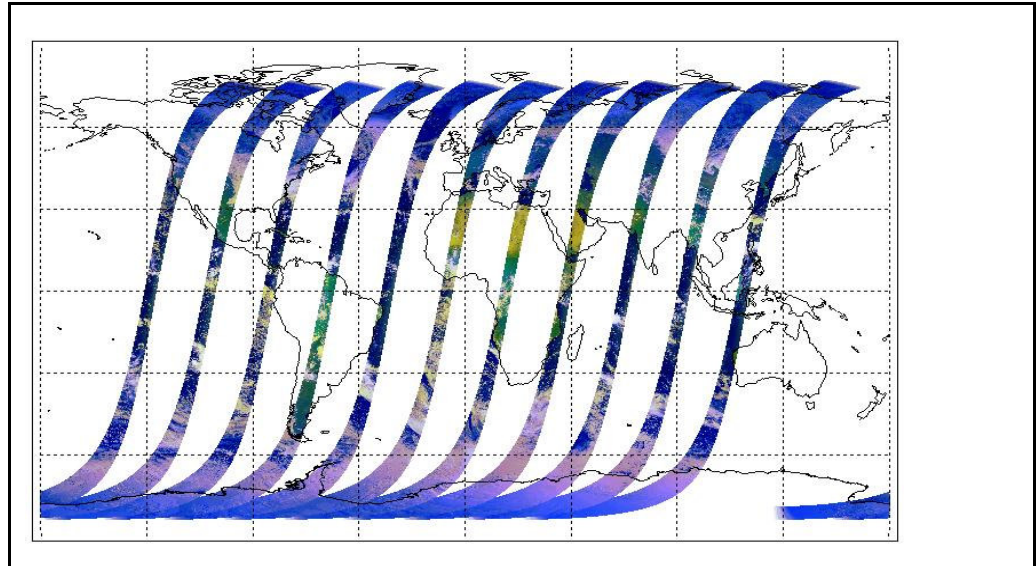
Days since end of reporting period: **3 days**

Report Date **05-Oct-09**

Anomalies Mean Jitter: ~890/orbit - worst case ~1140/orbit (mean deteriorating by approx +30 wrt last week)

Browse Map

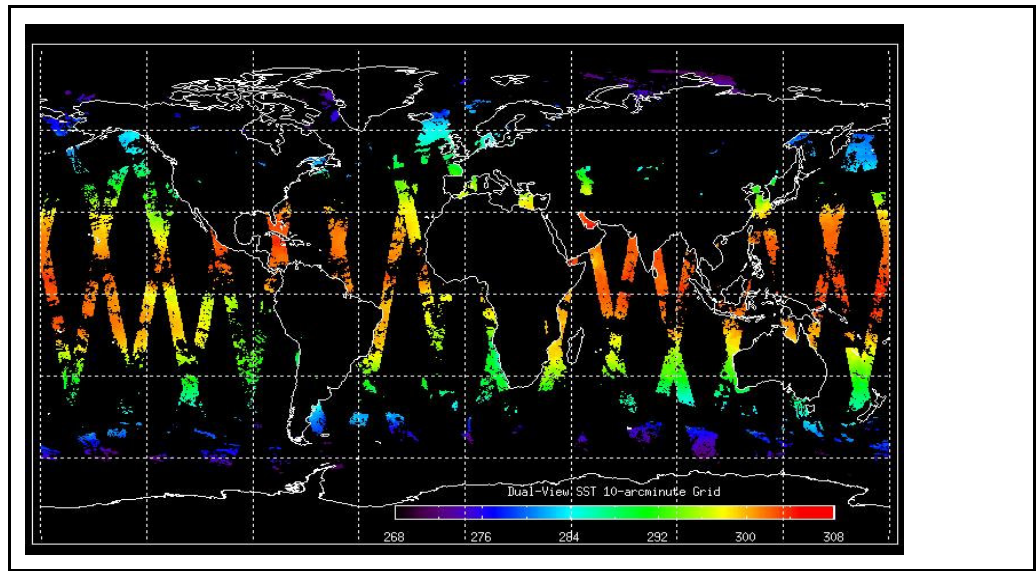
Map of browse products for: **15-Oct-09**



Comments No L0+ data from 2002h available due to an anomaly on the archive facility at Esrin.

Meteo Map

Map of meteo products for: **15-Oct-09**



Comments No L0+ data from 2002h available due to an anomaly on the archive facility at Esrin.