

## 1. Overview

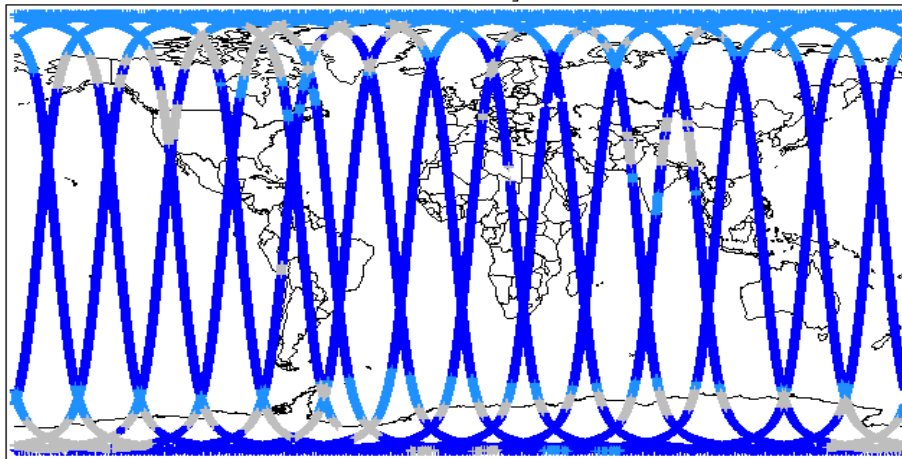
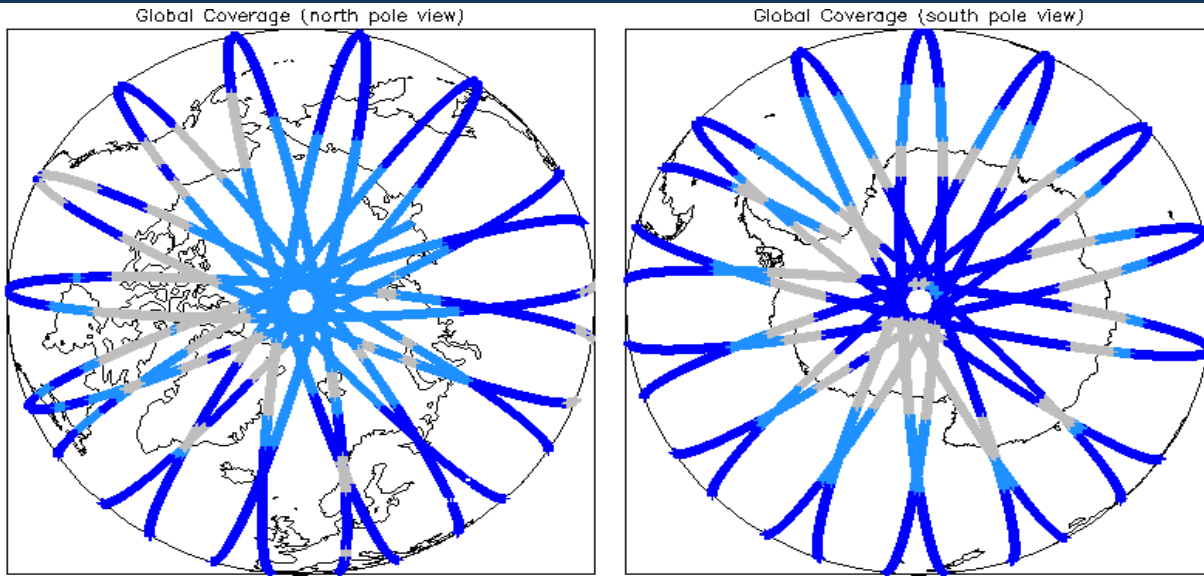
<b>Report Production Date:</b>	23-Jul-2013
<b>Data Used:</b>	OFFLINE L1B and L2 Science Data

Check	Status
Server check: science-pds.cryosat.esa.int	Nominal
Server check: calval-pds.cryosat.esa.int	Nominal
Product Software Check	Nominal
Product Format Check	Nominal
Product Header Analysis	Nominal
Auxiliary Data File Usage	See Section 5.3
Auxiliary Correction Check	See Section 4.4 and 5.4
Measurement Data Set Check	See Section 4.5 and 5.5

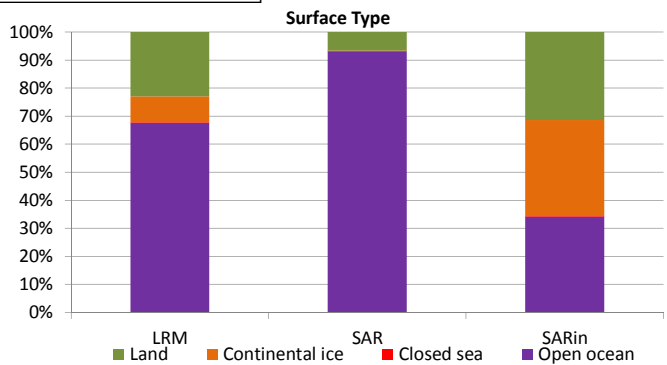
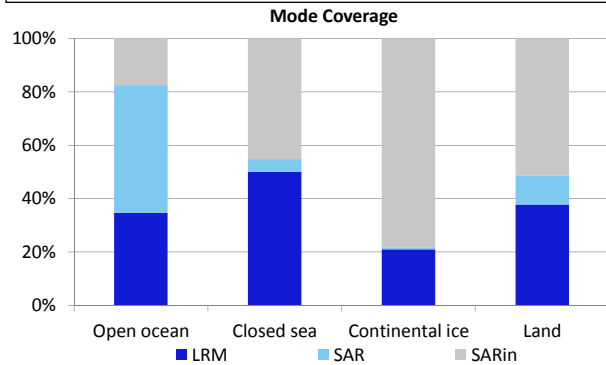
### Mission / Instrument News

19-Jun-2013	None
20-Jun-2013	None
21-Jun-2013	Nothing planned

## 2. Global Coverage



Mode Coverage(%)		
<span style="display:inline-block; width:15px; height:15px; background-color:blue;"></span>	LRM	74.58
<span style="display:inline-block; width:15px; height:15px; background-color:lightblue;"></span>	SAR	15.33
<span style="display:inline-block; width:15px; height:15px; background-color:grey;"></span>	SIN	9.94



## 3. Instrument Configuration

The SIRAL instrument configuration for the day of acquisition is provided below.

<b>SIRAL instrument(s) in use:</b>	SIRAL - A
<b>Star Tracker(s) in use:</b>	Star Tracker 1 & 2

## 4. Level 1B Data Quality Check

### 4.1 L1B Product Format Check

Each product, retrieved and unpacked from the science server, is checked to ensure it consists of both an XML header file (.HDR) and a product file (.DBL).

Number of products with errors: 0

### 4.2 L1B Product Header Analysis

For all products, a series of pre-defined checks are carried out on the MPH and SPH in order to identify any inconsistencies and/or errors raised by the ground-segment processing chain.

Number of products with errors: 0

### 4.3 L1B Auxiliary Data File Usage Check

Each product is checked for missing Data Set Descriptors wrt a pre-determined baseline and also to check the validity of Auxiliary Data Files is correct.

Number of products with errors: 0

### 4.4 L1B Flagged Auxiliary Correction Error Check

Each product is checked to spot auxiliary corrections flagged by the ground-station processing chain as missing or containing errors

Number of products with errors: 4

Product	Test Failed
CS_OFFL_SIR_LRM_1B_20130620T055422_20130620T062454_B001	Dynamic atmosphere correction error
CS_OFFL_SIR_LRM_1B_20130620T113821_20130620T121507_B001	Dynamic atmosphere correction error
CS_OFFL_SIR_SAR_1B_20130620T175945_20130620T180339_B001	Dynamic atmosphere correction error
CS_OFFL_SIR_SIN_1B_20130619T235803_20130620T000012_B001	Dynamic atmosphere correction error

### 4.5 L1B Measurement Confidence Data Check

CryoSat L1B data includes a measurement confidence flag word (field 14) for each measurement record. The bit value of this flag indicates any problems when set.

Number of products with errors: 4

Product	Test Failed	Description
CS_OFFL_SIR_LRM_1B_20130620T095930_20130620T103524_B001	TRK echo error	The tracking echo has returned an error
CS_OFFL_SIR_LRM_1B_20130620T113821_20130620T121507_B001	TRK echo error	The tracking echo has returned an error
CS_OFFL_SIR_LRM_1B_20130620T170509_20130620T170736_B001	TRK echo error	The tracking echo has returned an error
CS_OFFL_SIR_LRM_1B_20130620T170809_20130620T171333_B001	TRK echo error	The tracking echo has returned an error

## 5. Level 2 Data Quality Check

### 5.1 L1B Product Format Check

Each product, retrieved and unpacked from the science server, is checked to ensure it consists of both an XML header file (.HDR) and a product file (.DBL).

Number of products with errors: 0

### 5.2 L2 Product Header Analysis

For all products, a series of pre-defined checks are carried out on the MPH and SPH in order to identify any inconsistencies and/or errors raised by the ground-segment processing chain

Number of products with errors: 0

### 5.3 L2 Auxiliary Data File Usage Check

Each product is checked for missing Data Set Descriptors wrt a pre-determined baseline and also to check the validity of Auxiliary Data Files is correct

Number of products with errors: 1

Product	AUX File	Comment
CS_OFFL_SIR_GDR_2A_20130620T233006_20130621T010920_B001	CS_OPER_AUX_ORBDOR_20130619T215525_20130621T002325_0001	Coverage missing for intervals [2013-06-21T00:23:25, 2013-06-21T01:09:20]

### 5.4 L2 Flagged Auxiliary Correction Error Check

Each product is checked to spot auxiliary corrections flagged by the ground-station processing chain as missing or containing errors

Number of products with errors: 5

Product	Test Failed
CS_OFFL_SIR_LRM_2_20130620T055422_20130620T062454_B001	Dynamic atmosphere correction error
CS_OFFL_SIR_LRM_2_20130620T113821_20130620T121507_B001	Dynamic atmosphere correction error
CS_OFFL_SIR_LRM_2_20130620T170509_20130620T170736_B001	Error in MSS/Geoid, and Ocean Depth Land Elevation model, correction computations
CS_OFFL_SIR_SAR_2A_20130620T175945_20130620T180339_B001	Dynamic atmosphere correction error
CS_OFFL_SIR_SIN_2_20130619T235803_20130620T000012_B001	Dynamic atmosphere correction error

## 5.5 L2 Measurement Quality Flag Check

CryoSat L2 data includes a quality flag word (field 43) for each 20-Hz measurement record. The bit value of this flag is an assessment of the measurement quality by the ground-segment processing chains

Presently, there are several common data Quality Flag errors raised by the Level 2 products which are either expected due to changes made to the IPF processor in Baseline B or else are due to known issues with the data processors. The investigation of the known issues are on-going and are due to be resolved with the next update of the Level 2 processors. All common known issues are summarised in the list below, followed by a table highlighting any additional issues which may arise from this test.

**Freeboard Error:** This Quality Flag is correctly set in all products as this parameter is currently not provided in the L2 products and the Freeboard value is presently set to the default value of -9999.

**SARin x-track angle error:** Currently there is an on-going investigation into the high number of errors from the 'SARin x-track Error' Quality Flag over Antarctica.

**Height error and Backscatter error:** It has been noted that the number of errors arising from the 'Backscatter Error' and 'Height Error' Quality Flag is much higher than expected over land areas and this is currently part of an on-going investigation by expert teams.

**Number of products with errors:** 3

Product	Test Failed	Description
CS_OFFL_SIR_SAR_2A_20130620T003320_20130620T003428_B001	Peakiness error	There is an error in the peakiness derivation
CS_OFFL_SIR_SAR_2A_20130620T123104_20130620T123149_B001	Peakiness error	There is an error in the peakiness derivation
CS_OFFL_SIR_SAR_2A_20130620T153219_20130620T153427_B001	Peakiness error	There is an error in the peakiness derivation

## 6. QCC Check

The QCC is a CryoSat facility that performs a primary survey of data products immediately after production by the PDS and LTA processing facilities. A list of the tests which raised errors or warnings is provided below.

Nb. There is currently a discrepancy between the number of QCC reports and the number of products reported. This is a known issue and investigation is on-going.

Product type	Nb. Products	Nb. QCC Reports	Nb. Valid	Nb. Warnings	Nb. Errors
SIR_GDR_2A	18	17	0	17	0
SIR_LRM_1B	97	97	97	0	0
SIR_LRM_2	97	97	1	96	0
SIR_SAR_1B	73	86	0	86	0
SIR_SAR_2A	76	86	8	78	0
SIR_SIN_1B	77	88	0	88	0
SIR_SIN_2	83	88	0	88	0

### 6.1 QCC Errors

**Number of products with QCC errors:** 0

### 6.2 Missing QCC Reports

**Number of products with missing QCC reports:** 3

Product name
CS_OFFL_SIR_GDR_2A_20130619T224143_20130620T002056_B001
CS_OFFL_SIR_SIN_1B_20130619T235803_20130620T000012_B001
CS_OFFL_SIR_SIN_2_20130619T235803_20130620T000012_B001