

1. Overview

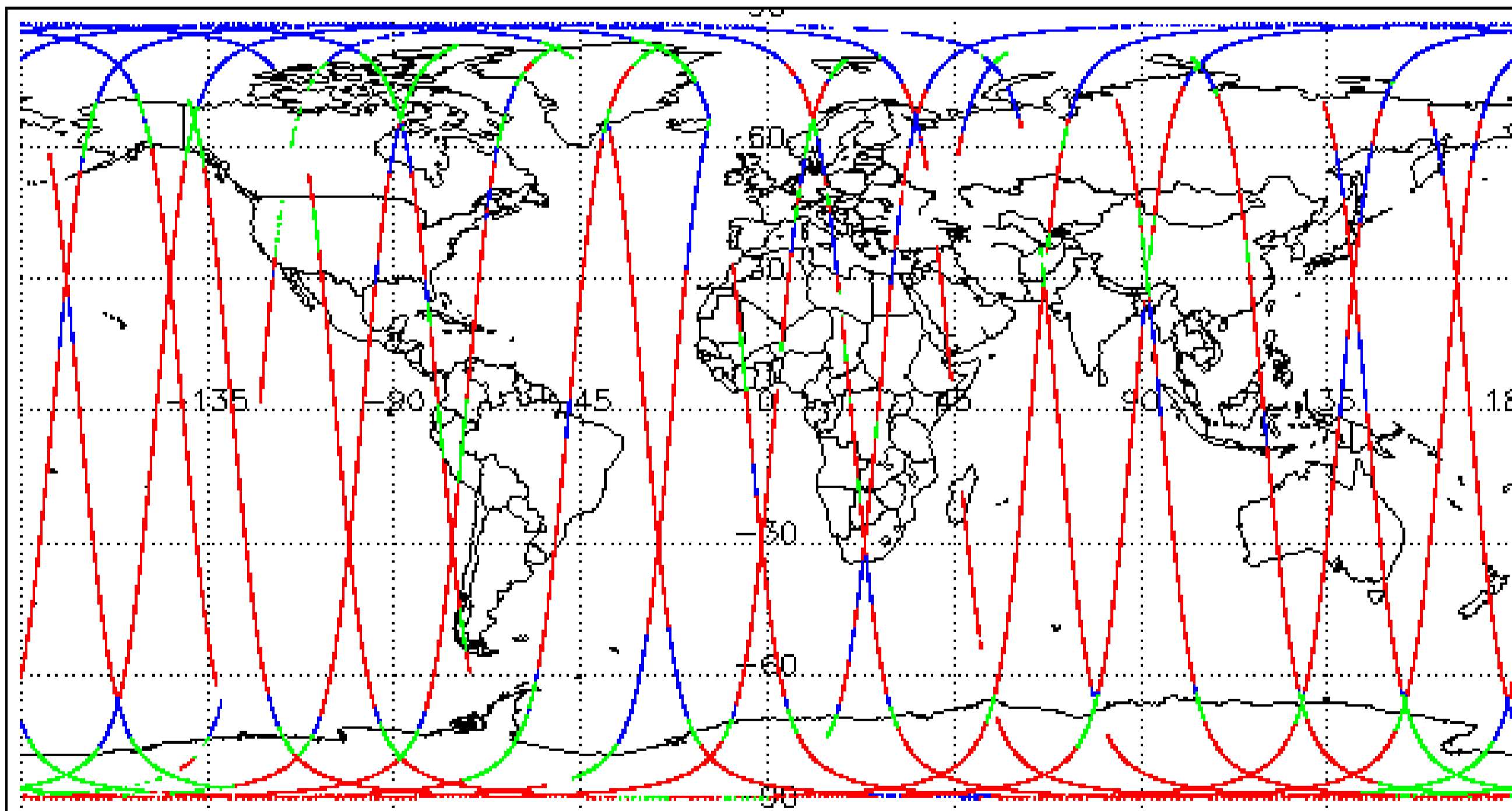
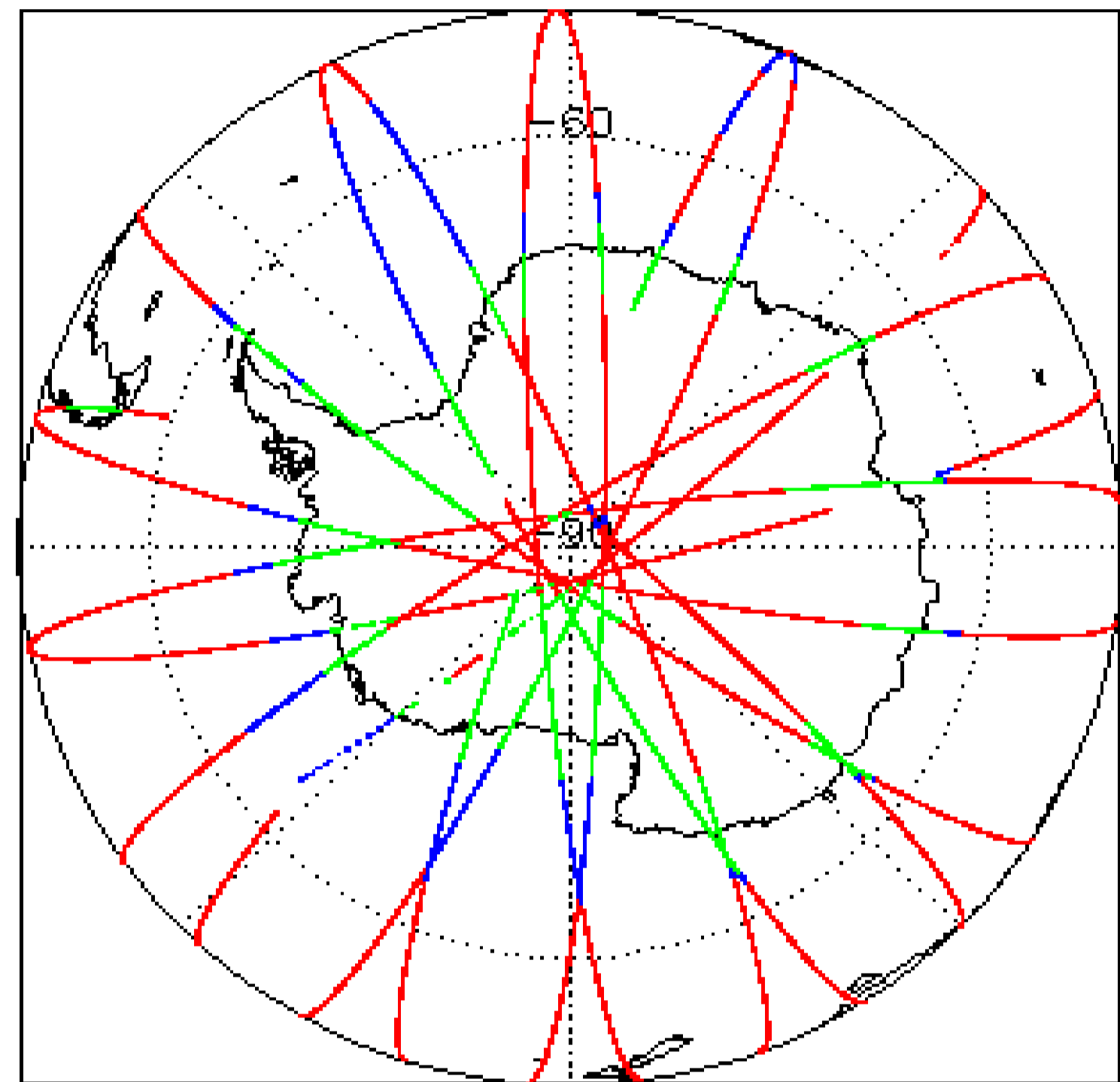
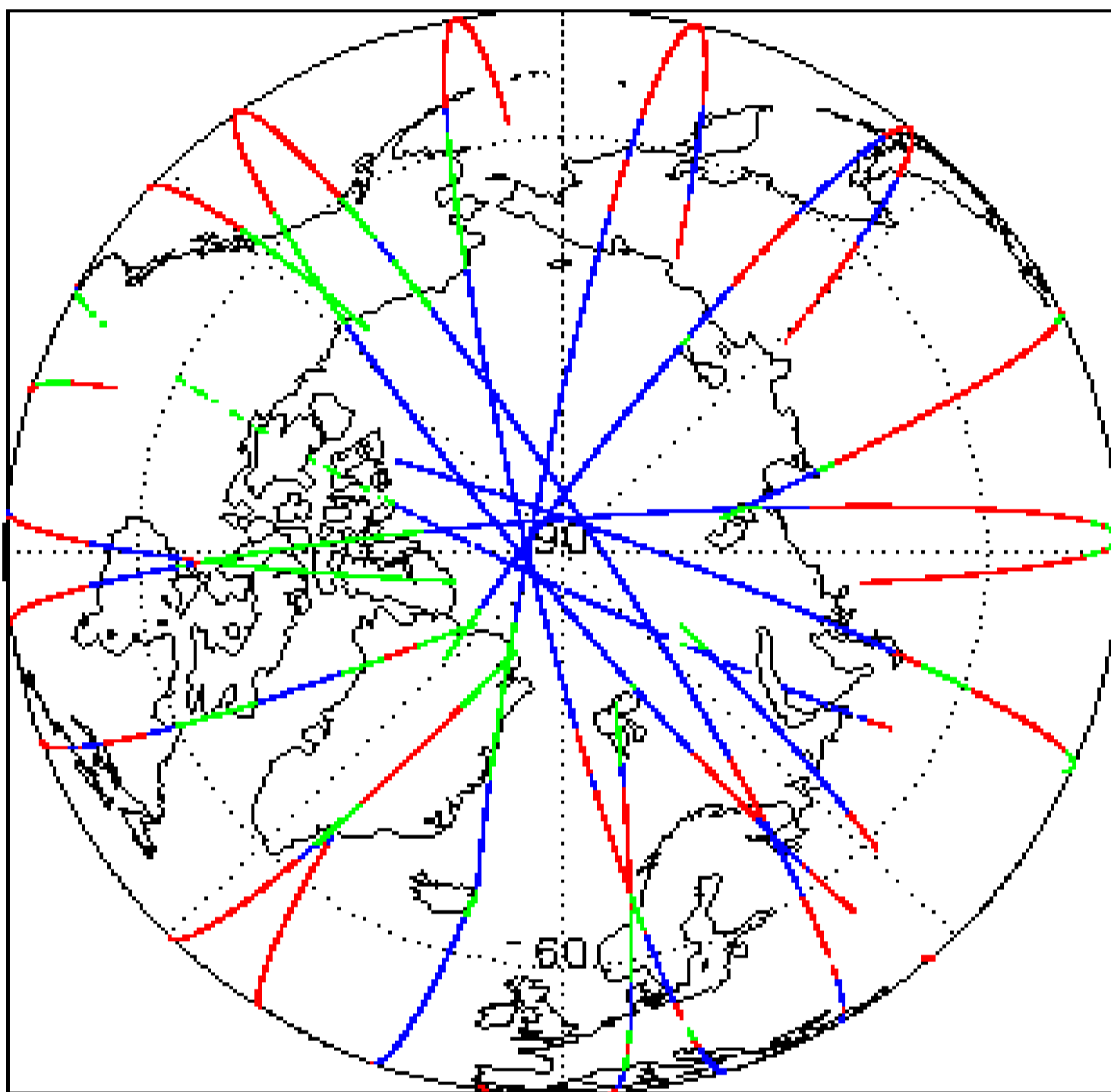
Report Production:	13-Jan-2023
Processor Used:	CryoSat Ocean Processor
Data Used:	Near Real Time Ocean Products (NOP) L1B & L2 Science Data

Check	L1 & L2
Server check: science-pds.cryosat.esa.int	Nominal
Server check: calval-pds.cryosat.esa.int	Nominal
Product Software Check	Nominal
Product Format Check	Nominal
Product Header Analysis	Nominal
Auxiliary Data File Usage Check	Nominal
Auxiliary Correction Error Check	See Section 5.4
Measurement Confidence Data Check	See Section 4.5, 4.6 and 5.5
Measurement Quality Flag Check	See Section 5.6
Ocean Retracking Quality Check	See Section 5.7
QCC Error/ Warning Check	See Section 7.1 and 7.2

We would love to hear from you!
Please let us know your feedback about these daily quality reports: What do you like/ dislike? What quality information do you need? Send your feedback to cs2_qc_team@telespazio.com

Mission / Instrument News	
11-Jan-2023	None
12-Jan-2023	SIRAL unavailability 18:03:56 to 19:51:42 due to an Orbit Control Manoeuvre
13-Jan-2023	Nothing planned

2. Global Coverage



Mode Coverage

	LRM
	SAR
	SARIn

3. Instrument Configuration

The SIRAL instrument configuration for the day of acquisition is provided below.

SIRAL instrument(s) in use:	SIRAL - A
Star Tracker(s) in use:	Star Tracker 1

4. NOP Level 1B Data Quality Check

4.1 L1B Product Format Check

Each product, retrieved and unpacked from the science server, is checked to ensure it consists of both an XML header file (.HDR) and a NetCDF product file (.nc).

Number of products with errors: 0

4.2 L1B Product Header Analysis

For all products, a series of pre-defined checks are performed on the MPH and SPH in order to identify any inconsistencies and/or errors raised by the ground-segment processing chain.

> **L1B Processing Quality HR:** The l1b_proc_flag_hr flag is currently set all L1B NOPR and NOPN products because the l1b_processing_quality_hr field is not correctly configured in the OSAR and OSARin chains. A modification is required in the next release.

Number of products with errors: 0

4.3 L1B Auxiliary Data File Usage Check

Each product is checked for missing Data Set Descriptors with respect to a pre-determined baseline and also to check the validity of Auxiliary Data Files is correct.

> **Dynamic Atmospheric Correction:** The DAC is missing in all products because the auxiliary files required are not available in time for processing. This known and expected behaviour.

Number of products with errors: 0

4.4 L1B Auxiliary Correction Error Check

CryoSat L1B data includes a correction error flag for each measurement record. The bit value of this flag indicates any problems when set.

Number of products with errors: 0

4.5 L1B Measurement Confidence Data Check

CryoSat L1B data includes a measurement confidence flag for each measurement record. The bit value of this flag indicates any problems when set.

> **Attitude Correction Missing:** This flag is currently set in error for NOPR products due to a configuration issue. The attitude correction is not actually missing, This is being investigated and will be updated in the next SW update.

Number of products with errors: 1

Product	Test Failed	Description
CS_OFFL_SIR_NOPM1B_20230112T201611_20230112T201750_C001	Power scaling error	There is an error in the scaling of the L1B waveform for one or more records

4.6 L1B Waveform Group Data Check

CryoSat L1B data includes a waveform data flag for each measurement record. The bit value of this flag indicates any problems when set.

> **Loss of Echo Flag:** This flag is currently set for occasional products over land, but this is to be expected.

Number of products with errors: 8

Product	Test Failed	Description
CS_OFFL_SIR_NOPM1B_20230112T063638_20230112T065206_C001	Loss of Echo	The tracking echo is missing for one or more records
CS_OFFL_SIR_NOPM1B_20230112T121034_20230112T121232_C001	Loss of Echo	The tracking echo is missing for one or more records
CS_OFFL_SIR_NOPN1B_20230112T040711_20230112T040737_C001	Loss of Echo	The tracking echo is missing for one or more records
CS_OFFL_SIR_NOPN1B_20230112T072506_20230112T072712_C001	Loss of Echo	The tracking echo is missing for one or more records
CS_OFFL_SIR_NOPN1B_20230112T085956_20230112T090439_C001	Loss of Echo	The tracking echo is missing for one or more records
CS_OFFL_SIR_NOPN1B_20230112T153058_20230112T153346_C001	Loss of Echo	The tracking echo is missing for one or more records
CS_OFFL_SIR_NOPR1B_20230112T072951_20230112T073052_C001	Loss of Echo	The tracking echo is missing for one or more records
CS_OFFL_SIR_NOPR1B_20230112T121408_20230112T122221_C001	Loss of Echo	The tracking echo is missing for one or more records

5. NOP Level 2 Data Quality Check

5.1 L2 Product Format Check

Each product, retrieved and unpacked from the science server, is checked to ensure it consists of both an XML header file (.HDR) and a NetCDF product file (.nc).

Number of products with errors: 0

5.2 L2 Product Header Analysis

For all products, a series of pre-defined checks are performed on the MPH and SPH in order to identify any inconsistencies and/or errors raised by the ground-segment processing chain.

Number of products with errors: 0

5.3 L2 Auxiliary Data File Usage Check

Each product is checked for missing Data Set Descriptors with respect to a pre-determined baseline and also to check the validity of Auxiliary Data Files is correct.

Wind Model File Usage: This file is currently not included in all L2 products.

Number of products with errors: 0

5.4 L2 Auxiliary Correction Error Check

For all products, the auxiliary corrections within the Geophysical Group are checked for the default error value (32767).

Currently, there are some common auxiliary correction errors raised in the Level 2 products which are expected due to surface type. All common flags are summarised in the list below, followed by a table highlighting any additional issues which may arise from this test.

> **ECMWF Meteo Corrections:** Currently the following corrections are not computed over CONTINENTAL ICE: Dry Tropospheric Correction, Wet Tropospheric Correction, Inverse Barometric Correction and the U-Wind and V-Wind components of the ECMWF model wind vector. This is a known anomaly (CRYO-COP-3) and will be resolved in a future IPF update.

> **Mean Sea Surface:** The error value is currently set for products over land and sea ice, but this is to be expected.

> **Mean Dynamic Topography:** The error value is currently set for products over land and sea ice, but this is to be expected.

> **Altimetric Wind Speed Error:** The error value is currently set for products over land and sea ice, but this is to be expected.

Number of products with errors: 58

Product	Test Failed	Description
CS_OFFL_SIR_NOPM_2_20230112T221827_20230112T221908_C001	Mean Dynamic Topography (1)	There is an error with the Mean Dynamic Topography height for one or more records
CS_OFFL_SIR_NOPN_2_20230112T012547_20230112T012710_C001	Mean Dynamic Topography (1)	There is an error with the Mean Dynamic Topography height for one or more records

CS_OFFL_SIR_NOPR_2_20230112T071507_20230112T071547_C001	Mean Dynamic Topography (1)	There is an error with the Mean Dynamic Topography height for one or more records
CS_OFFL_SIR_NOPR_2_20230112T103537_20230112T103556_C001	Mean Sea Surface (1), Mean Dynamic Topography (1)	There is an error with the MSS height (solution 1) and the Mean Dynamic Topography height (solution 1) for one or more records
CS_OFFL_SIR_NOPR_2_20230112T103600_20230112T103629_C001	Mean Sea Surface (1), Mean Dynamic Topography (1)	There is an error with the MSS height (solution 1) and the Mean Dynamic Topography height (solution 1) for one or more records
CS_OFFL_SIR_NOPR_2_20230112T103636_20230112T103647_C001	Mean Sea Surface (1), Mean Dynamic Topography (1)	There is an error with the MSS height (solution 1) and the Mean Dynamic Topography height (solution 1) for one or more records
CS_OFFL_SIR_NOPR_2_20230112T103653_20230112T103702_C001	Mean Sea Surface (1), Mean Dynamic Topography (1)	There is an error with the MSS height (solution 1) and the Mean Dynamic Topography height (solution 1) for one or more records
CS_OFFL_SIR_NOPR_2_20230112T103709_20230112T103745_C001	Mean Sea Surface (1), Mean Dynamic Topography (1)	There is an error with the MSS height (solution 1) and the Mean Dynamic Topography height (solution 1) for one or more records
CS_OFFL_SIR_NOPR_2_20230112T103750_20230112T103818_C001	Mean Sea Surface (1), Mean Dynamic Topography (1)	There is an error with the MSS height (solution 1) and the Mean Dynamic Topography height (solution 1) for one or more records
CS_OFFL_SIR_NOPR_2_20230112T103825_20230112T103831_C001	Mean Sea Surface (1), Mean Dynamic Topography (1)	There is an error with the MSS height (solution 1) and the Mean Dynamic Topography height (solution 1) for one or more records
CS_OFFL_SIR_NOPR_2_20230112T103835_20230112T103842_C001	Mean Sea Surface (1), Mean Dynamic Topography (1)	There is an error with the MSS height (solution 1) and the Mean Dynamic Topography height (solution 1) for one or more records
CS_OFFL_SIR_NOPR_2_20230112T103849_20230112T103850_C001	Mean Sea Surface (1), Mean Dynamic Topography (1)	There is an error with the MSS height (solution 1) and the Mean Dynamic Topography height (solution 1) for one or more records
CS_OFFL_SIR_NOPR_2_20230112T103855_20230112T103858_C001	Mean Sea Surface (1), Mean Dynamic Topography (1)	There is an error with the MSS height (solution 1) and the Mean Dynamic Topography height (solution 1) for one or more records
CS_OFFL_SIR_NOPR_2_20230112T103905_20230112T103934_C001	Mean Sea Surface (1), Mean Dynamic Topography (1)	There is an error with the MSS height (solution 1) and the Mean Dynamic Topography height (solution 1) for one or more records
CS_OFFL_SIR_NOPR_2_20230112T103936_20230112T103949_C001	Mean Sea Surface (1), Mean Dynamic Topography (1)	There is an error with the MSS height (solution 1) and the Mean Dynamic Topography height (solution 1) for one or more records
CS_OFFL_SIR_NOPR_2_20230112T103952_20230112T103955_C001	Mean Sea Surface (1), Mean Dynamic Topography (1)	There is an error with the MSS height (solution 1) and the Mean Dynamic Topography height (solution 1) for one or more records
CS_OFFL_SIR_NOPR_2_20230112T103959_20230112T104013_C001	Mean Sea Surface (1), Mean Dynamic Topography (1)	There is an error with the MSS height (solution 1) and the Mean Dynamic Topography height (solution 1) for one or more records
CS_OFFL_SIR_NOPR_2_20230112T104016_20230112T104017_C001	Mean Sea Surface (1), Mean Dynamic Topography (1)	There is an error with the MSS height (solution 1) and the Mean Dynamic Topography height (solution 1) for one or more records
CS_OFFL_SIR_NOPR_2_20230112T120907_20230112T121034_C001	Mean Dynamic Topography (1)	There is an error with the Mean Dynamic Topography height for one or more records
CS_OFFL_SIR_NOPR_2_20230112T121408_20230112T122221_C001	Mean Sea Surface (1), Mean Dynamic Topography (1)	There is an error with the MSS height (solution 1) and the Mean Dynamic Topography height (solution 1) for one or more records
CS_OFFL_SIR_NOPR_2_20230112T133939_20230112T134322_C001	Mean Dynamic Topography (1)	There is an error with the Mean Dynamic Topography height for one or more records
CS_OFFL_SIR_NOPR_2_20230112T135256_20230112T140121_C001	Mean Sea Surface (1), Mean Dynamic Topography (1)	There is an error with the MSS height (solution 1) and the Mean Dynamic Topography height (solution 1) for one or more records
CS_OFFL_SIR_NOPR_2_20230112T153346_20230112T154131_C001	Mean Sea Surface (1), Mean Dynamic Topography (1)	There is an error with the MSS height (solution 1) and the Mean Dynamic Topography height (solution 1) for one or more records
CS_OFFL_SIR_NOPR_2_20230112T171247_20230112T171832_C001	Mean Sea Surface (1), Mean Dynamic Topography (1)	There is an error with the MSS height (solution 1) and the Mean Dynamic Topography height (solution 1) for one or more records
CS_OFFL_SIR_NOPR_2_20230112T171843_20230112T172002_C001	Mean Dynamic Topography (1)	There is an error with the Mean Dynamic Topography height for one or more records
CS_OFFL_SIR_NOPR_2_20230112T203033_20230112T203554_C001	Mean Sea Surface (1), Mean Dynamic Topography (1)	There is an error with the MSS height (solution 1) and the Mean Dynamic Topography height (solution 1) for one or more records
CS_OFFL_SIR_NOPR_2_20230112T220856_20230112T221826_C001	Mean Sea Surface (1), Mean Dynamic Topography (1)	There is an error with the MSS height (solution 1) and the Mean Dynamic Topography height (solution 1) for one or more records

5.5 L2 Measurement Confidence Data Check

CryoSat L2 data includes a measurement confidence flag for each 20 Hz measurement record. The bit value of this flag indicates any problems when set.

Number of products with errors: 1

Product	Test Failed	Description
CS_OFFL_SIR_NOPM_2_20230112T201611_20230112T201750_C001	Power scaling error	There is an error in the scaling of the L2 waveform for one or more records

5.6 L2 Measurement Quality Flag Check

L2 Quality Flags (20 Hz)

CryoSat L2 data includes Quality Flags for each 20 Hz, 20 Hz PLRM and 1 Hz measurement record. The bit value of this flag indicates any problems when set.

Currently, there are several common flags raised in the Level 2 products, which are summarised below. The table provides the full list of products flagged.

> **Ocean Altimeter Range, SSHA, SWH and Backscatter Quality Flags:** These flags are currently set for some records over ocean.

> **OCOG Altimeter Range and Backscatter Quality Flags:** These flags are currently set for some records over continental ice.

Number of products with errors: 83

CS_OFFL_SIR_NOPN_2_20230112T222549_20230112T222636_C001	OCOG Altimeter Range Quality, OCOG Backscatter Quality	The OCOG Altimeter Range and Backscatter Quality Flags have been set for one or more records
CS_OFFL_SIR_NOPR_2_20230112T051501_20230112T051942_C001	Ocean Altimeter Range, SSHA, SWH and Backscatter Quality, OCOG Altimeter Range and Backscatter Quality	The Ocean Altimeter Range, SSHA, SWH and Backscatter Quality Flags and the OCOG Altimeter Range and Backscatter Quality Flags have been set for one or more records
CS_OFFL_SIR_NOPR_2_20230112T150513_20230112T150700_C001	Ocean Altimeter Range, SSHA, SWH and Backscatter Quality, OCOG Altimeter Range and Backscatter Quality	The Ocean Altimeter Range, SSHA, SWH and Backscatter Quality Flags and the OCOG Altimeter Range and Backscatter Quality Flags have been set for one or more records
CS_OFFL_SIR_NOPR_2_20230112T152837_20230112T153057_C001	Ocean Altimeter Range, SSHA, SWH and Backscatter Quality, OCOG Altimeter Range and Backscatter Quality	The Ocean Altimeter Range, SSHA, SWH and Backscatter Quality Flags and the OCOG Altimeter Range and Backscatter Quality Flags have been set for one or more records
CS_OFFL_SIR_NOPR_2_20230112T163306_20230112T163531_C001	Ocean Altimeter Range, SSHA, SWH and Backscatter Quality, OCOG Altimeter Range and Backscatter Quality	The Ocean Altimeter Range, SSHA, SWH and Backscatter Quality Flags and the OCOG Altimeter Range and Backscatter Quality Flags have been set for one or more records
CS_OFFL_SIR_NOPR_2_20230112T172533_20230112T172706_C001	OCOG Altimeter Range Quality, OCOG Backscatter Quality	The OCOG Altimeter Range and Backscatter Quality Flags have been set for one or more records

L2 Quality Flags (20 Hz PLRM)

Currently, there are several common flags raised in the Level 2 products, which are summarised below. The table provides the full list of products flagged.

> **Ocean Altimeter Range, SSHA, SWH and Backscatter PLRM Quality Flags:** These flags are currently set for occasional records over sea ice.

> **OCOG Altimeter Range and Backscatter PLRM Quality Flags:** These flags are currently set for occasional records over continental ice.

Number of products with errors: 60

Product	Test Failed	Description
CS_OFFL_SIR_NOPN_2_20230112T003341_20230112T003459_C001	OCOG Altimeter Range Quality PLRM, OCOG Backscatter Quality	The OCOG Range and Backscatter Quality Flags have been set for one or more records
CS_OFFL_SIR_NOPN_2_20230112T003540_20230112T003700_C001	Ocean Altimeter Range, SSHA, SWH and Backscatter Quality PLRM, OCOG Altimeter Range and Backscatter Quality PLRM	The Ocean Altimeter Range, SSHA, SWH and Backscatter Quality Flags and the OCOG Altimeter Range and Backscatter Quality Flags have been set for one or more records
CS_OFFL_SIR_NOPN_2_20230112T022807_20230112T023003_C001	OCOG Altimeter Range Quality PLRM, OCOG Backscatter Quality	The OCOG Range and Backscatter Quality Flags have been set for one or more records
CS_OFFL_SIR_NOPN_2_20230112T023202_20230112T023226_C001	OCOG Altimeter Range Quality PLRM, OCOG Backscatter Quality	The OCOG Range and Backscatter Quality Flags have been set for one or more records
CS_OFFL_SIR_NOPN_2_20230112T023310_20230112T023409_C001	Ocean Altimeter Range, SSHA, SWH and Backscatter Quality PLRM, OCOG Altimeter Range and Backscatter Quality PLRM	The Ocean Altimeter Range, SSHA, SWH and Backscatter Quality Flags and the OCOG Altimeter Range and Backscatter Quality Flags have been set for one or more records
CS_OFFL_SIR_NOPN_2_20230112T030521_20230112T030635_C001	Ocean Altimeter Range, SSHA, SWH and Backscatter Quality PLRM, OCOG Altimeter Range and Backscatter Quality PLRM	The Ocean Altimeter Range, SSHA, SWH and Backscatter Quality Flags and the OCOG Altimeter Range and Backscatter Quality Flags have been set for one or more records
CS_OFFL_SIR_NOPN_2_20230112T044611_20230112T044819_C001	Ocean Altimeter Range, SSHA, SWH and Backscatter Quality PLRM, OCOG Altimeter Range and Backscatter Quality PLRM	The Ocean Altimeter Range, SSHA, SWH and Backscatter Quality Flags and the OCOG Altimeter Range and Backscatter Quality Flags have been set for one or more records
CS_OFFL_SIR_NOPN_2_20230112T045040_20230112T045706_C001	Ocean Altimeter Range, SSHA, SWH and Backscatter Quality PLRM, OCOG Altimeter Range and Backscatter Quality PLRM	The Ocean Altimeter Range, SSHA, SWH and Backscatter Quality Flags and the OCOG Altimeter Range and Backscatter Quality Flags have been set for one or more records
CS_OFFL_SIR_NOPN_2_20230112T054125_20230112T054246_C001	OCOG Altimeter Range Quality PLRM, OCOG Backscatter Quality	The OCOG Range and Backscatter Quality Flags have been set for one or more records
CS_OFFL_SIR_NOPN_2_20230112T054535_20230112T054656_C001	OCOG Altimeter Range Quality PLRM, OCOG Backscatter Quality	The OCOG Range and Backscatter Quality Flags have been set for one or more records
CS_OFFL_SIR_NOPN_2_20230112T063455_20230112T063629_C001	Ocean Altimeter Range, SSHA, SWH and Backscatter Quality PLRM, OCOG Altimeter Range and Backscatter Quality PLRM	The Ocean Altimeter Range, SSHA, SWH and Backscatter Quality Flags and the OCOG Altimeter Range and Backscatter Quality Flags have been set for one or more records
CS_OFFL_SIR_NOPN_2_20230112T071357_20230112T071414_C001	OCOG Altimeter Range Quality PLRM, OCOG Backscatter Quality	The OCOG Range and Backscatter Quality Flags have been set for one or more records
CS_OFFL_SIR_NOPN_2_20230112T072228_20230112T072316_C001	Ocean Altimeter Range, SSHA, SWH and Backscatter Quality PLRM, OCOG Altimeter Range and Backscatter Quality PLRM	The Ocean Altimeter Range, SSHA, SWH and Backscatter Quality Flags and the OCOG Altimeter Range and Backscatter Quality Flags have been set for one or more records
CS_OFFL_SIR_NOPN_2_20230112T072506_20230112T072712_C001	Ocean Altimeter Range, SSHA, SWH and Backscatter Quality PLRM, OCOG Altimeter Range and Backscatter Quality PLRM	The Ocean Altimeter Range, SSHA, SWH and Backscatter Quality Flags and the OCOG Altimeter Range and Backscatter Quality Flags have been set for one or more records
CS_OFFL_SIR_NOPN_2_20230112T074300_20230112T074805_C001	OCOG Altimeter Range Quality PLRM, OCOG Backscatter Quality	The OCOG Range and Backscatter Quality Flags have been set for one or more records
CS_OFFL_SIR_NOPN_2_20230112T080343_20230112T080537_C001	OCOG Altimeter Range Quality PLRM, OCOG Backscatter Quality	The OCOG Range and Backscatter Quality Flags have been set for one or more records
CS_OFFL_SIR_NOPN_2_20230112T081357_20230112T081545_C001	OCOG Altimeter Range Quality PLRM, OCOG Backscatter Quality	The OCOG Range and Backscatter Quality Flags have been set for one or more records

CS_OFFL_SIR_NOPR_2_20230112T072316_20230112T072506_C001	Ocean Altimeter Range, SSHA, SWH and Backscatter Quality PLRM, OCOG Altimeter Range and Backscatter Quality PLRM	The Ocean Altimeter Range, SSHA, SWH and Backscatter Quality Flags and the OCOG Altimeter Range and Backscatter Quality Flags have been set for one or more records
CS_OFFL_SIR_NOPR_2_20230112T072951_20230112T073052_C001	OCOG Altimeter Range Quality PLRM, OCOG Backscatter Quality	The OCOG Range and Backscatter Quality Flags have been set for one or more records
CS_OFFL_SIR_NOPR_2_20230112T090519_20230112T090757_C001	Ocean Altimeter Range, SSHA, SWH and Backscatter Quality PLRM, OCOG Altimeter Range and Backscatter Quality PLRM	The Ocean Altimeter Range, SSHA, SWH and Backscatter Quality Flags and the OCOG Altimeter Range and Backscatter Quality Flags have been set for one or more records
CS_OFFL_SIR_NOPR_2_20230112T091334_20230112T091458_C001	OCOG Altimeter Range Quality PLRM, OCOG Backscatter Quality	The OCOG Range and Backscatter Quality Flags have been set for one or more records
CS_OFFL_SIR_NOPR_2_20230112T094207_20230112T094316_C001	Ocean Altimeter Range, SSHA, SWH and Backscatter Quality PLRM, OCOG Altimeter Range and Backscatter Quality PLRM	The Ocean Altimeter Range, SSHA, SWH and Backscatter Quality Flags and the OCOG Altimeter Range and Backscatter Quality Flags have been set for one or more records
CS_OFFL_SIR_NOPR_2_20230112T103203_20230112T103222_C001	Ocean Altimeter Range, SSHA, SWH and Backscatter Quality PLRM, OCOG Altimeter Range and Backscatter Quality PLRM	The Ocean Altimeter Range, SSHA, SWH and Backscatter Quality Flags and the OCOG Altimeter Range and Backscatter Quality Flags have been set for one or more records
CS_OFFL_SIR_NOPR_2_20230112T112234_20230112T112240_C001	Ocean Altimeter Range, SSHA, SWH and Backscatter Quality PLRM, OCOG Altimeter Range and Backscatter Quality PLRM	The Ocean Altimeter Range, SSHA, SWH and Backscatter Quality Flags and the OCOG Altimeter Range and Backscatter Quality Flags have been set for one or more records
CS_OFFL_SIR_NOPR_2_20230112T121408_20230112T122221_C001	Ocean Altimeter Range, SSHA, SWH and Backscatter Quality PLRM, OCOG Altimeter Range and Backscatter Quality PLRM	The Ocean Altimeter Range, SSHA, SWH and Backscatter Quality Flags and the OCOG Altimeter Range and Backscatter Quality Flags have been set for one or more records
CS_OFFL_SIR_NOPR_2_20230112T125937_20230112T130231_C001	Ocean Altimeter Range, SSHA, SWH and Backscatter Quality PLRM, OCOG Altimeter Range and Backscatter Quality PLRM	The Ocean Altimeter Range, SSHA, SWH and Backscatter Quality Flags and the OCOG Altimeter Range and Backscatter Quality Flags have been set for one or more records
CS_OFFL_SIR_NOPR_2_20230112T133939_20230112T134322_C001	OCOG Altimeter Range Quality PLRM, OCOG Backscatter Quality	The OCOG Range and Backscatter Quality Flags have been set for one or more records
CS_OFFL_SIR_NOPR_2_20230112T134558_20230112T134812_C001	OCOG Altimeter Range Quality PLRM, OCOG Backscatter Quality	The OCOG Range and Backscatter Quality Flags have been set for one or more records
CS_OFFL_SIR_NOPR_2_20230112T135256_20230112T140121_C001	Ocean Altimeter Range, SSHA, SWH and Backscatter Quality PLRM, OCOG Altimeter Range and Backscatter Quality PLRM	The Ocean Altimeter Range, SSHA, SWH and Backscatter Quality Flags and the OCOG Altimeter Range and Backscatter Quality Flags have been set for one or more records
CS_OFFL_SIR_NOPR_2_20230112T153346_20230112T154131_C001	Ocean Altimeter Range, SSHA, SWH and Backscatter Quality PLRM, OCOG Altimeter Range and Backscatter Quality PLRM	The Ocean Altimeter Range, SSHA, SWH and Backscatter Quality Flags and the OCOG Altimeter Range and Backscatter Quality Flags have been set for one or more records
CS_OFFL_SIR_NOPR_2_20230112T171247_20230112T171832_C001	Ocean Altimeter Range, SSHA, SWH and Backscatter Quality PLRM, OCOG Altimeter Range and Backscatter Quality PLRM	The Ocean Altimeter Range, SSHA, SWH and Backscatter Quality Flags and the OCOG Altimeter Range and Backscatter Quality Flags have been set for one or more records
CS_OFFL_SIR_NOPR_2_20230112T171843_20230112T172002_C001	OCOG Altimeter Range Quality PLRM, OCOG Backscatter Quality	The OCOG Range and Backscatter Quality Flags have been set for one or more records
CS_OFFL_SIR_NOPR_2_20230112T172234_20230112T172246_C001	OCOG Altimeter Range Quality PLRM, OCOG Backscatter Quality	The OCOG Range and Backscatter Quality Flags have been set for one or more records
CS_OFFL_SIR_NOPR_2_20230112T220856_20230112T221826_C001	Ocean Altimeter Range, SSHA, SWH and Backscatter Quality PLRM, OCOG Altimeter Range and Backscatter Quality PLRM	The Ocean Altimeter Range, SSHA, SWH and Backscatter Quality Flags and the OCOG Altimeter Range and Backscatter Quality Flags have been set for one or more records

L2 Quality Flags (1 Hz & 1 Hz PLRM)

Currently, there are several common flags raised in the Level 2 products, which are summarised below.

> **1 Hz and 1 Hz Ocean SSHA Quality Flags:** These flags are currently set for products over sea ice, which is to be expected.

Number of products with errors: 204

5.7 L2 Ocean Retracking Quality Check

L2 Retracking Flags (20 Hz)

CryoSat L2 data includes an ocean retracking quality flag for each 20 Hz measurement record. The bit value of this flag indicates any problems when set.

> **Ocean Retracking Quality Flag:** This flag is currently set for products falling at ocean/ land boundaries, but this is expected.

Number of products with errors: 58

L2 Retracking Flags (20 Hz PLRM)

CryoSat L2 data includes an ocean retracking quality flag for each 20 Hz PLRM measurement record. The bit value of this flag indicates any problems when set.

> **Ocean Retracking Quality Flag (PLRM):** This flag is currently set for products NOPR and NOPN products over sea ice, but this is to be expected.

Number of products with errors: 143

7. NOP QCC Report Analysis

The Quality Control for CryoSat (QCC) facility performs a primary survey of data products immediately after production by the PDS and LTA processing facilities. A list of the tests which raised errors or warnings is provided below.

Product type	No. Products	No. QCC Reports	No. Valid	No. Warnings	No. Errors
SIR_NOPM1B	184	184	7	177	0
SIR_NOPR1B	162	162	1	161	0
SIR_NOPN1B	106	106	3	103	0
SIR_NOPM_2	183	183	133	50	0
SIR_NOPR_2	162	162	81	75	6
SIR_NOPN_2	105	105	40	54	11

7.1 QCC Errors

Number of QCC reports with errors:

23

Total number of occurrences of each error

Product Type	RLOBOPNCDF	RL	RL	RLOBOPNCDF	RL	RL	-	-	-	-	-
SIR_NOPN_2	11	3	11	11	3	11					
SIR_NOPR_2	6	4	6	6	4	6					

Test Description Key:

Abbreviation	Test name	Details
RLOBOPNCDF	RangeLatitudeOrBlankOP_7NetCDF	Latitude should be between -90E7 and 90E7 - NetCDF
RL	RangeLatitude_6	Latitude should be between -90E6 and 90E6
RL	RangeLatitude_7	Latitude should be between -90E7 and 90E7

7.2 QCC Warnings

Number of QCC reports with warnings

1672

Total number of occurrences of each warning

Product Type	BCSHNCDF	IOHHMOOR	MVIOEPFDNCDF	MVIOEPNCDF	MVIONCDF	QFNCFD	RBSZOPEPFDNCDF
SIR_NOPM1B	177	0	0	0	0	3	0
SIR_NOPM_2	0	0	37	33	0	0	39
SIR_NOPN1B	100	0	0	0	0	0	0
SIR_NOPN_2	0	11	13	28	5	0	24
SIR_NOPR1B	158	0	0	0	0	0	0
SIR_NOPR_2	0	6	23	43	0	0	18

Product Type	RBSZOPEPFDPLRMNCDF	RBSZOPEPNCDF	RNELPOTONCDF	RPEOPFDLRMNCDF	RPEOPFDPLRMSARNCDF	RPEOPFDPLRMSINNCDF	RPEOPFDSARNCDF
SIR_NOPM1B	0	0	0	0	0	0	0
SIR_NOPM_2	0	34	1	30	0	0	0
SIR_NOPN1B	0	0	0	0	0	0	0
SIR_NOPN_2	25	14	1	0	0	20	0
SIR_NOPR1B	0	0	0	0	0	0	0
SIR_NOPR_2	15	6	3	0	38	0	46

Product Type	RPEOPFDSINNCDF	RPEOPLRMNCDF	RPEOPSARNCDF	RPEOPSINNCDF	RSSBCONCDF	RSSHAOFDNCDF	RSSHAOFDPLRMNCDF
SIR_NOPM1B	0	0	0	0	0	0	0
SIR_NOPM_2	0	21	0	0	4	22	0
SIR_NOPN1B	0	0	0	0	0	0	0
SIR_NOPN_2	27	0	0	23	12	34	44
SIR_NOPR1B	0	0	0	0	0	0	0
SIR_NOPR_2	0	0	40	0	4	53	26

Product Type	RSSHAONCDF	RSWHOEPFDNCDF	RSWHOEPFDPLRMNCDF	RSWHOEPNCDF	SPHRTASCNSNCDF	SOOHIFHD	SCSTODHRNCDF
SIR_NOPM1B	0	0	0	0	1	0	0
SIR_NOPM_2	4	29	0	3	1	0	0
SIR_NOPN1B	0	0	0	0	0	0	43
SIR_NOPN_2	24	23	24	9	0	16	0
SIR_NOPR1B	0	0	0	0	0	0	157
SIR_NOPR_2	10	23	37	0	0	7	0

Test Description Key:

Abbreviation	Test name	Details
BCSHNCDF	BurstCounterStep20HzNetCDF	The burst counter should be one higher with regard to the previous burst counter
IOHHMOOR	IndexOf1Hzin20HzMappingOutOfRange	The mapping of 20 Hz to 1 Hz measurements should be in the range 0 to (number of 1 Hz samples - 1)
MVIOEPFDNCDF	MissingValueIntOceanExcludingPolarFD2NetCDF	The value should not be a 'missing value' for surface type 0 only for latitudes between -70 and 70 degrees
MVIOEPNCDF	MissingValueIntOceanExcludingPolarNetCDF	The value should not be a 'missing value' for surface type 0 only for latitudes between -70 and 70 degrees
MVIONCDF	MissingValueIntOceanNetCDF	The value should not be a 'missing value' for surface type 0 only
QFNCFD	QualityFlagNetCDF	#N/A
RBSZOPEPFDNCDF	RangeBackscatterSigmaZeroOPOceanExcludingPolarFD2NetCDF	The backscatter sigma zero should be between 700 and 7500 (or missing) for surface type = ocean for latitudes between -70 and 70 degrees
RBSZOPEPFDPLRMNCDF	RangeBackscatterSigmaZeroOPOceanExcludingPolarFD2PLRMNetCDF	The backscatter sigma zero should be between 700 and 7500 (or missing) for surface type = ocean for latitudes between -70 and 70 degrees
RBSZOPEPNCDF	RangeBackscatterSigmaZeroOPOceanExcludingPolarNetCDF	The backscatter sigma zero should be between 700 and 7500 (or missing) for surface type = ocean for latitudes between -70 and 70 degrees
RNELPOTONCDF	RangeNELPOceanTideOceanNetCDF	The Non-equilibrium long period ocean loading tide height should be between -40mm and 40mm (or missing) for surface type = ocean
RPEOPFDLRMNCDF	RangePeakinessExcludingPolarOPFD2LRMNetCDF	The Peakiness should be between 0 and 6400 (or missing) for surface type = ocean for latitudes between -70 and 70 degrees
RPEOPFDPLRMSARNCDF	RangePeakinessExcludingPolarOPFD2PLRMSARNNetCDF	The Peakiness should be between 0 and 15000 (or missing) for surface type = ocean for latitudes between -70 and 70 degrees
RPEOPFDPLRMSINNCDF	RangePeakinessExcludingPolarOPFD2PLRMSINNetCDF	The Peakiness should be between 0 and 90000 (or missing) for surface type = ocean for latitudes between -70 and 70 degrees
RPEOPFDSARNCDF	RangePeakinessExcludingPolarOPFD2SARNNetCDF	The Peakiness should be between 0 and 15000 (or missing) for surface type = ocean for latitudes between -70 and 70 degrees
RPEOPFDSINNCDF	RangePeakinessExcludingPolarOPFD2SINNetCDF	The Peakiness should be between 0 and 90000 (or missing) for surface type = ocean for latitudes between -70 and 70 degrees
RPEOPLRMNCDF	RangePeakinessExcludingPolarOPLRMNetCDF	The Peakiness should be between 0 and 6400 (or missing) for surface type = ocean for latitudes between -70 and 70 degrees
RPEOPSARNCDF	RangePeakinessExcludingPolarOPSARNNetCDF	The Peakiness should be between 0 and 15000 (or missing) for surface type = ocean for latitudes between -70 and 70 degrees
RPEOPSINNCDF	RangePeakinessExcludingPolarOPSINNetCDF	The Peakiness should be between 0 and 90000 (or missing) for surface type = ocean for latitudes between -70 and 70 degrees
RSSBCONCDF	RangeSeaStateBiasCorrectionOceanNetCDF	The sea state bias correction should be between -500mm and 0mm (or missing) for surface type = ocean
RSSHAOFDNCDF	RangeSeaSurfaceHeightAnomalyOceanFD3NetCDF	The sea surface height anomaly should be between -3000mm and 3000mm (or missing) for surface type = ocean
RSSHAOFDPLRMNCDF	RangeSeaSurfaceHeightAnomalyOceanFD3PLRMNetCDF	The sea surface height anomaly should be between -3000mm and 3000mm (or missing) for surface type = ocean
RSSHAONCDF	RangeSeaSurfaceHeightAnomalyOceanNetCDF	The sea surface height anomaly should be between -3000mm and 3000mm (or missing) for surface type = ocean
RSWHOEPFDNCDF	RangeSignificantWaveHeightOceanExcludingPolarFD2NetCDF	The significant wave height should be between 0mm and 15000mm (or missing) for surface type = ocean for latitudes between -70 and 70 degrees
RSWHOEPFDPLRMNCDF	RangeSignificantWaveHeightOceanExcludingPolarFD2PLRMNetCDF	The significant wave height should be between 0mm and 15000mm (or missing) for surface type = ocean for latitudes between -70 and 70 degrees
RSWHOEPNCDF	RangeSignificantWaveHeightOceanExcludingPolarNetCDF	The significant wave height should be between 0mm and 15000mm (or missing) for surface type = ocean for latitudes between -70 and 70 degrees
SPHRTASCNSNCDF	SPH_Rel_Time_ASC_Node_Stop_v2_NetCDF	Rel_Time_ASC_Node_Stop mismatch

SOHHIFHD	SameOrOneHigher1HzIndexFor20HzData	The 1 Hz index of a 20 Hz sample should be the same or 1 higher than its previous sample
SCSTODHRNCDF	SequenceCounterStepTODHRNetCDF	The sequence counter should be modulo 4 higher with regard to the previous sequence counter

7.3 Missing QCC Reports

Number of products with missing QCC reports: 0
