

1. Overview

Report Production:	09-Dec-2022
Processor Used:	CryoSat Ocean Processor
Data Used:	Near Real Time Ocean Products (NOP) L1B & L2 Science Data

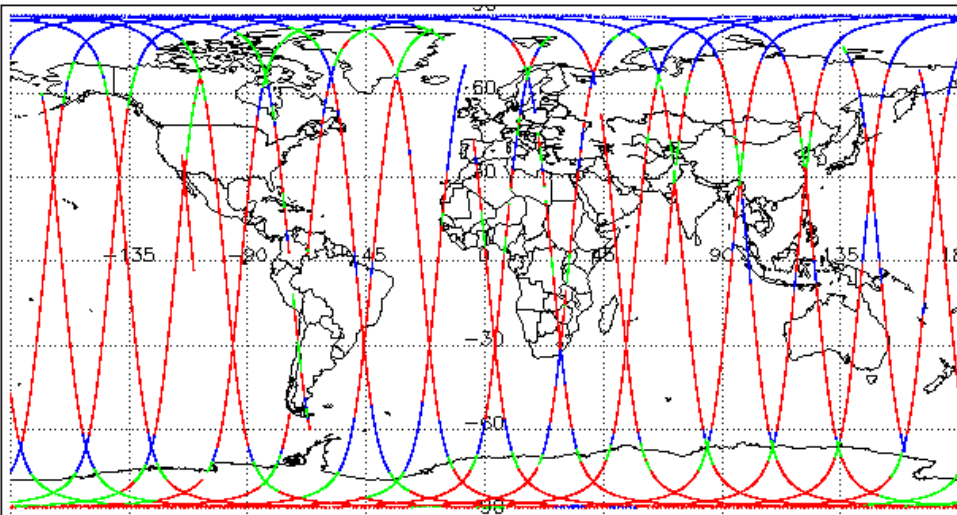
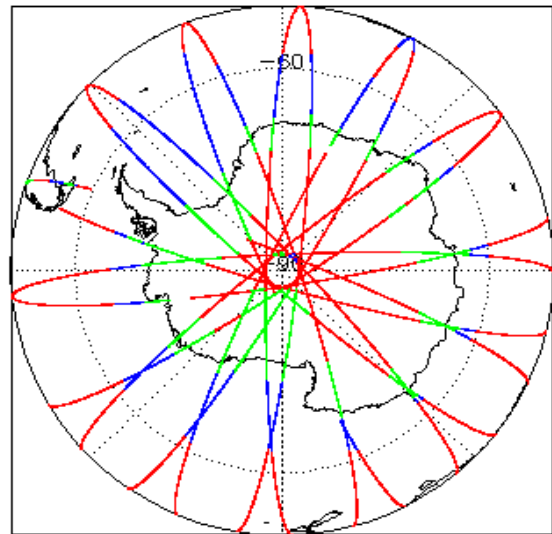
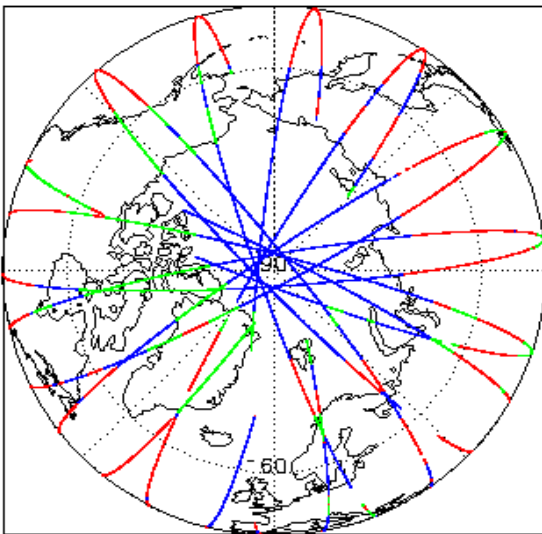
We would love to hear from you!
Please let us know your feedback about these daily quality reports: What do you like/ dislike? What quality information do you need? Send your feedback to cs2_qc_team@telespazio.com

Check	L1 & L2
Server check: science-pds.cryosat.esa.int	Nominal
Server check: calval-pds.cryosat.esa.int	Nominal
Product Software Check	Nominal
Product Format Check	Nominal
Product Header Analysis	Nominal
Auxiliary Data File Usage Check	Nominal
Auxiliary Correction Error Check	See Section 5.4
Measurement Confidence Data Check	See Section 4.5, 4.6
Measurement Quality Flag Check	See Section 5.6
Ocean Retracking Quality Check	See Section 5.7
QCC Error/ Warning Check	See Section 7.2

Mission / Instrument News

07-Dec-2022	None
08-Dec-2022	None
09-Dec-2022	Nothing planned

2. Global Coverage



Mode Coverage

	LRM
	SAR
	SARIn

3. Instrument Configuration

The SIRAL instrument configuration for the day of acquisition is provided below.

SIRAL instrument(s) in use:	SIRAL - A
Star Tracker(s) in use:	Star Tracker 1

4. NOP Level 1B Data Quality Check

4.1 L1B Product Format Check

Each product, retrieved and unpacked from the science server, is checked to ensure it consists of both an XML header file (.HDR) and a NetCDF product file (.nc).

Number of products with errors: 0

4.2 L1B Product Header Analysis

For all products, a series of pre-defined checks are performed on the MPH and SPH in order to identify any inconsistencies and/or errors raised by the ground-segment processing chain.

> **L1B Processing Quality HR:** The l1b_proc_flag_hr flag is currently set all L1B NOPR and NOPN products because the l1b_processing_quality_hr field is not correctly configured in the OSAR and OSARIn chains. A modification is required in the next release.

Number of products with errors: 0

4.3 L1B Auxiliary Data File Usage Check

Each product is checked for missing Data Set Descriptors with respect to a pre-determined baseline and also to check the validity of Auxiliary Data Files is correct.

> **Dynamic Atmospheric Correction:** The DAC is missing in all products because the auxiliary files required are not available in time for processing. This known and expected behaviour.

Number of products with errors: 0

4.4 L1B Auxiliary Correction Error Check

CryoSat L1B data includes a correction error flag for each measurement record. The bit value of this flag indicates any problems when set.

Number of products with errors: 0

4.5 L1B Measurement Confidence Data Check

CryoSat L1B data includes a measurement confidence flag for each measurement record. The bit value of this flag indicates any problems when set.

> **Attitude Correction Missing:** This flag is currently set in error for NOPR products due to a configuration issue. The attitude correction is not actually missing, This is being investigated and will be updated in the next SW update.

Number of products with errors: 0

4.6 L1B Waveform Group Data Check

CryoSat L1B data includes a waveform data flag for each measurement record. The bit value of this flag indicates any problems when set.

> **Loss of Echo Flag:** This flag is currently set for occasional products over land, but this is to be expected.

Number of products with errors: 17

Product	Test Failed	Description
CS_OFFL_SIR_NOPM1B_20221208T062047_20221208T063550_C001	Loss of Echo	The tracking echo is missing for one or more records
CS_OFFL_SIR_NOPM1B_20221208T064235_20221208T065103_C001	Loss of Echo	The tracking echo is missing for one or more records
CS_OFFL_SIR_NOPM1B_20221208T081706_20221208T082628_C001	Loss of Echo	The tracking echo is missing for one or more records
CS_OFFL_SIR_NOPM1B_20221208T163807_20221208T164259_C001	Loss of Echo	The tracking echo is missing for one or more records
CS_OFFL_SIR_NOPM1B_20221208T203203_20221208T204230_C001	Loss of Echo	The tracking echo is missing for one or more records
CS_OFFL_SIR_NOPN1B_20221208T034714_20221208T034740_C001	Loss of Echo	The tracking echo is missing for one or more records
CS_OFFL_SIR_NOPN1B_20221208T070424_20221208T070909_C001	Loss of Echo	The tracking echo is missing for one or more records
CS_OFFL_SIR_NOPN1B_20221208T075748_20221208T075926_C001	Loss of Echo	The tracking echo is missing for one or more records
CS_OFFL_SIR_NOPN1B_20221208T084329_20221208T084439_C001	Loss of Echo	The tracking echo is missing for one or more records
CS_OFFL_SIR_NOPN1B_20221208T102247_20221208T102840_C001	Loss of Echo	The tracking echo is missing for one or more records
CS_OFFL_SIR_NOPN1B_20221208T214827_20221208T215339_C001	Loss of Echo	The tracking echo is missing for one or more records
CS_OFFL_SIR_NOPR1B_20221208T043742_20221208T044050_C001	Loss of Echo	The tracking echo is missing for one or more records
CS_OFFL_SIR_NOPR1B_20221208T060203_20221208T060856_C001	Loss of Echo	The tracking echo is missing for one or more records
CS_OFFL_SIR_NOPR1B_20221208T074249_20221208T074808_C001	Loss of Echo	The tracking echo is missing for one or more records
CS_OFFL_SIR_NOPR1B_20221208T165633_20221208T170352_C001	Loss of Echo	The tracking echo is missing for one or more records
CS_OFFL_SIR_NOPR1B_20221208T175315_20221208T175652_C001	Loss of Echo	The tracking echo is missing for one or more records
CS_OFFL_SIR_NOPR1B_20221208T211627_20221208T211737_C001	Loss of Echo	The tracking echo is missing for one or more records

5. NOP Level 2 Data Quality Check

5.1 L2 Product Format Check

Each product, retrieved and unpacked from the science server, is checked to ensure it consists of both an XML header file (.HDR) and a NetCDF product file (.nc).

Number of products with errors: 0

5.2 L2 Product Header Analysis

For all products, a series of pre-defined checks are performed on the MPH and SPH in order to identify any inconsistencies and/or errors raised by the ground-segment processing chain.

Number of products with errors: 0

5.3 L2 Auxiliary Data File Usage Check

Each product is checked for missing Data Set Descriptors with respect to a pre-determined baseline and also to check the validity of Auxiliary Data Files is correct.

Wind Model File Usage: This file is currently not included in all L2 products.

Number of products with errors: 0

5.4 L2 Auxiliary Correction Error Check

For all products, the auxiliary corrections within the Geophysical Group are checked for the default error value (32767).

Currently, there are some common auxiliary correction errors raised in the Level 2 products which are expected due to surface type. All common flags are summarised in the list below, followed by a table highlighting any additional issues which may arise from this test.

> **ECMWF Meteo Corrections:** Currently the following corrections are not computed over CONTINENTAL ICE: Dry Tropospheric Correction, Wet Tropospheric Correction, Inverse Barometric Correction and the U-Wind and V-Wind components of the ECMWF model wind vector. This is a known anomaly (CRYO-COP-3) and will be resolved in a future IPF update.

> **Mean Sea Surface:** The error value is currently set for products over land and sea ice, but this is to be expected.

> **Mean Dynamic Topography:** The error value is currently set for products over land and sea ice, but this is to be expected.

> **Altimetric Wind Speed Error:** The error value is currently set for products over land and sea ice, but this is to be expected.

Product	Test Failed	Description
CS_OFFL_SIR_NOPM_2_20221207T234232_20221208T001019_C001	Mean Dynamic Topography (1)	There is an error with the Mean Dynamic Topography height for one or more records
CS_OFFL_SIR_NOPM_2_20221208T121535_20221208T124222_C001	Mean Dynamic Topography (1)	There is an error with the Mean Dynamic Topography height for one or more records
CS_OFFL_SIR_NOPM_2_20221208T234059_20221208T234159_C001	Mean Sea Surface (1), Mean Dynamic Topography (1)	There is an error with the MSS height (solution 1) and the Mean Dynamic Topography height (solution 1) for one or more records
CS_OFFL_SIR_NOPN_2_20221208T011836_20221208T012012_C001	Mean Dynamic Topography (1)	There is an error with the Mean Dynamic Topography height for one or more records
CS_OFFL_SIR_NOPN_2_20221208T025535_20221208T025852_C001	Mean Sea Surface (1), Mean Dynamic Topography (1)	There is an error with the MSS height (solution 1) and the Mean Dynamic Topography height (solution 1) for one or more records
CS_OFFL_SIR_NOPN_2_20221208T042802_20221208T042921_C001	Mean Sea Surface (1), Mean Dynamic Topography (1)	There is an error with the MSS height (solution 1) and the Mean Dynamic Topography height (solution 1) for one or more records
CS_OFFL_SIR_NOPN_2_20221208T043431_20221208T043741_C001	Mean Sea Surface (1), Mean Dynamic Topography (1), Total Geocentric Ocean Tide (GOT), Total Geocentric Ocean Tide (FES), Non-Equilibrium Long Period Ocean Tide	There is an error with the MSS height (solution 1), the Mean Dynamic Topography (solution 1) and the tidal corrections for one or more records
CS_OFFL_SIR_NOPN_2_20221208T060856_20221208T061135_C001	Mean Sea Surface (1), Mean Dynamic Topography (1)	There is an error with the MSS height (solution 1) and the Mean Dynamic Topography height (solution 1) for one or more records
CS_OFFL_SIR_NOPN_2_20221208T070424_20221208T070909_C001	Mean Sea Surface (1), Mean Dynamic Topography (1)	There is an error with the MSS height (solution 1) and the Mean Dynamic Topography height (solution 1) for one or more records
CS_OFFL_SIR_NOPN_2_20221208T074808_20221208T075044_C001	Mean Sea Surface (1), Mean Dynamic Topography (1)	There is an error with the MSS height (solution 1) and the Mean Dynamic Topography height (solution 1) for one or more records
CS_OFFL_SIR_NOPN_2_20221208T084329_20221208T084439_C001	Mean Sea Surface (1), Mean Dynamic Topography (1)	There is an error with the MSS height (solution 1) and the Mean Dynamic Topography height (solution 1) for one or more records
CS_OFFL_SIR_NOPN_2_20221208T102247_20221208T102840_C001	Mean Sea Surface (1), Mean Dynamic Topography (1)	There is an error with the MSS height (solution 1) and the Mean Dynamic Topography height (solution 1) for one or more records
CS_OFFL_SIR_NOPN_2_20221208T110538_20221208T110637_C001	Mean Dynamic Topography (1)	There is an error with the Mean Dynamic Topography height for one or more records
CS_OFFL_SIR_NOPN_2_20221208T111537_20221208T111801_C001	Mean Dynamic Topography (1)	There is an error with the Mean Dynamic Topography height for one or more records
CS_OFFL_SIR_NOPN_2_20221208T134458_20221208T134914_C001	Mean Sea Surface (1), Total Geocentric Ocean Tide (GOT)	There is an error with the MSS height (solution 1) and the Total Geocentric Ocean Tide height (solution 1: GOT) for one or more records
CS_OFFL_SIR_NOPN_2_20221208T142514_20221208T142846_C001	Mean Sea Surface (1), Mean Dynamic Topography (1)	There is an error with the MSS height (solution 1) and the Mean Dynamic Topography height (solution 1) for one or more records
CS_OFFL_SIR_NOPN_2_20221208T160430_20221208T160751_C001	Mean Sea Surface (1), Mean Dynamic Topography (1)	There is an error with the MSS height (solution 1) and the Mean Dynamic Topography height (solution 1) for one or more records
CS_OFFL_SIR_NOPN_2_20221208T161304_20221208T161428_C001	Mean Dynamic Topography (1)	There is an error with the Mean Dynamic Topography height for one or more records
CS_OFFL_SIR_NOPN_2_20221208T165512_20221208T165633_C001	Mean Sea Surface (1), Mean Dynamic Topography (1)	There is an error with the MSS height (solution 1) and the Mean Dynamic Topography height (solution 1) for one or more records
CS_OFFL_SIR_NOPN_2_20221208T175206_20221208T175314_C001	Mean Dynamic Topography (1)	There is an error with the Mean Dynamic Topography height for one or more records
CS_OFFL_SIR_NOPN_2_20221208T192908_20221208T193101_C001	Mean Sea Surface (1), Mean Dynamic Topography (1)	There is an error with the MSS height (solution 1) and the Mean Dynamic Topography height (solution 1) for one or more records
CS_OFFL_SIR_NOPN_2_20221208T201242_20221208T201458_C001	Mean Sea Surface (1), Mean Dynamic Topography (1), Total Geocentric Ocean Tide (GOT)	There is an error with the MSS height (solution 1), the Mean Dynamic Topography height (solution 1) and the Total Geocentric Ocean Tide height (solution 1: GOT) for one or more records
CS_OFFL_SIR_NOPN_2_20221208T214827_20221208T215339_C001	Mean Sea Surface (1), Mean Dynamic Topography (1)	There is an error with the MSS height (solution 1) and the Mean Dynamic Topography height (solution 1) for one or more records
CS_OFFL_SIR_NOPN_2_20221208T223816_20221208T224109_C001	Mean Dynamic Topography (1)	There is an error with the Mean Dynamic Topography height for one or more records
CS_OFFL_SIR_NOPN_2_20221208T224733_20221208T225032_C001	Mean Dynamic Topography (1)	There is an error with the Mean Dynamic Topography height for one or more records
CS_OFFL_SIR_NOPN_2_20221208T232821_20221208T233022_C001	Mean Dynamic Topography (1)	There is an error with the Mean Dynamic Topography height for one or more records
CS_OFFL_SIR_NOPN_2_20221208T233022_20221208T233202_C001	Mean Sea Surface (1), Mean Dynamic Topography (1)	There is an error with the MSS height (solution 1) and the Mean Dynamic Topography height (solution 1) for one or more records
CS_OFFL_SIR_NOPR_2_20221208T002146_20221208T002943_C001	Mean Sea Surface (1), Mean Dynamic Topography (1)	There is an error with the MSS height (solution 1) and the Mean Dynamic Topography height (solution 1) for one or more records
CS_OFFL_SIR_NOPR_2_20221208T015944_20221208T020717_C001	Mean Sea Surface (1), Mean Dynamic Topography (1)	There is an error with the MSS height (solution 1) and the Mean Dynamic Topography height (solution 1) for one or more records
CS_OFFL_SIR_NOPR_2_20221208T021633_20221208T021831_C001	Mean Dynamic Topography (1)	There is an error with the Mean Dynamic Topography height for one or more records

CS_OFFL_SIR_NOPR_2_20221208T083655_20221208T083946_C001	Mean Dynamic Topography (1)	There is an error with the Mean Dynamic Topography height for one or more records
CS_OFFL_SIR_NOPR_2_20221208T083946_20221208T084329_C001	Mean Sea Surface (1), Mean Dynamic Topography (1)	There is an error with the MSS height (solution 1) and the Mean Dynamic Topography height (solution 1) for one or more records
CS_OFFL_SIR_NOPR_2_20221208T101631_20221208T102247_C001	Mean Sea Surface (1), Mean Dynamic Topography (1)	There is an error with the MSS height (solution 1) and the Mean Dynamic Topography height (solution 1) for one or more records
CS_OFFL_SIR_NOPR_2_20221208T115809_20221208T120259_C001	Mean Sea Surface (1), Mean Dynamic Topography (1)	There is an error with the MSS height (solution 1) and the Mean Dynamic Topography height (solution 1) for one or more records
CS_OFFL_SIR_NOPR_2_20221208T133532_20221208T134458_C001	Mean Sea Surface (1), Mean Dynamic Topography (1)	There is an error with the MSS height (solution 1) and the Mean Dynamic Topography height (solution 1) for one or more records
CS_OFFL_SIR_NOPR_2_20221208T151540_20221208T152353_C001	Mean Sea Surface (1), Mean Dynamic Topography (1)	There is an error with the MSS height (solution 1) and the Mean Dynamic Topography height (solution 1) for one or more records
CS_OFFL_SIR_NOPR_2_20221208T165633_20221208T170352_C001	Mean Sea Surface (1), Mean Dynamic Topography (1)	There is an error with the MSS height (solution 1) and the Mean Dynamic Topography height (solution 1) for one or more records
CS_OFFL_SIR_NOPR_2_20221208T183543_20221208T184304_C001	Mean Sea Surface (1), Mean Dynamic Topography (1)	There is an error with the MSS height (solution 1) and the Mean Dynamic Topography height (solution 1) for one or more records
CS_OFFL_SIR_NOPR_2_20221208T195028_20221208T195242_C001	Mean Sea Surface (1), Mean Dynamic Topography (1), Total Geocentric Ocean Tide (GOT)	There is an error with the MSS height (solution 1), the Mean Dynamic Topography height (solution 1) and the Total Geocentric Ocean Tide height (solution 1: GOT) for one or more records
CS_OFFL_SIR_NOPR_2_20221208T201459_20221208T202159_C001	Mean Sea Surface (1), Mean Dynamic Topography (1)	There is an error with the MSS height (solution 1) and the Mean Dynamic Topography height (solution 1) for one or more records
CS_OFFL_SIR_NOPR_2_20221208T215339_20221208T215943_C001	Mean Sea Surface (1), Mean Dynamic Topography (1)	There is an error with the MSS height (solution 1) and the Mean Dynamic Topography height (solution 1) for one or more records
CS_OFFL_SIR_NOPR_2_20221208T233203_20221208T234059_C001	Mean Sea Surface (1), Mean Dynamic Topography (1)	There is an error with the MSS height (solution 1) and the Mean Dynamic Topography height (solution 1) for one or more records

5.5 L2 Measurement Confidence Data Check

CryoSat L2 data includes a measurement confidence flag for each 20 Hz measurement record. The bit value of this flag indicates any problems when set.

Number of products with errors: 0

5.6 L2 Measurement Quality Flag Check

L2 Quality Flags (20 Hz)

CryoSat L2 data includes Quality Flags for each 20 Hz, 20 Hz PLRM and 1 Hz measurement record. The bit value of this flag indicates any problems when set.

Currently, there are several common flags raised in the Level 2 products, which are summarised below. The table provides the full list of products flagged.

> **Ocean Altimeter Range, SSHA, SWH and Backscatter Quality Flags:** These flags are currently set for some records over ocean.

> **OCOG Altimeter Range and Backscatter Quality Flags:** These flags are currently set for some records over continental ice.

Number of products with errors: 84

Product	Test Failed	Description
CS_OFFL_SIR_NOPM_2_20221207T234232_20221208T001019_C001	Ocean Altimeter Range, SSHA, SWH and Backscatter Quality, OCOG Altimeter Range and Backscatter Quality	The Ocean Altimeter Range, SSHA, SWH and Backscatter Quality Flags and the OCOG Altimeter Range and Backscatter Quality Flags have been set for one or more records
CS_OFFL_SIR_NOPM_2_20221208T004219_20221208T010724_C001	Ocean Altimeter Range, SSHA, SWH and Backscatter Quality, OCOG Altimeter Range and Backscatter Quality	The Ocean Altimeter Range, SSHA, SWH and Backscatter Quality Flags and the OCOG Altimeter Range and Backscatter Quality Flags have been set for one or more records
CS_OFFL_SIR_NOPM_2_20221208T011000_20221208T011501_C001	OCOG Altimeter Range Quality, OCOG Backscatter Quality	The OCOG Altimeter Range and Backscatter Quality Flags have been set for one or more records
CS_OFFL_SIR_NOPM_2_20221208T012309_20221208T015624_C001	Ocean Altimeter Range, SSHA, SWH and Backscatter Quality, OCOG Altimeter Range and Backscatter Quality	The Ocean Altimeter Range, SSHA, SWH and Backscatter Quality Flags and the OCOG Altimeter Range and Backscatter Quality Flags have been set for one or more records
CS_OFFL_SIR_NOPM_2_20221208T020917_20221208T021102_C001	Ocean Altimeter Range, SSHA, SWH and Backscatter Quality, OCOG Altimeter Range and Backscatter Quality	The Ocean Altimeter Range, SSHA, SWH and Backscatter Quality Flags and the OCOG Altimeter Range and Backscatter Quality Flags have been set for one or more records
CS_OFFL_SIR_NOPM_2_20221208T022147_20221208T022853_C001	Ocean Altimeter Range, SSHA, SWH and Backscatter Quality, OCOG Altimeter Range and Backscatter Quality	The Ocean Altimeter Range, SSHA, SWH and Backscatter Quality Flags and the OCOG Altimeter Range and Backscatter Quality Flags have been set for one or more records
CS_OFFL_SIR_NOPM_2_20221208T024148_20221208T024535_C001	Ocean Altimeter Range, SSHA, SWH and Backscatter Quality, OCOG Altimeter Range and Backscatter Quality	The Ocean Altimeter Range, SSHA, SWH and Backscatter Quality Flags and the OCOG Altimeter Range and Backscatter Quality Flags have been set for one or more records
CS_OFFL_SIR_NOPM_2_20221208T025000_20221208T025534_C001	OCOG Altimeter Range Quality, OCOG Backscatter Quality	The OCOG Altimeter Range and Backscatter Quality Flags have been set for one or more records
CS_OFFL_SIR_NOPM_2_20221208T030216_20221208T033517_C001	Ocean Altimeter Range, SSHA, SWH and Backscatter Quality, OCOG Altimeter Range and Backscatter Quality	The Ocean Altimeter Range, SSHA, SWH and Backscatter Quality Flags and the OCOG Altimeter Range and Backscatter Quality Flags have been set for one or more records
CS_OFFL_SIR_NOPM_2_20221208T034836_20221208T034942_C001	Ocean Altimeter Range, SSHA, SWH and Backscatter Quality, OCOG Altimeter Range and Backscatter Quality	The Ocean Altimeter Range, SSHA, SWH and Backscatter Quality Flags and the OCOG Altimeter Range and Backscatter Quality Flags have been set for one or more records

CS_OFFL_SIR_NOPM_2_20221208T203203_20221208T204230_C001	Ocean Altimeter Range, SSHA, SWH and Backscatter Quality, OCOG Altimeter Range and Backscatter Quality	The Ocean Altimeter Range, SSHA, SWH and Backscatter Quality Flags and the OCOG Altimeter Range and Backscatter Quality Flags have been set for one or more records
CS_OFFL_SIR_NOPM_2_20221208T204409_20221208T205818_C001	Ocean Altimeter Range, SSHA, SWH and Backscatter Quality, OCOG Altimeter Range and Backscatter Quality	The Ocean Altimeter Range, SSHA, SWH and Backscatter Quality Flags and the OCOG Altimeter Range and Backscatter Quality Flags have been set for one or more records
CS_OFFL_SIR_NOPM_2_20221208T210059_20221208T210602_C001	OCOG Altimeter Range Quality, OCOG Backscatter Quality	The OCOG Altimeter Range and Backscatter Quality Flags have been set for one or more records
CS_OFFL_SIR_NOPM_2_20221208T210609_20221208T210620_C001	OCOG Altimeter Range Quality, OCOG Backscatter Quality	The OCOG Altimeter Range and Backscatter Quality Flags have been set for one or more records
CS_OFFL_SIR_NOPM_2_20221208T210627_20221208T210741_C001	OCOG Altimeter Range Quality, OCOG Backscatter Quality	The OCOG Altimeter Range and Backscatter Quality Flags have been set for one or more records
CS_OFFL_SIR_NOPM_2_20221208T211434_20221208T211532_C001	Ocean Altimeter Range, SSHA, SWH and Backscatter Quality, OCOG Altimeter Range and Backscatter Quality	The Ocean Altimeter Range, SSHA, SWH and Backscatter Quality Flags and the OCOG Altimeter Range and Backscatter Quality Flags have been set for one or more records
CS_OFFL_SIR_NOPM_2_20221208T212322_20221208T212628_C001	Ocean Altimeter Range, SSHA, SWH and Backscatter Quality, OCOG Altimeter Range and Backscatter Quality	The Ocean Altimeter Range, SSHA, SWH and Backscatter Quality Flags and the OCOG Altimeter Range and Backscatter Quality Flags have been set for one or more records
CS_OFFL_SIR_NOPM_2_20221208T213743_20221208T214426_C001	Ocean Altimeter Range, SSHA, SWH and Backscatter Quality, OCOG Altimeter Range and Backscatter Quality	The Ocean Altimeter Range, SSHA, SWH and Backscatter Quality Flags and the OCOG Altimeter Range and Backscatter Quality Flags have been set for one or more records
CS_OFFL_SIR_NOPM_2_20221208T221302_20221208T221843_C001	Ocean Altimeter Range, SSHA, SWH and Backscatter Quality, OCOG Altimeter Range and Backscatter Quality	The Ocean Altimeter Range, SSHA, SWH and Backscatter Quality Flags and the OCOG Altimeter Range and Backscatter Quality Flags have been set for one or more records
CS_OFFL_SIR_NOPM_2_20221208T221933_20221208T223709_C001	Ocean Altimeter Range, SSHA, SWH and Backscatter Quality, OCOG Altimeter Range and Backscatter Quality	The Ocean Altimeter Range, SSHA, SWH and Backscatter Quality Flags and the OCOG Altimeter Range and Backscatter Quality Flags have been set for one or more records
CS_OFFL_SIR_NOPM_2_20221208T224110_20221208T224520_C001	OCOG Altimeter Range Quality, OCOG Backscatter Quality	The OCOG Altimeter Range and Backscatter Quality Flags have been set for one or more records
CS_OFFL_SIR_NOPM_2_20221208T224541_20221208T224732_C001	OCOG Altimeter Range Quality, OCOG Backscatter Quality	The OCOG Altimeter Range and Backscatter Quality Flags have been set for one or more records
CS_OFFL_SIR_NOPM_2_20221208T225155_20221208T231721_C001	Ocean Altimeter Range, SSHA, SWH and Backscatter Quality, OCOG Altimeter Range and Backscatter Quality	The Ocean Altimeter Range, SSHA, SWH and Backscatter Quality Flags and the OCOG Altimeter Range and Backscatter Quality Flags have been set for one or more records
CS_OFFL_SIR_NOPM_2_20221208T231756_20221208T231814_C001	OCOG Altimeter Range Quality, OCOG Backscatter Quality	The OCOG Altimeter Range and Backscatter Quality Flags have been set for one or more records
CS_OFFL_SIR_NOPM_2_20221208T235210_20221209T001657_C001	Ocean Altimeter Range, SSHA, SWH and Backscatter Quality, OCOG Altimeter Range and Backscatter Quality	The Ocean Altimeter Range, SSHA, SWH and Backscatter Quality Flags and the OCOG Altimeter Range and Backscatter Quality Flags have been set for one or more records
CS_OFFL_SIR_NOPN_2_20221208T023358_20221208T023402_C001	OCOG Altimeter Range Quality, OCOG Backscatter Quality	The OCOG Altimeter Range and Backscatter Quality Flags have been set for one or more records
CS_OFFL_SIR_NOPN_2_20221208T100356_20221208T100736_C001	OCOG Altimeter Range Quality, OCOG Backscatter Quality	The OCOG Altimeter Range and Backscatter Quality Flags have been set for one or more records
CS_OFFL_SIR_NOPN_2_20221208T165512_20221208T165633_C001	Ocean Altimeter Range, SSHA, SWH and Backscatter Quality, OCOG Altimeter Range and Backscatter Quality	The Ocean Altimeter Range, SSHA, SWH and Backscatter Quality Flags and the OCOG Altimeter Range and Backscatter Quality Flags have been set for one or more records
CS_OFFL_SIR_NOPN_2_20221208T183434_20221208T183502_C001	OCOG Altimeter Range Quality, OCOG Backscatter Quality	The OCOG Altimeter Range and Backscatter Quality Flags have been set for one or more records
CS_OFFL_SIR_NOPR_2_20221208T015756_20221208T015758_C001	OCOG Altimeter Range Quality, OCOG Backscatter Quality	The OCOG Altimeter Range and Backscatter Quality Flags have been set for one or more records
CS_OFFL_SIR_NOPR_2_20221208T034710_20221208T034714_C001	Ocean Altimeter Range, SSHA, SWH and Backscatter Quality, OCOG Altimeter Range and Backscatter Quality	The Ocean Altimeter Range, SSHA, SWH and Backscatter Quality Flags and the OCOG Altimeter Range and Backscatter Quality Flags have been set for one or more records
CS_OFFL_SIR_NOPR_2_20221208T184456_20221208T184458_C001	OCOG Altimeter Range Quality, OCOG Backscatter Quality	The OCOG Altimeter Range and Backscatter Quality Flags have been set for one or more records

L2 Quality Flags (20 Hz PLRM)

Currently, there are several common flags raised in the Level 2 products, which are summarised below. The table provides the full list of products flagged.

> **Ocean Altimeter Range, SSHA, SWH and Backscatter PLRM Quality Flags:** These flags are currently set for occasional records over sea ice.

> **OCOG Altimeter Range and Backscatter PLRM Quality Flags:** These flags are currently set for occasional records over continental ice.

Number of products with errors: 79

Product	Test Failed	Description
CS_OFFL_SIR_NOPN_2_20221208T003755_20221208T003839_C001	OCOG Altimeter Range Quality PLRM, OCOG Backscatter Quality	The OCOG Range and Backscatter Quality Flags have been set for one or more records

L2 Quality Flags (1 Hz & 1 Hz PLRM)

Currently, there are several common flags raised in the Level 2 products, which are summarised below.

> 1 Hz and 1 Hz Ocean SSHA Quality Flags: These flags are currently set for products over sea ice, which is to be expected.

Number of products with errors: 172

5.7 L2 Ocean Retracking Quality Check

L2 Retracking Flags (20 Hz)

CryoSat L2 data includes an ocean retracking quality flag for each 20 Hz measurement record. The bit value of this flag indicates any problems when set.

> Ocean Retracking Quality Flag: This flag is currently set for products falling at ocean/ land boundaries, but this is expected.

Number of products with errors: 59

L2 Retracking Flags (20 Hz PLRM)

CryoSat L2 data includes an ocean retracking quality flag for each 20 Hz PLRM measurement record. The bit value of this flag indicates any problems when set.

> Ocean Retracking Quality Flag (PLRM): This flag is currently set for products NOPR and NOPN products over sea ice, but this is to be expected.

Number of products with errors: 133

7. NOP QCC Report Analysis

The Quality Control for CryoSat (QCC) facility performs a primary survey of data products immediately after production by the PDS and LTA processing facilities. A list of the tests which raised errors or warnings is provided below.

Product type	No. Products	No. QCC Reports	No. Valid	No. Warnings	No. Errors
SIR_NOPM1B	194	194	2	192	0
SIR_NOPR1B	120	120	0	120	0
SIR_NOPN1B	98	98	3	95	0
SIR_NOPM_2	202	202	146	56	0
SIR_NOPR_2	119	119	36	83	0
SIR_NOPN_2	97	97	39	58	0

7.1 QCC Errors

Number of QCC reports with errors: 0

Test Description Key:

Abbreviation	Test name	Details
--------------	-----------	---------

7.2 QCC Warnings

Number of QCC reports with warnings 1789

Total number of occurrences of each warning

Product Type	BCSHNCDF	MVIOEPFNCDF	MVIOEPNCDF	MVIONCDF	RBSZOPEPFNCDF	RBSZOPEPFPLRMNCDF	RBSZOPEPNCDF
SIR_NOPM1B	191	0	0	0	0	0	0
SIR_NOPM_2	0	39	42	0	48	0	39
SIR_NOPN1B	92	0	0	0	0	0	0
SIR_NOPN_2	0	7	27	3	20	23	10
SIR_NOPR1B	118	0	0	0	0	0	0
SIR_NOPR_2	0	32	48	1	24	21	6

Product Type	RLPTONCDF	RNELPOTONCDF	RPEOPFDLRMNCDF	RPEOPFDPLRMSARNCDF	RPEOPFDPLRMSINNCDF	RPEOPFDSARNCDF	RPEOPFDSINNCDF
SIR_NOPM1B	0	0	0	0	0	0	0
SIR_NOPM_2	2	1	34	0	0	0	0
SIR_NOPN1B	0	0	0	0	0	0	0
SIR_NOPN_2	28	1	0	0	20	0	29
SIR_NOPR1B	0	0	0	0	0	0	0
SIR_NOPR_2	29	3	0	50	0	56	0

Product Type	RPEOPLRMNCDF	RPEOPSARNCDF	RPEOPSINNCDF	RSSBONCDF	RSSHAOFNCDF	RSSHAOFPLRMNCDF	RSSHAONCDF
SIR_NOPM1B	0	0	0	0	0	0	0
SIR_NOPM_2	30	0	0	7	29	0	5
SIR_NOPN1B	0	0	0	0	0	0	0
SIR_NOPN_2	0	0	23	13	35	49	29
SIR_NOPR1B	0	0	0	0	0	0	0
SIR_NOPR_2	0	48	0	1	66	40	11

Product Type	RSWHOEPFNCDF	RSWHOEPFPLRMNCDF	RSWHOEPNCDF	SPHRTASCNSCDF	SPHRTASCNSCDF	SOOHIFHD	SCSTODHRNCDF
SIR_NOPM1B	0	0	0	1	1	0	0
SIR_NOPM_2	34	0	4	1	1	0	0
SIR_NOPN1B	0	0	0	0	0	0	42
SIR_NOPN_2	24	30	10	0	0	1	0
SIR_NOPR1B	0	0	0	0	0	0	120
SIR_NOPR_2	37	50	1	0	0	2	0

Test Description Key:

Abbreviation	Test name	Details
BCSHNCDF	BurstCounterStep20HzNetCDF	The burst counter should be one higher with regard to the previous burst counter
MVIOEPFNCDF	MissingValueIntOceanExcludingPolarFD2NetCDF	The value should not be a 'missing value' for surface type 0 only for latitudes between -70 and 70 degrees
MVIOEPNCDF	MissingValueIntOceanExcludingPolarNetCDF	The value should not be a 'missing value' for surface type 0 only for latitudes between -70 and 70 degrees
MVIONCDF	MissingValueIntOceanNetCDF	The value should not be a 'missing value' for surface type 0 only
RBSZOPEPFNCDF	RangeBackscatterSigmaZeroOPOceanExcludingPolarFD2NetCDF	The backscatter sigma zero should be between 700 and 7500 (or missing) for surface type = ocean for latitudes between -70 and 70 degrees
RBSZOPEPFPLRMNCDF	RangeBackscatterSigmaZeroOPOceanExcludingPolarFD2PLRMNetCDF	The backscatter sigma zero should be between 700 and 7500 (or missing) for surface type = ocean for latitudes between -70 and 70 degrees
RBSZOPEPNCDF	RangeBackscatterSigmaZeroOPOceanExcludingPolarNetCDF	The backscatter sigma zero should be between 700 and 7500 (or missing) for surface type = ocean for latitudes between -70 and 70 degrees
RLPTONCDF	RangeLongPeriodTideOceanNetCDF	The Long period tide height should be between -50mm and 50mm (or missing) for surface type = ocean - NetCDF
RNELPOTONCDF	RangeNELPOceanTideOceanNetCDF	The Non-equilibrium long period ocean loading tide height should be between -40mm and 40mm (or missing) for surface type = ocean
RPEOPFDLRMNCDF	RangePeakinessExcludingPolarOPFD2LRMNetCDF	The Peakiness should be between 0 and 6400 (or missing) for surface type = ocean for latitudes between -70 and 70 degrees

RPEOPFDPLRMSARNCDF	RangePeakinessExcludingPolarOPFD2PLRMSARNNetCDF	The Peakiness should be between 0 and 15000 (or missing) for surface type = ocean for latitudes between -70 and 70 degrees
RPEOPFDPLRMSINNCDF	RangePeakinessExcludingPolarOPFD2PLRMSINNetCDF	The Peakiness should be between 0 and 90000 (or missing) for surface type = ocean for latitudes between -70 and 70 degrees
RPEOPFDSARNCDF	RangePeakinessExcludingPolarOPFD2SARNNetCDF	The Peakiness should be between 0 and 15000 (or missing) for surface type = ocean for latitudes between -70 and 70 degrees
RPEOPFDSINNCDF	RangePeakinessExcludingPolarOPFD2SINNetCDF	The Peakiness should be between 0 and 90000 (or missing) for surface type = ocean for latitudes between -70 and 70 degrees
RPEOPLRMNCDF	RangePeakinessExcludingPolarOPLRMNetCDF	The Peakiness should be between 0 and 6400 (or missing) for surface type = ocean for latitudes between -70 and 70 degrees
RPEOPSARNCDF	RangePeakinessExcludingPolarOPSARNNetCDF	The Peakiness should be between 0 and 15000 (or missing) for surface type = ocean for latitudes between -70 and 70 degrees
RPEOPSINNCDF	RangePeakinessExcludingPolarOPSINNetCDF	The Peakiness should be between 0 and 90000 (or missing) for surface type = ocean for latitudes between -70 and 70 degrees
RSSBCONCDF	RangeSeaStateBiasCorrectionOceanNetCDF	The sea state bias correction should be between -500mm and 0mm (or missing) for surface type = ocean
RSSHAOFDNCDF	RangeSeaSurfaceHeightAnomalyOceanFD3NetCDF	The sea surface height anomaly should be between -3000mm and 3000mm (or missing) for surface type = ocean
RSSHAOFDPLRMNCDF	RangeSeaSurfaceHeightAnomalyOceanFD3PLRMNetCDF	The sea surface height anomaly should be between -3000mm and 3000mm (or missing) for surface type = ocean
RSSHAONCDF	RangeSeaSurfaceHeightAnomalyOceanNetCDF	The sea surface height anomaly should be between -3000mm and 3000mm (or missing) for surface type = ocean
RSWHOEPFDNCDF	RangeSignificantWaveHeightOceanExcludingPolarFD2NetCDF	The significant wave height should be between 0mm and 15000mm (or missing) for surface type = ocean for latitudes between -70 and 70 degrees
RSWHOEPFDPLRMNCDF	RangeSignificantWaveHeightOceanExcludingPolarFD2PLRMNetCDF	The significant wave height should be between 0mm and 15000mm (or missing) for surface type = ocean for latitudes between -70 and 70 degrees
RSWHOEPNCDF	RangeSignificantWaveHeightOceanExcludingPolarNetCDF	The significant wave height should be between 0mm and 15000mm (or missing) for surface type = ocean for latitudes between -70 and 70 degrees
SPHRTASCNSNCDF	SPH_Rel_Time_ASC_Node_Start_v2_NetCDF	Rel_Time_ASC_Node_Start mismatch (DBL ASC, rounded up to 0.1)
SPHRTASCNSNCDF	SPH_Rel_Time_ASC_Node_Stop_v2_NetCDF	Rel_Time_ASC_Node_Stop mismatch
SOOHIFHD	SameOrOneHigher1HzIndexFor20HzData	The 1 Hz index of a 20 Hz sample should be the same or 1 higher than its previous sample
SCSTODHRNCDF	SequenceCounterStepTODHRNetCDF	The sequence counter should be modulo 4 higher with regard to the previous sequence counter

7.3 Missing QCC Reports

Number of products with missing QCC reports: 0