

1. Overview


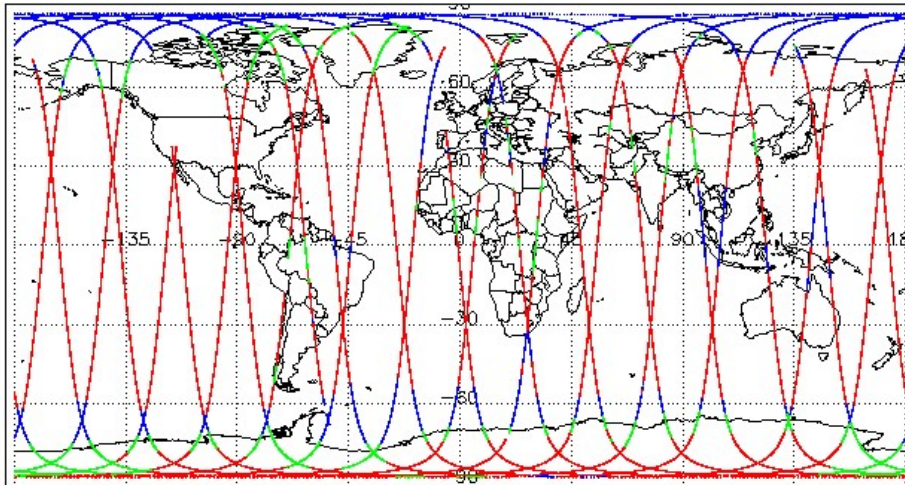
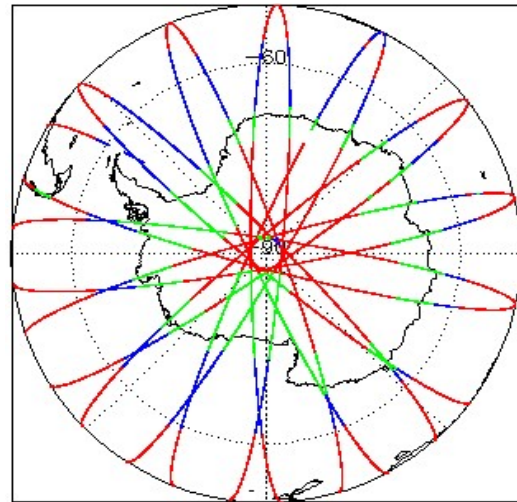
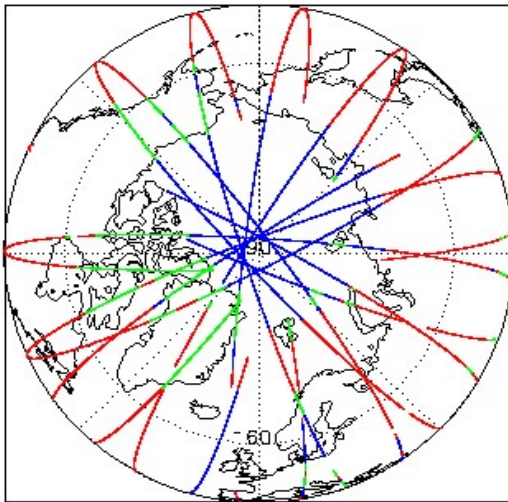
Report Production:	30-Sep-2022
Processor Used:	CryoSat Ocean Processor
Data Used:	Near Real Time Ocean Products (NOP) L1B & L2 Science Data

Check	L1 & L2
Server check: science-pds.cryosat.esa.int	Nominal
Server check: calval-pds.cryosat.esa.int	Nominal
Product Software Check	Nominal
Product Format Check	Nominal
Product Header Analysis	Nominal
Auxiliary Data File Usage Check	Nominal
Auxiliary Correction Error Check	See Section 5.4
Measurement Confidence Data Check	See Section 4.5, 4.6 and 5.5
Measurement Quality Flag Check	See Section 5.6
Ocean Retracking Quality Check	See Section 5.7
QCC Error/ Warning Check	See Section 7.2

Mission / Instrument News

27-Sep-2022	None
28-Sep-2022	None
29-Sep-2022	SIRAL unavailability from 15:35:47 to 17:21:55 due to an orbit manoeuvre

2. Global Coverage



3. Instrument Configuration

The SIRAL instrument configuration for the day of acquisition is provided below.

SIRAL instrument(s) in use:	SIRAL - A
Star Tracker(s) in use:	Star Tracker 1

4. NOP Level 1B Data Quality Check

4.1 L1B Product Format Check

Each product, retrieved and unpacked from the science server, is checked to ensure it consists of both an XML header file (.HDR) and a NetCDF product file (.nc).

Number of products with errors: 0

4.2 L1B Product Header Analysis

For all products, a series of pre-defined checks are performed on the MPH and SPH in order to identify any inconsistencies and/or errors raised by the ground-segment processing chain.

> **L1B Processing Quality HR:** The l1b_proc_flag_hr flag is currently set all L1B NOPR and NOPN products because the l1b_processing_quality_hr field is not correctly configured in the OSAR and OSARIn chains. A modification is required in the next release.

Number of products with errors: 0

4.3 L1B Auxiliary Data File Usage Check

Each product is checked for missing Data Set Descriptors with respect to a pre-determined baseline and also to check the validity of Auxiliary Data Files is correct.

> **Dynamic Atmospheric Correction:** The DAC is missing in all products because the auxiliary files required are not available in time for processing. This known and expected behaviour.

Number of products with errors: 0

4.4 L1B Auxiliary Correction Error Check

CryoSat L1B data includes a correction error flag for each measurement record. The bit value of this flag indicates any problems when set.

Number of products with errors: 0

4.5 L1B Measurement Confidence Data Check

CryoSat L1B data includes a measurement confidence flag for each measurement record. The bit value of this flag indicates any problems when set.

> **Attitude Correction Missing:** This flag is currently set in error for NOPR products due to a configuration issue. The attitude correction is not actually missing. This is being investigated and will be updated in the next SW update.

Number of products with errors: 3

Product	Test Failed	Description
CS_OFFL_SIR_NOPM1B_20220928T001941_20220928T003559_C001	Power scaling error	There is an error in the scaling of the L1B waveform for one or more records
CS_OFFL_SIR_NOPM1B_20220928T140508_20220928T144008_C001	Power scaling error	There is an error in the scaling of the L1B waveform for one or more records
CS_OFFL_SIR_NOPM1B_20220928T232907_20220928T234836_C001	Power scaling error	There is an error in the scaling of the L1B waveform for one or more records

4.6 L1B Waveform Group Data Check

CryoSat L1B data includes a waveform data flag for each measurement record. The bit value of this flag indicates any problems when set.

> **Loss of Echo Flag:** This flag is currently set for occasional products over land, but this is to be expected.

Number of products with errors: 18

Product	Test Failed	Description
CS_OFFL_SIR_NOPM1B_20220928T001941_20220928T003559_C001	Loss of Echo	The tracking echo is missing for one or more records
CS_OFFL_SIR_NOPM1B_20220928T124803_20220928T125544_C001	Loss of Echo	The tracking echo is missing for one or more records
CS_OFFL_SIR_NOPM1B_20220928T170616_20220928T171311_C001	Loss of Echo	The tracking echo is missing for one or more records
CS_OFFL_SIR_NOPM1B_20220928T232907_20220928T234836_C001	Loss of Echo	The tracking echo is missing for one or more records
CS_OFFL_SIR_NOPN1B_20220928T003936_20220928T004147_C001	Loss of Echo	The tracking echo is missing for one or more records
CS_OFFL_SIR_NOPN1B_20220928T072311_20220928T072402_C001	Loss of Echo	The tracking echo is missing for one or more records
CS_OFFL_SIR_NOPN1B_20220928T104050_20220928T104553_C001	Loss of Echo	The tracking echo is missing for one or more records
CS_OFFL_SIR_NOPN1B_20220928T121958_20220928T122106_C001	Loss of Echo	The tracking echo is missing for one or more records
CS_OFFL_SIR_NOPN1B_20220928T135914_20220928T140508_C001	Loss of Echo	The tracking echo is missing for one or more records
CS_OFFL_SIR_NOPN1B_20220928T172129_20220928T172530_C001	Loss of Echo	The tracking echo is missing for one or more records
CS_OFFL_SIR_NOPN1B_20220928T203112_20220928T203304_C001	Loss of Echo	The tracking echo is missing for one or more records
CS_OFFL_SIR_NOPN1B_20220928T230530_20220928T230727_C001	Loss of Echo	The tracking echo is missing for one or more records
CS_OFFL_SIR_NOPR1B_20220928T121418_20220928T121540_C001	Loss of Echo	The tracking echo is missing for one or more records
CS_OFFL_SIR_NOPR1B_20220928T161901_20220928T162135_C001	Loss of Echo	The tracking echo is missing for one or more records
CS_OFFL_SIR_NOPR1B_20220928T183912_20220928T184023_C001	Loss of Echo	The tracking echo is missing for one or more records
CS_OFFL_SIR_NOPR1B_20220928T185228_20220928T190022_C001	Loss of Echo	The tracking echo is missing for one or more records
CS_OFFL_SIR_NOPR1B_20220928T201926_20220928T201955_C001	Loss of Echo	The tracking echo is missing for one or more records
CS_OFFL_SIR_NOPR1B_20220928T230727_20220928T231344_C001	Loss of Echo	The tracking echo is missing for one or more records

5. NOP Level 2 Data Quality Check

5.1 L2 Product Format Check

Each product, retrieved and unpacked from the science server, is checked to ensure it consists of both an XML header file (.HDR) and a NetCDF product file (.nc).

Number of products with errors: 0

5.2 L2 Product Header Analysis

For all products, a series of pre-defined checks are performed on the MPH and SPH in order to identify any inconsistencies and/or errors raised by the ground-segment processing chain.

Number of products with errors: 0

5.3 L2 Auxiliary Data File Usage Check

Each product is checked for missing Data Set Descriptors with respect to a pre-determined baseline and also to check the validity of Auxiliary Data Files is correct.

Wind Model File Usage: This file is currently not included in all L2 products.

Number of products with errors: 0

5.4 L2 Auxiliary Correction Error Check

For all products, the auxiliary corrections within the Geophysical Group are checked for the default error value (32767).

Currently, there are some common auxiliary correction errors raised in the Level 2 products which are expected due to surface type. All common flags are summarised in the list below, followed by a table highlighting any additional issues which may arise from this test.

> **ECMWF Meteo Corrections:** Currently the following corrections are not computed over CONTINENTAL ICE: Dry Tropospheric Correction, Wet Tropospheric Correction, Inverse Barometric Correction and the U-Wind and V-Wind components of the ECMWF model wind vector. This is a known anomaly (CRYO-COP-3) and will be resolved in a future IPF update.

> **Mean Sea Surface:** The error value is currently set for products over land and sea ice, but this is to be expected.

> **Mean Dynamic Topography:** The error value is currently set for products over land and sea ice, but this is to be expected.

> **Altimetric Wind Speed Error:** The error value is currently set for products over land and sea ice, but this is to be expected.

Number of products with errors: 50

Product	Test Failed	Description
CS_OFFL_SIR_NOPM_2_20220928T001941_20220928T003559_C001	Mean Dynamic Topography (1)	There is an error with the Mean Dynamic Topography height for one or more records
CS_OFFL_SIR_NOPM_2_20220928T122318_20220928T124219_C001	Mean Dynamic Topography (1), Total Geocentric Ocean Tide (GOT)	There is an error with the Mean Dynamic Topography (solution 1) and the Total Geocentric Ocean Tide (solution 1: GOT) for one or more records
CS_OFFL_SIR_NOPM_2_20220928T204102_20220928T211602_C001	Mean Sea Surface (1), Mean Dynamic Topography (1), Total Geocentric Ocean Tide (GOT), Total Geocentric Ocean Tide (FES), Non-Equilibrium Long Period Ocean Tide	There is an error with the MSS height (solution 1), the Mean Dynamic Topography (solution 1) and the tidal corrections for one or more records
CS_OFFL_SIR_NOPN_2_20220928T003936_20220928T004147_C001	Mean Sea Surface (1), Mean Dynamic Topography (1), Total Geocentric Ocean Tide (GOT)	There is an error with the MSS height (solution 1), the Mean Dynamic Topography height (solution 1) and the Total Geocentric Ocean Tide height (solution 1: GOT) for one or more records
CS_OFFL_SIR_NOPN_2_20220928T012548_20220928T012804_C001	Mean Dynamic Topography (1)	There is an error with the Mean Dynamic Topography height for one or more records
CS_OFFL_SIR_NOPN_2_20220928T013444_20220928T013909_C001	Mean Sea Surface (1), Mean Dynamic Topography (1)	There is an error with the MSS height (solution 1) and the Mean Dynamic Topography height (solution 1) for one or more records
CS_OFFL_SIR_NOPN_2_20220928T021619_20220928T022011_C001	Mean Sea Surface (1), Mean Dynamic Topography (1)	There is an error with the MSS height (solution 1) and the Mean Dynamic Topography height (solution 1) for one or more records
CS_OFFL_SIR_NOPN_2_20220928T030606_20220928T030839_C001	Mean Sea Surface (1), Mean Dynamic Topography (1)	There is an error with the MSS height (solution 1) and the Mean Dynamic Topography height (solution 1) for one or more records
CS_OFFL_SIR_NOPN_2_20220928T031600_20220928T031743_C001	Mean Dynamic Topography (1)	There is an error with the Mean Dynamic Topography height for one or more records
CS_OFFL_SIR_NOPN_2_20220928T045501_20220928T045638_C001	Mean Dynamic Topography (1)	There is an error with the Mean Dynamic Topography height for one or more records
CS_OFFL_SIR_NOPN_2_20220928T054344_20220928T054408_C001	Mean Dynamic Topography (1)	There is an error with the Mean Dynamic Topography height for one or more records
CS_OFFL_SIR_NOPN_2_20220928T062509_20220928T062546_C001	Mean Dynamic Topography (1)	There is an error with the Mean Dynamic Topography height for one or more records
CS_OFFL_SIR_NOPN_2_20220928T063158_20220928T063515_C001	Mean Sea Surface (1), Mean Dynamic Topography (1)	There is an error with the MSS height (solution 1) and the Mean Dynamic Topography height (solution 1) for one or more records
CS_OFFL_SIR_NOPN_2_20220928T080431_20220928T080547_C001	Mean Sea Surface (1), Mean Dynamic Topography (1)	There is an error with the MSS height (solution 1) and the Mean Dynamic Topography height (solution 1) for one or more records
CS_OFFL_SIR_NOPN_2_20220928T081055_20220928T081408_C001	Mean Sea Surface (1), Mean Dynamic Topography (1), Total Geocentric Ocean Tide (GOT), Total Geocentric Ocean Tide (FES), Non-Equilibrium Long Period Ocean Tide	There is an error with the MSS height (solution 1), the Mean Dynamic Topography (solution 1) and the tidal corrections for one or more records
CS_OFFL_SIR_NOPN_2_20220928T094529_20220928T094804_C001	Mean Sea Surface (1), Mean Dynamic Topography (1)	There is an error with the MSS height (solution 1) and the Mean Dynamic Topography height (solution 1) for one or more records
CS_OFFL_SIR_NOPN_2_20220928T095000_20220928T095536_C001	Mean Sea Surface (1), Mean Dynamic Topography (1)	There is an error with the MSS height (solution 1) and the Mean Dynamic Topography height (solution 1) for one or more records
CS_OFFL_SIR_NOPN_2_20220928T104050_20220928T104553_C001	Mean Sea Surface (1), Mean Dynamic Topography (1)	There is an error with the MSS height (solution 1) and the Mean Dynamic Topography height (solution 1) for one or more records
CS_OFFL_SIR_NOPN_2_20220928T112420_20220928T112708_C001	Mean Sea Surface (1), Mean Dynamic Topography (1)	There is an error with the MSS height (solution 1) and the Mean Dynamic Topography height (solution 1) for one or more records
CS_OFFL_SIR_NOPN_2_20220928T121958_20220928T122106_C001	Mean Sea Surface (1), Mean Dynamic Topography (1)	There is an error with the MSS height (solution 1) and the Mean Dynamic Topography height (solution 1) for one or more records
CS_OFFL_SIR_NOPN_2_20220928T125544_20220928T125728_C001	Mean Dynamic Topography (1), Total Geocentric Ocean Tide (FES), Non-Equilibrium Long Period Ocean Tide	There is an error with the Mean Dynamic Topography (solution 1), the Total Geocentric Ocean Tide (solution 2: FES) and the Non-Equilibrium Long Period Ocean Tide for one or more records
CS_OFFL_SIR_NOPN_2_20220928T130258_20220928T130510_C001	Mean Dynamic Topography (1)	There is an error with the Mean Dynamic Topography height for one or more records
CS_OFFL_SIR_NOPN_2_20220928T135914_20220928T140508_C001	Mean Sea Surface (1), Mean Dynamic Topography (1), Total Geocentric Ocean Tide (GOT)	There is an error with the MSS height (solution 1), the Mean Dynamic Topography height (solution 1) and the Total Geocentric Ocean Tide height (solution 1: GOT) for one or more records
CS_OFFL_SIR_NOPN_2_20220928T145159_20220928T145426_C001	Mean Dynamic Topography (1)	There is an error with the Mean Dynamic Topography height for one or more records
CS_OFFL_SIR_NOPN_2_20220928T162135_20220928T162314_C001	Mean Dynamic Topography (1)	There is an error with the Mean Dynamic Topography height for one or more records

CS_OFFL_SIR_NOPN_2_20220928T172129_20220928T172530_C001	Mean Dynamic Topography (1)	There is an error with the Mean Dynamic Topography height for one or more records
CS_OFFL_SIR_NOPN_2_20220928T180143_20220928T180512_C001	Mean Sea Surface (1), Mean Dynamic Topography (1)	There is an error with the MSS height (solution 1) and the Mean Dynamic Topography height (solution 1) for one or more records
CS_OFFL_SIR_NOPN_2_20220928T194053_20220928T194414_C001	Mean Sea Surface (1), Mean Dynamic Topography (1)	There is an error with the MSS height (solution 1) and the Mean Dynamic Topography height (solution 1) for one or more records
CS_OFFL_SIR_NOPN_2_20220928T203112_20220928T203304_C001	Mean Sea Surface (1), Mean Dynamic Topography (1), Total Geocentric Ocean Tide (GOT)	There is an error with the MSS height (solution 1), the Mean Dynamic Topography height (solution 1) and the Total Geocentric Ocean Tide height (solution 1: GOT) for one or more records
CS_OFFL_SIR_NOPN_2_20220928T212829_20220928T212938_C001	Mean Dynamic Topography (1)	There is an error with the Mean Dynamic Topography height for one or more records
CS_OFFL_SIR_NOPN_2_20220928T230530_20220928T230727_C001	Mean Sea Surface (1), Mean Dynamic Topography (1)	There is an error with the MSS height (solution 1) and the Mean Dynamic Topography height (solution 1) for one or more records
CS_OFFL_SIR_NOPN_2_20220928T234908_20220928T235125_C001	Mean Sea Surface (1), Mean Dynamic Topography (1)	There is an error with the MSS height (solution 1) and the Mean Dynamic Topography height (solution 1) for one or more records
CS_OFFL_SIR_NOPR_2_20220928T004147_20220928T004846_C001	Mean Sea Surface (1), Mean Dynamic Topography (1)	There is an error with the MSS height (solution 1) and the Mean Dynamic Topography height (solution 1) for one or more records
CS_OFFL_SIR_NOPR_2_20220928T022011_20220928T022524_C001	Mean Sea Surface (1), Mean Dynamic Topography (1)	There is an error with the MSS height (solution 1) and the Mean Dynamic Topography height (solution 1) for one or more records
CS_OFFL_SIR_NOPR_2_20220928T022558_20220928T022734_C001	Mean Dynamic Topography (1)	There is an error with the Mean Dynamic Topography height for one or more records
CS_OFFL_SIR_NOPR_2_20220928T035756_20220928T040532_C001	Mean Sea Surface (1), Mean Dynamic Topography (1)	There is an error with the MSS height (solution 1) and the Mean Dynamic Topography height (solution 1) for one or more records
CS_OFFL_SIR_NOPR_2_20220928T053613_20220928T054344_C001	Mean Sea Surface (1), Mean Dynamic Topography (1)	There is an error with the MSS height (solution 1) and the Mean Dynamic Topography height (solution 1) for one or more records
CS_OFFL_SIR_NOPR_2_20220928T055257_20220928T055452_C001	Mean Dynamic Topography (1)	There is an error with the Mean Dynamic Topography height for one or more records
CS_OFFL_SIR_NOPR_2_20220928T111928_20220928T112419_C001	Mean Sea Surface (1)	There is an error with the MSS height (solution 1) for one or more records
CS_OFFL_SIR_NOPR_2_20220928T121315_20220928T121417_C001	Mean Dynamic Topography (1)	There is an error with the Mean Dynamic Topography height for one or more records
CS_OFFL_SIR_NOPR_2_20220928T121418_20220928T121540_C001	Mean Dynamic Topography (1)	There is an error with the Mean Dynamic Topography height for one or more records
CS_OFFL_SIR_NOPR_2_20220928T121540_20220928T121958_C001	Mean Sea Surface (1), Mean Dynamic Topography (1)	There is an error with the MSS height (solution 1) and the Mean Dynamic Topography height (solution 1) for one or more records
CS_OFFL_SIR_NOPR_2_20220928T153433_20220928T153929_C001	Mean Sea Surface (1), Mean Dynamic Topography (1)	There is an error with the MSS height (solution 1) and the Mean Dynamic Topography height (solution 1) for one or more records
CS_OFFL_SIR_NOPR_2_20220928T171311_20220928T172129_C001	Mean Sea Surface (1), Mean Dynamic Topography (1)	There is an error with the MSS height (solution 1) and the Mean Dynamic Topography height (solution 1) for one or more records
CS_OFFL_SIR_NOPR_2_20220928T185228_20220928T190022_C001	Mean Sea Surface (1), Mean Dynamic Topography (1)	There is an error with the MSS height (solution 1) and the Mean Dynamic Topography height (solution 1) for one or more records
CS_OFFL_SIR_NOPR_2_20220928T203304_20220928T204014_C001	Mean Sea Surface (1), Mean Dynamic Topography (1)	There is an error with the MSS height (solution 1) and the Mean Dynamic Topography height (solution 1) for one or more records
CS_OFFL_SIR_NOPR_2_20220928T221210_20220928T221932_C001	Mean Sea Surface (1), Mean Dynamic Topography (1)	There is an error with the MSS height (solution 1) and the Mean Dynamic Topography height (solution 1) for one or more records
CS_OFFL_SIR_NOPR_2_20220928T232653_20220928T232907_C001	Mean Sea Surface (1), Mean Dynamic Topography (1), Total Geocentric Ocean Tide (GOT)	There is an error with the MSS height (solution 1), the Mean Dynamic Topography height (solution 1) and the Total Geocentric Ocean Tide height (solution 1: GOT) for one or more records
CS_OFFL_SIR_NOPR_2_20220928T235125_20220928T235524_C001	Mean Sea Surface (1), Mean Dynamic Topography (1)	There is an error with the MSS height (solution 1) and the Mean Dynamic Topography height (solution 1) for one or more records
CS_OFFL_SIR_NOPR_2_20220928T235524_20220928T235841_C001	Mean Dynamic Topography (1)	There is an error with the Mean Dynamic Topography height for one or more records

5.5 L2 Measurement Confidence Data Check

CryoSat L2 data includes a measurement confidence flag for each 20 Hz measurement record. The bit value of this flag indicates any problems when set.

Number of products with errors: 3

Product	Test Failed	Description
CS_OFFL_SIR_NOPM_2_20220928T001941_20220928T003559_C001	Power scaling error	There is an error in the scaling of the L2 waveform for one or more records
CS_OFFL_SIR_NOPM_2_20220928T140508_20220928T144008_C001	Power scaling error	There is an error in the scaling of the L2 waveform for one or more records
CS_OFFL_SIR_NOPM_2_20220928T232907_20220928T234836_C001	Power scaling error	There is an error in the scaling of the L2 waveform for one or more records

5.6 L2 Measurement Quality Flag Check

L2 Quality Flags (20 Hz)

CryoSat L2 data includes Quality Flags for each 20 Hz, 20 Hz PLRM and 1 Hz measurement record. The bit value of this flag indicates any problems when set.

Currently, there are several common flags raised in the Level 2 products, which are summarised below. The table provides the full list of products flagged.

> **Ocean Altimeter Range, SSHA, SWH and Backscatter Quality Flags:** These flags are currently set for some records over ocean.

> **OCOG Altimeter Range and Backscatter Quality Flags:** These flags are currently set for some records over continental ice.

Number of products with errors: 82

Product	Test Failed	Description
CS_OFFL_SIR_NOPM_2_20220928T000306_20220928T001047_C001	Ocean Altimeter Range, SSHA, SWH and Backscatter Quality, OCOG Altimeter Range and Backscatter Quality	The Ocean Altimeter Range, SSHA, SWH and Backscatter Quality Flags and the OCOG Altimeter Range and Backscatter Quality Flags have been set for one or more records
CS_OFFL_SIR_NOPM_2_20220928T001941_20220928T003559_C001	Ocean Altimeter Range, SSHA, SWH and Backscatter Quality, OCOG Altimeter Range and Backscatter Quality	The Ocean Altimeter Range, SSHA, SWH and Backscatter Quality Flags and the OCOG Altimeter Range and Backscatter Quality Flags have been set for one or more records
CS_OFFL_SIR_NOPM_2_20220928T003854_20220928T003936_C001	Ocean Altimeter Range, SSHA, SWH and Backscatter Quality, OCOG Altimeter Range and Backscatter Quality	The Ocean Altimeter Range, SSHA, SWH and Backscatter Quality Flags and the OCOG Altimeter Range and Backscatter Quality Flags have been set for one or more records
CS_OFFL_SIR_NOPM_2_20220928T011038_20220928T012425_C001	Ocean Altimeter Range, SSHA, SWH and Backscatter Quality, OCOG Altimeter Range and Backscatter Quality	The Ocean Altimeter Range, SSHA, SWH and Backscatter Quality Flags and the OCOG Altimeter Range and Backscatter Quality Flags have been set for one or more records
CS_OFFL_SIR_NOPM_2_20220928T012805_20220928T013254_C001	OCOG Altimeter Range Quality, OCOG Backscatter Quality	The OCOG Altimeter Range and Backscatter Quality Flags have been set for one or more records
CS_OFFL_SIR_NOPM_2_20220928T014049_20220928T020238_C001	Ocean Altimeter Range, SSHA, SWH and Backscatter Quality, OCOG Altimeter Range and Backscatter Quality	The Ocean Altimeter Range, SSHA, SWH and Backscatter Quality Flags and the OCOG Altimeter Range and Backscatter Quality Flags have been set for one or more records
CS_OFFL_SIR_NOPM_2_20220928T020240_20220928T021438_C001	Ocean Altimeter Range, SSHA, SWH and Backscatter Quality, OCOG Altimeter Range and Backscatter Quality	The Ocean Altimeter Range, SSHA, SWH and Backscatter Quality Flags and the OCOG Altimeter Range and Backscatter Quality Flags have been set for one or more records
CS_OFFL_SIR_NOPM_2_20220928T024101_20220928T030150_C001	Ocean Altimeter Range, SSHA, SWH and Backscatter Quality, OCOG Altimeter Range and Backscatter Quality	The Ocean Altimeter Range, SSHA, SWH and Backscatter Quality Flags and the OCOG Altimeter Range and Backscatter Quality Flags have been set for one or more records
CS_OFFL_SIR_NOPM_2_20220928T030237_20220928T030311_C001	Ocean Altimeter Range, SSHA, SWH and Backscatter Quality, OCOG Altimeter Range and Backscatter Quality	The Ocean Altimeter Range, SSHA, SWH and Backscatter Quality Flags and the OCOG Altimeter Range and Backscatter Quality Flags have been set for one or more records
CS_OFFL_SIR_NOPM_2_20220928T030839_20220928T031210_C001	OCOG Altimeter Range Quality, OCOG Backscatter Quality	The OCOG Altimeter Range and Backscatter Quality Flags have been set for one or more records
CS_OFFL_SIR_NOPM_2_20220928T031233_20220928T031600_C001	OCOG Altimeter Range Quality, OCOG Backscatter Quality	The OCOG Altimeter Range and Backscatter Quality Flags have been set for one or more records
CS_OFFL_SIR_NOPM_2_20220928T031936_20220928T034725_C001	Ocean Altimeter Range, SSHA, SWH and Backscatter Quality, OCOG Altimeter Range and Backscatter Quality	The Ocean Altimeter Range, SSHA, SWH and Backscatter Quality Flags and the OCOG Altimeter Range and Backscatter Quality Flags have been set for one or more records
CS_OFFL_SIR_NOPM_2_20220928T041646_20220928T044253_C001	Ocean Altimeter Range, SSHA, SWH and Backscatter Quality, OCOG Altimeter Range and Backscatter Quality	The Ocean Altimeter Range, SSHA, SWH and Backscatter Quality Flags and the OCOG Altimeter Range and Backscatter Quality Flags have been set for one or more records
CS_OFFL_SIR_NOPM_2_20220928T044627_20220928T045125_C001	OCOG Altimeter Range Quality, OCOG Backscatter Quality	The OCOG Altimeter Range and Backscatter Quality Flags have been set for one or more records
CS_OFFL_SIR_NOPM_2_20220928T045133_20220928T045501_C001	OCOG Altimeter Range Quality, OCOG Backscatter Quality	The OCOG Altimeter Range and Backscatter Quality Flags have been set for one or more records
CS_OFFL_SIR_NOPM_2_20220928T045922_20220928T053301_C001	Ocean Altimeter Range, SSHA, SWH and Backscatter Quality, OCOG Altimeter Range and Backscatter Quality	The Ocean Altimeter Range, SSHA, SWH and Backscatter Quality Flags and the OCOG Altimeter Range and Backscatter Quality Flags have been set for one or more records
CS_OFFL_SIR_NOPM_2_20220928T054425_20220928T055146_C001	Ocean Altimeter Range, SSHA, SWH and Backscatter Quality, OCOG Altimeter Range and Backscatter Quality	The Ocean Altimeter Range, SSHA, SWH and Backscatter Quality Flags and the OCOG Altimeter Range and Backscatter Quality Flags have been set for one or more records
CS_OFFL_SIR_NOPM_2_20220928T061816_20220928T061937_C001	Ocean Altimeter Range, SSHA, SWH and Backscatter Quality, OCOG Altimeter Range and Backscatter Quality	The Ocean Altimeter Range, SSHA, SWH and Backscatter Quality Flags and the OCOG Altimeter Range and Backscatter Quality Flags have been set for one or more records
CS_OFFL_SIR_NOPM_2_20220928T062627_20220928T063158_C001	OCOG Altimeter Range Quality, OCOG Backscatter Quality	The OCOG Altimeter Range and Backscatter Quality Flags have been set for one or more records
CS_OFFL_SIR_NOPM_2_20220928T063928_20220928T071409_C001	Ocean Altimeter Range, SSHA, SWH and Backscatter Quality, OCOG Altimeter Range and Backscatter Quality	The Ocean Altimeter Range, SSHA, SWH and Backscatter Quality Flags and the OCOG Altimeter Range and Backscatter Quality Flags have been set for one or more records
CS_OFFL_SIR_NOPM_2_20220928T071441_20220928T071514_C001	Ocean Altimeter Range, SSHA, SWH and Backscatter Quality, OCOG Altimeter Range and Backscatter Quality	The Ocean Altimeter Range, SSHA, SWH and Backscatter Quality Flags and the OCOG Altimeter Range and Backscatter Quality Flags have been set for one or more records
CS_OFFL_SIR_NOPM_2_20220928T072402_20220928T072617_C001	Ocean Altimeter Range, SSHA, SWH and Backscatter Quality, OCOG Altimeter Range and Backscatter Quality	The Ocean Altimeter Range, SSHA, SWH and Backscatter Quality Flags and the OCOG Altimeter Range and Backscatter Quality Flags have been set for one or more records

CS_OFFL_SIR_NOPN_2_20220928T001502_20220928T001518_C001	OCOG Altimeter Range Quality, OCOG Backscatter Quality	The OCOG Altimeter Range and Backscatter Quality Flags have been set for one or more records
CS_OFFL_SIR_NOPN_2_20220928T021438_20220928T021448_C001	OCOG Altimeter Range Quality, OCOG Backscatter Quality	The OCOG Altimeter Range and Backscatter Quality Flags have been set for one or more records
CS_OFFL_SIR_NOPN_2_20220928T022524_20220928T022558_C001	Ocean Altimeter Range, SSHA, SWH and Backscatter Quality, OCOG Altimeter Range and Backscatter Quality	The Ocean Altimeter Range, SSHA, SWH and Backscatter Quality Flags and the OCOG Altimeter Range and Backscatter Quality Flags have been set for one or more records
CS_OFFL_SIR_NOPN_2_20220928T054344_20220928T054408_C001	Ocean Altimeter Range, SSHA, SWH and Backscatter Quality, OCOG Altimeter Range and Backscatter Quality	The Ocean Altimeter Range, SSHA, SWH and Backscatter Quality Flags and the OCOG Altimeter Range and Backscatter Quality Flags have been set for one or more records
CS_OFFL_SIR_NOPN_2_20220928T144559_20220928T144631_C001	OCOG Altimeter Range Quality, OCOG Backscatter Quality	The OCOG Altimeter Range and Backscatter Quality Flags have been set for one or more records
CS_OFFL_SIR_NOPR_2_20220928T000206_20220928T000306_C001	Ocean Altimeter Range, SSHA, SWH and Backscatter Quality, OCOG Altimeter Range and Backscatter Quality	The Ocean Altimeter Range, SSHA, SWH and Backscatter Quality Flags and the OCOG Altimeter Range and Backscatter Quality Flags have been set for one or more records
CS_OFFL_SIR_NOPR_2_20220928T001047_20220928T001106_C001	OCOG Altimeter Range Quality, OCOG Backscatter Quality	The OCOG Altimeter Range and Backscatter Quality Flags have been set for one or more records
CS_OFFL_SIR_NOPR_2_20220928T101420_20220928T101901_C001	Ocean Altimeter Range, SSHA, SWH and Backscatter Quality, OCOG Altimeter Range and Backscatter Quality	The Ocean Altimeter Range, SSHA, SWH and Backscatter Quality Flags and the OCOG Altimeter Range and Backscatter Quality Flags have been set for one or more records

L2 Quality Flags (20 Hz PLRM)

Currently, there are several common flags raised in the Level 2 products, which are summarised below. The table provides the full list of products flagged.

> **Ocean Altimeter Range, SSHA, SWH and Backscatter PLRM Quality Flags:** These flags are currently set for occasional records over sea ice.

> **OCOG Altimeter Range and Backscatter PLRM Quality Flags:** These flags are currently set for occasional records over continental ice.

Number of products with errors: 82

Product	Test Failed	Description
CS_OFFL_SIR_NOPN_2_20220928T001502_20220928T001518_C001	OCOG Altimeter Range Quality PLRM, OCOG Backscatter Quality	The OCOG Range and Backscatter Quality Flags have been set for one or more records
CS_OFFL_SIR_NOPN_2_20220928T001622_20220928T001909_C001	OCOG Altimeter Range Quality PLRM, OCOG Backscatter Quality	The OCOG Range and Backscatter Quality Flags have been set for one or more records
CS_OFFL_SIR_NOPN_2_20220928T001909_20220928T001941_C001	OCOG Altimeter Range Quality PLRM, OCOG Backscatter Quality	The OCOG Range and Backscatter Quality Flags have been set for one or more records
CS_OFFL_SIR_NOPN_2_20220928T003559_20220928T003854_C001	OCOG Altimeter Range Quality PLRM, OCOG Backscatter Quality	The OCOG Range and Backscatter Quality Flags have been set for one or more records
CS_OFFL_SIR_NOPN_2_20220928T003936_20220928T004147_C001	OCOG Altimeter Range Quality PLRM, OCOG Backscatter Quality	The OCOG Range and Backscatter Quality Flags have been set for one or more records
CS_OFFL_SIR_NOPN_2_20220928T013444_20220928T013909_C001	OCOG Altimeter Range Quality PLRM, OCOG Backscatter Quality	The OCOG Range and Backscatter Quality Flags have been set for one or more records
CS_OFFL_SIR_NOPN_2_20220928T021619_20220928T022011_C001	Ocean Altimeter Range, SSHA, SWH and Backscatter Quality PLRM, OCOG Altimeter Range and Backscatter Quality PLRM	The Ocean Altimeter Range, SSHA, SWH and Backscatter Quality Flags and the OCOG Altimeter Range and Backscatter Quality Flags have been set for one or more records
CS_OFFL_SIR_NOPN_2_20220928T023725_20220928T024029_C001	OCOG Altimeter Range Quality PLRM, OCOG Backscatter Quality	The OCOG Range and Backscatter Quality Flags have been set for one or more records
CS_OFFL_SIR_NOPN_2_20220928T030606_20220928T030839_C001	Ocean Altimeter Range, SSHA, SWH and Backscatter Quality PLRM, OCOG Altimeter Range and Backscatter Quality PLRM	The Ocean Altimeter Range, SSHA, SWH and Backscatter Quality Flags and the OCOG Altimeter Range and Backscatter Quality Flags have been set for one or more records
CS_OFFL_SIR_NOPN_2_20220928T031600_20220928T031743_C001	Ocean Altimeter Range, SSHA, SWH and Backscatter Quality PLRM, OCOG Altimeter Range and Backscatter Quality PLRM	The Ocean Altimeter Range, SSHA, SWH and Backscatter Quality Flags and the OCOG Altimeter Range and Backscatter Quality Flags have been set for one or more records
CS_OFFL_SIR_NOPN_2_20220928T044459_20220928T044507_C001	Ocean Altimeter Range, SSHA, SWH and Backscatter Quality PLRM, OCOG Altimeter Range and Backscatter Quality PLRM	The Ocean Altimeter Range, SSHA, SWH and Backscatter Quality Flags and the OCOG Altimeter Range and Backscatter Quality Flags have been set for one or more records
CS_OFFL_SIR_NOPN_2_20220928T044507_20220928T044627_C001	Ocean Altimeter Range, SSHA, SWH and Backscatter Quality PLRM, OCOG Altimeter Range and Backscatter Quality PLRM	The Ocean Altimeter Range, SSHA, SWH and Backscatter Quality Flags and the OCOG Altimeter Range and Backscatter Quality Flags have been set for one or more records
CS_OFFL_SIR_NOPN_2_20220928T045501_20220928T045638_C001	Ocean Altimeter Range, SSHA, SWH and Backscatter Quality PLRM, OCOG Altimeter Range and Backscatter Quality PLRM	The Ocean Altimeter Range, SSHA, SWH and Backscatter Quality Flags and the OCOG Altimeter Range and Backscatter Quality Flags have been set for one or more records
CS_OFFL_SIR_NOPN_2_20220928T053301_20220928T053421_C001	Ocean Altimeter Range, SSHA, SWH and Backscatter Quality PLRM, OCOG Altimeter Range and Backscatter Quality PLRM	The Ocean Altimeter Range, SSHA, SWH and Backscatter Quality Flags and the OCOG Altimeter Range and Backscatter Quality Flags have been set for one or more records
CS_OFFL_SIR_NOPN_2_20220928T053505_20220928T053613_C001	OCOG Altimeter Range Quality PLRM, OCOG Backscatter Quality	The OCOG Range and Backscatter Quality Flags have been set for one or more records

CS_OFFL_SIR_NOPR_2_20220928T163324_20220928T163529_C001	Ocean Altimeter Range, SSHA, SWH and Backscatter Quality PLRM, OCOG Altimeter Range and Backscatter Quality PLRM	The Ocean Altimeter Range, SSHA, SWH and Backscatter Quality Flags and the OCOG Altimeter Range and Backscatter Quality Flags have been set for one or more records
CS_OFFL_SIR_NOPR_2_20220928T171311_20220928T172129_C001	Ocean Altimeter Range, SSHA, SWH and Backscatter Quality PLRM, OCOG Altimeter Range and Backscatter Quality PLRM	The Ocean Altimeter Range, SSHA, SWH and Backscatter Quality Flags and the OCOG Altimeter Range and Backscatter Quality Flags have been set for one or more records
CS_OFFL_SIR_NOPR_2_20220928T175701_20220928T180143_C001	Ocean Altimeter Range, SSHA, SWH and Backscatter Quality PLRM, OCOG Altimeter Range and Backscatter Quality PLRM	The Ocean Altimeter Range, SSHA, SWH and Backscatter Quality Flags and the OCOG Altimeter Range and Backscatter Quality Flags have been set for one or more records
CS_OFFL_SIR_NOPR_2_20220928T181830_20220928T182135_C001	OCOG Altimeter Range Quality PLRM, OCOG Backscatter Quality	The OCOG Range and Backscatter Quality Flags have been set for one or more records
CS_OFFL_SIR_NOPR_2_20220928T184525_20220928T184818_C001	OCOG Altimeter Range Quality PLRM, OCOG Backscatter Quality	The OCOG Range and Backscatter Quality Flags have been set for one or more records
CS_OFFL_SIR_NOPR_2_20220928T185228_20220928T190022_C001	Ocean Altimeter Range, SSHA, SWH and Backscatter Quality PLRM, OCOG Altimeter Range and Backscatter Quality PLRM	The Ocean Altimeter Range, SSHA, SWH and Backscatter Quality Flags and the OCOG Altimeter Range and Backscatter Quality Flags have been set for one or more records
CS_OFFL_SIR_NOPR_2_20220928T190225_20220928T190338_C001	OCOG Altimeter Range Quality PLRM, OCOG Backscatter Quality	The OCOG Range and Backscatter Quality Flags have been set for one or more records
CS_OFFL_SIR_NOPR_2_20220928T193715_20220928T194053_C001	Ocean Altimeter Range, SSHA, SWH and Backscatter Quality PLRM, OCOG Altimeter Range and Backscatter Quality PLRM	The Ocean Altimeter Range, SSHA, SWH and Backscatter Quality Flags and the OCOG Altimeter Range and Backscatter Quality Flags have been set for one or more records
CS_OFFL_SIR_NOPR_2_20220928T195052_20220928T195455_C001	Ocean Altimeter Range, SSHA, SWH and Backscatter Quality PLRM, OCOG Altimeter Range and Backscatter Quality PLRM	The Ocean Altimeter Range, SSHA, SWH and Backscatter Quality Flags and the OCOG Altimeter Range and Backscatter Quality Flags have been set for one or more records
CS_OFFL_SIR_NOPR_2_20220928T203304_20220928T204014_C001	Ocean Altimeter Range, SSHA, SWH and Backscatter Quality PLRM, OCOG Altimeter Range and Backscatter Quality PLRM	The Ocean Altimeter Range, SSHA, SWH and Backscatter Quality Flags and the OCOG Altimeter Range and Backscatter Quality Flags have been set for one or more records
CS_OFFL_SIR_NOPR_2_20220928T212938_20220928T213346_C001	Ocean Altimeter Range, SSHA, SWH and Backscatter Quality PLRM, OCOG Altimeter Range and Backscatter Quality PLRM	The Ocean Altimeter Range, SSHA, SWH and Backscatter Quality Flags and the OCOG Altimeter Range and Backscatter Quality Flags have been set for one or more records
CS_OFFL_SIR_NOPR_2_20220928T221210_20220928T221932_C001	Ocean Altimeter Range, SSHA, SWH and Backscatter Quality PLRM, OCOG Altimeter Range and Backscatter Quality PLRM	The Ocean Altimeter Range, SSHA, SWH and Backscatter Quality Flags and the OCOG Altimeter Range and Backscatter Quality Flags have been set for one or more records
CS_OFFL_SIR_NOPR_2_20220928T230727_20220928T231344_C001	Ocean Altimeter Range, SSHA, SWH and Backscatter Quality PLRM, OCOG Altimeter Range and Backscatter Quality PLRM	The Ocean Altimeter Range, SSHA, SWH and Backscatter Quality Flags and the OCOG Altimeter Range and Backscatter Quality Flags have been set for one or more records
CS_OFFL_SIR_NOPR_2_20220928T232653_20220928T232907_C001	OCOG Altimeter Range Quality PLRM, OCOG Backscatter Quality	The OCOG Range and Backscatter Quality Flags have been set for one or more records
CS_OFFL_SIR_NOPR_2_20220928T235125_20220928T235524_C001	Ocean Altimeter Range, SSHA, SWH and Backscatter Quality PLRM, OCOG Altimeter Range and Backscatter Quality PLRM	The Ocean Altimeter Range, SSHA, SWH and Backscatter Quality Flags and the OCOG Altimeter Range and Backscatter Quality Flags have been set for one or more records

L2 Quality Flags (1 Hz & 1 Hz PLRM)

Currently, there are several common flags raised in the Level 2 products, which are summarised below.

> 1 Hz and 1 Hz Ocean SSHA Quality Flags: These flags are currently set for products over sea ice, which is to be expected.

Number of products with errors: 168

5.7 L2 Ocean Retracking Quality Check

L2 Retracking Flags (20 Hz)

CryoSat L2 data includes an ocean retracking quality flag for each 20 Hz measurement record. The bit value of this flag indicates any problems when set.

> Ocean Retracking Quality Flag: This flag is currently set for products falling at ocean/ land boundaries, but this is expected.

Number of products with errors: 58

L2 Retracking Flags (20 Hz PLRM)

CryoSat L2 data includes an ocean retracking quality flag for each 20 Hz PLRM measurement record. The bit value of this flag indicates any problems when set.

> Ocean Retracking Quality Flag (PLRM): This flag is currently set for products NOPR and NOPN products over sea ice, but this is to be expected.

Number of products with errors: 122

7. NOP QCC Report Analysis

The Quality Control for CryoSat (QCC) facility performs a primary survey of data products immediately after production by the PDS and LTA processing facilities. A list of the tests which raised errors or warnings is provided below.

Product type	No. Products	No. QCC Reports	No. Valid	No. Warnings	No. Errors
SIR_NOPM1B	135	135	5	130	0
SIR_NOPR1B	87	87	0	87	0
SIR_NOPN1B	95	95	3	92	0
SIR_NOPM_2	139	139	89	50	0
SIR_NOPR_2	87	87	21	66	0
SIR_NOPN_2	95	95	41	54	0

7.1 QCC Errors

Number of QCC reports with errors: 0

7.2 QCC Warnings

Number of QCC reports with warnings

1581

Total number of occurrences of each warning

Product Type	BCSHNCDF	MVIOEPFNCDF	MVIOEPNCDF	MVIONCDF	RBSZOPEPFNCDF	RBSZOPEPDLRMNCDF	RBSZOPEPNCDF
SIR_NOPM1B	130	0	0	0	0	0	0
SIR_NOPM_2	0	40	40	2	38	0	35
SIR_NOPN1B	91	0	0	0	0	0	0
SIR_NOPN_2	0	4	24	5	19	23	15
SIR_NOPR1B	83	0	0	0	0	0	0
SIR_NOPR_2	0	38	40	1	40	34	14

Product Type	RNELPOTONCDF	RPEOPFDLRMNCDF	RPEOPFDPLRMSARNCDF	RPEOPFDPLRMSINNCDF	RPEOPFDSARNCDF	RPEOPFDSINNCDF	RPEOPLRMNCDF
SIR_NOPM1B	0	0	0	0	0	0	0
SIR_NOPM_2	1	35	0	0	0	0	32
SIR_NOPN1B	0	0	0	0	0	0	0
SIR_NOPN_2	0	0	0	18	0	25	0
SIR_NOPR1B	0	0	0	0	0	0	0
SIR_NOPR_2	1	0	39	0	47	0	0

Product Type	RPEOPSARNCDF	RPEOPSINNCDF	RSSBCONCDF	RSSHAOFDNCDF	RSSHAOFDPLRMNCDF	RSSHAONCDF	RSWHOEPFNCDF
SIR_NOPM1B	0	0	0	0	0	0	0
SIR_NOPM_2	0	0	11	29	0	5	36
SIR_NOPN1B	0	0	0	0	0	0	0
SIR_NOPN_2	0	23	24	39	48	24	20
SIR_NOPR1B	0	0	0	0	0	0	0
SIR_NOPR_2	38	0	2	56	42	12	38

Product Type	RSWHOEPDPLRMNCDF	RSWHOEPNCDF	SPHRTASCNSNCDF	SOOHIFHD	SCSTODHRNCDF	SCSTODNCDF	-
SIR_NOPM1B	0	0	0	0	0	0	
SIR_NOPM_2	0	6	0	0	0	0	
SIR_NOPN1B	0	0	0	0	40	0	
SIR_NOPN_2	25	9	0	1	0	0	
SIR_NOPR1B	0	0	1	0	87	5	
SIR_NOPR_2	42	3	0	1	0	0	

Test Description Key:

Abbreviation	Test name	Details
BCSHNCDF	BurstCounterStep20HzNetCDF	The burst counter should be one higher with regard to the previous burst counter
MVIOEPFNCDF	MissingValueIntOceanExcludingPolarFD2NetCDF	The value should not be a 'missing value' for surface type 0 only for latitudes between -70 and 70 degrees
MVIOEPNCDF	MissingValueIntOceanExcludingPolarNetCDF	The value should not be a 'missing value' for surface type 0 only for latitudes between -70 and 70 degrees
MVIONCDF	MissingValueIntOceanNetCDF	The value should not be a 'missing value' for surface type 0 only
RBSZOPEPFNCDF	RangeBackscatterSigmaZeroOPOceanExcludingPolarFD2NetCDF	The backscatter sigma zero should be between 700 and 7500 (or missing) for surface type = ocean for latitudes between -70 and 70 degrees
RBSZOPEPDLRMNCDF	RangeBackscatterSigmaZeroOPOceanExcludingPolarFD2PLRMNetCDF	The backscatter sigma zero should be between 700 and 7500 (or missing) for surface type = ocean for latitudes between -70 and 70 degrees
RBSZOPEPNCDF	RangeBackscatterSigmaZeroOPOceanExcludingPolarNetCDF	The backscatter sigma zero should be between 700 and 7500 (or missing) for surface type = ocean for latitudes between -70 and 70 degrees
RNELPOTONCDF	RangeNELPOceanTideOceanNetCDF	The Non-equilibrium long period ocean loading tide height should be between -40mm and 40mm (or missing) for surface type = ocean
RPEOPFDLRMNCDF	RangePeakinessExcludingPolarOPFD2LRMNetCDF	The Peakiness should be between 0 and 6400 (or missing) for surface type = ocean for latitudes between -70 and 70 degrees
RPEOPFDPLRMSARNCDF	RangePeakinessExcludingPolarOPFD2PLRMSARNetCDF	The Peakiness should be between 0 and 15000 (or missing) for surface type = ocean for latitudes between -70 and 70 degrees
RPEOPFDPLRMSINNCDF	RangePeakinessExcludingPolarOPFD2PLRMSINNetCDF	The Peakiness should be between 0 and 90000 (or missing) for surface type = ocean for latitudes between -70 and 70 degrees
RPEOPFDSARNCDF	RangePeakinessExcludingPolarOPFD2SARNetCDF	The Peakiness should be between 0 and 15000 (or missing) for surface type = ocean for latitudes between -70 and 70 degrees
RPEOPFDSINNCDF	RangePeakinessExcludingPolarOPFD2SINNetCDF	The Peakiness should be between 0 and 90000 (or missing) for surface type = ocean for latitudes between -70 and 70 degrees
RPEOPLRMNCDF	RangePeakinessExcludingPolarOPLRMNetCDF	The Peakiness should be between 0 and 6400 (or missing) for surface type = ocean for latitudes between -70 and 70 degrees
RPEOPSARNCDF	RangePeakinessExcludingPolarOPSARNetCDF	The Peakiness should be between 0 and 15000 (or missing) for surface type = ocean for latitudes between -70 and 70 degrees
RPEOPSINNCDF	RangePeakinessExcludingPolarOPSINNetCDF	The Peakiness should be between 0 and 90000 (or missing) for surface type = ocean for latitudes between -70 and 70 degrees
RSSBCONCDF	RangeSeaStateBiasCorrectionOceanNetCDF	The sea state bias correction should be between -500mm and 0mm (or missing) for surface type = ocean
RSSHAOFDNCDF	RangeSeaSurfaceHeightAnomalyOceanFD3NetCDF	The sea surface height anomaly should be between -3000mm and 3000mm (or missing) for surface type = ocean
RSSHAOFDPLRMNCDF	RangeSeaSurfaceHeightAnomalyOceanFD3PLRMNetCDF	The sea surface height anomaly should be between -3000mm and 3000mm (or missing) for surface type = ocean
RSSHAONCDF	RangeSeaSurfaceHeightAnomalyOceanNetCDF	The sea surface height anomaly should be between -3000mm and 3000mm (or missing) for surface type = ocean
RSWHOEPFNCDF	RangeSignificantWaveHeightOceanExcludingPolarFD2NetCDF	The significant wave height should be between 0mm and 15000mm (or missing) for surface type = ocean for latitudes between -70 and 70 degrees
RSWHOEPDPLRMNCDF	RangeSignificantWaveHeightOceanExcludingPolarFD2PLRMNetCDF	The significant wave height should be between 0mm and 15000mm (or missing) for surface type = ocean for latitudes between -70 and 70 degrees
RSWHOEPNCDF	RangeSignificantWaveHeightOceanExcludingPolarNetCDF	The significant wave height should be between 0mm and 15000mm (or missing) for surface type = ocean for latitudes between -70 and 70 degrees
SPHRTASCNSNCDF	SPH_Rel_Time_ASC_Node_Stop_v2_NetCDF	Rel_Time_ASC_Node_Stop mismatch
SOOHIFHD	SameOrOneHigher1HzIndexFor20HzData	The 1 Hz index of a 20 Hz sample should be the same or 1 higher than its previous sample
SCSTODHRNCDF	SequenceCounterStepTODHRNetCDF	The sequence counter should be modulo 4 higher with regard to the previous sequence counter
SCSTODNCDF	SequenceCounterStepTODNetCDF	The sequence counter should be one higher (modulo 16384) with regard to the previous sequence counter

7.3 Missing QCC Reports

Number of products with missing QCC reports:

0