

**1. Overview**

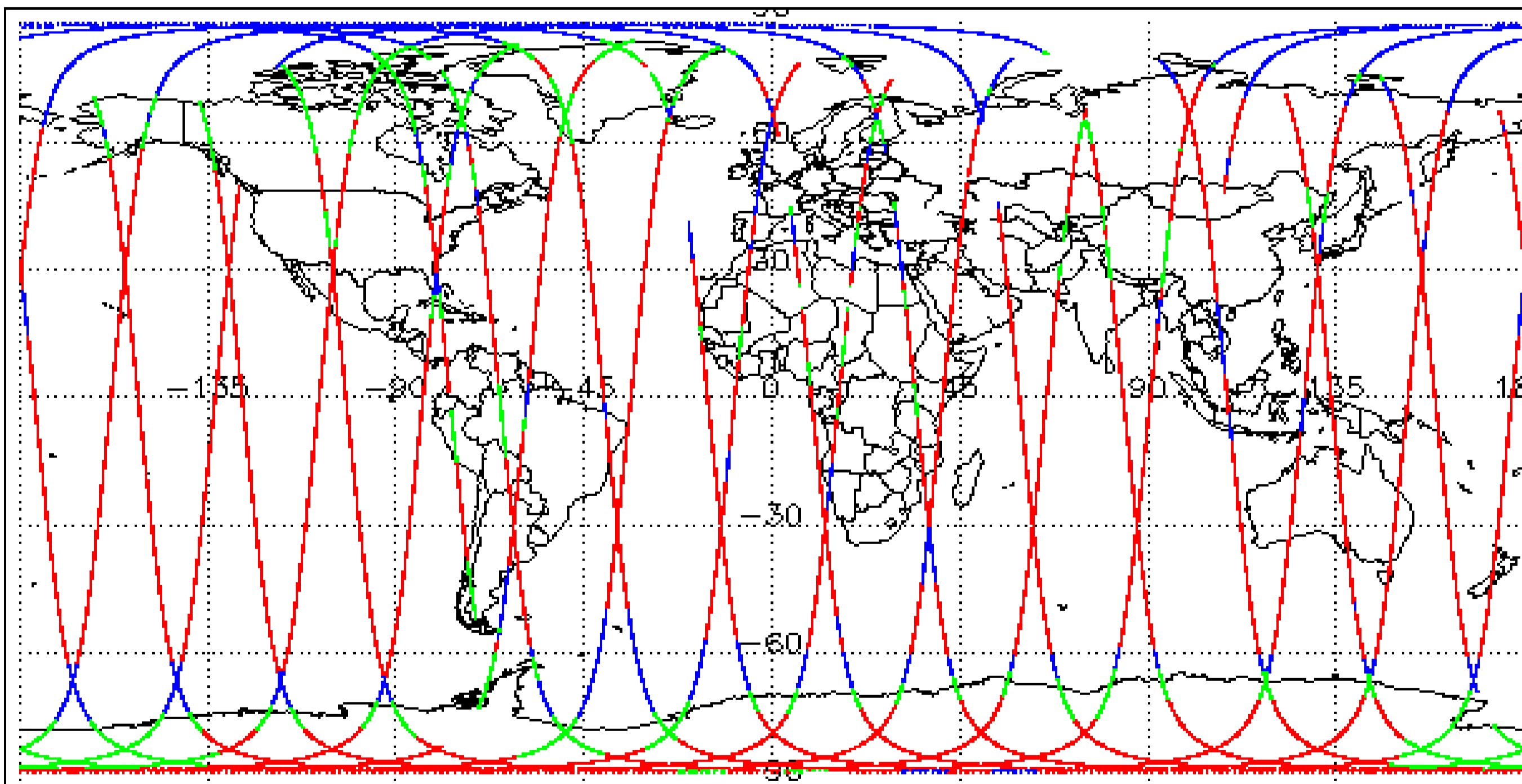
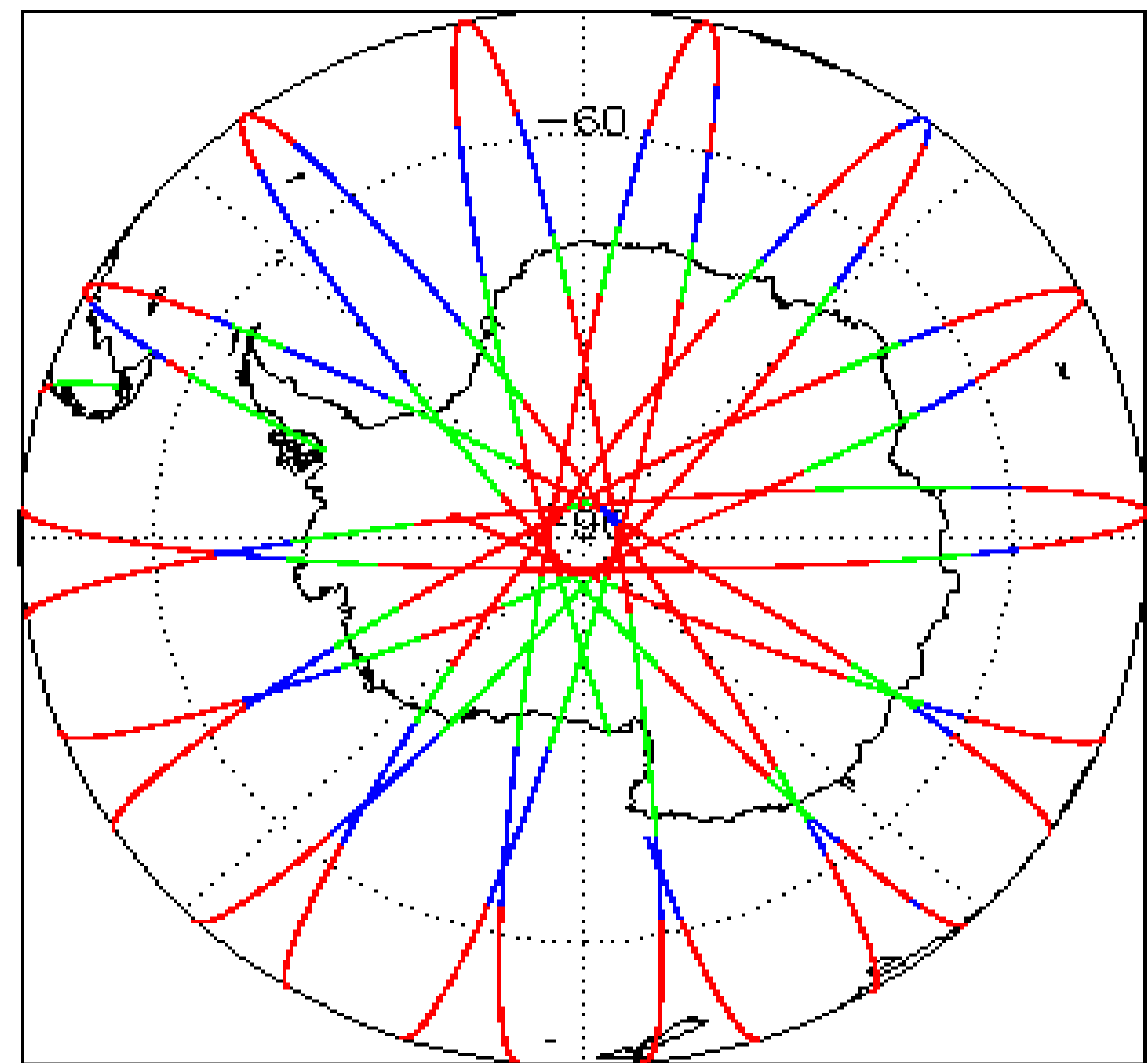
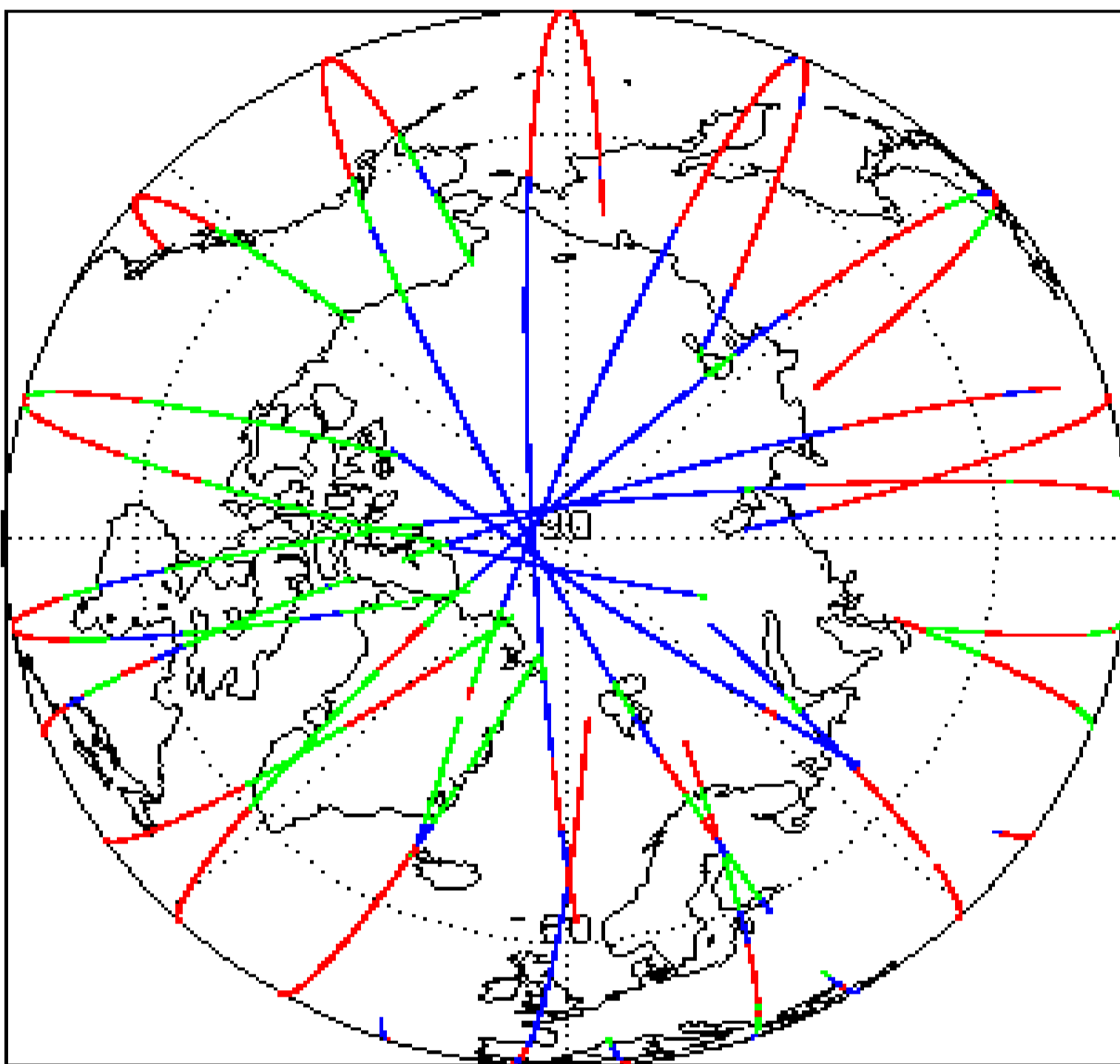
<b>Report Production:</b>	23-Jun-2021
<b>Processor Used:</b>	CryoSat Ocean Processor
<b>Data Used:</b>	Near Real Time Ocean Products (NOP) L1B & L2 Science Data

Check	L1 & L2
Server check: science-pds.cryosat.esa.int	Nominal
Server check: calval-pds.cryosat.esa.int	Nominal
Product Software Check	Nominal
Product Format Check	Nominal
Product Header Analysis	Nominal
Auxiliary Data File Usage Check	Nominal
Auxiliary Correction Error Check	See Section 5.4
Measurement Confidence Data Check	See Section 4.5, 4.6
Measurement Quality Flag Check	See Section 5.6
Ocean Retracking Quality Check	See Section 5.7
QCC Error/ Warning Check	See Section 7.2

**Mission / Instrument News**

21-Jun-2021	None
22-Jun-2021	None
23-Jun-2021	Nothing planned

**2. Global Coverage**



**Mode Coverage**

	LRM
	SAR
	SARIn

**3. Instrument Configuration**

The SIRAL instrument configuration for the day of acquisition is provided below.

<b>SIRAL instrument(s) in use:</b>	SIRAL - A
<b>Star Tracker(s) in use:</b>	Star Tracker 1

**4. NOP Level 1B Data Quality Check**

**4.1 L1B Product Format Check**

Each product, retrieved and unpacked from the science server, is checked to ensure it consists of both an XML header file (.HDR) and a binary product file (.DBL).

Number of products with errors: 0

## 4.2 L1B Product Header Analysis

For all products, a series of pre-defined checks are performed on the MPH and SPH in order to identify any inconsistencies and/or errors raised by the ground-segment processing chain.

**L1B Processing Quality HR:** The l1b\_proc\_flag\_hr flag is currently set all L1B IOPR and IOPN products because the l1b\_processing\_quality\_hr field is not correctly configured in the OSAR and OSARIn chains. A modification is required in the next release.

Number of products with errors: 0

## 4.3 L1B Auxiliary Data File Usage Check

Each product is checked for missing Data Set Descriptors with respect to a pre-determined baseline and also to check the validity of Auxiliary Data Files is correct.

**Dynamic Atmospheric Correction:** The DAC is missing in all products because the auxiliary files required are not available in time for processing. This known and expected behaviour.

Number of products with errors: 0

## 4.4 L1B Auxiliary Correction Error Check

CryoSat L1B data includes a correction error flag for each measurement record. The bit value of this flag indicates any problems when set.

Number of products with errors: 0

## 4.5 L1B Measurement Confidence Data Check

CryoSat L1B data includes a measurement confidence flag for each measurement record. The bit value of this flag indicates any problems when set.

> **Attitude Correction Missing:** This flag is currently set in error for NOPR products due to a configuration issue. This is being investigated and will be updated in the next SW update.

Number of products with errors: 0

## 4.6 L1B Waveform Group Data Check

CryoSat L1B data includes a waveform data flag for each measurement record. The bit value of this flag indicates any problems when set.

> **Loss of Echo Flag:** This flag is currently set for products over land, but this is to be expected.

Number of products with errors: 18

Product	Test Failed	Description
CS_OFFL_SIR_NOPM1B_20210622T100936_20210622T102052_C001	Loss of Echo	The tracking echo is missing for one or more records
CS_OFFL_SIR_NOPM1B_20210622T223611_20210622T225050_C001	Loss of Echo	The tracking echo is missing for one or more records
CS_OFFL_SIR_NOPN1B_20210621T235900_20210622T000345_C001	Loss of Echo	The tracking echo is missing for one or more records
CS_OFFL_SIR_NOPN1B_20210622T003138_20210622T003531_C001	Loss of Echo	The tracking echo is missing for one or more records
CS_OFFL_SIR_NOPN1B_20210622T031124_20210622T031246_C001	Loss of Echo	The tracking echo is missing for one or more records
CS_OFFL_SIR_NOPN1B_20210622T085724_20210622T085953_C001	Loss of Echo	The tracking echo is missing for one or more records
CS_OFFL_SIR_NOPN1B_20210622T121539_20210622T121634_C001	Loss of Echo	The tracking echo is missing for one or more records
CS_OFFL_SIR_NOPN1B_20210622T121640_20210622T121753_C001	Loss of Echo	The tracking echo is missing for one or more records
CS_OFFL_SIR_NOPN1B_20210622T144640_20210622T144918_C001	Loss of Echo	The tracking echo is missing for one or more records
CS_OFFL_SIR_NOPN1B_20210622T162720_20210622T162841_C001	Loss of Echo	The tracking echo is missing for one or more records
CS_OFFL_SIR_NOPN1B_20210622T170820_20210622T170859_C001	Loss of Echo	The tracking echo is missing for one or more records
CS_OFFL_SIR_NOPN1B_20210622T171841_20210622T172007_C001	Loss of Echo	The tracking echo is missing for one or more records
CS_OFFL_SIR_NOPN1B_20210622T202412_20210622T202624_C001	Loss of Echo	The tracking echo is missing for one or more records
CS_OFFL_SIR_NOPN1B_20210622T202707_20210622T202832_C001	Loss of Echo	The tracking echo is missing for one or more records
CS_OFFL_SIR_NOPN1B_20210622T220108_20210622T220519_C001	Loss of Echo	The tracking echo is missing for one or more records
CS_OFFL_SIR_NOPN1B_20210622T234109_20210622T234425_C001	Loss of Echo	The tracking echo is missing for one or more records
CS_OFFL_SIR_NOPR1B_20210622T152746_20210622T153539_C001	Loss of Echo	The tracking echo is missing for one or more records
CS_OFFL_SIR_NOPR1B_20210622T202832_20210622T203616_C001	Loss of Echo	The tracking echo is missing for one or more records

## 5. NOP Level 2 Data Quality Check

### 5.1 L2 Product Format Check

Each product, retrieved and unpacked from the science server, is checked to ensure it consists of both an XML header file (.HDR) and a binary product file (.DBL).

Number of products with errors: 0

### 5.2 L2 Product Header Analysis

For all products, a series of pre-defined checks are performed on the MPH and SPH in order to identify any inconsistencies and/or errors raised by the ground-segment processing chain.

Number of products with errors: 0

### 5.3 L2 Auxiliary Data File Usage Check

Each product is checked for missing Data Set Descriptors with respect to a pre-determined baseline and also to check the validity of Auxiliary Data Files is correct.

**Wind Model File Usage:** This file is currently not included in all L2 products.

Number of products with errors: 0

## 5.4 L2 Auxiliary Correction Error Check

For all products, the auxiliary corrections within the Geophysical Group are checked for the default error value (32767).

Currently, there are some common auxiliary correction errors raised in the Level 2 products which are expected due to surface type. All common flags are summarised in the list below, followed by a table highlighting any additional issues which may arise from this test.

> **ECMWF Meteo Corrections:** Currently the following corrections are not computed over CONTINENTAL ICE: Dry Tropospheric Correction, Wet Tropospheric Correction, Inverse Barometric Correction and the U-Wind and V-Wind components of the ECMWF model wind vector. This is a known anomaly (CRYO-COP-3) and will be resolved in a future IPF update.

> **Mean Sea Surface:** The error value is currently set for products over land and sea ice, but this is to be expected.

> **Mean Dynamic Topography:** The error value is currently set for products over land and sea ice, but this is to be expected.

> **Altimetric Wind Speed Error:** The error value is currently set for products over land and sea ice, but this is to be expected.

**Number of products with errors:** 45

Product	Test Failed	Description
CS_OFFL_SIR_NOPN_2_20210622T003138_20210622T003531_C001	Mean Dynamic Topography (1)	There is an error with the Mean Dynamic Topography height for one or more records
CS_OFFL_SIR_NOPN_2_20210622T003537_20210622T003649_C001	Mean Dynamic Topography (1)	There is an error with the Mean Dynamic Topography height for one or more records
CS_OFFL_SIR_NOPN_2_20210622T013135_20210622T013354_C001	Mean Dynamic Topography (1)	There is an error with the Mean Dynamic Topography height for one or more records
CS_OFFL_SIR_NOPN_2_20210622T020933_20210622T021512_C001	Mean Dynamic Topography (1)	There is an error with the Mean Dynamic Topography height for one or more records
CS_OFFL_SIR_NOPN_2_20210622T034742_20210622T035206_C001	Mean Sea Surface (1), Total Geocentric Ocean Tide (GOT)	There is an error with the MSS height (solution 1) and the Total Geocentric Ocean Tide height (solution 1: GOT) for one or more records
CS_OFFL_SIR_NOPN_2_20210622T044107_20210622T044215_C001	Mean Dynamic Topography (1)	There is an error with the Mean Dynamic Topography height for one or more records
CS_OFFL_SIR_NOPN_2_20210622T052943_20210622T053133_C001	Mean Dynamic Topography (1)	There is an error with the Mean Dynamic Topography height for one or more records
CS_OFFL_SIR_NOPN_2_20210622T062719_20210622T063022_C001	Mean Sea Surface (1), Mean Dynamic Topography (1)	There is an error with the MSS height (solution 1) and the Mean Dynamic Topography height (solution 1) for one or more records
CS_OFFL_SIR_NOPN_2_20210622T080038_20210622T080344_C001	Mean Sea Surface (1), Mean Dynamic Topography (1)	There is an error with the MSS height (solution 1) and the Mean Dynamic Topography height (solution 1) for one or more records
CS_OFFL_SIR_NOPN_2_20210622T080621_20210622T080920_C001	Mean Sea Surface (1), Mean Dynamic Topography (1)	There is an error with the MSS height (solution 1) and the Mean Dynamic Topography height (solution 1) for one or more records
CS_OFFL_SIR_NOPN_2_20210622T085724_20210622T085953_C001	Mean Sea Surface (1)	There is an error with the MSS height (solution 1) for one or more records
CS_OFFL_SIR_NOPN_2_20210622T094100_20210622T094334_C001	Mean Sea Surface (1), Mean Dynamic Topography (1)	There is an error with the MSS height (solution 1) and the Mean Dynamic Topography height (solution 1) for one or more records
CS_OFFL_SIR_NOPN_2_20210622T103609_20210622T103725_C001	Mean Sea Surface (1), Mean Dynamic Topography (1)	There is an error with the MSS height (solution 1) and the Mean Dynamic Topography height (solution 1) for one or more records
CS_OFFL_SIR_NOPN_2_20210622T103949_20210622T104226_C001	Mean Dynamic Topography (1), Total Geocentric Ocean Tide (GOT)	There is an error with the Mean Dynamic Topography (solution 1) and the Total Geocentric Ocean Tide (solution 1: GOT) for one or more records
CS_OFFL_SIR_NOPN_2_20210622T111558_20210622T111929_C001	Mean Dynamic Topography (1)	There is an error with the Mean Dynamic Topography height for one or more records
CS_OFFL_SIR_NOPN_2_20210622T121539_20210622T121634_C001	Mean Sea Surface (1), Mean Dynamic Topography (1)	There is an error with the MSS height (solution 1) and the Mean Dynamic Topography height (solution 1) for one or more records
CS_OFFL_SIR_NOPN_2_20210622T121640_20210622T121753_C001	Mean Dynamic Topography (1)	There is an error with the Mean Dynamic Topography height for one or more records
CS_OFFL_SIR_NOPN_2_20210622T125821_20210622T130001_C001	Mean Dynamic Topography (1)	There is an error with the Mean Dynamic Topography height for one or more records
CS_OFFL_SIR_NOPN_2_20210622T135501_20210622T135946_C001	Mean Sea Surface (1), Mean Dynamic Topography (1)	There is an error with the MSS height (solution 1) and the Mean Dynamic Topography height (solution 1) for one or more records
CS_OFFL_SIR_NOPN_2_20210622T144640_20210622T144918_C001	Mean Sea Surface (1), Mean Dynamic Topography (1)	There is an error with the MSS height (solution 1) and the Mean Dynamic Topography height (solution 1) for one or more records
CS_OFFL_SIR_NOPN_2_20210622T161742_20210622T162132_C001	Mean Sea Surface (1), Mean Dynamic Topography (1), Total Geocentric Ocean Tide (GOT), Total Geocentric Ocean	There is an error with the MSS height (solution 1), the Mean Dynamic Topography (solution 1) and the tidal corrections for one or more records
CS_OFFL_SIR_NOPN_2_20210622T165905_20210622T165927_C001	Mean Dynamic Topography (1)	There is an error with the Mean Dynamic Topography height for one or more records
CS_OFFL_SIR_NOPN_2_20210622T171841_20210622T172007_C001	Total Geocentric Ocean Tide (GOT)	There is an error with the Total Geocentric Ocean Tide height (solution 1: GOT) for one or more records
CS_OFFL_SIR_NOPN_2_20210622T175724_20210622T180038_C001	Mean Sea Surface (1), Mean Dynamic Topography (1)	There is an error with the MSS height (solution 1) and the Mean Dynamic Topography height (solution 1) for one or more records
CS_OFFL_SIR_NOPN_2_20210622T180552_20210622T180708_C001	Mean Dynamic Topography (1)	There is an error with the Mean Dynamic Topography height for one or more records
CS_OFFL_SIR_NOPN_2_20210622T194458_20210622T194613_C001	Mean Sea Surface (1), Mean Dynamic Topography (1)	There is an error with the MSS height (solution 1) and the Mean Dynamic Topography height (solution 1) for one or more records
CS_OFFL_SIR_NOPN_2_20210622T202412_20210622T202624_C001	Mean Sea Surface (1), Mean Dynamic Topography (1), Total Geocentric Ocean Tide (GOT), Total Geocentric Ocean	There is an error with the MSS height (solution 1), the Mean Dynamic Topography (solution 1) and the tidal corrections for one or more records
CS_OFFL_SIR_NOPN_2_20210622T202707_20210622T202832_C001	Mean Sea Surface (1), Mean Dynamic Topography (1)	There is an error with the MSS height (solution 1) and the Mean Dynamic Topography height (solution 1) for one or more records
CS_OFFL_SIR_NOPN_2_20210622T220108_20210622T220519_C001	Mean Dynamic Topography (1), Total Geocentric Ocean Tide (GOT)	There is an error with the Mean Dynamic Topography (solution 1) and the Total Geocentric Ocean Tide (solution 1: GOT) for one or more records
CS_OFFL_SIR_NOPN_2_20210622T220636_20210622T220740_C001	Mean Sea Surface (1), Mean Dynamic Topography (1)	There is an error with the MSS height (solution 1) and the Mean Dynamic Topography height (solution 1) for one or more records
CS_OFFL_SIR_NOPN_2_20210622T230036_20210622T230307_C001	Mean Sea Surface (1), Mean Dynamic Topography (1)	There is an error with the MSS height (solution 1) and the Mean Dynamic Topography height (solution 1) for one or more records

CS_OFFL_SIR_NOPN_2_20210622T234552_20210622T234640_C001	Mean Sea Surface (1), Mean Dynamic Topography (1)	There is an error with the MSS height (solution 1) and the Mean Dynamic Topography height (solution 1) for one or more records
CS_OFFL_SIR_NOPR_2_20210622T003649_20210622T004212_C001	Mean Sea Surface (1), Mean Dynamic Topography (1)	There is an error with the MSS height (solution 1) and the Mean Dynamic Topography height (solution 1) for one or more records
CS_OFFL_SIR_NOPR_2_20210622T004221_20210622T004313_C001	Mean Dynamic Topography (1)	There is an error with the Mean Dynamic Topography height for one or more records
CS_OFFL_SIR_NOPR_2_20210622T072254_20210622T072905_C001	Total Geocentric Ocean Tide (GOT)	There is an error with the Total Geocentric Ocean Tide height (solution 1: GOT) for one or more records
CS_OFFL_SIR_NOPR_2_20210622T135045_20210622T135501_C001	Mean Sea Surface (1), Mean Dynamic Topography (1)	There is an error with the MSS height (solution 1) and the Mean Dynamic Topography height (solution 1) for one or more records
CS_OFFL_SIR_NOPR_2_20210622T152746_20210622T153539_C001	Mean Sea Surface (1), Mean Dynamic Topography (1)	There is an error with the MSS height (solution 1) and the Mean Dynamic Topography height (solution 1) for one or more records
CS_OFFL_SIR_NOPR_2_20210622T165756_20210622T165905_C001	Mean Dynamic Topography (1)	There is an error with the Mean Dynamic Topography height for one or more records
CS_OFFL_SIR_NOPR_2_20210622T170859_20210622T171647_C001	Mean Sea Surface (1), Mean Dynamic Topography (1)	There is an error with the MSS height (solution 1) and the Mean Dynamic Topography height (solution 1) for one or more records
CS_OFFL_SIR_NOPR_2_20210622T184845_20210622T185757_C001	Mean Sea Surface (1), Mean Dynamic Topography (1)	There is an error with the MSS height (solution 1) and the Mean Dynamic Topography height (solution 1) for one or more records
CS_OFFL_SIR_NOPR_2_20210622T202832_20210622T203616_C001	Mean Sea Surface (1), Mean Dynamic Topography (1)	There is an error with the MSS height (solution 1) and the Mean Dynamic Topography height (solution 1) for one or more records
CS_OFFL_SIR_NOPR_2_20210622T220740_20210622T221303_C001	Mean Sea Surface (1), Mean Dynamic Topography (1)	There is an error with the MSS height (solution 1) and the Mean Dynamic Topography height (solution 1) for one or more records
CS_OFFL_SIR_NOPR_2_20210622T230307_20210622T230531_C001	Mean Sea Surface (1)	There is an error with the MSS height (solution 1) for one or more records
CS_OFFL_SIR_NOPR_2_20210622T233622_20210622T233715_C001	Mean Sea Surface (1), Mean Dynamic Topography (1), Total Geocentric Ocean Tide (GOT)	There is an error with the MSS height (solution 1), the Mean Dynamic Topography height (solution 1) and the Total Geocentric Ocean Tide height (solution 1: GOT) for one or more records
CS_OFFL_SIR_NOPR_2_20210622T234640_20210622T235344_C001	Mean Sea Surface (1), Mean Dynamic Topography (1)	There is an error with the MSS height (solution 1) and the Mean Dynamic Topography height (solution 1) for one or more records

## 5.5 L2 Measurement Confidence Data Check

CryoSat L2 data includes a measurement confidence flag for each 20-Hz measurement record. The bit value of this flag indicates any problems when set.

Number of products with errors: 0

## 5.6 L2 Measurement Quality Flag Check

### L2 Quality Flags (20Hz)

CryoSat L2 data includes Quality Flags for each 20 Hz, 20 Hz PLRM and 1 Hz measurement record. The bit value of this flag indicates any problems when set.

Currently, there are several common flags raised in the Level 2 products, which are summarised below. The table provides the full list of products flagged.

> **Ocean Altimeter Range, SSHA, SWH and Backscatter Quality Flags:** These flags are currently set for some records over ocean.

> **OCOG Altimeter Range and Backscatter Quality Flags:** These flags are currently set for some records over continental ice.

Number of products with errors: 87

Product	Test Failed	Description
CS_OFFL_SIR_NOPM_2_20210622T000345_20210622T001022_C001	Ocean Altimeter Range, SSHA, SWH and Backscatter Quality, OCOG Altimeter Range and Backscatter Quality	The Ocean Altimeter Range, SSHA, SWH and Backscatter Quality Flags and the OCOG Altimeter Range and Backscatter Quality Flags have been set for one or more records.
CS_OFFL_SIR_NOPM_2_20210622T001507_20210622T001939_C001	Ocean Altimeter Range, SSHA, SWH and Backscatter Quality, OCOG Altimeter Range and Backscatter Quality	The Ocean Altimeter Range, SSHA, SWH and Backscatter Quality Flags and the OCOG Altimeter Range and Backscatter Quality Flags have been set for one or more records.
CS_OFFL_SIR_NOPM_2_20210622T002222_20210622T002810_C001	Ocean Altimeter Range, SSHA, SWH and Backscatter Quality, OCOG Altimeter Range and Backscatter Quality	The Ocean Altimeter Range, SSHA, SWH and Backscatter Quality Flags and the OCOG Altimeter Range and Backscatter Quality Flags have been set for one or more records.
CS_OFFL_SIR_NOPM_2_20210622T005901_20210622T012008_C001	Ocean Altimeter Range, SSHA, SWH and Backscatter Quality, OCOG Altimeter Range and Backscatter Quality	The Ocean Altimeter Range, SSHA, SWH and Backscatter Quality Flags and the OCOG Altimeter Range and Backscatter Quality Flags have been set for one or more records.
CS_OFFL_SIR_NOPM_2_20210622T012446_20210622T012836_C001	OCOG Altimeter Range Quality, OCOG Backscatter Quality	The OCOG Altimeter Range and Backscatter Quality Flags have been set for one or more records.
CS_OFFL_SIR_NOPM_2_20210622T012857_20210622T013135_C001	OCOG Altimeter Range Quality, OCOG Backscatter Quality	The OCOG Altimeter Range and Backscatter Quality Flags have been set for one or more records.
CS_OFFL_SIR_NOPM_2_20210622T013532_20210622T020240_C001	Ocean Altimeter Range, SSHA, SWH and Backscatter Quality, OCOG Altimeter Range and Backscatter Quality	The Ocean Altimeter Range, SSHA, SWH and Backscatter Quality Flags and the OCOG Altimeter Range and Backscatter Quality Flags have been set for one or more records.
CS_OFFL_SIR_NOPM_2_20210622T023530_20210622T025953_C001	Ocean Altimeter Range, SSHA, SWH and Backscatter Quality, OCOG Altimeter Range and Backscatter Quality	The Ocean Altimeter Range, SSHA, SWH and Backscatter Quality Flags and the OCOG Altimeter Range and Backscatter Quality Flags have been set for one or more records.
CS_OFFL_SIR_NOPM_2_20210622T030230_20210622T030751_C001	OCOG Altimeter Range Quality, OCOG Backscatter Quality	The OCOG Altimeter Range and Backscatter Quality Flags have been set for one or more records.
CS_OFFL_SIR_NOPM_2_20210622T031504_20210622T034742_C001	Ocean Altimeter Range, SSHA, SWH and Backscatter Quality, OCOG Altimeter Range and Backscatter Quality	The Ocean Altimeter Range, SSHA, SWH and Backscatter Quality Flags and the OCOG Altimeter Range and Backscatter Quality Flags have been set for one or more records.
CS_OFFL_SIR_NOPM_2_20210622T040837_20210622T041041_C001	OCOG Altimeter Range Quality, OCOG Backscatter Quality	The OCOG Altimeter Range and Backscatter Quality Flags have been set for one or more records.







## L2 Quality Flags (20Hz PLRM)

Currently, there are several common flags raised in the Level 2 products, which are summarised below. The table provides the full list of products flagged.

> **Ocean Altimeter Range, SSHA, SWH and Backscatter PLRM Quality Flags:** These flags are currently set for occasional records over sea ice.

> **OCOG Altimeter Range and Backscatter PLRM Quality Flags:** These flags are currently set for occasional records over continental ice.

**Number of products with errors:** 79

Product	Test Failed	Description
CS_OFFL_SIR_NOPN_2_20210621T235900_20210622T000345_C001	OCOG Altimeter Range Quality PLRM, OCOG Backscatter Quality	The OCOG Range and Backscatter Quality Flags have been set for one or more records.
CS_OFFL_SIR_NOPN_2_20210622T001022_20210622T001330_C001	OCOG Altimeter Range Quality PLRM, OCOG Backscatter Quality	The OCOG Range and Backscatter Quality Flags have been set for one or more records.
CS_OFFL_SIR_NOPN_2_20210622T003138_20210622T003531_C001	OCOG Altimeter Range Quality PLRM, OCOG Backscatter Quality	The OCOG Range and Backscatter Quality Flags have been set for one or more records.
CS_OFFL_SIR_NOPN_2_20210622T005245_20210622T005644_C001	OCOG Altimeter Range Quality PLRM, OCOG Backscatter Quality	The OCOG Range and Backscatter Quality Flags have been set for one or more records.
CS_OFFL_SIR_NOPN_2_20210622T012135_20210622T012446_C001	OCOG Altimeter Range Quality PLRM, OCOG Backscatter Quality	The OCOG Range and Backscatter Quality Flags have been set for one or more records.
CS_OFFL_SIR_NOPN_2_20210622T020333_20210622T020538_C001	OCOG Altimeter Range Quality PLRM, OCOG Backscatter Quality	The OCOG Range and Backscatter Quality Flags have been set for one or more records.
CS_OFFL_SIR_NOPN_2_20210622T020933_20210622T021512_C001	OCOG Altimeter Range Quality PLRM, OCOG Backscatter Quality	The OCOG Range and Backscatter Quality Flags have been set for one or more records.
CS_OFFL_SIR_NOPN_2_20210622T022517_20210622T022639_C001	OCOG Altimeter Range Quality PLRM, OCOG Backscatter Quality	The OCOG Range and Backscatter Quality Flags have been set for one or more records.
CS_OFFL_SIR_NOPN_2_20210622T023122_20210622T023257_C001	OCOG Altimeter Range Quality PLRM, OCOG Backscatter Quality	The OCOG Range and Backscatter Quality Flags have been set for one or more records.
CS_OFFL_SIR_NOPN_2_20210622T034742_20210622T035206_C001	OCOG Altimeter Range Quality PLRM, OCOG Backscatter Quality	The OCOG Range and Backscatter Quality Flags have been set for one or more records.
CS_OFFL_SIR_NOPN_2_20210622T045029_20210622T045142_C001	OCOG Altimeter Range Quality PLRM, OCOG Backscatter Quality	The OCOG Range and Backscatter Quality Flags have been set for one or more records.
CS_OFFL_SIR_NOPN_2_20210622T062039_20210622T062205_C001	OCOG Altimeter Range Quality PLRM, OCOG Backscatter Quality	The OCOG Range and Backscatter Quality Flags have been set for one or more records.
CS_OFFL_SIR_NOPN_2_20210622T073619_20210622T073819_C001	OCOG Altimeter Range Quality PLRM, OCOG Backscatter Quality	The OCOG Range and Backscatter Quality Flags have been set for one or more records.
CS_OFFL_SIR_NOPN_2_20210622T080038_20210622T080344_C001	Ocean Altimeter Range, SSHA, SWH and Backscatter Quality PLRM, OCOG Altimeter Range and Backscatter Quality PLRM	The Ocean Altimeter Range, SSHA, SWH and Backscatter Quality Flags and the OCOG Altimeter Range and Backscatter Quality Flags have been set for one or more records.
CS_OFFL_SIR_NOPN_2_20210622T085724_20210622T085953_C001	OCOG Altimeter Range Quality PLRM, OCOG Backscatter Quality	The OCOG Range and Backscatter Quality Flags have been set for one or more records.
CS_OFFL_SIR_NOPN_2_20210622T094100_20210622T094334_C001	OCOG Altimeter Range Quality PLRM, OCOG Backscatter Quality	The OCOG Range and Backscatter Quality Flags have been set for one or more records.
CS_OFFL_SIR_NOPN_2_20210622T095035_20210622T095157_C001	Ocean Altimeter Range, SSHA, SWH and Backscatter Quality PLRM, OCOG Altimeter Range and Backscatter Quality PLRM	The Ocean Altimeter Range, SSHA, SWH and Backscatter Quality Flags and the OCOG Altimeter Range and Backscatter Quality Flags have been set for one or more records.
CS_OFFL_SIR_NOPN_2_20210622T102052_20210622T102320_C001	OCOG Altimeter Range Quality PLRM, OCOG Backscatter Quality	The OCOG Range and Backscatter Quality Flags have been set for one or more records.
CS_OFFL_SIR_NOPN_2_20210622T103949_20210622T104226_C001	OCOG Altimeter Range Quality PLRM, OCOG Backscatter Quality	The OCOG Range and Backscatter Quality Flags have been set for one or more records.
CS_OFFL_SIR_NOPN_2_20210622T112936_20210622T113117_C001	Ocean Altimeter Range, SSHA, SWH and Backscatter Quality PLRM, OCOG Altimeter Range and Backscatter Quality PLRM	The Ocean Altimeter Range, SSHA, SWH and Backscatter Quality Flags and the OCOG Altimeter Range and Backscatter Quality Flags have been set for one or more records.
CS_OFFL_SIR_NOPN_2_20210622T121844_20210622T122112_C001	Ocean Altimeter Range, SSHA, SWH and Backscatter Quality PLRM, OCOG Altimeter Range and Backscatter Quality PLRM	The Ocean Altimeter Range, SSHA, SWH and Backscatter Quality Flags and the OCOG Altimeter Range and Backscatter Quality Flags have been set for one or more records.
CS_OFFL_SIR_NOPN_2_20210622T122328_20210622T122450_C001	OCOG Altimeter Range Quality PLRM, OCOG Backscatter Quality	The OCOG Range and Backscatter Quality Flags have been set for one or more records.
CS_OFFL_SIR_NOPN_2_20210622T130846_20210622T131039_C001	Ocean Altimeter Range, SSHA, SWH and Backscatter Quality PLRM, OCOG Altimeter Range and Backscatter Quality PLRM	The Ocean Altimeter Range, SSHA, SWH and Backscatter Quality Flags and the OCOG Altimeter Range and Backscatter Quality Flags have been set for one or more records.
CS_OFFL_SIR_NOPN_2_20210622T133920_20210622T134042_C001	OCOG Altimeter Range Quality PLRM, OCOG Backscatter Quality	The OCOG Range and Backscatter Quality Flags have been set for one or more records.







CS_OFFL_SIR_NOPR_2_20210622T230307_20210622T230531_C001	Ocean Altimeter Range, SSHA, SWH and Backscatter Quality PLRM, OCOG Altimeter Range and Backscatter Quality PLRM	The Ocean Altimeter Range, SSHA, SWH and Backscatter Quality Flags and the OCOG Altimeter Range and Backscatter Quality Flags have been set for one or more records.
CS_OFFL_SIR_NOPR_2_20210622T234640_20210622T235344_C001	Ocean Altimeter Range, SSHA, SWH and Backscatter Quality PLRM, OCOG Altimeter Range and Backscatter Quality PLRM	The Ocean Altimeter Range, SSHA, SWH and Backscatter Quality Flags and the OCOG Altimeter Range and Backscatter Quality Flags have been set for one or more records.
CS_OFFL_SIR_NOPR_2_20210622T235753_20210622T235852_C001	OCOG Altimeter Range Quality PLRM, OCOG Backscatter Quality	The OCOG Range and Backscatter Quality Flags have been set for one or more records.

## L2 Quality Flags (1 Hz & 1Hz PLRM)

Currently, there are several common flags raised in the Level 2 products, which are summarised below.

> 1Hz and 1Hz Ocean SSHA Quality Flags: These flags are currently set for products over sea ice, which is to be expected.

Number of products with errors: 180

## 5.7 L2 Ocean Retracking Quality Check

### L2 Retracking Flags (20Hz)

CryoSat L2 data includes an ocean retracking quality flag for each 20-Hz measurement record. The bit value of this flag indicates any problems when set.

Ocean Retracking Quality Flag: This flag is currently set for products falling at ocean/ land boundaries, but this is expected.

Number of products with errors: 61

### L2 Retracking Flags (20Hz, PLRM)

CryoSat L2 data includes an ocean retracking quality flag for each 20-Hz PLRM measurement record. The bit value of this flag indicates any problems when set.

Ocean Retracking Quality Flag (PLRM): This flag is currently set for products NOPR and NOPN products over sea ice, but this is to be expected.

Number of products with errors: 143

## 7. NOP QCC Report Analysis

The Quality Control for CryoSat (QCC) facility performs a primary survey of data products immediately after production by the PDS and LTA processing facilities. A list of the tests which raised errors or warnings is provided below.

Product type	No. Products	No. QCC Reports	No. Valid	No. Warnings	No. Errors
SIR_NOPM1B	149	149	3	146	0
SIR_NOPR1B	98	98	0	98	0
SIR_NOPN1B	110	110	1	109	0
SIR_NOPM_2	149	149	101	48	0
SIR_NOPR_2	98	98	27	71	0
SIR_NOPN_2	110	110	47	63	0

### 7.1 QCC Errors

Number of QCC reports with errors: 0

### 7.2 QCC Warnings

Number of QCC reports with warnings: 1698

Total number of occurrences of each warning

Product Type	BCSHNCDF	MVIOEPFDNCDF	MVIOEPNCDF	MVIONCDF	RBSZOPEPFDNCDF	RBSZOPEPFDPLRMNCDF	RBSZOPEPNCDF
SIR_NOPM1B	146	0	0	0	0	0	0
SIR_NOPM_2	0	38	39	0	39	0	35
SIR_NOPN1B	109	0	0	0	0	0	0
SIR_NOPN_2	0	7	31	7	18	22	17
SIR_NOPR1B	90	0	0	0	0	0	0
SIR_NOPR_2	0	35	46	2	36	28	19

Product Type	RNELPOTONCDF	RPEOPFDLRMNCDF	RPEOPFDPLRMSARNCDF	RPEOPFDPLRMSINNCDF	RPEOPFDSARNCDF	RPEOPFDSINNCDF	RPEOPLRMNCDF
SIR_NOPM1B	0	0	0	0	0	0	0
SIR_NOPM_2	0	32	0	0	0	0	28
SIR_NOPN1B	0	0	0	0	0	0	0
SIR_NOPN_2	1	0	0	29	0	35	0
SIR_NOPR1B	0	0	0	0	0	0	0
SIR_NOPR_2	0	0	49	0	54	0	0

Product Type	RPEOPSARNCDF	RPEOPSINNCDF	RSSBONCDF	RSSHAOFDNCDF	RSSHAOFDPLRMNCDF	RSSHAONCDF	RSWHOEPFDNCDF
SIR_NOPM1B	0	0	0	0	0	0	0
SIR_NOPM_2	0	0	7	32	0	4	37
SIR_NOPN1B	0	0	0	0	0	0	0
SIR_NOPN_2	0	31	16	37	49	29	23
SIR_NOPR1B	0	0	0	0	0	0	0
SIR_NOPR_2	46	0	2	59	36	4	39

Product Type	RSWHOEPFDPLRMNCDF	RSWHOEPNCDF	SPHRTASCNSNCDF	SPHRTASCNSCDF	SOOHIFHD	SCSTODHRNCDF	SCSTODNCDF
SIR_NOPM1B	0	0	0	1	0	0	0
SIR_NOPM_2	0	5	0	1	0	0	0
SIR_NOPN1B	0	0	0	0	0	47	0
SIR_NOPN_2	30	13	1	0	4	0	0
SIR_NOPR1B	0	0	0	0	0	98	2
SIR_NOPR_2	49	3	0	0	1	0	0

#### Test Description Key:

Abbreviation	Test name	Details
BCSHNCDF	BurstCounterStep20HzNetCDF	The burst counter should be one higher with regard to the previous burst counter
MVIOEPFDNCDF	MissingValueIntOceanExcludingPolarFD2NetCDF	The value should not be a 'missing value' for surface type 0 only for latitudes between -70 and 70 degrees
MVIOEPNCDF	MissingValueIntOceanExcludingPolarNetCDF	The value should not be a 'missing value' for surface type 0 only for latitudes between -70 and 70 degrees
MVIONCDF	MissingValueIntOceanNetCDF	The value should not be a 'missing value' for surface type 0 only
RBSZOPEPFDNCDF	RangeBackscatterSigmaZeroOPOceanExcludingPolarFD2NetCDF	The backscatter sigma zero should be between 700 and 7500 (or missing) for surface type = ocean for latitudes between -70 and 70 degrees
RBSZOPEPFDPLRMNCDF	RangeBackscatterSigmaZeroOPOceanExcludingPolarFD2PLRMNetCDF	The backscatter sigma zero should be between 700 and 7500 (or missing) for surface type = ocean for latitudes between -70 and 70 degrees

RBSZOPEPNCDF	RangeBackscatterSigmaZeroOPOceanExcludingPolarNetCDF	The backscatter sigma zero should be between 700 and 7500 (or missing) for surface type = ocean for latitudes between -70 and 70 degrees
RNELPOTONCDF	RangeNELPOceanTideOceanNetCDF	The Non-equilibrium long period ocean loading tide height should be between -40mm and 40mm (or missing) for surface type = ocean
RPEPOFDLRMNCDF	RangePeakinessExcludingPolarOPFD2LRMNetCDF	The Peakiness should be between 0 and 6400 (or missing) for surface type = ocean for latitudes between -70 and 70 degrees
RPEPOFDPLRMSAR NCDF	RangePeakinessExcludingPolarOPFD2PLRMSARNetCDF	The Peakiness should be between 0 and 15000 (or missing) for surface type = ocean for latitudes between -70 and 70 degrees
RPEPOFDPLRMSIN NCDF	RangePeakinessExcludingPolarOPFD2PLRMSINNetCDF	The Peakiness should be between 0 and 90000 (or missing) for surface type = ocean for latitudes between -70 and 70 degrees
RPEPOFDSARNCDF	RangePeakinessExcludingPolarOPFD2SARNetCDF	The Peakiness should be between 0 and 15000 (or missing) for surface type = ocean for latitudes between -70 and 70 degrees
RPEPOFDSINNCDF	RangePeakinessExcludingPolarOPFD2SINNetCDF	The Peakiness should be between 0 and 90000 (or missing) for surface type = ocean for latitudes between -70 and 70 degrees
RPEOPLRMNCDF	RangePeakinessExcludingPolarOPLRMNetCDF	The Peakiness should be between 0 and 6400 (or missing) for surface type = ocean for latitudes between -70 and 70 degrees
RPEOPSARNCDF	RangePeakinessExcludingPolarOPSARNetCDF	The Peakiness should be between 0 and 15000 (or missing) for surface type = ocean for latitudes between -70 and 70 degrees
RPEOPSINNCDF	RangePeakinessExcludingPolarOPSINNetCDF	The Peakiness should be between 0 and 90000 (or missing) for surface type = ocean for latitudes between -70 and 70 degrees
RSSBCONCDF	RangeSeaStateBiasCorrectionOceanNetCDF	The sea state bias correction should be between -500mm and 0mm (or missing) for surface type = ocean
RSSHAOFDNCDF	RangeSeaSurfaceHeightAnomalyOceanFD3NetCDF	The sea surface height anomaly should be between -3000mm and 3000mm (or missing) for surface type = ocean
RSSHAOFDPLRMNCDF	RangeSeaSurfaceHeightAnomalyOceanFD3PLRMNetCDF	The sea surface height anomaly should be between -3000mm and 3000mm (or missing) for surface type = ocean
RSSHAONCDF	RangeSeaSurfaceHeightAnomalyOceanNetCDF	The sea surface height anomaly should be between -3000mm and 3000mm (or missing) for surface type = ocean
RSWHOEPDNCDF	RangeSignificantWaveHeightOceanExcludingPolarFD2NetCDF	The significant wave height should be between 0mm and 15000mm (or missing) for surface type = ocean for latitudes between -70 and 70 degrees
RSWHOEPDPLRMNCDF	RangeSignificantWaveHeightOceanExcludingPolarFD2PLRMNetCDF	The significant wave height should be between 0mm and 15000mm (or missing) for surface type = ocean for latitudes between -70 and 70 degrees
RSWHOEPNCDF	RangeSignificantWaveHeightOceanExcludingPolarNetCDF	The significant wave height should be between 0mm and 15000mm (or missing) for surface type = ocean for latitudes between -70 and 70 degrees
SPHRTASCNSNCDF	SPH_Rel_Time_ASC_Node_Start_v2_NetCDF	Rel_Time_ASC_Node_Start mismatch (DBL ASC, rounded up to 0.1)
SPHRTASCNSNCDF	SPH_Rel_Time_ASC_Node_Stop_v2_NetCDF	Rel_Time_ASC_Node_Stop mismatch
SOHHIFHD	SameOrOneHigher1HzIndexFor20HzData	The 1 Hz index of a 20 Hz sample should be the same or 1 higher than its previous sample
SCSTODHRNCDF	SequenceCounterStepTODHRNetCDF	The sequence counter should be modulo 4 higher with regard to the previous sequence counter
SCSTODNCDF	SequenceCounterStepTODNetCDF	The sequence counter should be one higher (modulo 16384) with regard to the previous sequence counter

### 7.3 Missing QCC Reports

Number of products with missing QCC reports: 0