

1. Overview

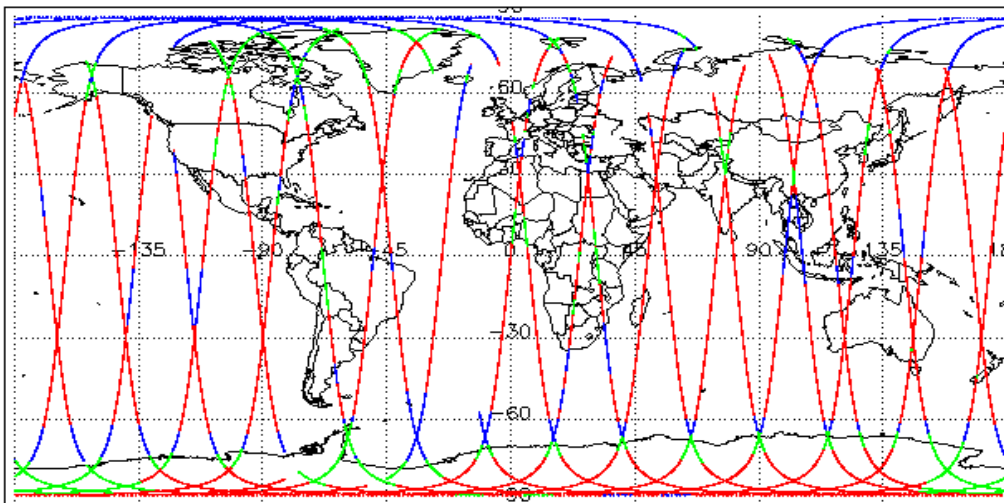
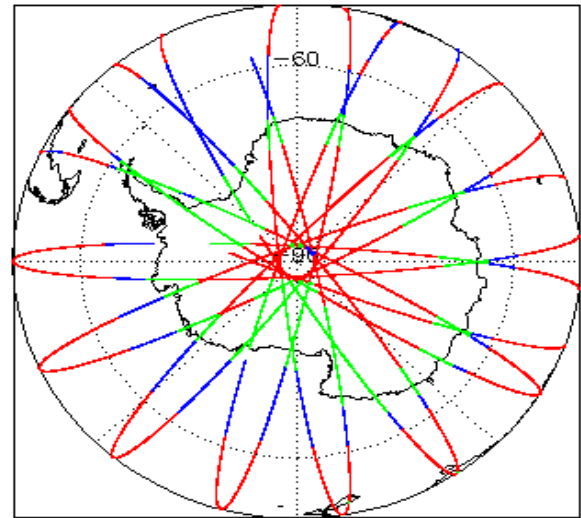
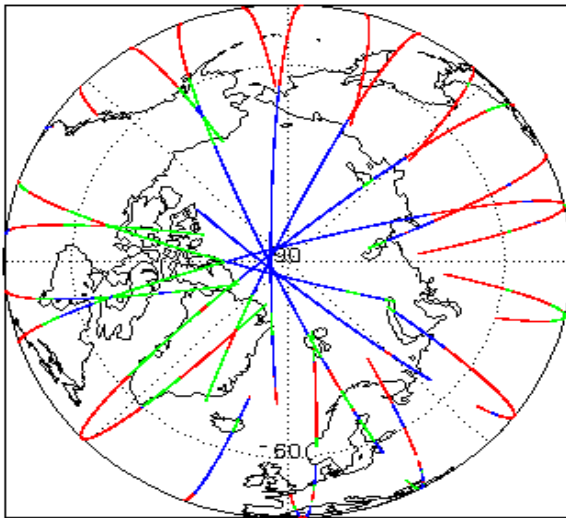
Report Production:	20-Jun-2019
Processor Used:	CryoSat Ocean Processor
Data Used:	Near Real Time Ocean Products (NOP) L1B & L2 Science Data

Check	L1 & L2
Server check: science-pds.cryosat.esa.int	Nominal
Server check: calval-pds.cryosat.esa.int	Nominal
Product Software Check	Nominal
Product Format Check	Nominal
Product Header Analysis	See Sections 4.2 and 5.2
Auxiliary Data File Usage Check	Nominal
Auxiliary Correction Error Check	See Section 5.4
Measurement Confidence Data Check	See Section 4.5, 4.6 and 5.5
Measurement Quality Flag Check	See Section 5.6
Ocean Retracking Quality Check	See Section 5.7

Mission / Instrument News

18-Jun-2019	None
19-Jun-2019	None
20-Jun-2019	Nothing planned

2. Global Coverage



Mode Coverage	
	LRM
	SAR
	SARIn

3. Instrument Configuration

The SIRAL instrument configuration for the day of acquisition is provided below.

SIRAL instrument(s) in use:	SIRAL - A
------------------------------------	-----------

4. NOP Level 1B Data Quality Check

4.1 L1B Product Format Check

Each product, retrieved and unpacked from the science server, is checked to ensure it consists of both an XML header file (.HDR) and a binary product file (.DBL).

Number of products with errors: 0

4.2 L1B Product Header Analysis

For all products, a series of pre-defined checks are performed on the MPH and SPH in order to identify any inconsistencies and/or errors raised by the ground-segment processing chain.

L1B Processing Quality HR: The l1b_proc_flag_hr flag is currently set all L1B IOPR and IOPN products because the l1b_processing_quality_hr field is not correctly configured in the OSAR and OSARIn chains. A modification is required in the next release.

Number of products with errors: 0

4.3 L1B Auxiliary Data File Usage Check

Each product is checked for missing Data Set Descriptors with respect to a pre-determined baseline and also to check the validity of Auxiliary Data Files is correct.

Dynamic Atmospheric Correction: The DAC is missing in all products because the auxiliary files required are not available in time for processing. This known and expected behaviour.

Number of products with errors: 0

4.4 L1B Auxiliary Correction Error Check

CryoSat L1B data includes a correction error flag for each measurement record. The bit value of this flag indicates any problems when set.

Number of products with errors: 0

4.5 L1B Measurement Confidence Data Check

CryoSat L1B data includes a measurement confidence flag for each measurement record. The bit value of this flag indicates any problems when set.

> **Attitude Correction Missing:** This flag is currently set in error for NOPR products due to a configuration issue. This is being investigated and will be updated in the next SW update.

Number of products with errors: 3

Product	Test Failed	Description
CS_OFFL_SIR_NOPM1B_20190619T115041_20190619T115450_C001	Power scaling error	There is an error in the scaling of the L1B waveform for one or more records
CS_OFFL_SIR_NOPM1B_20190619T135056_20190619T135640_C001	Power scaling error	There is an error in the scaling of the L1B waveform for one or more records
CS_OFFL_SIR_NOPM1B_20190619T214012_20190619T215501_C001	Power scaling error	There is an error in the scaling of the L1B waveform for one or more records

4.6 L1B Waveform Group Data Check

CryoSat L1B data includes a waveform data flag for each measurement record. The bit value of this flag indicates any problems when set.

> **Loss of Echo Flag:** This flag is currently set for products over land, but this is to be expected.

Number of products with errors: 16

Product	Test Failed	Description
CS_OFFL_SIR_NOPM1B_20190619T160107_20190619T162630_C001	Loss of Echo	The tracking echo is missing for one or more records
CS_OFFL_SIR_NOPM1B_20190619T215535_20190619T215656_C001	Loss of Echo	The tracking echo is missing for one or more records
CS_OFFL_SIR_NOPN1B_20190619T005326_20190619T005546_C001	Loss of Echo	The tracking echo is missing for one or more records
CS_OFFL_SIR_NOPN1B_20190619T005620_20190619T005808_C001	Loss of Echo	The tracking echo is missing for one or more records
CS_OFFL_SIR_NOPN1B_20190619T053412_20190619T053603_C001	Loss of Echo	The tracking echo is missing for one or more records
CS_OFFL_SIR_NOPN1B_20190619T054319_20190619T054406_C001	Loss of Echo	The tracking echo is missing for one or more records
CS_OFFL_SIR_NOPN1B_20190619T054547_20190619T054644_C001	Loss of Echo	The tracking echo is missing for one or more records
CS_OFFL_SIR_NOPN1B_20190619T055634_20190619T055812_C001	Loss of Echo	The tracking echo is missing for one or more records
CS_OFFL_SIR_NOPN1B_20190619T103935_20190619T104224_C001	Loss of Echo	The tracking echo is missing for one or more records
CS_OFFL_SIR_NOPN1B_20190619T114130_20190619T114432_C001	Loss of Echo	The tracking echo is missing for one or more records
CS_OFFL_SIR_NOPN1B_20190619T122135_20190619T122419_C001	Loss of Echo	The tracking echo is missing for one or more records
CS_OFFL_SIR_NOPN1B_20190619T222739_20190619T222954_C001	Loss of Echo	The tracking echo is missing for one or more records
CS_OFFL_SIR_NOPN1B_20190619T230325_20190619T230933_C001	Loss of Echo	The tracking echo is missing for one or more records
CS_OFFL_SIR_NOPR1B_20190619T053310_20190619T053412_C001	Loss of Echo	The tracking echo is missing for one or more records
CS_OFFL_SIR_NOPR1B_20190619T054232_20190619T054301_C001	Loss of Echo	The tracking echo is missing for one or more records
CS_OFFL_SIR_NOPR1B_20190619T121656_20190619T121903_C001	Loss of Echo	The tracking echo is missing for one or more records

5. NOP Level 2 Data Quality Check

5.1 L2 Product Format Check

Each product, retrieved and unpacked from the science server, is checked to ensure it consists of both an XML header file (.HDR) and a binary product file (.DBL).

Number of products with errors: 0

5.2 L2 Product Header Analysis

For all products, a series of pre-defined checks are performed on the MPH and SPH in order to identify any inconsistencies and/or errors raised by the ground-segment processing chain.

Number of products with errors: 0

5.3 L2 Auxiliary Data File Usage Check

Each product is checked for missing Data Set Descriptors with respect to a pre-determined baseline and also to check the validity of Auxiliary Data Files is correct.

Number of products with errors: 0

5.4 L2 Auxiliary Correction Error Check

For all products, the auxiliary corrections within the Geophysical Group are checked for the default error value (32767).

Currently, there are some common auxiliary correction errors raised in the Level 2 products which are expected due to surface type. All common flags are summarised in the list below, followed by a table highlighting any additional issues which may arise from this test.

> **ECMWF Meteo Corrections:** Currently the following corrections are not computed over CONTINENTAL ICE: Dry Tropospheric Correction, Wet Tropospheric Correction, Inverse Barometric Correction and the U-Wind and V-Wind components of the ECMWF model wind vector. This is a known anomaly (CRYO-COP-3) and will be resolved in a future IPF update.

> **Mean Sea Surface:** The error value is currently set for products over land and sea ice, but this is to be expected.

> **Mean Dynamic Topography:** The error value is currently set for products over land and sea ice, but this is to be expected.

> **Altimetric Wind Speed Error:** The error value is currently set for products over land and sea ice, but this is to be expected.

Number of products with errors: 44

Product	Test Failed	Description
CS_OFFL_SIR_NOPM_2_20190619T172831_20190619T173054_C001	Mean Dynamic Topography (1)	There is an error with the Mean Dynamic Topography height for one or more records
CS_OFFL_SIR_NOPN_2_20190619T005326_20190619T005546_C001	Mean Sea Surface (1), Mean Dynamic Topography (1)	There is an error with the MSS height (solution 1) and the Mean Dynamic Topography height (solution 1) for one or more records
CS_OFFL_SIR_NOPN_2_20190619T013608_20190619T013757_C001	Mean Sea Surface (1), Mean Dynamic Topography (1)	There is an error with the MSS height (solution 1) and the Mean Dynamic Topography height (solution 1) for one or more records
CS_OFFL_SIR_NOPN_2_20190619T023302_20190619T023741_C001	Mean Sea Surface (1), Mean Dynamic Topography (1)	There is an error with the MSS height (solution 1) and the Mean Dynamic Topography height (solution 1) for one or more records
CS_OFFL_SIR_NOPN_2_20190619T031546_20190619T031723_C001	Mean Dynamic Topography (1)	There is an error with the Mean Dynamic Topography height for one or more records
CS_OFFL_SIR_NOPN_2_20190619T045533_20190619T045921_C001	Mean Sea Surface (1), Mean Dynamic Topography (1)	There is an error with the MSS height (solution 1) and the Mean Dynamic Topography height (solution 1) for one or more records
CS_OFFL_SIR_NOPN_2_20190619T053412_20190619T053603_C001	Mean Dynamic Topography (1)	There is an error with the Mean Dynamic Topography height for one or more records
CS_OFFL_SIR_NOPN_2_20190619T063510_20190619T063826_C001	Mean Sea Surface (1), Mean Dynamic Topography (1)	There is an error with the MSS height (solution 1) and the Mean Dynamic Topography height (solution 1) for one or more records
CS_OFFL_SIR_NOPN_2_20190619T064338_20190619T064500_C001	Mean Dynamic Topography (1)	There is an error with the Mean Dynamic Topography height for one or more records
CS_OFFL_SIR_NOPN_2_20190619T072602_20190619T072647_C001	Mean Sea Surface (1), Mean Dynamic Topography (1)	There is an error with the MSS height (solution 1) and the Mean Dynamic Topography height (solution 1) for one or more records
CS_OFFL_SIR_NOPN_2_20190619T082247_20190619T082354_C001	Mean Dynamic Topography (1)	There is an error with the Mean Dynamic Topography height for one or more records
CS_OFFL_SIR_NOPN_2_20190619T090144_20190619T090359_C001	Mean Dynamic Topography (1)	There is an error with the Mean Dynamic Topography height for one or more records
CS_OFFL_SIR_NOPN_2_20190619T090458_20190619T090617_C001	Mean Sea Surface (1), Mean Dynamic Topography (1), Total Geocentric Ocean Tide (GOT), Total Geocentric Ocean Tide (FES), Non-Equilibrium Long Period Ocean Tide	There is an error with the MSS height (solution 1), the Mean Dynamic Topography (solution 1) and the tidal corrections for one or more records
CS_OFFL_SIR_NOPN_2_20190619T103935_20190619T104224_C001	Mean Sea Surface (1), Mean Dynamic Topography (1)	There is an error with the MSS height (solution 1) and the Mean Dynamic Topography height (solution 1) for one or more records
CS_OFFL_SIR_NOPN_2_20190619T104402_20190619T104528_C001	Mean Dynamic Topography (1), Total Geocentric Ocean Tide (GOT)	There is an error with the Mean Dynamic Topography (solution 1) and the Total Geocentric Ocean Tide (solution 1: GOT) for one or more records
CS_OFFL_SIR_NOPN_2_20190619T113817_20190619T114056_C001	Mean Sea Surface (1), Mean Dynamic Topography (1)	There is an error with the MSS height (solution 1) and the Mean Dynamic Topography height (solution 1) for one or more records
CS_OFFL_SIR_NOPN_2_20190619T114130_20190619T114432_C001	Mean Sea Surface (1), Mean Dynamic Topography (1)	There is an error with the MSS height (solution 1) and the Mean Dynamic Topography height (solution 1) for one or more records
CS_OFFL_SIR_NOPN_2_20190619T121956_20190619T122130_C001	Mean Sea Surface (1), Mean Dynamic Topography (1)	There is an error with the MSS height (solution 1) and the Mean Dynamic Topography height (solution 1) for one or more records
CS_OFFL_SIR_NOPN_2_20190619T122135_20190619T122419_C001	Mean Dynamic Topography (1)	There is an error with the Mean Dynamic Topography height for one or more records
CS_OFFL_SIR_NOPN_2_20190619T135851_20190619T140241_C001	Mean Dynamic Topography (1)	There is an error with the Mean Dynamic Topography height for one or more records
CS_OFFL_SIR_NOPN_2_20190619T145836_20190619T145952_C001	Mean Dynamic Topography (1)	There is an error with the Mean Dynamic Topography height for one or more records
CS_OFFL_SIR_NOPN_2_20190619T163740_20190619T163900_C001	Mean Dynamic Topography (1)	There is an error with the Mean Dynamic Topography height for one or more records
CS_OFFL_SIR_NOPN_2_20190619T171531_20190619T171654_C001	Total Geocentric Ocean Tide (GOT)	There is an error with the Total Geocentric Ocean Tide height (solution 1: GOT) for one or more records
CS_OFFL_SIR_NOPN_2_20190619T173614_20190619T173628_C001	Mean Dynamic Topography (1)	There is an error with the Mean Dynamic Topography height for one or more records
CS_OFFL_SIR_NOPN_2_20190619T180742_20190619T180908_C001	Mean Dynamic Topography (1)	There is an error with the Mean Dynamic Topography height for one or more records
CS_OFFL_SIR_NOPN_2_20190619T181432_20190619T181715_C001	Mean Sea Surface (1), Mean Dynamic Topography (1)	There is an error with the MSS height (solution 1) and the Mean Dynamic Topography height (solution 1) for one or more records
CS_OFFL_SIR_NOPN_2_20190619T194720_20190619T194835_C001	Mean Dynamic Topography (1)	There is an error with the Mean Dynamic Topography height for one or more records
CS_OFFL_SIR_NOPN_2_20190619T195330_20190619T195655_C001	Mean Sea Surface (1), Mean Dynamic Topography (1)	There is an error with the MSS height (solution 1) and the Mean Dynamic Topography height (solution 1) for one or more records
CS_OFFL_SIR_NOPN_2_20190619T212806_20190619T212959_C001	Mean Sea Surface (1), Mean Dynamic Topography (1)	There is an error with the MSS height (solution 1) and the Mean Dynamic Topography height (solution 1) for one or more records
CS_OFFL_SIR_NOPN_2_20190619T213235_20190619T213902_C001	Mean Dynamic Topography (1)	There is an error with the Mean Dynamic Topography height for one or more records
CS_OFFL_SIR_NOPN_2_20190619T222315_20190619T222436_C001	Mean Sea Surface (1), Mean Dynamic Topography (1), Total Geocentric Ocean Tide (GOT)	There is an error with the MSS height (solution 1), the Mean Dynamic Topography height (solution 1) and the Total Geocentric Ocean Tide height (solution 1: GOT) for one or more records
CS_OFFL_SIR_NOPN_2_20190619T222739_20190619T222954_C001	Mean Dynamic Topography (1)	There is an error with the Mean Dynamic Topography height for one or more records
CS_OFFL_SIR_NOPN_2_20190619T230325_20190619T230933_C001	Mean Sea Surface (1), Mean Dynamic Topography (1)	There is an error with the MSS height (solution 1) and the Mean Dynamic Topography height (solution 1) for one or more records
CS_OFFL_SIR_NOPR_2_20190619T022848_20190619T023302_C001	Mean Sea Surface (1), Mean Dynamic Topography (1)	There is an error with the MSS height (solution 1) and the Mean Dynamic Topography height (solution 1) for one or more records
CS_OFFL_SIR_NOPR_2_20190619T040532_20190619T041344_C001	Mean Sea Surface (1), Mean Dynamic Topography (1)	There is an error with the MSS height (solution 1) and the Mean Dynamic Topography height (solution 1) for one or more records
CS_OFFL_SIR_NOPR_2_20190619T054644_20190619T055431_C001	Mean Sea Surface (1), Mean Dynamic Topography (1)	There is an error with the MSS height (solution 1) and the Mean Dynamic Topography height (solution 1) for one or more records
CS_OFFL_SIR_NOPR_2_20190619T072647_20190619T073544_C001	Mean Sea Surface (1), Mean Dynamic Topography (1)	There is an error with the MSS height (solution 1) and the Mean Dynamic Topography height (solution 1) for one or more records
CS_OFFL_SIR_NOPR_2_20190619T090617_20190619T091344_C001	Mean Sea Surface (1), Mean Dynamic Topography (1)	There is an error with the MSS height (solution 1) and the Mean Dynamic Topography height (solution 1) for one or more records
CS_OFFL_SIR_NOPR_2_20190619T104528_20190619T105048_C001	Mean Sea Surface (1), Mean Dynamic Topography (1)	There is an error with the MSS height (solution 1) and the Mean Dynamic Topography height (solution 1) for one or more records

CS_OFFL_SIR_NOPR_2_20190619T122419_20190619T123131_C001	Mean Sea Surface (1), Mean Dynamic Topography (1)	There is an error with the MSS height (solution 1) and the Mean Dynamic Topography height (solution 1) for one or more records
CS_OFFL_SIR_NOPR_2_20190619T173556_20190619T173614_C001	Mean Dynamic Topography (1)	There is an error with the Mean Dynamic Topography height for one or more records
CS_OFFL_SIR_NOPR_2_20190619T173628_20190619T173745_C001	Mean Dynamic Topography (1)	There is an error with the Mean Dynamic Topography height for one or more records
CS_OFFL_SIR_NOPR_2_20190619T224538_20190619T224752_C001	Mean Sea Surface (1), Mean Dynamic Topography (1), Total Geocentric Ocean Tide (GOT)	There is an error with the MSS height (solution 1), the Mean Dynamic Topography height (solution 1) and the Total Geocentric Ocean Tide height (solution 1: GOT) for one or more records
CS_OFFL_SIR_NOPR_2_20190619T235541_20190619T235641_C001	Mean Dynamic Topography (1), Total Geocentric Ocean Tide (GOT)	There is an error with the Mean Dynamic Topography (solution 1) and the Total Geocentric Ocean Tide (solution 1: GOT) for one or more records

5.5 L2 Measurement Confidence Data Check

CryoSat L2 data includes a measurement confidence flag for each 20-Hz measurement record. The bit value of this flag indicates any problems when set.

Number of products with errors: 3

Product	Test Failed	Description
CS_OFFL_SIR_NOPM_2_20190619T115041_20190619T115450_C001	Power scaling error	There is an error in the scaling of the L2 waveform for one or more records
CS_OFFL_SIR_NOPM_2_20190619T135056_20190619T135640_C001	Power scaling error	There is an error in the scaling of the L2 waveform for one or more records
CS_OFFL_SIR_NOPM_2_20190619T214012_20190619T215501_C001	Power scaling error	There is an error in the scaling of the L2 waveform for one or more records

5.6 L2 Measurement Quality Flag Check

L2 Quality Flags (20Hz)

CryoSat L2 data includes Quality Flags for each 20 Hz, 20 Hz PLRM and 1 Hz measurement record. The bit value of this flag indicates any problems when set.

Currently, there are several common flags raised in the Level 2 products, which are summarised below. The table provides the full list of products flagged.

> **Ocean Altimeter Range, SSHA, SWH and Backscatter Quality Flags:** These flags are currently set for some records over ocean.

> **OCOG Altimeter Range and Backscatter Quality Flags:** These flags are currently set for some records over continental ice.

Number of products with errors: 75

Product	Test Failed	Description
CS_OFFL_SIR_NOPM_2_20190618T235952_20190619T000247_C001	OCOG Altimeter Range Quality, OCOG Backscatter Quality	The OCOG Altimeter Range and Backscatter Quality Flags have been set for one or more records.
CS_OFFL_SIR_NOPM_2_20190619T000256_20190619T000727_C001	OCOG Altimeter Range Quality, OCOG Backscatter Quality	The OCOG Altimeter Range and Backscatter Quality Flags have been set for one or more records.
CS_OFFL_SIR_NOPM_2_20190619T001013_20190619T002415_C001	Ocean Altimeter Range Quality, OCOG Altimeter Range Quality, Ocean SSHA Quality, Ocean SWH Quality, Ocean Backscatter Quality, OCOG Backscatter Quality	The Ocean and OCOG Altimeter Range, SSHA, SWH and Backscatter Quality Flags have been set for one or more records.
CS_OFFL_SIR_NOPM_2_20190619T011117_20190619T013443_C001	Ocean Altimeter Range Quality, OCOG Altimeter Range Quality, Ocean SSHA Quality, Ocean SWH Quality, Ocean Backscatter Quality, OCOG Backscatter Quality	The Ocean and OCOG Altimeter Range, SSHA, SWH and Backscatter Quality Flags have been set for one or more records.
CS_OFFL_SIR_NOPM_2_20190619T013757_20190619T014628_C001	OCOG Altimeter Range Quality, OCOG Backscatter Quality	The OCOG Altimeter Range and Backscatter Quality Flags have been set for one or more records.
CS_OFFL_SIR_NOPM_2_20190619T014954_20190619T021427_C001	Ocean Altimeter Range Quality, OCOG Altimeter Range Quality, Ocean SSHA Quality, Ocean SWH Quality, Ocean Backscatter Quality, OCOG Backscatter Quality	The Ocean and OCOG Altimeter Range, SSHA, SWH and Backscatter Quality Flags have been set for one or more records.
CS_OFFL_SIR_NOPM_2_20190619T024637_20190619T025707_C001	Ocean Altimeter Range Quality, OCOG Altimeter Range Quality, Ocean SSHA Quality, Ocean SWH Quality, Ocean Backscatter Quality, OCOG Backscatter Quality	The Ocean and OCOG Altimeter Range, SSHA, SWH and Backscatter Quality Flags have been set for one or more records.
CS_OFFL_SIR_NOPM_2_20190619T030240_20190619T031334_C001	Ocean Altimeter Range Quality, OCOG Altimeter Range Quality, Ocean SSHA Quality, Ocean SWH Quality, Ocean Backscatter Quality, OCOG Backscatter Quality	The Ocean and OCOG Altimeter Range, SSHA, SWH and Backscatter Quality Flags have been set for one or more records.
CS_OFFL_SIR_NOPM_2_20190619T032010_20190619T032427_C001	OCOG Altimeter Range Quality, OCOG Backscatter Quality	The OCOG Altimeter Range and Backscatter Quality Flags have been set for one or more records.
CS_OFFL_SIR_NOPM_2_20190619T032848_20190619T035521_C001	Ocean Altimeter Range Quality, OCOG Altimeter Range Quality, Ocean SSHA Quality, Ocean SWH Quality, Ocean Backscatter Quality, OCOG Backscatter Quality	The Ocean and OCOG Altimeter Range, SSHA, SWH and Backscatter Quality Flags have been set for one or more records.
CS_OFFL_SIR_NOPM_2_20190619T035526_20190619T035735_C001	OCOG Altimeter Range Quality, OCOG Backscatter Quality	The OCOG Altimeter Range and Backscatter Quality Flags have been set for one or more records.
CS_OFFL_SIR_NOPM_2_20190619T040505_20190619T040532_C001	Ocean Altimeter Range Quality, OCOG Altimeter Range Quality, Ocean SSHA Quality, Ocean SWH Quality, Ocean Backscatter Quality, OCOG Backscatter Quality	The Ocean and OCOG Altimeter Range, SSHA, SWH and Backscatter Quality Flags have been set for one or more records.
CS_OFFL_SIR_NOPM_2_20190619T042043_20190619T043621_C001	Ocean Altimeter Range Quality, OCOG Altimeter Range Quality, Ocean SSHA Quality, Ocean SWH Quality, Ocean Backscatter Quality, OCOG Backscatter Quality	The Ocean and OCOG Altimeter Range, SSHA, SWH and Backscatter Quality Flags have been set for one or more records.
CS_OFFL_SIR_NOPM_2_20190619T044152_20190619T045211_C001	Ocean Altimeter Range Quality, OCOG Altimeter Range Quality, Ocean SSHA Quality, Ocean SWH Quality, Ocean Backscatter Quality, OCOG Backscatter Quality	The Ocean and OCOG Altimeter Range, SSHA, SWH and Backscatter Quality Flags have been set for one or more records.
CS_OFFL_SIR_NOPM_2_20190619T045921_20190619T050507_C001	OCOG Altimeter Range Quality, OCOG Backscatter Quality	The OCOG Altimeter Range and Backscatter Quality Flags have been set for one or more records.

CS_OFFL_SIR_NOPM_2_20190619T231912_20190619T233325_C001	Ocean Altimeter Range Quality, OCOG Altimeter Range Quality, Ocean SSHA Quality, Ocean SWH Quality, Ocean Backscatter Quality, OCOG Backscatter Quality	The Ocean and OCOG Altimeter Range, SSHA, SWH and Backscatter Quality Flags have been set for one or more records.
CS_OFFL_SIR_NOPM_2_20190619T233642_20190619T234928_C001	Ocean Altimeter Range Quality, OCOG Altimeter Range Quality, Ocean SSHA Quality, Ocean SWH Quality, Ocean Backscatter Quality, OCOG Backscatter Quality	The Ocean and OCOG Altimeter Range, SSHA, SWH and Backscatter Quality Flags have been set for one or more records.
CS_OFFL_SIR_NOPN_2_20190619T064338_20190619T064500_C001	Ocean Altimeter Range Quality, OCOG Altimeter Range Quality, Ocean SSHA Quality, Ocean SWH Quality, Ocean Backscatter Quality, OCOG Backscatter Quality	The Ocean and OCOG Altimeter Range, SSHA, SWH and Backscatter Quality Flags have been set for one or more records.
CS_OFFL_SIR_NOPN_2_20190619T145450_20190619T145455_C001	OCOG Altimeter Range Quality, OCOG Backscatter Quality	The OCOG Altimeter Range and Backscatter Quality Flags have been set for one or more records.
CS_OFFL_SIR_NOPN_2_20190619T163404_20190619T163409_C001	OCOG Altimeter Range Quality, OCOG Backscatter Quality	The OCOG Altimeter Range and Backscatter Quality Flags have been set for one or more records.
CS_OFFL_SIR_NOPN_2_20190619T173614_20190619T173628_C001	Ocean Altimeter Range Quality, OCOG Altimeter Range Quality, Ocean SSHA Quality, Ocean SWH Quality, Ocean Backscatter Quality, OCOG Backscatter Quality	The Ocean and OCOG Altimeter Range, SSHA, SWH and Backscatter Quality Flags have been set for one or more records.
CS_OFFL_SIR_NOPN_2_20190619T180742_20190619T180908_C001	OCOG Altimeter Range Quality, OCOG Backscatter Quality	The OCOG Altimeter Range and Backscatter Quality Flags have been set for one or more records.
CS_OFFL_SIR_NOPR_2_20190619T010833_20190619T010955_C001	Ocean Altimeter Range Quality, OCOG Altimeter Range Quality, Ocean SSHA Quality, Ocean SWH Quality, Ocean Backscatter Quality, OCOG Backscatter Quality	The Ocean and OCOG Altimeter Range, SSHA, SWH and Backscatter Quality Flags have been set for one or more records.
CS_OFFL_SIR_NOPR_2_20190619T031334_20190619T031546_C001	Ocean Altimeter Range Quality, OCOG Altimeter Range Quality, Ocean SSHA Quality, Ocean SWH Quality, Ocean Backscatter Quality, OCOG Backscatter Quality	The Ocean and OCOG Altimeter Range, SSHA, SWH and Backscatter Quality Flags have been set for one or more records.
CS_OFFL_SIR_NOPR_2_20190619T043622_20190619T044152_C001	Ocean Altimeter Range Quality, OCOG Altimeter Range Quality, Ocean SSHA Quality, Ocean SWH Quality, Ocean Backscatter Quality, OCOG Backscatter Quality	The Ocean and OCOG Altimeter Range, SSHA, SWH and Backscatter Quality Flags have been set for one or more records.
CS_OFFL_SIR_NOPR_2_20190619T050622_20190619T050752_C001	Ocean Altimeter Range Quality, OCOG Altimeter Range Quality, Ocean SSHA Quality, Ocean SWH Quality, Ocean Backscatter Quality, OCOG Backscatter Quality	The Ocean and OCOG Altimeter Range, SSHA, SWH and Backscatter Quality Flags have been set for one or more records.
CS_OFFL_SIR_NOPR_2_20190619T123626_20190619T123701_C001	OCOG Altimeter Range Quality, OCOG Backscatter Quality	The OCOG Altimeter Range and Backscatter Quality Flags have been set for one or more records.

L2 Quality Flags (20Hz PLRM)

Currently, there are several common flags raised in the Level 2 products, which are summarised below. The table provides the full list of products flagged.

> **Ocean Altimeter Range, SSHA, SWH and Backscatter PLRM Quality Flags:** These flags are currently set for occasional records over sea ice.

> **OCOG Altimeter Range and Backscatter PLRM Quality Flags:** These flags are currently set for occasional records over continental ice.

Number of products with errors: 82

Product	Test Failed	Description
CS_OFFL_SIR_NOPN_2_20190619T000727_20190619T000911_C001	OCOG Altimeter Range Quality PLRM, OCOG Backscatter Quality	The OCOG Range and Backscatter Quality Flags have been set for one or more records.
CS_OFFL_SIR_NOPN_2_20190619T010120_20190619T010243_C001	OCOG Altimeter Range Quality PLRM, OCOG Backscatter Quality	The OCOG Range and Backscatter Quality Flags have been set for one or more records.
CS_OFFL_SIR_NOPN_2_20190619T013608_20190619T013757_C001	OCOG Altimeter Range Quality PLRM, OCOG Backscatter Quality	The OCOG Range and Backscatter Quality Flags have been set for one or more records.
CS_OFFL_SIR_NOPN_2_20190619T021427_20190619T021811_C001	OCOG Altimeter Range Quality PLRM, OCOG Backscatter Quality	The OCOG Range and Backscatter Quality Flags have been set for one or more records.
CS_OFFL_SIR_NOPN_2_20190619T022823_20190619T022848_C001	Ocean Altimeter Range Quality PLRM, OCOG Altimeter Range Quality PLRM, Ocean SSHA Quality PLRM, Ocean SWH Quality, Ocean Backscatter Quality, OCOG Backscatter Quality	The Ocean Altimeter Range, SSHA, SWH and Backscatter Quality Flags, and the OCOG Altimeter Range and Backscatter Flags have been set for one or more records.
CS_OFFL_SIR_NOPN_2_20190619T023302_20190619T023741_C001	OCOG Altimeter Range Quality PLRM, OCOG Backscatter Quality	The OCOG Range and Backscatter Quality Flags have been set for one or more records.
CS_OFFL_SIR_NOPN_2_20190619T024346_20190619T024549_C001	OCOG Altimeter Range Quality PLRM, OCOG Backscatter Quality	The OCOG Range and Backscatter Quality Flags have been set for one or more records.
CS_OFFL_SIR_NOPN_2_20190619T031546_20190619T031723_C001	Ocean Altimeter Range Quality PLRM, OCOG Altimeter Range Quality PLRM, Ocean SSHA Quality PLRM, Ocean SWH Quality, Ocean Backscatter Quality, OCOG Backscatter Quality	The Ocean Altimeter Range, SSHA, SWH and Backscatter Quality Flags, and the OCOG Altimeter Range and Backscatter Flags have been set for one or more records.
CS_OFFL_SIR_NOPN_2_20190619T032427_20190619T032652_C001	OCOG Altimeter Range Quality PLRM, OCOG Backscatter Quality	The OCOG Range and Backscatter Quality Flags have been set for one or more records.
CS_OFFL_SIR_NOPN_2_20190619T045533_20190619T045921_C001	Ocean Altimeter Range Quality PLRM, OCOG Altimeter Range Quality PLRM, Ocean SSHA Quality PLRM, Ocean SWH Quality, Ocean Backscatter Quality, OCOG Backscatter Quality	The Ocean Altimeter Range, SSHA, SWH and Backscatter Quality Flags, and the OCOG Altimeter Range and Backscatter Flags have been set for one or more records.
CS_OFFL_SIR_NOPN_2_20190619T050507_20190619T050622_C001	Ocean Altimeter Range Quality PLRM, OCOG Altimeter Range Quality PLRM, Ocean SSHA Quality PLRM, Ocean SWH Quality, Ocean Backscatter Quality, OCOG Backscatter Quality	The Ocean Altimeter Range, SSHA, SWH and Backscatter Quality Flags, and the OCOG Altimeter Range and Backscatter Flags have been set for one or more records.
CS_OFFL_SIR_NOPN_2_20190619T052547_20190619T052725_C001	OCOG Altimeter Range Quality PLRM, OCOG Backscatter Quality	The OCOG Range and Backscatter Quality Flags have been set for one or more records.

CS_OFFL_SIR_NOPR_2_20190619T124501_20190619T125029_C001	Ocean Altimeter Range Quality PLRM, OCOG Altimeter Range Quality PLRM, Ocean SSHA Quality PLRM, Ocean SWH Quality, Ocean Backscatter Quality, OCOG Backscatter Quality	The Ocean Altimeter Range, SSHA, SWH and Backscatter Quality Flags, and the OCOG Altimeter Range and Backscatter Flags have been set for one or more records.
CS_OFFL_SIR_NOPR_2_20190619T125054_20190619T125249_C001	OCOG Altimeter Range Quality PLRM, OCOG Backscatter Quality	The OCOG Range and Backscatter Quality Flags have been set for one or more records.
CS_OFFL_SIR_NOPR_2_20190619T130736_20190619T130903_C001	Ocean Altimeter Range Quality PLRM, OCOG Altimeter Range Quality PLRM, Ocean SSHA Quality PLRM, Ocean SWH Quality, Ocean Backscatter Quality, OCOG Backscatter Quality	The Ocean Altimeter Range, SSHA, SWH and Backscatter Quality Flags, and the OCOG Altimeter Range and Backscatter Flags have been set for one or more records.
CS_OFFL_SIR_NOPR_2_20190619T132055_20190619T132259_C001	Ocean Altimeter Range Quality PLRM, OCOG Altimeter Range Quality PLRM, Ocean SSHA Quality PLRM, Ocean SWH Quality, Ocean Backscatter Quality, OCOG Backscatter Quality	The Ocean Altimeter Range, SSHA, SWH and Backscatter Quality Flags, and the OCOG Altimeter Range and Backscatter Flags have been set for one or more records.
CS_OFFL_SIR_NOPR_2_20190619T134857_20190619T135056_C001	OCOG Altimeter Range Quality PLRM, OCOG Backscatter Quality	The OCOG Range and Backscatter Quality Flags have been set for one or more records.
CS_OFFL_SIR_NOPR_2_20190619T145952_20190619T150202_C001	Ocean Altimeter Range Quality PLRM, OCOG Altimeter Range Quality PLRM, Ocean SSHA Quality PLRM, Ocean SWH Quality, Ocean Backscatter Quality, OCOG Backscatter Quality	The Ocean Altimeter Range, SSHA, SWH and Backscatter Quality Flags, and the OCOG Altimeter Range and Backscatter Flags have been set for one or more records.
CS_OFFL_SIR_NOPR_2_20190619T152832_20190619T153027_C001	OCOG Altimeter Range Quality PLRM, OCOG Backscatter Quality	The OCOG Range and Backscatter Quality Flags have been set for one or more records.
CS_OFFL_SIR_NOPR_2_20190619T154849_20190619T155119_C001	OCOG Altimeter Range Quality PLRM, OCOG Backscatter Quality	The OCOG Range and Backscatter Quality Flags have been set for one or more records.
CS_OFFL_SIR_NOPR_2_20190619T173054_20190619T173217_C001	OCOG Altimeter Range Quality PLRM, OCOG Backscatter Quality	The OCOG Range and Backscatter Quality Flags have been set for one or more records.
CS_OFFL_SIR_NOPR_2_20190619T173628_20190619T173745_C001	OCOG Altimeter Range Quality PLRM, OCOG Backscatter Quality	The OCOG Range and Backscatter Quality Flags have been set for one or more records.
CS_OFFL_SIR_NOPR_2_20190619T180526_20190619T180742_C001	Ocean Altimeter Range Quality PLRM, OCOG Altimeter Range Quality PLRM, Ocean SSHA Quality PLRM, Ocean SWH Quality, Ocean Backscatter Quality, OCOG Backscatter Quality	The Ocean Altimeter Range, SSHA, SWH and Backscatter Quality Flags, and the OCOG Altimeter Range and Backscatter Flags have been set for one or more records.
CS_OFFL_SIR_NOPR_2_20190619T181743_20190619T182118_C001	Ocean Altimeter Range Quality PLRM, OCOG Altimeter Range Quality PLRM, Ocean SSHA Quality PLRM, Ocean SWH Quality, Ocean Backscatter Quality, OCOG Backscatter Quality	The Ocean Altimeter Range, SSHA, SWH and Backscatter Quality Flags, and the OCOG Altimeter Range and Backscatter Flags have been set for one or more records.
CS_OFFL_SIR_NOPR_2_20190619T194348_20190619T194720_C001	Ocean Altimeter Range Quality PLRM, OCOG Altimeter Range Quality PLRM, Ocean SSHA Quality PLRM, Ocean SWH Quality, Ocean Backscatter Quality, OCOG Backscatter Quality	The Ocean Altimeter Range, SSHA, SWH and Backscatter Quality Flags, and the OCOG Altimeter Range and Backscatter Flags have been set for one or more records.
CS_OFFL_SIR_NOPR_2_20190619T195655_20190619T200029_C001	Ocean Altimeter Range Quality PLRM, OCOG Altimeter Range Quality PLRM, Ocean SSHA Quality PLRM, Ocean SWH Quality, Ocean Backscatter Quality, OCOG Backscatter Quality	The Ocean Altimeter Range, SSHA, SWH and Backscatter Quality Flags, and the OCOG Altimeter Range and Backscatter Flags have been set for one or more records.
CS_OFFL_SIR_NOPR_2_20190619T212108_20190619T212806_C001	Ocean Altimeter Range Quality PLRM, OCOG Altimeter Range Quality PLRM, Ocean SSHA Quality PLRM, Ocean SWH Quality, Ocean Backscatter Quality, OCOG Backscatter Quality	The Ocean Altimeter Range, SSHA, SWH and Backscatter Quality Flags, and the OCOG Altimeter Range and Backscatter Flags have been set for one or more records.
CS_OFFL_SIR_NOPR_2_20190619T224538_20190619T224752_C001	OCOG Altimeter Range Quality PLRM, OCOG Backscatter Quality	The OCOG Range and Backscatter Quality Flags have been set for one or more records.
CS_OFFL_SIR_NOPR_2_20190619T235541_20190619T235641_C001	OCOG Altimeter Range Quality PLRM, OCOG Backscatter Quality	The OCOG Range and Backscatter Quality Flags have been set for one or more records.

L2 Quality Flags (1 Hz & 1Hz PLRM)

Currently, there are several common flags raised in the Level 2 products, which are summarised below.

> 1Hz and 1Hz Ocean SSHA Quality Flags: These flags are currently set for products over sea ice, which is to be expected.

Number of products with errors: 176

5.7 L2 Ocean Retracking Quality Check

L2 Retracking Flags (20Hz)

CryoSat L2 data includes an ocean retracking quality flag for each 20-Hz measurement record. The bit value of this flag indicates any problems when set.

Ocean Retracking Quality Flag: This flag is currently set for products falling at ocean/ land boundaries, but this is expected.

Number of products with errors: 56

L2 Retracking Flags (20Hz, PLRM)

CryoSat L2 data includes an ocean retracking quality flag for each 20-Hz PLRM measurement record. The bit value of this flag indicates any problems when set.

Ocean Retracking Quality Flag (PLRM): This flag is currently set for products NOPR and NOPN products over sea ice, but this is to be expected.

Number of products with errors: 135