

1. Overview

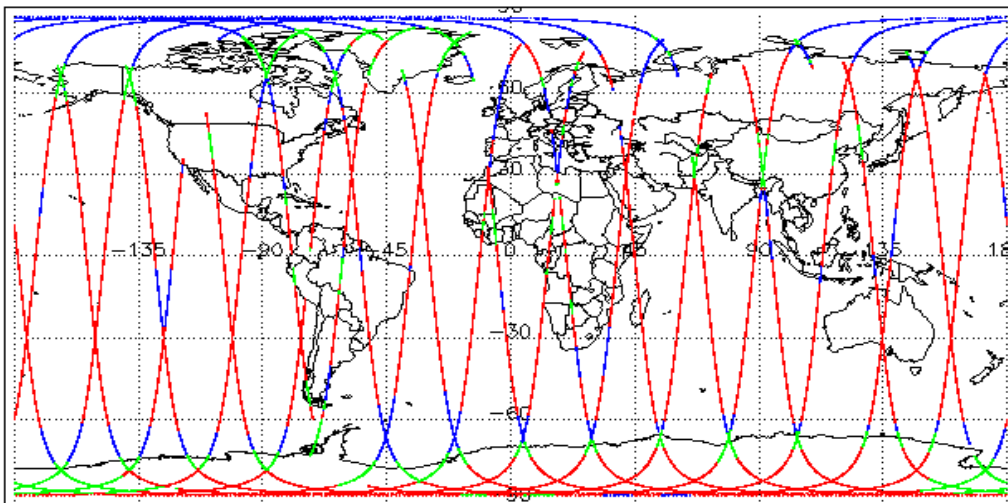
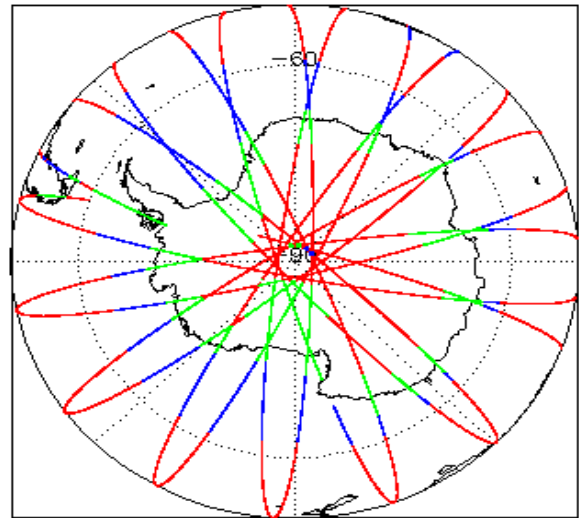
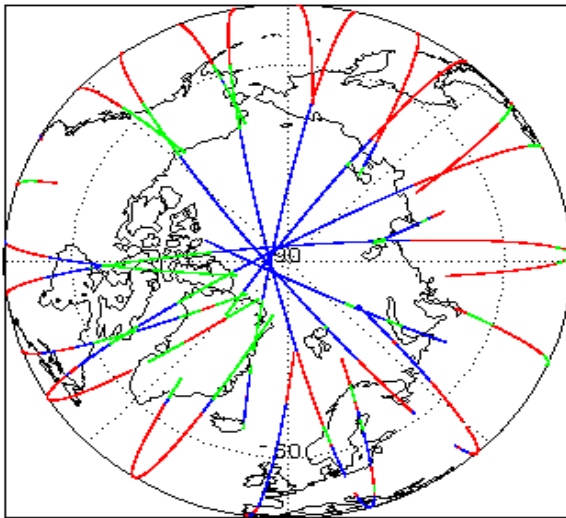
Report Production:	17-Jun-2019
Processor Used:	CryoSat Ocean Processor
Data Used:	Near Real Time Ocean Products (NOP) L1B & L2 Science Data

Check	L1 & L2
Server check: science-pds.cryosat.esa.int	Nominal
Server check: calval-pds.cryosat.esa.int	Nominal
Product Software Check	Nominal
Product Format Check	Nominal
Product Header Analysis	See Sections 4.2 and 5.2
Auxiliary Data File Usage Check	Nominal
Auxiliary Correction Error Check	See Section 5.4
Measurement Confidence Data Check	See Section 4.5, 4.6 and 5.5
Measurement Quality Flag Check	See Section 5.6
Ocean Retracking Quality Check	See Section 5.7

Mission / Instrument News

15-Jun-2019	None
16-Jun-2019	None
17-Jun-2019	Nothing planned

2. Global Coverage



Mode Coverage	
	LRM
	SAR
	SARIn

3. Instrument Configuration

The SIRAL instrument configuration for the day of acquisition is provided below.

SIRAL instrument(s) in use:	SIRAL - A
-----------------------------	-----------

4. NOP Level 1B Data Quality Check

4.1 L1B Product Format Check

Each product, retrieved and unpacked from the science server, is checked to ensure it consists of both an XML header file (.HDR) and a binary product file (.DBL).

Number of products with errors: 0

4.2 L1B Product Header Analysis

For all products, a series of pre-defined checks are performed on the MPH and SPH in order to identify any inconsistencies and/or errors raised by the ground-segment processing chain.

L1B Processing Quality HR: The l1b_proc_flag_hr flag is currently set all L1B IOPR and IOPN products because the l1b_processing_quality_hr field is not correctly configured in the OSAR and OSARIn chains. A modification is required in the next release.

Number of products with errors: 0

4.3 L1B Auxiliary Data File Usage Check

Each product is checked for missing Data Set Descriptors with respect to a pre-determined baseline and also to check the validity of Auxiliary Data Files is correct.

Dynamic Atmospheric Correction: The DAC is missing in all products because the auxiliary files required are not available in time for processing. This known and expected behaviour.

Number of products with errors: 0

4.4 L1B Auxiliary Correction Error Check

CryoSat L1B data includes a correction error flag for each measurement record. The bit value of this flag indicates any problems when set.

Number of products with errors: 0

4.5 L1B Measurement Confidence Data Check

CryoSat L1B data includes a measurement confidence flag for each measurement record. The bit value of this flag indicates any problems when set.

> **Attitude Correction Missing:** This flag is currently set in error for NOPR products due to a configuration issue. This is being investigated and will be updated in the next SW update.

Number of products with errors: 1

Product	Test Failed	Description
CS_OFFL_SIR_NOPM1B_20190616T205405_20190616T213014_C001	Power scaling error	There is an error in the scaling of the L1B waveform for one or more records #N/A #N/A #N/A

4.6 L1B Waveform Group Data Check

CryoSat L1B data includes a waveform data flag for each measurement record. The bit value of this flag indicates any problems when set.

> **Loss of Echo Flag:** This flag is currently set for products over land, but this is to be expected.

Number of products with errors: 21

Product	Test Failed	Description
CS_OFFL_SIR_NOPM1B_20190616T045543_20190616T045911_C001	Loss of Echo	The tracking echo is missing for one or more records
CS_OFFL_SIR_NOPM1B_20190616T150503_20190616T150542_C001	Loss of Echo	The tracking echo is missing for one or more records
CS_OFFL_SIR_NOPM1B_20190616T184345_20190616T185817_C001	Loss of Echo	The tracking echo is missing for one or more records
CS_OFFL_SIR_NOPM1B_20190616T232214_20190616T233854_C001	Loss of Echo	The tracking echo is missing for one or more records
CS_OFFL_SIR_NOPN1B_20190616T014640_20190616T014937_C001	Loss of Echo	The tracking echo is missing for one or more records
CS_OFFL_SIR_NOPN1B_20190616T081501_20190616T081518_C001	Loss of Echo	The tracking echo is missing for one or more records
CS_OFFL_SIR_NOPN1B_20190616T081944_20190616T082025_C001	Loss of Echo	The tracking echo is missing for one or more records
CS_OFFL_SIR_NOPN1B_20190616T113256_20190616T113429_C001	Loss of Echo	The tracking echo is missing for one or more records
CS_OFFL_SIR_NOPN1B_20190616T113624_20190616T113654_C001	Loss of Echo	The tracking echo is missing for one or more records
CS_OFFL_SIR_NOPN1B_20190616T113657_20190616T113839_C001	Loss of Echo	The tracking echo is missing for one or more records
CS_OFFL_SIR_NOPN1B_20190616T123949_20190616T124217_C001	Loss of Echo	The tracking echo is missing for one or more records
CS_OFFL_SIR_NOPN1B_20190616T155148_20190616T155313_C001	Loss of Echo	The tracking echo is missing for one or more records
CS_OFFL_SIR_NOPN1B_20190616T213740_20190616T214051_C001	Loss of Echo	The tracking echo is missing for one or more records
CS_OFFL_SIR_NOPN1B_20190616T214059_20190616T214143_C001	Loss of Echo	The tracking echo is missing for one or more records
CS_OFFL_SIR_NOPR1B_20190616T022750_20190616T023000_C001	Loss of Echo	The tracking echo is missing for one or more records
CS_OFFL_SIR_NOPR1B_20190616T050050_20190616T050901_C001	Loss of Echo	The tracking echo is missing for one or more records
CS_OFFL_SIR_NOPR1B_20190616T062622_20190616T063009_C001	Loss of Echo	The tracking echo is missing for one or more records
CS_OFFL_SIR_NOPR1B_20190616T104307_20190616T104342_C001	Loss of Echo	The tracking echo is missing for one or more records
CS_OFFL_SIR_NOPR1B_20190616T113041_20190616T113256_C001	Loss of Echo	The tracking echo is missing for one or more records
CS_OFFL_SIR_NOPR1B_20190616T133747_20190616T133852_C001	Loss of Echo	The tracking echo is missing for one or more records
CS_OFFL_SIR_NOPR1B_20190616T182440_20190616T182704_C001	Loss of Echo	The tracking echo is missing for one or more records

5. NOP Level 2 Data Quality Check

5.1 L2 Product Format Check

Each product, retrieved and unpacked from the science server, is checked to ensure it consists of both an XML header file (.HDR) and a binary product file (.DBL).

Number of products with errors: 0

5.2 L2 Product Header Analysis

For all products, a series of pre-defined checks are performed on the MPH and SPH in order to identify any inconsistencies and/or errors raised by the ground-segment processing chain.

Number of products with errors: 0

5.3 L2 Auxiliary Data File Usage Check

Each product is checked for missing Data Set Descriptors with respect to a pre-determined baseline and also to check the validity of Auxiliary Data Files is correct.

Number of products with errors: 0

5.4 L2 Auxiliary Correction Error Check

For all products, the auxiliary corrections within the Geophysical Group are checked for the default error value (32767).

Currently, there are some common auxiliary correction errors raised in the Level 2 products which are expected due to surface type. All common flags are summarised in the list below, followed by a table highlighting any additional issues which may arise from this test.

> **ECMWF Meteo Corrections:** Currently the following corrections are not computed over CONTINENTAL ICE: Dry Tropospheric Correction, Wet Tropospheric Correction, Inverse Barometric Correction and the U-Wind and V-Wind components of the ECMWF model wind vector. This is a known anomaly (CRYO-COP-3) and will be resolved in a future IPF update.

> **Mean Sea Surface:** The error value is currently set for products over land and sea ice, but this is to be expected.

> **Mean Dynamic Topography:** The error value is currently set for products over land and sea ice, but this is to be expected.

> **Altimetric Wind Speed Error:** The error value is currently set for products over land and sea ice, but this is to be expected.

Number of products with errors: 108

Product	Test Failed	Description
CS_OFFL_SIR_NOPM_2_20190616T000831_20190616T000911_C001	ECMWF Meteo Corrections	There is an error with the ECMWF Meteo Corrections for one or more records
CS_OFFL_SIR_NOPM_2_20190616T005223_20190616T010044_C001	ECMWF Meteo Corrections	There is an error with the ECMWF Meteo Corrections for one or more records
CS_OFFL_SIR_NOPM_2_20190616T023120_20190616T023319_C001	ECMWF Meteo Corrections	There is an error with the ECMWF Meteo Corrections for one or more records
CS_OFFL_SIR_NOPM_2_20190616T023404_20190616T023904_C001	ECMWF Meteo Corrections	There is an error with the ECMWF Meteo Corrections for one or more records
CS_OFFL_SIR_NOPM_2_20190616T041045_20190616T041124_C001	ECMWF Meteo Corrections	There is an error with the ECMWF Meteo Corrections for one or more records
CS_OFFL_SIR_NOPM_2_20190616T041327_20190616T041927_C001	ECMWF Meteo Corrections	There is an error with the ECMWF Meteo Corrections for one or more records
CS_OFFL_SIR_NOPM_2_20190616T045543_20190616T045911_C001	Mean Dynamic Topography (1)	There is an error with the Mean Dynamic Topography height for one or more records
CS_OFFL_SIR_NOPM_2_20190616T055234_20190616T055757_C001	ECMWF Meteo Corrections	There is an error with the ECMWF Meteo Corrections for one or more records
CS_OFFL_SIR_NOPM_2_20190616T073129_20190616T073237_C001	ECMWF Meteo Corrections	There is an error with the ECMWF Meteo Corrections for one or more records
CS_OFFL_SIR_NOPM_2_20190616T073243_20190616T073650_C001	ECMWF Meteo Corrections	There is an error with the ECMWF Meteo Corrections for one or more records
CS_OFFL_SIR_NOPM_2_20190616T090638_20190616T091135_C001	ECMWF Meteo Corrections	There is an error with the ECMWF Meteo Corrections for one or more records
CS_OFFL_SIR_NOPM_2_20190616T091141_20190616T091148_C001	ECMWF Meteo Corrections	There is an error with the ECMWF Meteo Corrections for one or more records
CS_OFFL_SIR_NOPM_2_20190616T091156_20190616T091517_C001	ECMWF Meteo Corrections	There is an error with the ECMWF Meteo Corrections for one or more records
CS_OFFL_SIR_NOPM_2_20190616T104521_20190616T105033_C001	ECMWF Meteo Corrections	There is an error with the ECMWF Meteo Corrections for one or more records
CS_OFFL_SIR_NOPM_2_20190616T105040_20190616T105046_C001	ECMWF Meteo Corrections	There is an error with the ECMWF Meteo Corrections for one or more records
CS_OFFL_SIR_NOPM_2_20190616T105052_20190616T105104_C001	ECMWF Meteo Corrections	There is an error with the ECMWF Meteo Corrections for one or more records
CS_OFFL_SIR_NOPM_2_20190616T105110_20190616T105242_C001	ECMWF Meteo Corrections	There is an error with the ECMWF Meteo Corrections for one or more records
CS_OFFL_SIR_NOPM_2_20190616T110031_20190616T111414_C001	ECMWF Meteo Corrections	There is an error with the ECMWF Meteo Corrections for one or more records
CS_OFFL_SIR_NOPM_2_20190616T122443_20190616T122944_C001	ECMWF Meteo Corrections, Inverse Barometric Correction, Total Geocentric Ocean Tide (FES), Non-Equilibrium Long Period Ocean Tide	There is an error with the ECMWF Meteo Corrections, the Inverse Barometric Correction, the Total Geocentric Ocean Tide (solution 2: FES) and the Non-Equilibrium Long Period Ocean Tide for one or more records
CS_OFFL_SIR_NOPM_2_20190616T122951_20190616T123002_C001	ECMWF Meteo Corrections	There is an error with the ECMWF Meteo Corrections for one or more records
CS_OFFL_SIR_NOPM_2_20190616T123008_20190616T123018_C001	ECMWF Meteo Corrections	There is an error with the ECMWF Meteo Corrections for one or more records
CS_OFFL_SIR_NOPM_2_20190616T123023_20190616T123125_C001	ECMWF Meteo Corrections	There is an error with the ECMWF Meteo Corrections for one or more records
CS_OFFL_SIR_NOPM_2_20190616T140518_20190616T140900_C001	ECMWF Meteo Corrections	There is an error with the ECMWF Meteo Corrections for one or more records
CS_OFFL_SIR_NOPM_2_20190616T140907_20190616T140916_C001	ECMWF Meteo Corrections	There is an error with the ECMWF Meteo Corrections for one or more records
CS_OFFL_SIR_NOPM_2_20190616T140922_20190616T141218_C001	ECMWF Meteo Corrections	There is an error with the ECMWF Meteo Corrections for one or more records
CS_OFFL_SIR_NOPM_2_20190616T150503_20190616T150542_C001	Mean Dynamic Topography (1)	There is an error with the Mean Dynamic Topography height for one or more records
CS_OFFL_SIR_NOPM_2_20190616T154259_20190616T154814_C001	ECMWF Meteo Corrections	There is an error with the ECMWF Meteo Corrections for one or more records
CS_OFFL_SIR_NOPM_2_20190616T154821_20190616T155148_C001	ECMWF Meteo Corrections	There is an error with the ECMWF Meteo Corrections for one or more records
CS_OFFL_SIR_NOPM_2_20190616T172259_20190616T172848_C001	ECMWF Meteo Corrections	There is an error with the ECMWF Meteo Corrections for one or more records
CS_OFFL_SIR_NOPM_2_20190616T172858_20190616T173050_C001	ECMWF Meteo Corrections	There is an error with the ECMWF Meteo Corrections for one or more records
CS_OFFL_SIR_NOPM_2_20190616T190228_20190616T190740_C001	ECMWF Meteo Corrections	There is an error with the ECMWF Meteo Corrections for one or more records
CS_OFFL_SIR_NOPM_2_20190616T204418_20190616T204642_C001	ECMWF Meteo Corrections	There is an error with the ECMWF Meteo Corrections for one or more records
CS_OFFL_SIR_NOPM_2_20190616T222353_20190616T222549_C001	ECMWF Meteo Corrections	There is an error with the ECMWF Meteo Corrections for one or more records
CS_OFFL_SIR_NOPM_2_20190616T222733_20190616T223053_C001	ECMWF Meteo Corrections	There is an error with the ECMWF Meteo Corrections for one or more records
CS_OFFL_SIR_NOPM_2_20190616T231744_20190616T231937_C001	ECMWF Meteo Corrections	There is an error with the ECMWF Meteo Corrections for one or more records
CS_OFFL_SIR_NOPN_2_20190616T000727_20190616T000831_C001	ECMWF Meteo Corrections, Mean Sea Surface (1), Mean Dynamic Topography (1)	There is an error with the ECMWF Meteo Corrections, the Mean Sea Surface Height (solution 1) and the Mean Dynamic Topography (solution 1) for one or more records
CS_OFFL_SIR_NOPN_2_20190616T000912_20190616T000959_C001	ECMWF Meteo Corrections	There is an error with the ECMWF Meteo Corrections for one or more records
CS_OFFL_SIR_NOPN_2_20190616T001150_20190616T001356_C001	ECMWF Meteo Corrections	There is an error with the ECMWF Meteo Corrections for one or more records
CS_OFFL_SIR_NOPN_2_20190616T005028_20190616T005223_C001	ECMWF Meteo Corrections, Mean Dynamic Topography (1)	There is an error with the ECMWF Meteo Corrections and the Mean Sea Surface Height (solution 1) for one or more records
CS_OFFL_SIR_NOPN_2_20190616T010044_20190616T010232_C001	ECMWF Meteo Corrections, Mean Dynamic Topography (1)	There is an error with the ECMWF Meteo Corrections and the Mean Sea Surface Height (solution 1) for one or more records

CS_OFFL_SIR_NOPN_2_20190616T172848_20190616T172850_C001	ECMWF Meteo Corrections	There is an error with the ECMWF Meteo Corrections for one or more records
CS_OFFL_SIR_NOPN_2_20190616T173050_20190616T173204_C001	ECMWF Meteo Corrections	There is an error with the ECMWF Meteo Corrections for one or more records
CS_OFFL_SIR_NOPN_2_20190616T190102_20190616T190228_C001	ECMWF Meteo Corrections, Mean Dynamic Topography (1)	There is an error with the ECMWF Meteo Corrections and the Mean Sea Surface Height (solution 1) for one or more records
CS_OFFL_SIR_NOPN_2_20190616T190740_20190616T191043_C001	ECMWF Meteo Corrections, Mean Sea Surface (1), Mean Dynamic Topography (1)	There is an error with the ECMWF Meteo Corrections, the Mean Sea Surface Height (solution 1) and the Mean Dynamic Topography (solution 1) for one or more records
CS_OFFL_SIR_NOPN_2_20190616T204116_20190616T204418_C001	ECMWF Meteo Corrections, Mean Dynamic Topography (1)	There is an error with the ECMWF Meteo Corrections and the Mean Sea Surface Height (solution 1) for one or more records
CS_OFFL_SIR_NOPN_2_20190616T204642_20190616T205043_C001	ECMWF Meteo Corrections, Mean Sea Surface (1), Mean Dynamic Topography (1)	There is an error with the ECMWF Meteo Corrections, the Mean Sea Surface Height (solution 1) and the Mean Dynamic Topography (solution 1) for one or more records
CS_OFFL_SIR_NOPN_2_20190616T213740_20190616T214051_C001	ECMWF Meteo Corrections, Inverse Barometric Correction, Mean Sea Surface (1), Mean Dynamic Topography (1), Total Geocentric Ocean Tide (GOT), Total Geocentric Ocean Tide (FES), Non-Equilibrium Long Period Ocean Tide	There is an error with the ECMWF Meteo Corrections, the Inverse Barometric Correction, the MSS height (solution 1), the Mean Dynamic Topography (solution 1), the Total Geocentric Ocean Tide (solution 1: GOT and solution 2: FES) and the Non-Equilibrium Long Period Ocean Tide for one or more records
CS_OFFL_SIR_NOPN_2_20190616T222119_20190616T222353_C001	ECMWF Meteo Corrections, Mean Sea Surface (1), Mean Dynamic Topography (1)	There is an error with the ECMWF Meteo Corrections, the Mean Sea Surface Height (solution 1) and the Mean Dynamic Topography (solution 1) for one or more records
CS_OFFL_SIR_NOPN_2_20190616T222550_20190616T222733_C001	ECMWF Meteo Corrections	There is an error with the ECMWF Meteo Corrections for one or more records
CS_OFFL_SIR_NOPN_2_20190616T223053_20190616T223222_C001	ECMWF Meteo Corrections	There is an error with the ECMWF Meteo Corrections for one or more records
CS_OFFL_SIR_NOPN_2_20190616T231629_20190616T231744_C001	ECMWF Meteo Corrections, Mean Sea Surface (1), Mean Dynamic Topography (1)	There is an error with the ECMWF Meteo Corrections, the Mean Sea Surface Height (solution 1) and the Mean Dynamic Topography (solution 1) for one or more records
CS_OFFL_SIR_NOPN_2_20190616T231937_20190616T232120_C001	ECMWF Meteo Corrections, Inverse Barometric Correction, Mean Sea Surface (1), Mean Dynamic Topography (1), Total Geocentric Ocean Tide (GOT), Total Geocentric Ocean Tide (FES), Non-Equilibrium Long Period Ocean Tide	There is an error with the ECMWF Meteo Corrections, the Inverse Barometric Correction, the MSS height (solution 1), the Mean Dynamic Topography (solution 1), the Total Geocentric Ocean Tide (solution 1: GOT and solution 2: FES) and the Non-Equilibrium Long Period Ocean Tide for one or more records
CS_OFFL_SIR_NOPN_2_20190616T235618_20190617T000222_C001	Mean Dynamic Topography (1)	There is an error with the Mean Dynamic Topography height for one or more records
CS_OFFL_SIR_NOPR_2_20190616T000059_20190616T000232_C001	Mean Dynamic Topography (1)	There is an error with the Mean Dynamic Topography height for one or more records
CS_OFFL_SIR_NOPR_2_20190616T032153_20190616T032700_C001	Mean Sea Surface (1), Mean Dynamic Topography (1)	There is an error with the MSS height (solution 1) and the Mean Dynamic Topography height (solution 2)
CS_OFFL_SIR_NOPR_2_20190616T044953_20190616T045052_C001	Mean Dynamic Topography (1)	There is an error with the Mean Dynamic Topography height for one or more records
CS_OFFL_SIR_NOPR_2_20190616T050050_20190616T050901_C001	Mean Sea Surface (1), Mean Dynamic Topography (1)	There is an error with the MSS height (solution 1) and the Mean Dynamic Topography height (solution 2)
CS_OFFL_SIR_NOPR_2_20190616T063929_20190616T064801_C001	Mean Sea Surface (1), Mean Dynamic Topography (1)	There is an error with the MSS height (solution 1) and the Mean Dynamic Topography height (solution 2)
CS_OFFL_SIR_NOPR_2_20190616T073237_20190616T073243_C001	ECMWF Meteo Corrections	There is an error with the ECMWF Meteo Corrections for one or more records
CS_OFFL_SIR_NOPR_2_20190616T082025_20190616T082808_C001	Mean Sea Surface (1), Mean Dynamic Topography (1)	There is an error with the MSS height (solution 1) and the Mean Dynamic Topography height (solution 2)
CS_OFFL_SIR_NOPR_2_20190616T091135_20190616T091141_C001	ECMWF Meteo Corrections	There is an error with the ECMWF Meteo Corrections for one or more records
CS_OFFL_SIR_NOPR_2_20190616T091148_20190616T091155_C001	ECMWF Meteo Corrections	There is an error with the ECMWF Meteo Corrections for one or more records
CS_OFFL_SIR_NOPR_2_20190616T095925_20190616T100509_C001	Mean Sea Surface (1), Mean Dynamic Topography (1)	There is an error with the MSS height (solution 1) and the Mean Dynamic Topography height (solution 2)
CS_OFFL_SIR_NOPR_2_20190616T100521_20190616T100638_C001	Mean Dynamic Topography (1)	There is an error with the Mean Dynamic Topography height for one or more records
CS_OFFL_SIR_NOPR_2_20190616T105033_20190616T105040_C001	ECMWF Meteo Corrections	There is an error with the ECMWF Meteo Corrections for one or more records
CS_OFFL_SIR_NOPR_2_20190616T105046_20190616T105052_C001	ECMWF Meteo Corrections	There is an error with the ECMWF Meteo Corrections for one or more records
CS_OFFL_SIR_NOPR_2_20190616T113840_20190616T114402_C001	Mean Sea Surface (1), Mean Dynamic Topography (1)	There is an error with the MSS height (solution 1) and the Mean Dynamic Topography height (solution 2)
CS_OFFL_SIR_NOPR_2_20190616T122944_20190616T122951_C001	ECMWF Meteo Corrections	There is an error with the ECMWF Meteo Corrections for one or more records
CS_OFFL_SIR_NOPR_2_20190616T131708_20190616T132229_C001	Mean Sea Surface (1), Mean Dynamic Topography (1)	There is an error with the MSS height (solution 1) and the Mean Dynamic Topography height (solution 2)
CS_OFFL_SIR_NOPR_2_20190616T213014_20190616T213124_C001	ECMWF Meteo Corrections, Inverse Barometric Correction, Mean Dynamic Topography (1), Total Geocentric Ocean Tide (FES), Non-Equilibrium Long Period Ocean Tide	There is an error with the ECMWF Meteo Corrections, the Inverse Barometric Correction, the Mean Dynamic Topography (solution 1), the Total Geocentric Ocean Tide (solution 2: FES) and the Non-Equilibrium Long Period Ocean Tide for one or more records

5.5 L2 Measurement Confidence Data Check

CryoSat L2 data includes a measurement confidence flag for each 20-Hz measurement record. The bit value of this flag indicates any problems when set.

Number of products with errors: 1

Product	Test Failed	Description
CS_OFFL_SIR_NOPM_2_20190616T205405_20190616T213014_C001	Power scaling error	There is an error in the scaling of the L2 waveform for one or more records

5.6 L2 Measurement Quality Flag Check

L2 Quality Flags (20Hz)

CryoSat L2 data includes Quality Flags for each 20 Hz, 20 Hz PLRM and 1 Hz measurement record. The bit value of this flag indicates any problems when set.

Currently, there are several common flags raised in the Level 2 products, which are summarised below. The table provides the full list of products flagged.

> **Ocean Altimeter Range, SSHA, SWH and Backscatter Quality Flags:** These flags are currently set for some records over ocean.

> **OCOG Altimeter Range and Backscatter Quality Flags:** These flags are currently set for some records over continental ice.

Number of products with errors: 88

Product	Test Failed	Description
---------	-------------	-------------

CS_OFFL_SIR_NOPN_2_20190616T154122_20190616T154259_C001	OCOG Altimeter Range Quality, OCOG Backscatter Quality	The OCOG Altimeter Range and Backscatter Quality Flags have been set for one or more records.
CS_OFFL_SIR_NOPN_2_20190616T162832_20190616T163236_C001	Ocean Altimeter Range Quality, OCOG Altimeter Range Quality, Ocean SSHA Quality, Ocean SWH Quality, Ocean Backscatter Quality, OCOG Backscatter Quality	The Ocean and OCOG Altimeter Range, SSHA, SWH and Backscatter Quality Flags have been set for one or more records.
CS_OFFL_SIR_NOPN_2_20190616T190740_20190616T191043_C001	Ocean Altimeter Range Quality, OCOG Altimeter Range Quality, Ocean SSHA Quality, Ocean SWH Quality, Ocean Backscatter Quality, OCOG Backscatter Quality	The Ocean and OCOG Altimeter Range, SSHA, SWH and Backscatter Quality Flags have been set for one or more records.
CS_OFFL_SIR_NOPN_2_20190616T201752_20190616T201831_C001	OCOG Altimeter Range Quality, OCOG Backscatter Quality	The OCOG Altimeter Range and Backscatter Quality Flags have been set for one or more records.
CS_OFFL_SIR_NOPR_2_20190616T020015_20190616T020142_C001	Ocean Altimeter Range Quality, OCOG Altimeter Range Quality, Ocean SSHA Quality, Ocean SWH Quality, Ocean Backscatter Quality, OCOG Backscatter Quality	The Ocean and OCOG Altimeter Range, SSHA, SWH and Backscatter Quality Flags have been set for one or more records.
CS_OFFL_SIR_NOPR_2_20190616T050050_20190616T050901_C001	Ocean Altimeter Range Quality, OCOG Altimeter Range Quality, Ocean SSHA Quality, Ocean SWH Quality, Ocean Backscatter Quality, OCOG Backscatter Quality	The Ocean and OCOG Altimeter Range, SSHA, SWH and Backscatter Quality Flags have been set for one or more records.
CS_OFFL_SIR_NOPR_2_20190616T075155_20190616T075342_C001	Ocean Altimeter Range Quality, OCOG Altimeter Range Quality, Ocean SSHA Quality, Ocean SWH Quality, Ocean Backscatter Quality, OCOG Backscatter Quality	The Ocean and OCOG Altimeter Range, SSHA, SWH and Backscatter Quality Flags have been set for one or more records.
CS_OFFL_SIR_NOPR_2_20190616T122944_20190616T122951_C001	OCOG Altimeter Range Quality, OCOG Backscatter Quality	The OCOG Altimeter Range and Backscatter Quality Flags have been set for one or more records.
CS_OFFL_SIR_NOPR_2_20190616T155313_20190616T155532_C001	Ocean Altimeter Range Quality, OCOG Altimeter Range Quality, Ocean SSHA Quality, Ocean SWH Quality, Ocean Backscatter Quality, OCOG Backscatter Quality	The Ocean and OCOG Altimeter Range, SSHA, SWH and Backscatter Quality Flags have been set for one or more records.
CS_OFFL_SIR_NOPR_2_20190616T164251_20190616T164507_C001	OCOG Altimeter Range Quality, OCOG Backscatter Quality	The OCOG Altimeter Range and Backscatter Quality Flags have been set for one or more records.
CS_OFFL_SIR_NOPR_2_20190616T173204_20190616T173524_C001	Ocean Altimeter Range Quality, OCOG Altimeter Range Quality, Ocean SSHA Quality, Ocean SWH Quality, Ocean Backscatter Quality, OCOG Backscatter Quality	The Ocean and OCOG Altimeter Range, SSHA, SWH and Backscatter Quality Flags have been set for one or more records.
CS_OFFL_SIR_NOPR_2_20190616T180914_20190616T180937_C001	OCOG Altimeter Range Quality, OCOG Backscatter Quality	The OCOG Altimeter Range and Backscatter Quality Flags have been set for one or more records.
CS_OFFL_SIR_NOPR_2_20190616T200200_20190616T200924_C001	OCOG Altimeter Range Quality, OCOG Backscatter Quality	The OCOG Altimeter Range and Backscatter Quality Flags have been set for one or more records.

L2 Quality Flags (20Hz PLRM)

Currently, there are several common flags raised in the Level 2 products, which are summarised below. The table provides the full list of products flagged.

> **Ocean Altimeter Range, SSHA, SWH and Backscatter PLRM Quality Flags:** These flags are currently set for occasional records over sea ice.

> **OCOG Altimeter Range and Backscatter PLRM Quality Flags:** These flags are currently set for occasional records over continental ice.

Number of products with errors: 82

Product	Test Failed	Description
CS_OFFL_SIR_NOPN_2_20190616T012736_20190616T013111_C001	OCOG Altimeter Range Quality PLRM, OCOG Backscatter Quality	The OCOG Range and Backscatter Quality Flags have been set for one or more records.
CS_OFFL_SIR_NOPN_2_20190616T014640_20190616T014937_C001	OCOG Altimeter Range Quality PLRM, OCOG Backscatter Quality	The OCOG Range and Backscatter Quality Flags have been set for one or more records.
CS_OFFL_SIR_NOPN_2_20190616T014949_20190616T015142_C001	OCOG Altimeter Range Quality PLRM, OCOG Backscatter Quality	The OCOG Range and Backscatter Quality Flags have been set for one or more records.
CS_OFFL_SIR_NOPN_2_20190616T023319_20190616T023404_C001	OCOG Altimeter Range Quality PLRM, OCOG Backscatter Quality	The OCOG Range and Backscatter Quality Flags have been set for one or more records.
CS_OFFL_SIR_NOPN_2_20190616T023905_20190616T024136_C001	Ocean Altimeter Range Quality PLRM, OCOG Altimeter Range Quality PLRM, Ocean SSHA Quality PLRM, Ocean SWH Quality, Ocean Backscatter Quality, OCOG Backscatter Quality	The Ocean Altimeter Range, SSHA, SWH and Backscatter Quality Flags, and the OCOG Altimeter Range and Backscatter Flags have been set for one or more records.
CS_OFFL_SIR_NOPN_2_20190616T030732_20190616T030926_C001	OCOG Altimeter Range Quality PLRM, OCOG Backscatter Quality	The OCOG Range and Backscatter Quality Flags have been set for one or more records.
CS_OFFL_SIR_NOPN_2_20190616T031943_20190616T032017_C001	Ocean Altimeter Range Quality PLRM, OCOG Altimeter Range Quality PLRM, Ocean SSHA Quality PLRM, Ocean SWH Quality, Ocean Backscatter Quality, OCOG Backscatter Quality	The Ocean Altimeter Range, SSHA, SWH and Backscatter Quality Flags, and the OCOG Altimeter Range and Backscatter Flags have been set for one or more records.
CS_OFFL_SIR_NOPN_2_20190616T041124_20190616T041326_C001	OCOG Altimeter Range Quality PLRM, OCOG Backscatter Quality	The OCOG Range and Backscatter Quality Flags have been set for one or more records.
CS_OFFL_SIR_NOPN_2_20190616T041927_20190616T042030_C001	OCOG Altimeter Range Quality PLRM, OCOG Backscatter Quality	The OCOG Range and Backscatter Quality Flags have been set for one or more records.
CS_OFFL_SIR_NOPN_2_20190616T055758_20190616T055916_C001	OCOG Altimeter Range Quality PLRM, OCOG Backscatter Quality	The OCOG Range and Backscatter Quality Flags have been set for one or more records.
CS_OFFL_SIR_NOPN_2_20190616T062045_20190616T062153_C001	OCOG Altimeter Range Quality PLRM, OCOG Backscatter Quality	The OCOG Range and Backscatter Quality Flags have been set for one or more records.
CS_OFFL_SIR_NOPN_2_20190616T064801_20190616T065121_C001	Ocean Altimeter Range Quality PLRM, OCOG Altimeter Range Quality PLRM, Ocean SSHA Quality PLRM, Ocean SWH Quality, Ocean Backscatter Quality, OCOG Backscatter Quality	The Ocean Altimeter Range, SSHA, SWH and Backscatter Quality Flags, and the OCOG Altimeter Range and Backscatter Flags have been set for one or more records.

CS_OFFL_SIR_NOPN_2_20190616T230000_20190616T230321_C001	OCOG Altimeter Range Quality PLRM, OCOG Backscatter Quality	The OCOG Range and Backscatter Quality Flags have been set for one or more records.
CS_OFFL_SIR_NOPN_2_20190616T231937_20190616T232120_C001	OCOG Altimeter Range Quality PLRM, OCOG Backscatter Quality	The OCOG Range and Backscatter Quality Flags have been set for one or more records.

CS_OFFL_SIR_NOPR_2_20190616T113041_20190616T113256_C001	Ocean Altimeter Range Quality PLRM, OCOG Altimeter Range Quality PLRM, Ocean SSHA Quality PLRM, Ocean SWH Quality, Ocean Backscatter Quality, OCOG Backscatter Quality	The Ocean Altimeter Range, SSHA, SWH and Backscatter Quality Flags, and the OCOG Altimeter Range and Backscatter Flags have been set for one or more records.
CS_OFFL_SIR_NOPR_2_20190616T113430_20190616T113624_C001	Ocean Altimeter Range Quality PLRM, OCOG Altimeter Range Quality PLRM, Ocean SSHA Quality PLRM, Ocean SWH Quality, Ocean Backscatter Quality, OCOG Backscatter Quality	The Ocean Altimeter Range, SSHA, SWH and Backscatter Quality Flags, and the OCOG Altimeter Range and Backscatter Flags have been set for one or more records.
CS_OFFL_SIR_NOPR_2_20190616T114402_20190616T114532_C001	OCOG Altimeter Range Quality PLRM, OCOG Backscatter Quality	The OCOG Range and Backscatter Quality Flags have been set for one or more records.
CS_OFFL_SIR_NOPR_2_20190616T131708_20190616T132229_C001	Ocean Altimeter Range Quality PLRM, OCOG Altimeter Range Quality PLRM, Ocean SSHA Quality PLRM, Ocean SWH Quality, Ocean Backscatter Quality, OCOG Backscatter Quality	The Ocean Altimeter Range, SSHA, SWH and Backscatter Quality Flags, and the OCOG Altimeter Range and Backscatter Flags have been set for one or more records.
CS_OFFL_SIR_NOPR_2_20190616T133747_20190616T133853_C001	OCOG Altimeter Range Quality PLRM, OCOG Backscatter Quality	The OCOG Range and Backscatter Quality Flags have been set for one or more records.
CS_OFFL_SIR_NOPR_2_20190616T141424_20190616T141556_C001	Ocean Altimeter Range Quality PLRM, OCOG Altimeter Range Quality PLRM, Ocean SSHA Quality PLRM, Ocean SWH Quality, Ocean Backscatter Quality, OCOG Backscatter Quality	The Ocean Altimeter Range, SSHA, SWH and Backscatter Quality Flags, and the OCOG Altimeter Range and Backscatter Flags have been set for one or more records.
CS_OFFL_SIR_NOPR_2_20190616T164047_20190616T164237_C001	Ocean Altimeter Range Quality PLRM, OCOG Altimeter Range Quality PLRM, Ocean SSHA Quality PLRM, Ocean SWH Quality, Ocean Backscatter Quality, OCOG Backscatter Quality	The Ocean Altimeter Range, SSHA, SWH and Backscatter Quality Flags, and the OCOG Altimeter Range and Backscatter Flags have been set for one or more records.
CS_OFFL_SIR_NOPR_2_20190616T173204_20190616T173524_C001	Ocean Altimeter Range Quality PLRM, OCOG Altimeter Range Quality PLRM, Ocean SSHA Quality PLRM, Ocean SWH Quality, Ocean Backscatter Quality, OCOG Backscatter Quality	The Ocean Altimeter Range, SSHA, SWH and Backscatter Quality Flags, and the OCOG Altimeter Range and Backscatter Flags have been set for one or more records.
CS_OFFL_SIR_NOPR_2_20190616T180914_20190616T180937_C001	OCOG Altimeter Range Quality PLRM, OCOG Backscatter Quality	The OCOG Range and Backscatter Quality Flags have been set for one or more records.
CS_OFFL_SIR_NOPR_2_20190616T185817_20190616T190102_C001	Ocean Altimeter Range Quality PLRM, OCOG Altimeter Range Quality PLRM, Ocean SSHA Quality PLRM, Ocean SWH Quality, Ocean Backscatter Quality, OCOG Backscatter Quality	The Ocean Altimeter Range, SSHA, SWH and Backscatter Quality Flags, and the OCOG Altimeter Range and Backscatter Flags have been set for one or more records.
CS_OFFL_SIR_NOPR_2_20190616T191043_20190616T191418_C001	Ocean Altimeter Range Quality PLRM, OCOG Altimeter Range Quality PLRM, Ocean SSHA Quality PLRM, Ocean SWH Quality, Ocean Backscatter Quality, OCOG Backscatter Quality	The Ocean Altimeter Range, SSHA, SWH and Backscatter Quality Flags, and the OCOG Altimeter Range and Backscatter Flags have been set for one or more records.
CS_OFFL_SIR_NOPR_2_20190616T200200_20190616T200924_C001	OCOG Altimeter Range Quality PLRM, OCOG Backscatter Quality	The OCOG Range and Backscatter Quality Flags have been set for one or more records.
CS_OFFL_SIR_NOPR_2_20190616T203707_20190616T204116_C001	Ocean Altimeter Range Quality PLRM, OCOG Altimeter Range Quality PLRM, Ocean SSHA Quality PLRM, Ocean SWH Quality, Ocean Backscatter Quality, OCOG Backscatter Quality	The Ocean Altimeter Range, SSHA, SWH and Backscatter Quality Flags, and the OCOG Altimeter Range and Backscatter Flags have been set for one or more records.
CS_OFFL_SIR_NOPR_2_20190616T213014_20190616T213124_C001	OCOG Altimeter Range Quality PLRM, OCOG Backscatter Quality	The OCOG Range and Backscatter Quality Flags have been set for one or more records.
CS_OFFL_SIR_NOPR_2_20190616T221442_20190616T222119_C001	Ocean Altimeter Range Quality PLRM, OCOG Altimeter Range Quality PLRM, Ocean SSHA Quality PLRM, Ocean SWH Quality, Ocean Backscatter Quality, OCOG Backscatter Quality	The Ocean Altimeter Range, SSHA, SWH and Backscatter Quality Flags, and the OCOG Altimeter Range and Backscatter Flags have been set for one or more records.
CS_OFFL_SIR_NOPR_2_20190616T233854_20190616T233956_C001	OCOG Altimeter Range Quality PLRM, OCOG Backscatter Quality	The OCOG Range and Backscatter Quality Flags have been set for one or more records.
CS_OFFL_SIR_NOPR_2_20190616T235141_20190616T235427_C001	OCOG Altimeter Range Quality PLRM, OCOG Backscatter Quality	The OCOG Range and Backscatter Quality Flags have been set for one or more records.

L2 Quality Flags (1 Hz & 1Hz PLRM)

Currently, there are several common flags raised in the Level 2 products, which are summarised below.

> 1Hz and 1Hz Ocean SSHA Quality Flags: These flags are currently set for products over sea ice, which is to be expected.

Number of products with errors: 185

5.7 L2 Ocean Retracking Quality Check

L2 Retracking Flags (20Hz)

CryoSat L2 data includes an ocean retracking quality flag for each 20-Hz measurement record. The bit value of this flag indicates any problems when set.

Ocean Retracking Quality Flag: This flag is currently set for products falling at ocean/ land boundaries, but this is expected.

Number of products with errors: 54

L2 Retracking Flags (20Hz, PLRM)

CryoSat L2 data includes an ocean retracking quality flag for each 20-Hz PLRM measurement record. The bit value of this flag indicates any problems when set.

Ocean Retracking Quality Flag (PLRM): This flag is currently set for products NOPR and NOPN products over sea ice, but this is to be expected.

Number of products with errors: 138