

### 1. Overview

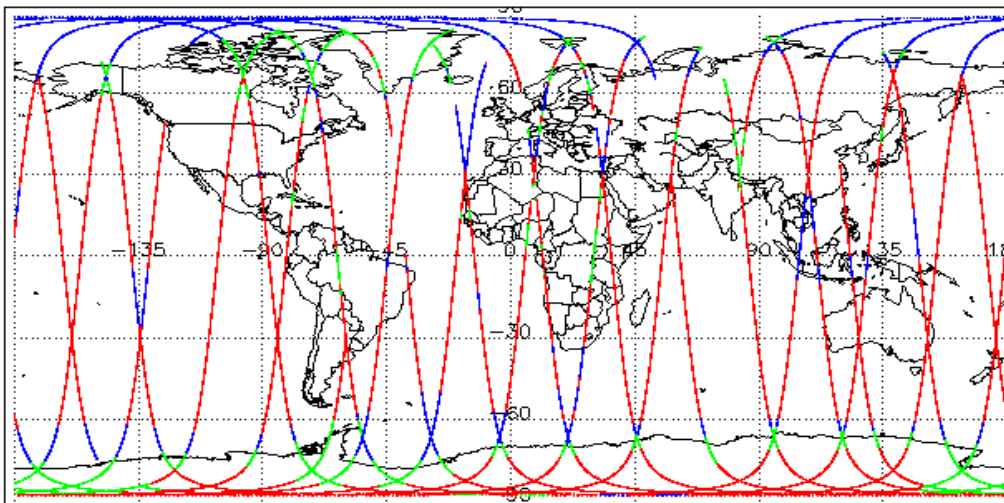
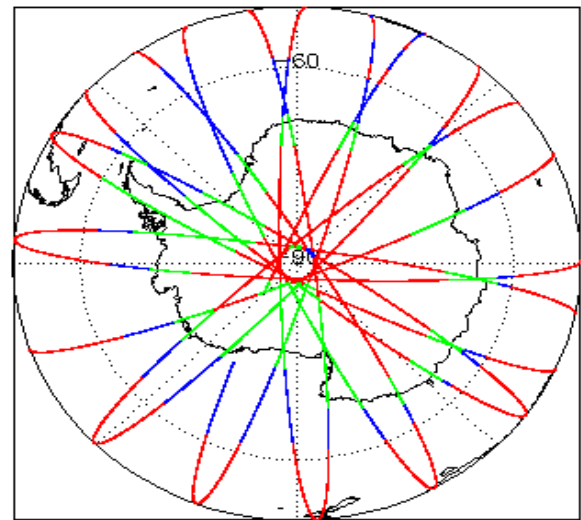
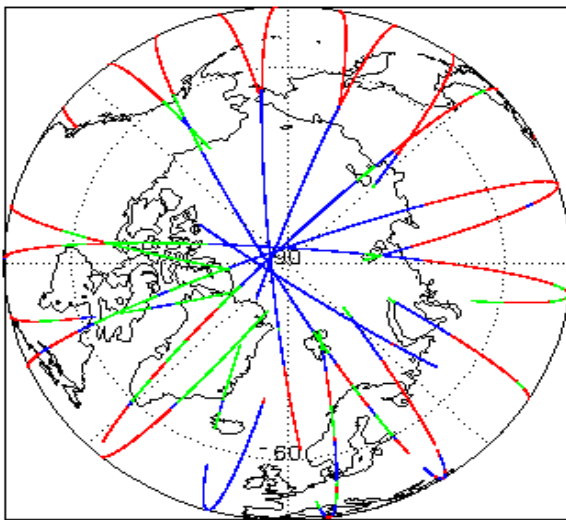
<b>Report Production:</b>	10-Jun-2019
<b>Processor Used:</b>	CryoSat Ocean Processor
<b>Data Used:</b>	Near Real Time Ocean Products (NOP) L1B & L2 Science Data

Check	L1 & L2
Server check: science-pds.cryosat.esa.int	Nominal
Server check: calval-pds.cryosat.esa.int	Nominal
Product Software Check	Nominal
Product Format Check	Nominal
Product Header Analysis	See Sections 4.2 and 5.2
Auxiliary Data File Usage Check	Nominal
Auxiliary Correction Error Check	See Section 5.4
Measurement Confidence Data Check	See Section 4.5, 4.6 and 5.5
Measurement Quality Flag Check	See Section 5.6
Ocean Retracking Quality Check	See Section 5.7

#### Mission / Instrument News

06-Jun-2019	SIRAL unavailability on 06-Jun-2019 from 05:15:38 to 07:01:50 due to a planned orbit manoeuvre.
07-Jun-2019	None
08-Jun-2019	Nothing planned

### 2. Global Coverage



Mode Coverage	
	LRM
	SAR
	SARIn

### 3. Instrument Configuration

The SIRAL instrument configuration for the day of acquisition is provided below.

<b>SIRAL instrument(s) in use:</b>	SIRAL - A
------------------------------------	-----------

### 4. NOP Level 1B Data Quality Check

#### 4.1 L1B Product Format Check

Each product, retrieved and unpacked from the science server, is checked to ensure it consists of both an XML header file (.HDR) and a binary product file (.DBL).

Number of products with errors: 0

#### 4.2 L1B Product Header Analysis

For all products, a series of pre-defined checks are performed on the MPH and SPH in order to identify any inconsistencies and/or errors raised by the ground-segment processing chain.

Number of products with errors: 0

### 4.3 L1B Auxiliary Data File Usage Check

Each product is checked for missing Data Set Descriptors with respect to a pre-determined baseline and also to check the validity of Auxiliary Data Files is correct.

**Dynamic Atmospheric Correction:** The DAC is missing in all products because the auxiliary files required are not available in time for processing. This known and expected behaviour.

Number of products with errors: 0

### 4.4 L1B Auxiliary Correction Error Check

CryoSat L1B data includes a correction error flag for each measurement record. The bit value of this flag indicates any problems when set.

Number of products with errors: 0

### 4.5 L1B Measurement Confidence Data Check

CryoSat L1B data includes a measurement confidence flag for each measurement record. The bit value of this flag indicates any problems when set.

> **Attitude Correction Missing:** This flag is currently set in error for NOPR products due to a configuration issue. This is being investigated and will be updated in the next SW update.

Number of products with errors: 2

Product	Test Failed	Description
CS_OFFL_SIR_NOPM1B_20190607T133807_20190607T140011_C001	Power scaling error	There is an error in the scaling of the L1B waveform for one or more records
CS_OFFL_SIR_NOPM1B_20190607T174324_20190607T174903_C001	Power scaling error	There is an error in the scaling of the L1B waveform for one or more records

### 4.6 L1B Waveform Group Data Check

CryoSat L1B data includes a waveform data flag for each measurement record. The bit value of this flag indicates any problems when set.

> **Loss of Echo Flag:** This flag is currently set for products over land, but this is to be expected.

Number of products with errors: 19

Product	Test Failed	Description
CS_OFFL_SIR_NOPM1B_20190607T070934_20190607T071653_C001	Loss of Echo	The tracking echo is missing for one or more records
CS_OFFL_SIR_NOPM1B_20190607T092857_20190607T093157_C001	Loss of Echo	The tracking echo is missing for one or more records
CS_OFFL_SIR_NOPM1B_20190607T112834_20190607T114316_C001	Loss of Echo	The tracking echo is missing for one or more records
CS_OFFL_SIR_NOPM1B_20190607T183609_20190607T191101_C001	Loss of Echo	The tracking echo is missing for one or more records
CS_OFFL_SIR_NOPM1B_20190607T221618_20190607T223043_C001	Loss of Echo	The tracking echo is missing for one or more records
CS_OFFL_SIR_NOPM1B_20190607T010818_20190607T011024_C001	Loss of Echo	The tracking echo is missing for one or more records
CS_OFFL_SIR_NOPM1B_20190607T091517_20190607T091607_C001	Loss of Echo	The tracking echo is missing for one or more records
CS_OFFL_SIR_NOPM1B_20190607T091649_20190607T091910_C001	Loss of Echo	The tracking echo is missing for one or more records
CS_OFFL_SIR_NOPM1B_20190607T214716_20190607T215255_C001	Loss of Echo	The tracking echo is missing for one or more records
CS_OFFL_SIR_NOPM1B_20190607T233128_20190607T233305_C001	Loss of Echo	The tracking echo is missing for one or more records
CS_OFFL_SIR_NOPR1B_20190607T055036_20190607T055214_C001	Loss of Echo	The tracking echo is missing for one or more records
CS_OFFL_SIR_NOPR1B_20190607T060132_20190607T060920_C001	Loss of Echo	The tracking echo is missing for one or more records
CS_OFFL_SIR_NOPR1B_20190607T110005_20190607T110533_C001	Loss of Echo	The tracking echo is missing for one or more records
CS_OFFL_SIR_NOPR1B_20190607T122852_20190607T122954_C001	Loss of Echo	The tracking echo is missing for one or more records
CS_OFFL_SIR_NOPR1B_20190607T123221_20190607T123324_C001	Loss of Echo	The tracking echo is missing for one or more records
CS_OFFL_SIR_NOPR1B_20190607T123908_20190607T124608_C001	Loss of Echo	The tracking echo is missing for one or more records
CS_OFFL_SIR_NOPR1B_20190607T142316_20190607T142442_C001	Loss of Echo	The tracking echo is missing for one or more records
CS_OFFL_SIR_NOPR1B_20190607T193020_20190607T193228_C001	Loss of Echo	The tracking echo is missing for one or more records
CS_OFFL_SIR_NOPR1B_20190607T195840_20190607T200148_C001	Loss of Echo	The tracking echo is missing for one or more records

## 5. NOP Level 2 Data Quality Check

### 5.1 L2 Product Format Check

Each product, retrieved and unpacked from the science server, is checked to ensure it consists of both an XML header file (.HDR) and a binary product file (.DBL).

Number of products with errors: 0

### 5.2 L2 Product Header Analysis

For all products, a series of pre-defined checks are performed on the MPH and SPH in order to identify any inconsistencies and/or errors raised by the ground-segment processing chain.

Number of products with errors: 0

### 5.3 L2 Auxiliary Data File Usage Check

Each product is checked for missing Data Set Descriptors with respect to a pre-determined baseline and also to check the validity of Auxiliary Data Files is correct.

Number of products with errors: 0

## 5.4 L2 Auxiliary Correction Error Check

For all products, the auxiliary corrections within the Geophysical Group are checked for the default error value (32767).

Currently, there are some common auxiliary correction errors raised in the Level 2 products which are expected due to surface type. All common flags are summarised in the list below, followed by a table highlighting any additional issues which may arise from this test.

> **ECMWF Meteo Corrections:** Currently the following corrections are not computed over CONTINENTAL ICE: Dry Tropospheric Correction, Wet Tropospheric Correction, Inverse Barometric Correction and the U-Wind and V-Wind components of the ECMWF model wind vector. This is a known anomaly (CRYO-COP-3) and will be resolved in a future IPF update.

> **Mean Sea Surface:** The error value is currently set for products over land and sea ice, but this is to be expected.

> **Mean Dynamic Topography:** The error value is currently set for products over land and sea ice, but this is to be expected.

> **Altimetric Wind Speed Error:** The error value is currently set for products over land and sea ice, but this is to be expected.

Number of products with errors: 97

Product	Test Failed	Description
CS_OFFL_SIR_NOPM_2_20190607T001448_20190607T001720_C001	ECMWF Meteo Corrections	There is an error with the ECMWF Meteo Corrections for one or more records
CS_OFFL_SIR_NOPM_2_20190607T001744_20190607T002210_C001	ECMWF Meteo Corrections	There is an error with the ECMWF Meteo Corrections for one or more records
CS_OFFL_SIR_NOPM_2_20190607T015230_20190607T020124_C001	ECMWF Meteo Corrections	There is an error with the ECMWF Meteo Corrections for one or more records
CS_OFFL_SIR_NOPM_2_20190607T033201_20190607T033339_C001	ECMWF Meteo Corrections	There is an error with the ECMWF Meteo Corrections for one or more records
CS_OFFL_SIR_NOPM_2_20190607T033448_20190607T033913_C001	ECMWF Meteo Corrections	There is an error with the ECMWF Meteo Corrections for one or more records
CS_OFFL_SIR_NOPM_2_20190607T051402_20190607T051951_C001	ECMWF Meteo Corrections	There is an error with the ECMWF Meteo Corrections for one or more records
CS_OFFL_SIR_NOPM_2_20190607T065308_20190607T065822_C001	ECMWF Meteo Corrections	There is an error with the ECMWF Meteo Corrections for one or more records
CS_OFFL_SIR_NOPM_2_20190607T083139_20190607T083308_C001	ECMWF Meteo Corrections	There is an error with the ECMWF Meteo Corrections for one or more records
CS_OFFL_SIR_NOPM_2_20190607T083315_20190607T083724_C001	ECMWF Meteo Corrections	There is an error with the ECMWF Meteo Corrections for one or more records
CS_OFFL_SIR_NOPM_2_20190607T100639_20190607T101206_C001	ECMWF Meteo Corrections	There is an error with the ECMWF Meteo Corrections for one or more records
CS_OFFL_SIR_NOPM_2_20190607T101213_20190607T101219_C001	ECMWF Meteo Corrections	There is an error with the ECMWF Meteo Corrections for one or more records
CS_OFFL_SIR_NOPM_2_20190607T101226_20190607T101456_C001	ECMWF Meteo Corrections	There is an error with the ECMWF Meteo Corrections for one or more records
CS_OFFL_SIR_NOPM_2_20190607T105455_20190607T105603_C001	ECMWF Meteo Corrections	There is an error with the ECMWF Meteo Corrections for one or more records
CS_OFFL_SIR_NOPM_2_20190607T105716_20190607T105902_C001	ECMWF Meteo Corrections	There is an error with the ECMWF Meteo Corrections for one or more records
CS_OFFL_SIR_NOPM_2_20190607T114606_20190607T115103_C001	ECMWF Meteo Corrections	There is an error with the ECMWF Meteo Corrections for one or more records
CS_OFFL_SIR_NOPM_2_20190607T115111_20190607T115118_C001	ECMWF Meteo Corrections	There is an error with the ECMWF Meteo Corrections for one or more records
CS_OFFL_SIR_NOPM_2_20190607T115124_20190607T115135_C001	ECMWF Meteo Corrections	There is an error with the ECMWF Meteo Corrections for one or more records
CS_OFFL_SIR_NOPM_2_20190607T115142_20190607T115303_C001	ECMWF Meteo Corrections	There is an error with the ECMWF Meteo Corrections for one or more records
CS_OFFL_SIR_NOPM_2_20190607T132528_20190607T133015_C001	ECMWF Meteo Corrections	There is an error with the ECMWF Meteo Corrections for one or more records
CS_OFFL_SIR_NOPM_2_20190607T133022_20190607T133034_C001	ECMWF Meteo Corrections	There is an error with the ECMWF Meteo Corrections for one or more records
CS_OFFL_SIR_NOPM_2_20190607T133040_20190607T133049_C001	ECMWF Meteo Corrections	There is an error with the ECMWF Meteo Corrections for one or more records
CS_OFFL_SIR_NOPM_2_20190607T133056_20190607T133206_C001	ECMWF Meteo Corrections	There is an error with the ECMWF Meteo Corrections for one or more records
CS_OFFL_SIR_NOPM_2_20190607T164347_20190607T164844_C001	ECMWF Meteo Corrections	There is an error with the ECMWF Meteo Corrections for one or more records
CS_OFFL_SIR_NOPM_2_20190607T164852_20190607T165220_C001	ECMWF Meteo Corrections	There is an error with the ECMWF Meteo Corrections for one or more records
CS_OFFL_SIR_NOPM_2_20190607T175458_20190607T175634_C001	Mean Dynamic Topography (1)	There is an error with the Mean Dynamic Topography height for one or more records
CS_OFFL_SIR_NOPM_2_20190607T182345_20190607T182915_C001	ECMWF Meteo Corrections	There is an error with the ECMWF Meteo Corrections for one or more records
CS_OFFL_SIR_NOPM_2_20190607T200303_20190607T200812_C001	ECMWF Meteo Corrections	There is an error with the ECMWF Meteo Corrections for one or more records
CS_OFFL_SIR_NOPM_2_20190607T214521_20190607T214716_C001	ECMWF Meteo Corrections	There is an error with the ECMWF Meteo Corrections for one or more records
CS_OFFL_SIR_NOPM_2_20190607T232422_20190607T232626_C001	ECMWF Meteo Corrections	There is an error with the ECMWF Meteo Corrections for one or more records
CS_OFFL_SIR_NOPM_2_20190607T232725_20190607T233128_C001	ECMWF Meteo Corrections	There is an error with the ECMWF Meteo Corrections for one or more records
CS_OFFL_SIR_NOPN_2_20190607T000830_20190607T001448_C001	ECMWF Meteo Corrections, Mean Sea Surface (1), Mean Dynamic Topography (1)	There is an error with the ECMWF Meteo Corrections, the Mean Sea Surface Height (solution 1) and the Mean Dynamic Topography (solution 1) for one or more records
CS_OFFL_SIR_NOPN_2_20190607T001721_20190607T001743_C001	ECMWF Meteo Corrections	There is an error with the ECMWF Meteo Corrections for one or more records
CS_OFFL_SIR_NOPN_2_20190607T002210_20190607T002350_C001	ECMWF Meteo Corrections	There is an error with the ECMWF Meteo Corrections for one or more records
CS_OFFL_SIR_NOPN_2_20190607T010818_20190607T011024_C001	ECMWF Meteo Corrections, Mean Sea Surface (1), Mean Dynamic Topography (1)	There is an error with the ECMWF Meteo Corrections, the Mean Sea Surface Height (solution 1) and the Mean Dynamic Topography (solution 1) for one or more records
CS_OFFL_SIR_NOPN_2_20190607T015056_20190607T015230_C001	ECMWF Meteo Corrections, Mean Dynamic Topography (1)	There is an error with the ECMWF Meteo Corrections and the Mean Sea Surface Height (solution 1) for one or more records
CS_OFFL_SIR_NOPN_2_20190607T020125_20190607T020324_C001	ECMWF Meteo Corrections, Mean Dynamic Topography (1)	There is an error with the ECMWF Meteo Corrections and the Mean Sea Surface Height (solution 1) for one or more records
CS_OFFL_SIR_NOPN_2_20190607T024729_20190607T025213_C001	ECMWF Meteo Corrections, Mean Sea Surface (1), Mean Dynamic Topography (1)	There is an error with the ECMWF Meteo Corrections, the Mean Sea Surface Height (solution 1) and the Mean Dynamic Topography (solution 1) for one or more records
CS_OFFL_SIR_NOPN_2_20190607T033032_20190607T033200_C001	ECMWF Meteo Corrections	There is an error with the ECMWF Meteo Corrections for one or more records
CS_OFFL_SIR_NOPN_2_20190607T033340_20190607T033447_C001	ECMWF Meteo Corrections	There is an error with the ECMWF Meteo Corrections for one or more records
CS_OFFL_SIR_NOPN_2_20190607T033913_20190607T034142_C001	ECMWF Meteo Corrections, Mean Sea Surface (1), Mean Dynamic Topography (1)	There is an error with the ECMWF Meteo Corrections, the Mean Sea Surface Height (solution 1) and the Mean Dynamic Topography (solution 1) for one or more records



CS_OFFL_SIR_NOPR_2_20190607T042019_20190607T042800_C001	Mean Sea Surface (1), Mean Dynamic Topography (1)	There is an error with the MSS height (solution 1) and the Mean Dynamic Topography height (solution 2)
CS_OFFL_SIR_NOPR_2_20190607T055036_20190607T055214_C001	Mean Dynamic Topography (1)	There is an error with the Mean Dynamic Topography height for one or more records
CS_OFFL_SIR_NOPR_2_20190607T060132_20190607T060920_C001	Mean Sea Surface (1), Mean Dynamic Topography (1)	There is an error with the MSS height (solution 1) and the Mean Dynamic Topography height (solution 2)
CS_OFFL_SIR_NOPR_2_20190607T074101_20190607T075019_C001	Mean Sea Surface (1), Mean Dynamic Topography (1)	There is an error with the MSS height (solution 1) and the Mean Dynamic Topography height (solution 2)
CS_OFFL_SIR_NOPR_2_20190607T083308_20190607T083315_C001	ECMWF Meteo Corrections	There is an error with the ECMWF Meteo Corrections for one or more records
CS_OFFL_SIR_NOPR_2_20190607T092100_20190607T092856_C001	Mean Sea Surface (1), Mean Dynamic Topography (1)	There is an error with the MSS height (solution 1) and the Mean Dynamic Topography height (solution 2)
CS_OFFL_SIR_NOPR_2_20190607T101207_20190607T101212_C001	ECMWF Meteo Corrections	There is an error with the ECMWF Meteo Corrections for one or more records
CS_OFFL_SIR_NOPR_2_20190607T101219_20190607T101226_C001	ECMWF Meteo Corrections	There is an error with the ECMWF Meteo Corrections for one or more records
CS_OFFL_SIR_NOPR_2_20190607T110005_20190607T110533_C001	Mean Sea Surface (1), Mean Dynamic Topography (1)	There is an error with the MSS height (solution 1) and the Mean Dynamic Topography height (solution 2)
CS_OFFL_SIR_NOPR_2_20190607T110623_20190607T110721_C001	Mean Dynamic Topography (1)	There is an error with the Mean Dynamic Topography height for one or more records
CS_OFFL_SIR_NOPR_2_20190607T115104_20190607T115111_C001	ECMWF Meteo Corrections	There is an error with the ECMWF Meteo Corrections for one or more records
CS_OFFL_SIR_NOPR_2_20190607T115118_20190607T115123_C001	ECMWF Meteo Corrections	There is an error with the ECMWF Meteo Corrections for one or more records
CS_OFFL_SIR_NOPR_2_20190607T122852_20190607T122954_C001	Mean Dynamic Topography (1)	There is an error with the Mean Dynamic Topography height for one or more records
CS_OFFL_SIR_NOPR_2_20190607T123908_20190607T124608_C001	Mean Sea Surface (1), Mean Dynamic Topography (1)	There is an error with the MSS height (solution 1) and the Mean Dynamic Topography height (solution 2)
CS_OFFL_SIR_NOPR_2_20190607T133016_20190607T133021_C001	ECMWF Meteo Corrections	There is an error with the ECMWF Meteo Corrections for one or more records
CS_OFFL_SIR_NOPR_2_20190607T141731_20190607T142241_C001	Mean Sea Surface (1), Mean Dynamic Topography (1)	There is an error with the MSS height (solution 1) and the Mean Dynamic Topography height (solution 2)
CS_OFFL_SIR_NOPR_2_20190607T175012_20190607T175207_C001	Mean Dynamic Topography (1)	There is an error with the Mean Dynamic Topography height for one or more records
CS_OFFL_SIR_NOPR_2_20190607T231646_20190607T232125_C001	Mean Sea Surface (1)	There is an error with the MSS height (solution 1) for one or more records

## 5.5 L2 Measurement Confidence Data Check

CryoSat L2 data includes a measurement confidence flag for each 20-Hz measurement record. The bit value of this flag indicates any problems when set.

**Number of products with errors:** 2

Product	Test Failed	Description
CS_OFFL_SIR_NOPM_2_20190607T133807_20190607T140011_C001	Power scaling error	There is an error in the scaling of the L2 waveform for one or more records
CS_OFFL_SIR_NOPM_2_20190607T174324_20190607T174903_C001	Power scaling error	There is an error in the scaling of the L2 waveform for one or more records

## 5.6 L2 Measurement Quality Flag Check

### L2 Quality Flags (20Hz)

CryoSat L2 data includes Quality Flags for each 20 Hz, 20 Hz PLRM and 1 Hz measurement record. The bit value of this flag indicates any problems when set.

**Currently, there are several common flags raised in the Level 2 products, which are summarised below. The table provides the full list of products flagged.**

> **Ocean Altimeter Range, SSHA, SWH and Backscatter Quality Flags:** These flags are currently set for some records over ocean.

> **OCOG Altimeter Range and Backscatter Quality Flags:** These flags are currently set for some records over continental ice.

**Number of products with errors:** 77

Product	Test Failed	Description
CS_OFFL_SIR_NOPM_2_20190606T235726_20190607T000829_C001	Ocean Altimeter Range Quality, Ocean SSHA Quality, Ocean SWH Quality, Ocean Backscatter Quality	The Ocean Altimeter Range, SSHA, SWH and Backscatter Quality Flags have been set for one or more records.
CS_OFFL_SIR_NOPM_2_20190607T001744_20190607T002210_C001	OCOG Altimeter Range Quality, OCOG Backscatter Quality	The OCOG Altimeter Range and Backscatter Quality Flags have been set for one or more records.
CS_OFFL_SIR_NOPM_2_20190607T002458_20190607T003855_C001	Ocean Altimeter Range Quality, Ocean SSHA Quality, Ocean SWH Quality, Ocean Backscatter Quality	The Ocean Altimeter Range, SSHA, SWH and Backscatter Quality Flags have been set for one or more records.
CS_OFFL_SIR_NOPM_2_20190607T004035_20190607T004413_C001	Ocean Altimeter Range Quality, Ocean SSHA Quality, Ocean SWH Quality, Ocean Backscatter Quality	The Ocean Altimeter Range, SSHA, SWH and Backscatter Quality Flags have been set for one or more records.
CS_OFFL_SIR_NOPM_2_20190607T011723_20190607T012433_C001	Ocean Altimeter Range Quality, Ocean SSHA Quality, Ocean SWH Quality, Ocean Backscatter Quality	The Ocean Altimeter Range, SSHA, SWH and Backscatter Quality Flags have been set for one or more records.
CS_OFFL_SIR_NOPM_2_20190607T012556_20190607T014915_C001	Ocean Altimeter Range Quality, Ocean SSHA Quality, Ocean SWH Quality, Ocean Backscatter Quality	The Ocean Altimeter Range, SSHA, SWH and Backscatter Quality Flags have been set for one or more records.
CS_OFFL_SIR_NOPM_2_20190607T015230_20190607T020124_C001	OCOG Altimeter Range Quality, OCOG Backscatter Quality	The OCOG Altimeter Range and Backscatter Quality Flags have been set for one or more records.
CS_OFFL_SIR_NOPM_2_20190607T020421_20190607T022734_C001	Ocean Altimeter Range Quality, Ocean SSHA Quality, Ocean SWH Quality, Ocean Backscatter Quality	The Ocean Altimeter Range, SSHA, SWH and Backscatter Quality Flags have been set for one or more records.
CS_OFFL_SIR_NOPM_2_20190607T025432_20190607T032820_C001	Ocean Altimeter Range Quality, Ocean SSHA Quality, Ocean SWH Quality, Ocean Backscatter Quality	The Ocean Altimeter Range, SSHA, SWH and Backscatter Quality Flags have been set for one or more records.
CS_OFFL_SIR_NOPM_2_20190607T033448_20190607T033913_C001	OCOG Altimeter Range Quality, OCOG Backscatter Quality	The OCOG Altimeter Range and Backscatter Quality Flags have been set for one or more records.
CS_OFFL_SIR_NOPM_2_20190607T034334_20190607T040808_C001	Ocean Altimeter Range Quality, Ocean SSHA Quality, Ocean SWH Quality, Ocean Backscatter Quality	The Ocean Altimeter Range, SSHA, SWH and Backscatter Quality Flags have been set for one or more records.
CS_OFFL_SIR_NOPM_2_20190607T042005_20190607T042018_C001	Ocean Altimeter Range Quality, Ocean SSHA Quality, Ocean SWH Quality, Ocean Backscatter Quality	The Ocean Altimeter Range, SSHA, SWH and Backscatter Quality Flags have been set for one or more records.









CS_OFFL_SIR_NOPR_2_20190607T141731_20190607T142241_C001	Ocean Altimeter Range Quality PLRM, Ocean SSHA Quality PLRM, Ocean SWH Quality, Ocean Backscatter Quality	The Ocean Altimeter Range, SSHA, SWH and Backscatter Quality Flags have been set for one or more records.
CS_OFFL_SIR_NOPR_2_20190607T142316_20190607T142442_C001	Ocean Altimeter Range Quality PLRM, Ocean SSHA Quality PLRM, Ocean SWH Quality, Ocean Backscatter Quality	The Ocean Altimeter Range, SSHA, SWH and Backscatter Quality Flags have been set for one or more records.
CS_OFFL_SIR_NOPR_2_20190607T165359_20190607T165627_C001	Ocean Altimeter Range Quality PLRM, Ocean SSHA Quality PLRM, Ocean SWH Quality, Ocean Backscatter Quality	The Ocean Altimeter Range, SSHA, SWH and Backscatter Quality Flags have been set for one or more records.
CS_OFFL_SIR_NOPR_2_20190607T182011_20190607T182226_C001	Ocean Altimeter Range Quality PLRM, Ocean SSHA Quality PLRM, Ocean SWH Quality, Ocean Backscatter Quality	The Ocean Altimeter Range, SSHA, SWH and Backscatter Quality Flags have been set for one or more records.
CS_OFFL_SIR_NOPR_2_20190607T183233_20190607T183609_C001	Ocean Altimeter Range Quality PLRM, Ocean SSHA Quality PLRM, Ocean SWH Quality, Ocean Backscatter Quality	The Ocean Altimeter Range, SSHA, SWH and Backscatter Quality Flags have been set for one or more records.
CS_OFFL_SIR_NOPR_2_20190607T195840_20190607T200148_C001	Ocean Altimeter Range Quality PLRM, Ocean SSHA Quality PLRM, Ocean SWH Quality, Ocean Backscatter Quality	The Ocean Altimeter Range, SSHA, SWH and Backscatter Quality Flags have been set for one or more records.
CS_OFFL_SIR_NOPR_2_20190607T213545_20190607T214244_C001	Ocean Altimeter Range Quality PLRM, Ocean SSHA Quality PLRM, Ocean SWH Quality, Ocean Backscatter Quality	The Ocean Altimeter Range, SSHA, SWH and Backscatter Quality Flags have been set for one or more records.
CS_OFFL_SIR_NOPR_2_20190607T215255_20190607T215448_C001	Ocean Altimeter Range Quality PLRM, Ocean SSHA Quality PLRM, Ocean SWH Quality, Ocean Backscatter Quality	The Ocean Altimeter Range, SSHA, SWH and Backscatter Quality Flags have been set for one or more records.
CS_OFFL_SIR_NOPR_2_20190607T223044_20190607T223214_C001	Ocean Altimeter Range Quality PLRM, Ocean SSHA Quality PLRM, Ocean SWH Quality, Ocean Backscatter Quality	The Ocean Altimeter Range, SSHA, SWH and Backscatter Quality Flags have been set for one or more records.
CS_OFFL_SIR_NOPR_2_20190607T231646_20190607T232125_C001	Ocean Altimeter Range Quality PLRM, Ocean SSHA Quality PLRM, Ocean SWH Quality, Ocean Backscatter Quality	The Ocean Altimeter Range, SSHA, SWH and Backscatter Quality Flags have been set for one or more records.

## L2 Quality Flags (1 Hz & 1Hz PLRM)

Currently, there are several common flags raised in the Level 2 products, which are summarised below.

> 1Hz and 1Hz Ocean SSHA Quality Flags: These flags are currently set for products over sea ice, which is to be expected.

**Number of products with errors:** 171

---

## 5.7 L2 Ocean Retracking Quality Check

---

### L2 Quality Flags (20Hz)

CryoSat L2 data includes an ocean retracking quality flag for each 20-Hz measurement record. The bit value of this flag indicates any problems when set.

**Ocean Retracking Quality Flag:** This flag is currently set for products falling at ocean/ land boundaries, but this is expected.

**Number of products with errors:** 62

### L2 Quality Flags (20Hz, PLRM)

CryoSat L2 data includes an ocean retracking quality flag for each 20-Hz PLRM measurement record. The bit value of this flag indicates any problems when set.

**Ocean Retracking Quality Flag (PLRM):** This flag is currently set for products NOPR and NOPN products over sea ice, but this is to be expected.

**Number of products with errors:** 125

---