

1. Overview

Report Production:	03-Jan-2023
Processor Used:	CryoSat Ocean Processor
Data Used:	Intermediate Ocean Products (IOP) L1B, L2 & P2P Science Data


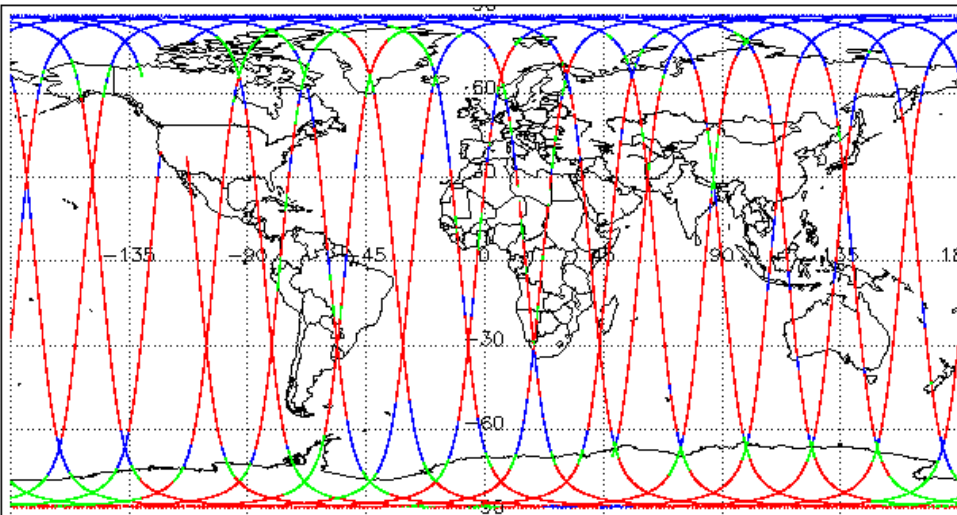
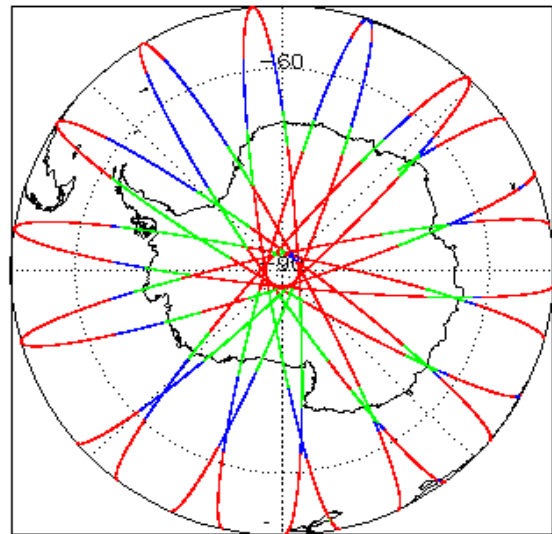
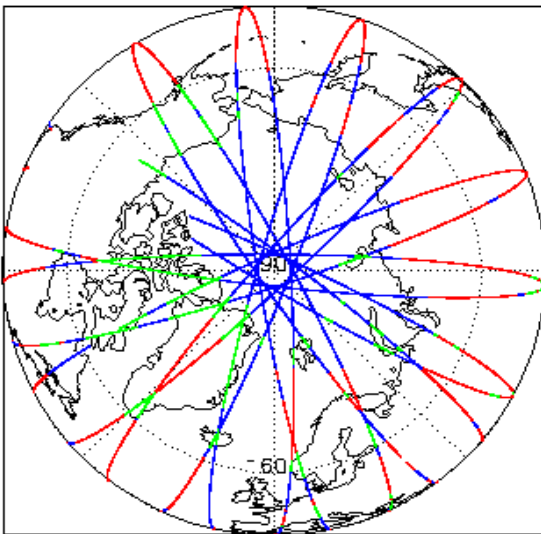
We would love to hear from you!
Please let us know your feedback about these daily quality reports: What do you like/ dislike? What quality information do you need? Send your feedback to cs2_qc_team@telespazio.com

Check	L1 & L2	P2P
Server check: science-pds.cryosat.esa.int	Nominal	Nominal
Server check: calval-pds.cryosat.esa.int	Nominal	Nominal
Product Software Check	Nominal	Nominal
Product Format Check	Nominal	Nominal
Product Header Analysis	Nominal	Nominal
Auxiliary Data File Usage Check	Nominal	Nominal
Auxiliary Correction Error Check	See Section 5.4	See Section 6.4
Measurement Confidence Data Check	See Section 4.5, 4.6	Nominal
Range, SWH & Backscatter Measurement Check	See Section 5.6	See Section 6.6
Ocean Retracking Quality Check	See Section 5.7	See Section 6.7
QCC Error/ Warning Check	See Section 7.1 and 7.2	See Section 7.1 and 7.2

Mission / Instrument News

27-Dec-2022	None
28-Dec-2022	None
29-Dec-2022	Nothing planned

2. Global Coverage



3. Instrument Configuration

The SIRAL instrument configuration for the day of acquisition is provided below.

SIRAL instrument(s) in use:	SIRAL - A
------------------------------------	-----------

4. IOP Level 1B Data Quality Check

4.1 L1B Product Format Check

Each product, retrieved and unpacked from the science server, is checked to ensure it consists of both an XML header file (.HDR) and a NetCDF product file (.nc).

Number of products with errors: 0

4.2 L1B Product Header Analysis

For all products, a series of pre-defined checks are performed on the MPH and SPH in order to identify any inconsistencies and/or errors raised by the ground-segment processing chain.

Number of products with errors: 0

4.3 L1B Auxiliary Data File Usage Check

Each product is checked for missing Data Set Descriptors with respect to a pre-determined baseline and also to check the validity of Auxiliary Data Files is correct.

Number of products with errors: 0

4.4 L1B Auxiliary Correction Error Check

CryoSat L1B data includes a correction error flag for each measurement record. The bit value of this flag indicates any problems when set.

Number of products with errors: 0

4.5 L1B Measurement Confidence Data Check

CryoSat L1B data includes a measurement confidence flag for each measurement record. The bit value of this flag indicates any problems when set.

> **Attitude Correction Missing:** This flag is currently set in error for IOPR products due to a configuration issue. The attitude correction is actually not missing. This will be resolved in the next SW update.

Number of products with errors: 0

4.6 L1B Waveform Group Data Check

CryoSat L1B data includes a waveform data flag for each measurement record. The bit value of this flag indicates any problems when set.

Loss of Echo Flag: This flag is currently set for products over land, but this is to be expected. The table provides the full list of products flagged.

Number of products with errors: 19

Product	Test Failed	Description
CS_OFFL_SIR_IOPM1B_20221228T083839_20221228T084106_C001	Loss of Echo	The tracking echo is missing for one or more records
CS_OFFL_SIR_IOPM1B_20221228T084228_20221228T084656_C001	Loss of Echo	The tracking echo is missing for one or more records
CS_OFFL_SIR_IOPM1B_20221228T115517_20221228T115545_C001	Loss of Echo	The tracking echo is missing for one or more records
CS_OFFL_SIR_IOPM1B_20221228T184509_20221228T190026_C001	Loss of Echo	The tracking echo is missing for one or more records
CS_OFFL_SIR_IOPN1B_20221228T032752_20221228T032825_C001	Loss of Echo	The tracking echo is missing for one or more records
CS_OFFL_SIR_IOPN1B_20221228T033246_20221228T033319_C001	Loss of Echo	The tracking echo is missing for one or more records
CS_OFFL_SIR_IOPN1B_20221228T042730_20221228T042739_C001	Loss of Echo	The tracking echo is missing for one or more records
CS_OFFL_SIR_IOPN1B_20221228T100354_20221228T100843_C001	Loss of Echo	The tracking echo is missing for one or more records
CS_OFFL_SIR_IOPN1B_20221228T131507_20221228T131524_C001	Loss of Echo	The tracking echo is missing for one or more records
CS_OFFL_SIR_IOPN1B_20221228T154418_20221228T154828_C001	Loss of Echo	The tracking echo is missing for one or more records
CS_OFFL_SIR_IOPN1B_20221228T195124_20221228T195239_C001	Loss of Echo	The tracking echo is missing for one or more records
CS_OFFL_SIR_IOPR1B_20221228T001207_20221228T001317_C001	Loss of Echo	The tracking echo is missing for one or more records
CS_OFFL_SIR_IOPR1B_20221228T054305_20221228T055004_C001	Loss of Echo	The tracking echo is missing for one or more records
CS_OFFL_SIR_IOPR1B_20221228T060753_20221228T060820_C001	Loss of Echo	The tracking echo is missing for one or more records
CS_OFFL_SIR_IOPR1B_20221228T083039_20221228T083156_C001	Loss of Echo	The tracking echo is missing for one or more records
CS_OFFL_SIR_IOPR1B_20221228T164057_20221228T164458_C001	Loss of Echo	The tracking echo is missing for one or more records
CS_OFFL_SIR_IOPR1B_20221228T194556_20221228T194940_C001	Loss of Echo	The tracking echo is missing for one or more records
CS_OFFL_SIR_IOPR1B_20221228T213414_20221228T213933_C001	Loss of Echo	The tracking echo is missing for one or more records
CS_OFFL_SIR_IOPR1B_20221228T231231_20221228T232227_C001	Loss of Echo	The tracking echo is missing for one or more records

5. IOP Level 2 Data Quality Check

5.1 L2 Product Format Check

Each product, retrieved and unpacked from the science server, is checked to ensure it consists of both an XML header file (.HDR) and a NetCDF product file (.nc).

Number of products with errors: 0

5.2 L2 Product Header Analysis

For all products, a series of pre-defined checks are performed on the MPH and SPH in order to identify any inconsistencies and/or errors raised by the ground-segment processing chain.

Number of products with errors: 0

5.3 L2 Auxiliary Data File Usage Check

Each product is checked for missing Data Set Descriptors with respect to a pre-determined baseline and also to check the validity of Auxiliary Data Files is correct.

Number of products with errors: 0

5.4 L2 Auxiliary Correction Error Check

For all products, the auxiliary corrections within the Geophysical Group are checked for the default error value (32767).

Currently, there are some common auxiliary correction errors raised in the Level 2 products which are expected due to surface type. All common flags are summarised in the list below, followed by a table highlighting any additional issues which may arise from this test.

> **ECMWF Meteo Corrections:** Currently the following corrections are not computed over CONTINENTAL ICE: Dry Tropospheric Correction, Wet Tropospheric Correction, Inverse Barometric Correction and the U-Wind and V-Wind components of the ECMWF model wind vector. This is a known anomaly (CRYO-COP-3) and will be resolved in a future IPF update. The affected products are not reported in the table below.

> **Sea State Bias & Sea State Bias PLRM:** The error value is currently set for products over sea ice, but this is to be expected.

> **Mean Sea Surface:** The error value is currently set for products over land and sea ice, but this is to be expected.

> **Mean Dynamic Topography:** The error value is currently set for products over land and sea ice, but this is to be expected.

> **Altimetric Wind Speed Error:** The error value is currently set for products over land and sea ice, but this is to be expected.

Number of products with errors: 53

CS_OFFL_SIR_IOPR_2_20221228T031910_20221228T032616_C001	Mean Sea Surface (1), Mean Dynamic Topography (1)	There is an error with the MSS height (solution 1) and the Mean Dynamic Topography height (solution 1)
CS_OFFL_SIR_IOPR_2_20221228T032616_20221228T032752_C001	Mean Sea Surface (1), Mean Dynamic Topography (1)	There is an error with the MSS height (solution 1) and the Mean Dynamic Topography height (solution 1)
CS_OFFL_SIR_IOPR_2_20221228T045842_20221228T050514_C001	Mean Sea Surface (1), Mean Dynamic Topography (1)	There is an error with the MSS height (solution 1) and the Mean Dynamic Topography height (solution 1)
CS_OFFL_SIR_IOPR_2_20221228T050514_20221228T050640_C001	Mean Sea Surface (1), Mean Dynamic Topography (1)	There is an error with the MSS height (solution 1) and the Mean Dynamic Topography height (solution 1)
CS_OFFL_SIR_IOPR_2_20221228T063811_20221228T064358_C001	Mean Sea Surface (1), Mean Dynamic Topography (1), Total Geocentric Ocean Tide (GOT)	There is an error with the MSS height (solution 1), the Mean Dynamic Topography (solution 1), the Total Geocentric Ocean Tide (solution 1: GOT) for one or more records
CS_OFFL_SIR_IOPR_2_20221228T064358_20221228T064511_C001	Mean Sea Surface (1), Mean Dynamic Topography (1)	There is an error with the MSS height (solution 1) and the Mean Dynamic Topography height (solution 1)
CS_OFFL_SIR_IOPR_2_20221228T082039_20221228T082133_C001	Mean Sea Surface (1), Mean Dynamic Topography (1)	There is an error with the MSS height (solution 1) and the Mean Dynamic Topography height (solution 1)
CS_OFFL_SIR_IOPR_2_20221228T082133_20221228T082440_C001	Mean Sea Surface (1), Mean Dynamic Topography (1)	There is an error with the MSS height (solution 1) and the Mean Dynamic Topography height (solution 1)
CS_OFFL_SIR_IOPR_2_20221228T095706_20221228T100353_C001	Mean Sea Surface (1), Mean Dynamic Topography (1)	There is an error with the MSS height (solution 1) and the Mean Dynamic Topography height (solution 1)
CS_OFFL_SIR_IOPR_2_20221228T113858_20221228T114420_C001	Mean Sea Surface (1), Mean Dynamic Topography (1)	There is an error with the MSS height (solution 1) and the Mean Dynamic Topography height (solution 1)
CS_OFFL_SIR_IOPR_2_20221228T130707_20221228T130904_C001	Mean Dynamic Topography (1)	There is an error with the Mean Dynamic Topography height (solution 1) for one or more records
CS_OFFL_SIR_IOPR_2_20221228T131806_20221228T132601_C001	Mean Sea Surface (1), Mean Dynamic Topography (1)	There is an error with the MSS height (solution 1) and the Mean Dynamic Topography height (solution 1)
CS_OFFL_SIR_IOPR_2_20221228T145618_20221228T150542_C001	Mean Sea Surface (1), Mean Dynamic Topography (1)	There is an error with the MSS height (solution 1) and the Mean Dynamic Topography height (solution 1)
CS_OFFL_SIR_IOPR_2_20221228T163737_20221228T164057_C001	Mean Sea Surface (1), Mean Dynamic Topography (1)	There is an error with the MSS height (solution 1) and the Mean Dynamic Topography height (solution 1)
CS_OFFL_SIR_IOPR_2_20221228T164057_20221228T164458_C001	Mean Sea Surface (1), Mean Dynamic Topography (1)	There is an error with the MSS height (solution 1) and the Mean Dynamic Topography height (solution 1)
CS_OFFL_SIR_IOPR_2_20221228T181634_20221228T182216_C001	Mean Sea Surface (1), Mean Dynamic Topography (1)	There is an error with the MSS height (solution 1) and the Mean Dynamic Topography height (solution 1)
CS_OFFL_SIR_IOPR_2_20221228T182230_20221228T182356_C001	Mean Dynamic Topography (1)	There is an error with the Mean Dynamic Topography height (solution 1) for one or more records
CS_OFFL_SIR_IOPR_2_20221228T195550_20221228T200238_C001	Mean Sea Surface (1), Mean Dynamic Topography (1)	There is an error with the MSS height (solution 1) and the Mean Dynamic Topography height (solution 1)
CS_OFFL_SIR_IOPR_2_20221228T213414_20221228T213933_C001	Mean Sea Surface (1), Mean Dynamic Topography (1)	There is an error with the MSS height (solution 1) and the Mean Dynamic Topography height (solution 1)
CS_OFFL_SIR_IOPR_2_20221228T231231_20221228T232227_C001	Mean Sea Surface (1), Mean Dynamic Topography (1)	There is an error with the MSS height (solution 1) and the Mean Dynamic Topography height (solution 1)

5.5 L2 Measurement Confidence Data Check

CryoSat L2 data includes a measurement confidence flag for each 20 Hz measurement record. The bit value of this flag indicates any problems when set.

Number of products with errors: 0

5.6 L2 Measurement Quality Flag Check

L2 Quality Flags (20 Hz)

CryoSat L2 data includes Quality Flags for each 20 Hz, 20 Hz PLRM and 1 Hz measurement record. The bit value of this flag indicates any problems when set.

Currently, there are several common flags raised in the Level 2 products, which are summarised below. The table provides the full list of products flagged.

> **Ocean Altimeter Range, SSHA, SWH and Backscatter Quality Flags:** These flags are currently set for some records over ocean.

> **OCOG Altimeter Range and Backscatter Quality Flags:** These flags are currently set for some records over continental ice.

Number of products with errors: 94

Product	Test Failed	Description
CS_OFFL_SIR_IOPM_2_20221228T001916_20221228T002118_C001	OCOG Altimeter Range Quality, OCOG Backscatter Quality	The OCOG Altimeter Range and Backscatter Quality Flags have been set for one or more records
CS_OFFL_SIR_IOPM_2_20221228T002728_20221228T004809_C001	Ocean Altimeter Range, SSHA, SWH and Backscatter Quality, OCOG Altimeter Range and Backscatter Quality	The Ocean Altimeter Range, SSHA, SWH and Backscatter Quality Flags and the OCOG Altimeter Range and Backscatter Quality Flags have been set for one or more records
CS_OFFL_SIR_IOPM_2_20221228T005121_20221228T005558_C001	OCOG Altimeter Range Quality, OCOG Backscatter Quality	The OCOG Altimeter Range and Backscatter Quality Flags have been set for one or more records
CS_OFFL_SIR_IOPM_2_20221228T010420_20221228T013714_C001	Ocean Altimeter Range, SSHA, SWH and Backscatter Quality, OCOG Altimeter Range and Backscatter Quality	The Ocean Altimeter Range, SSHA, SWH and Backscatter Quality Flags and the OCOG Altimeter Range and Backscatter Quality Flags have been set for one or more records
CS_OFFL_SIR_IOPM_2_20221228T021613_20221228T021837_C001	OCOG Altimeter Range Quality, OCOG Backscatter Quality	The OCOG Altimeter Range and Backscatter Quality Flags have been set for one or more records
CS_OFFL_SIR_IOPM_2_20221228T021842_20221228T021927_C001	OCOG Altimeter Range Quality, OCOG Backscatter Quality	The OCOG Altimeter Range and Backscatter Quality Flags have been set for one or more records
CS_OFFL_SIR_IOPM_2_20221228T022117_20221228T022411_C001	Ocean Altimeter Range, SSHA, SWH and Backscatter Quality, OCOG Altimeter Range and Backscatter Quality	The Ocean Altimeter Range, SSHA, SWH and Backscatter Quality Flags and the OCOG Altimeter Range and Backscatter Quality Flags have been set for one or more records
CS_OFFL_SIR_IOPM_2_20221228T023104_20221228T023625_C001	OCOG Altimeter Range Quality, OCOG Backscatter Quality	The OCOG Altimeter Range and Backscatter Quality Flags have been set for one or more records
CS_OFFL_SIR_IOPM_2_20221228T024259_20221228T030433_C001	Ocean Altimeter Range, SSHA, SWH and Backscatter Quality, OCOG Altimeter Range and Backscatter Quality	The Ocean Altimeter Range, SSHA, SWH and Backscatter Quality Flags and the OCOG Altimeter Range and Backscatter Quality Flags have been set for one or more records
CS_OFFL_SIR_IOPM_2_20221228T030719_20221228T031700_C001	Ocean Altimeter Range, SSHA, SWH and Backscatter Quality, OCOG Altimeter Range and Backscatter Quality	The Ocean Altimeter Range, SSHA, SWH and Backscatter Quality Flags and the OCOG Altimeter Range and Backscatter Quality Flags have been set for one or more records
CS_OFFL_SIR_IOPM_2_20221228T032832_20221228T033246_C001	Ocean Altimeter Range, SSHA, SWH and Backscatter Quality, OCOG Altimeter Range and Backscatter Quality	The Ocean Altimeter Range, SSHA, SWH and Backscatter Quality Flags and the OCOG Altimeter Range and Backscatter Quality Flags have been set for one or more records
CS_OFFL_SIR_IOPM_2_20221228T034841_20221228T035328_C001	Ocean Altimeter Range, SSHA, SWH and Backscatter Quality, OCOG Altimeter Range and Backscatter Quality	The Ocean Altimeter Range, SSHA, SWH and Backscatter Quality Flags and the OCOG Altimeter Range and Backscatter Quality Flags have been set for one or more records
CS_OFFL_SIR_IOPM_2_20221228T035516_20221228T040540_C001	Ocean Altimeter Range, SSHA, SWH and Backscatter Quality, OCOG Altimeter Range and Backscatter Quality	The Ocean Altimeter Range, SSHA, SWH and Backscatter Quality Flags and the OCOG Altimeter Range and Backscatter Quality Flags have been set for one or more records
CS_OFFL_SIR_IOPM_2_20221228T042212_20221228T042729_C001	Ocean Altimeter Range, SSHA, SWH and Backscatter Quality, OCOG Altimeter Range and Backscatter Quality	The Ocean Altimeter Range, SSHA, SWH and Backscatter Quality Flags and the OCOG Altimeter Range and Backscatter Quality Flags have been set for one or more records
CS_OFFL_SIR_IOPM_2_20221228T042739_20221228T043312_C001	Ocean Altimeter Range, SSHA, SWH and Backscatter Quality, OCOG Altimeter Range and Backscatter Quality	The Ocean Altimeter Range, SSHA, SWH and Backscatter Quality Flags and the OCOG Altimeter Range and Backscatter Quality Flags have been set for one or more records
CS_OFFL_SIR_IOPM_2_20221228T043537_20221228T045356_C001	Ocean Altimeter Range, SSHA, SWH and Backscatter Quality, OCOG Altimeter Range and Backscatter Quality	The Ocean Altimeter Range, SSHA, SWH and Backscatter Quality Flags and the OCOG Altimeter Range and Backscatter Quality Flags have been set for one or more records
CS_OFFL_SIR_IOPM_2_20221228T051221_20221228T051838_C001	Ocean Altimeter Range, SSHA, SWH and Backscatter Quality, OCOG Altimeter Range and Backscatter Quality	The Ocean Altimeter Range, SSHA, SWH and Backscatter Quality Flags and the OCOG Altimeter Range and Backscatter Quality Flags have been set for one or more records
CS_OFFL_SIR_IOPM_2_20221228T051920_20221228T054305_C001	Ocean Altimeter Range, SSHA, SWH and Backscatter Quality, OCOG Altimeter Range and Backscatter Quality	The Ocean Altimeter Range, SSHA, SWH and Backscatter Quality Flags and the OCOG Altimeter Range and Backscatter Quality Flags have been set for one or more records
CS_OFFL_SIR_IOPM_2_20221228T055239_20221228T055432_C001	OCOG Altimeter Range Quality, OCOG Backscatter Quality	The OCOG Altimeter Range and Backscatter Quality Flags have been set for one or more records
CS_OFFL_SIR_IOPM_2_20221228T055732_20221228T055903_C001	OCOG Altimeter Range Quality, OCOG Backscatter Quality	The OCOG Altimeter Range and Backscatter Quality Flags have been set for one or more records
CS_OFFL_SIR_IOPM_2_20221228T060126_20221228T060753_C001	Ocean Altimeter Range, SSHA, SWH and Backscatter Quality, OCOG Altimeter Range and Backscatter Quality	The Ocean Altimeter Range, SSHA, SWH and Backscatter Quality Flags and the OCOG Altimeter Range and Backscatter Quality Flags have been set for one or more records
CS_OFFL_SIR_IOPM_2_20221228T060820_20221228T061854_C001	Ocean Altimeter Range, SSHA, SWH and Backscatter Quality, OCOG Altimeter Range and Backscatter Quality	The Ocean Altimeter Range, SSHA, SWH and Backscatter Quality Flags and the OCOG Altimeter Range and Backscatter Quality Flags have been set for one or more records
CS_OFFL_SIR_IOPM_2_20221228T062334_20221228T063036_C001	Ocean Altimeter Range, SSHA, SWH and Backscatter Quality, OCOG Altimeter Range and Backscatter Quality	The Ocean Altimeter Range, SSHA, SWH and Backscatter Quality Flags and the OCOG Altimeter Range and Backscatter Quality Flags have been set for one or more records

CS_OFFL_SIR_IOPM_2_20221228T205346_20221228T212708_C001	Ocean Altimeter Range, SSHA, SWH and Backscatter Quality, OCOG Altimeter Range and Backscatter Quality	The Ocean Altimeter Range, SSHA, SWH and Backscatter Quality Flags and the OCOG Altimeter Range and Backscatter Quality Flags have been set for one or more records
CS_OFFL_SIR_IOPM_2_20221228T215639_20221228T221841_C001	Ocean Altimeter Range, SSHA, SWH and Backscatter Quality, OCOG Altimeter Range and Backscatter Quality	The Ocean Altimeter Range, SSHA, SWH and Backscatter Quality Flags and the OCOG Altimeter Range and Backscatter Quality Flags have been set for one or more records
CS_OFFL_SIR_IOPM_2_20221228T223258_20221228T230132_C001	Ocean Altimeter Range, SSHA, SWH and Backscatter Quality, OCOG Altimeter Range and Backscatter Quality	The Ocean Altimeter Range, SSHA, SWH and Backscatter Quality Flags and the OCOG Altimeter Range and Backscatter Quality Flags have been set for one or more records
CS_OFFL_SIR_IOPM_2_20221228T233142_20221228T235752_C001	Ocean Altimeter Range, SSHA, SWH and Backscatter Quality, OCOG Altimeter Range and Backscatter Quality	The Ocean Altimeter Range, SSHA, SWH and Backscatter Quality Flags and the OCOG Altimeter Range and Backscatter Quality Flags have been set for one or more records
CS_OFFL_SIR_IOPN_2_20221228T041525_20221228T041857_C001	Ocean Altimeter Range, SSHA, SWH and Backscatter Quality, OCOG Altimeter Range and Backscatter Quality	The Ocean Altimeter Range, SSHA, SWH and Backscatter Quality Flags and the OCOG Altimeter Range and Backscatter Quality Flags have been set for one or more records
CS_OFFL_SIR_IOPN_2_20221228T071251_20221228T071357_C001	OCOG Altimeter Range Quality, OCOG Backscatter Quality	The OCOG Altimeter Range and Backscatter Quality Flags have been set for one or more records
CS_OFFL_SIR_IOPN_2_20221228T082440_20221228T082652_C001	Ocean Altimeter Range, SSHA, SWH and Backscatter Quality, OCOG Altimeter Range and Backscatter Quality	The Ocean Altimeter Range, SSHA, SWH and Backscatter Quality Flags and the OCOG Altimeter Range and Backscatter Quality Flags have been set for one or more records
CS_OFFL_SIR_IOPN_2_20221228T113602_20221228T113651_C001	Ocean Altimeter Range, SSHA, SWH and Backscatter Quality, OCOG Altimeter Range and Backscatter Quality	The Ocean Altimeter Range, SSHA, SWH and Backscatter Quality Flags and the OCOG Altimeter Range and Backscatter Quality Flags have been set for one or more records
CS_OFFL_SIR_IOPN_2_20221228T161709_20221228T161722_C001	OCOG Altimeter Range Quality, OCOG Backscatter Quality	The OCOG Altimeter Range and Backscatter Quality Flags have been set for one or more records
CS_OFFL_SIR_IOPR_2_20221228T015412_20221228T015442_C001	OCOG Altimeter Range Quality, OCOG Backscatter Quality	The OCOG Altimeter Range and Backscatter Quality Flags have been set for one or more records
CS_OFFL_SIR_IOPR_2_20221228T054305_20221228T055004_C001	Ocean Altimeter Range, SSHA, SWH and Backscatter Quality, OCOG Altimeter Range and Backscatter Quality	The Ocean Altimeter Range, SSHA, SWH and Backscatter Quality Flags and the OCOG Altimeter Range and Backscatter Quality Flags have been set for one or more records
CS_OFFL_SIR_IOPR_2_20221228T063310_20221228T063314_C001	OCOG Altimeter Range Quality, OCOG Backscatter Quality	The OCOG Altimeter Range and Backscatter Quality Flags have been set for one or more records
CS_OFFL_SIR_IOPR_2_20221228T063401_20221228T063414_C001	OCOG Altimeter Range Quality, OCOG Backscatter Quality	The OCOG Altimeter Range and Backscatter Quality Flags have been set for one or more records
CS_OFFL_SIR_IOPR_2_20221228T074729_20221228T074840_C001	OCOG Altimeter Range Quality, OCOG Backscatter Quality	The OCOG Altimeter Range and Backscatter Quality Flags have been set for one or more records
CS_OFFL_SIR_IOPR_2_20221228T083039_20221228T083156_C001	OCOG Altimeter Range Quality, OCOG Backscatter Quality	The OCOG Altimeter Range and Backscatter Quality Flags have been set for one or more records
CS_OFFL_SIR_IOPR_2_20221228T164501_20221228T164505_C001	OCOG Altimeter Range Quality, OCOG Backscatter Quality	The OCOG Altimeter Range and Backscatter Quality Flags have been set for one or more records
CS_OFFL_SIR_IOPR_2_20221228T164508_20221228T164521_C001	OCOG Altimeter Range Quality, OCOG Backscatter Quality	The OCOG Altimeter Range and Backscatter Quality Flags have been set for one or more records
CS_OFFL_SIR_IOPR_2_20221228T182938_20221228T182940_C001	OCOG Altimeter Range Quality, OCOG Backscatter Quality	The OCOG Altimeter Range and Backscatter Quality Flags have been set for one or more records
CS_OFFL_SIR_IOPR_2_20221228T231231_20221228T232227_C001	OCOG Altimeter Range Quality, OCOG Backscatter Quality	The OCOG Altimeter Range and Backscatter Quality Flags have been set for one or more records

L2 Quality Flags (20 Hz PLRM)

Currently, there are several common flags raised in the Level 2 products, which are summarised below. The table provides the full list of products flagged.

> **Ocean Altimeter Range, SSHA, SWH and Backscatter PLRM Quality Flags:** These flags are currently set for occasional records over sea ice.

> **OCOG Altimeter Range and Backscatter PLRM Quality Flags:** These flags are currently set for occasional records over continental ice.

Number of products with errors: 86

Product	Test Failed	Description
CS_OFFL_SIR_IOPN_2_20221227T235529_20221228T000122_C001	OCOG Altimeter Range Quality PLRM, OCOG Backscatter Quality	The OCOG Range and Backscatter Quality Flags have been set for one or more records
CS_OFFL_SIR_IOPN_2_20221228T001026_20221228T001107_C001	Ocean Altimeter Range, SSHA, SWH and Backscatter Quality PLRM, OCOG Altimeter Range and Backscatter Quality PLRM	The Ocean Altimeter Range, SSHA, SWH and Backscatter Quality Flags and the OCOG Altimeter Range and Backscatter Quality Flags have been set for one or more records
CS_OFFL_SIR_IOPN_2_20221228T013921_20221228T014056_C001	Ocean Altimeter Range, SSHA, SWH and Backscatter Quality PLRM, OCOG Altimeter Range and Backscatter Quality PLRM	The Ocean Altimeter Range, SSHA, SWH and Backscatter Quality Flags and the OCOG Altimeter Range and Backscatter Quality Flags have been set for one or more records
CS_OFFL_SIR_IOPN_2_20221228T015823_20221228T015848_C001	OCOG Altimeter Range Quality PLRM, OCOG Backscatter Quality	The OCOG Range and Backscatter Quality Flags have been set for one or more records

CS_OFFL_SIR_IOPR_2_20221228T203926_20221228T204003_C001	Ocean Altimeter Range, SSHA, SWH and Backscatter Quality PLRM, OCOG Altimeter Range and Backscatter Quality PLRM	The Ocean Altimeter Range, SSHA, SWH and Backscatter Quality Flags and the OCOG Altimeter Range and Backscatter Quality Flags have been set for one or more records
CS_OFFL_SIR_IOPR_2_20221228T212708_20221228T212945_C001	OCOG Altimeter Range Quality PLRM, OCOG Backscatter Quality	The OCOG Range and Backscatter Quality Flags have been set for one or more records
CS_OFFL_SIR_IOPR_2_20221228T213414_20221228T213933_C001	Ocean Altimeter Range, SSHA, SWH and Backscatter Quality PLRM, OCOG Altimeter Range and Backscatter Quality PLRM	The Ocean Altimeter Range, SSHA, SWH and Backscatter Quality Flags and the OCOG Altimeter Range and Backscatter Quality Flags have been set for one or more records
CS_OFFL_SIR_IOPR_2_20221228T231231_20221228T232227_C001	Ocean Altimeter Range, SSHA, SWH and Backscatter Quality PLRM, OCOG Altimeter Range and Backscatter Quality PLRM	The Ocean Altimeter Range, SSHA, SWH and Backscatter Quality Flags and the OCOG Altimeter Range and Backscatter Quality Flags have been set for one or more records

L2 Quality Flags (1 Hz & 1 Hz PLRM)

Currently, there are several common flags raised in the Level 2 products, which are summarised below.

> **1 Hz and 1 Hz Ocean SSHA Quality Flags:** These flags are currently set for products over sea ice, which is to be expected. The number of products with this error flag set is given below.

Number of products with errors: 199

5.8 L2 Ocean Retracking Quality Check

L2 Retracking Flags (20 Hz)

CryoSat L2 data includes an ocean retracking quality flag for each 20 Hz measurement record. The bit value of this flag indicates any problems when set.

> **Ocean Retracking Quality Flag:** This flag is currently set for products over land and sea ice, but this is to be expected. The number of products with this error flag set is given below.

Number of products with errors: 72

L2 Retracking Flags (20 Hz PLRM)

CryoSat L2 data includes an ocean retracking quality flag for each 20 Hz PLRM measurement record. The bit value of this flag indicates any problems when set.

> **Ocean Retracking Quality Flag (PLRM):** This flag is currently set for products IOPR and IOPN products over sea ice, but this is to be expected. The number of products with this error flag set is given below.

Number of products with errors: 150

6. IOP L2 Pole-to-Pole Data Quality Check

6.1 P2P Product Format Check

Each product, retrieved and unpacked from the science server, is checked to ensure it consists of both an XML header file (.HDR) and a NetCDF product file (.nc).

Number of products with errors: 0

6.2 P2P Product Header Analysis

For all products, a series of pre-defined checks are performed on the MPH and SPH in order to identify any inconsistencies and/or errors raised by the ground-segment processing chain.

Number of products with errors: 0

6.3 P2P Auxiliary Data File Usage Check

Each product is checked for missing Data Set Descriptors with respect to a pre-determined baseline and also to check the validity of Auxiliary Data Files is correct.

Number of products with errors: 0

6.4 P2P Auxiliary Correction Error Check

For all products, the auxiliary corrections within the Geophysical Group are checked for the default error value (32767).

Currently, there are some common auxiliary correction errors raised in the Level 2 products which are expected due to surface type. All common flags are summarised in the list below, followed by a table highlighting any additional issues which may arise from this check.

> **ECMWF Meteo Corrections:** Currently the following corrections are not computed over CONTINENTAL ICE: Dry Tropospheric Correction, Wet Tropospheric Correction, Inverse Barometric Correction and the U-Wind and V-Wind components of the ECMWF model wind vector. This is a known anomaly (CRYO-COP-3) and will be resolved in a future IPF update. The affected products are not reported in the table below.

> **Sea State Bias & Sea State Bias PLRM:** The error value is currently set for products over sea ice, but this is to be expected.

> **Mean Sea Surface:** The error value is currently set for products over land and sea ice, but this is to be expected.

> **Mean Dynamic Topography:** The error value is currently set for products over land and sea ice, but this is to be expected.

> **Altimetric Wind Speed Error:** The error value is currently set for products over land and sea ice, but this is to be expected.

Number of products with errors: 30

Product	Test Failed	Description
CS_OFFL_SIR_IOP_2_20221227T231659_20221228T000635_C002	Mean Sea Surface (1), Mean Dynamic Topography (1)	There is an error with the MSS height (solution 1) and the Mean Dynamic Topography height (solution 1)
CS_OFFL_SIR_IOP_2_20221228T000635_20221228T005613_C001	Mean Sea Surface (1), Mean Dynamic Topography (1)	There is an error with the MSS height (solution 1) and the Mean Dynamic Topography height (solution 1)
CS_OFFL_SIR_IOP_2_20221228T005613_20221228T014550_C001	Mean Sea Surface (1), Mean Dynamic Topography (1)	There is an error with the MSS height (solution 1) and the Mean Dynamic Topography height (solution 1)
CS_OFFL_SIR_IOP_2_20221228T014550_20221228T023528_C001	Mean Sea Surface (1), Mean Dynamic Topography (1)	There is an error with the MSS height (solution 1) and the Mean Dynamic Topography height (solution 1)
CS_OFFL_SIR_IOP_2_20221228T023528_20221228T032504_C001	Mean Sea Surface (1), Mean Dynamic Topography (1)	There is an error with the MSS height (solution 1) and the Mean Dynamic Topography height (solution 1)
CS_OFFL_SIR_IOP_2_20221228T032504_20221228T041443_C001	Mean Sea Surface (1), Mean Dynamic Topography (1)	There is an error with the MSS height (solution 1) and the Mean Dynamic Topography height (solution 1)
CS_OFFL_SIR_IOP_2_20221228T041443_20221228T050419_C001	Mean Sea Surface (1), Mean Dynamic Topography (1)	There is an error with the MSS height (solution 1) and the Mean Dynamic Topography height (solution 1)

CS_OFFL_SIR_IOP_2_20221228T050419_20221228T055357_C001	Mean Sea Surface (1), Mean Dynamic Topography (1)	There is an error with the MSS height (solution 1) and the Mean Dynamic Topography height (solution 1)
CS_OFFL_SIR_IOP_2_20221228T055357_20221228T064333_C001	Mean Sea Surface (1), Mean Dynamic Topography (1), Total Geocentric Ocean Tide (GOT)	There is an error with the MSS height (solution 1), the Mean Dynamic Topography (solution 1), the Total Geocentric Ocean Tide (solution 1: GOT) for one or more records
CS_OFFL_SIR_IOP_2_20221228T064333_20221228T073312_C001	Mean Sea Surface (1), Mean Dynamic Topography (1), Total Geocentric Ocean Tide (GOT)	There is an error with the MSS height (solution 1), the Mean Dynamic Topography (solution 1), the Total Geocentric Ocean Tide (solution 1: GOT) for one or more records
CS_OFFL_SIR_IOP_2_20221228T073312_20221228T082248_C001	Mean Sea Surface (1), Mean Dynamic Topography (1)	There is an error with the MSS height (solution 1) and the Mean Dynamic Topography height (solution 1)
CS_OFFL_SIR_IOP_2_20221228T082248_20221228T091227_C001	Mean Sea Surface (1), Mean Dynamic Topography (1)	There is an error with the MSS height (solution 1) and the Mean Dynamic Topography height (solution 1)
CS_OFFL_SIR_IOP_2_20221228T091227_20221228T100203_C001	Mean Sea Surface (1), Mean Dynamic Topography (1)	There is an error with the MSS height (solution 1) and the Mean Dynamic Topography height (solution 1)
CS_OFFL_SIR_IOP_2_20221228T100203_20221228T105141_C001	Mean Sea Surface (1), Mean Dynamic Topography (1)	There is an error with the MSS height (solution 1) and the Mean Dynamic Topography height (solution 1)
CS_OFFL_SIR_IOP_2_20221228T105141_20221228T114118_C001	Mean Sea Surface (1), Mean Dynamic Topography (1)	There is an error with the MSS height (solution 1) and the Mean Dynamic Topography height (solution 1)
CS_OFFL_SIR_IOP_2_20221228T114118_20221228T123056_C001	Mean Sea Surface (1), Mean Dynamic Topography (1), Total Geocentric Ocean Tide (GOT), Total Geocentric Ocean Tide (FES), Non-Equilibrium Long Period Ocean Tide	There is an error with the MSS height (solution 1), the Mean Dynamic Topography (solution 1), and tidal corrections for one or more records
CS_OFFL_SIR_IOP_2_20221228T123056_20221228T132032_C001	Mean Sea Surface (1), Mean Dynamic Topography (1)	There is an error with the MSS height (solution 1) and the Mean Dynamic Topography height (solution 1)
CS_OFFL_SIR_IOP_2_20221228T132032_20221228T141011_C001	Mean Sea Surface (1), Mean Dynamic Topography (1)	There is an error with the MSS height (solution 1) and the Mean Dynamic Topography height (solution 1)
CS_OFFL_SIR_IOP_2_20221228T141011_20221228T145947_C001	Mean Sea Surface (1), Mean Dynamic Topography (1), Total Geocentric Ocean Tide (GOT)	There is an error with the MSS height (solution 1), the Mean Dynamic Topography (solution 1), the Total Geocentric Ocean Tide (solution 1: GOT) for one or more records
CS_OFFL_SIR_IOP_2_20221228T145947_20221228T154925_C001	Mean Sea Surface (1), Mean Dynamic Topography (1)	There is an error with the MSS height (solution 1) and the Mean Dynamic Topography height (solution 1)
CS_OFFL_SIR_IOP_2_20221228T154925_20221228T163902_C001	Mean Sea Surface (1), Mean Dynamic Topography (1), Total Geocentric Ocean Tide (GOT), Total Geocentric Ocean Tide (FES), Non-Equilibrium Long Period Ocean Tide	There is an error with the MSS height (solution 1), the Mean Dynamic Topography (solution 1), and tidal corrections for one or more records
CS_OFFL_SIR_IOP_2_20221228T163902_20221228T172840_C001	Mean Sea Surface (1), Mean Dynamic Topography (1)	There is an error with the MSS height (solution 1) and the Mean Dynamic Topography height (solution 1)
CS_OFFL_SIR_IOP_2_20221228T172840_20221228T181816_C001	Mean Sea Surface (1), Mean Dynamic Topography (1)	There is an error with the MSS height (solution 1) and the Mean Dynamic Topography height (solution 1)
CS_OFFL_SIR_IOP_2_20221228T181816_20221228T190755_C001	Mean Sea Surface (1), Mean Dynamic Topography (1)	There is an error with the MSS height (solution 1) and the Mean Dynamic Topography height (solution 1)
CS_OFFL_SIR_IOP_2_20221228T190755_20221228T195731_C001	Mean Sea Surface (1), Mean Dynamic Topography (1), Total Geocentric Ocean Tide (GOT), Total Geocentric Ocean Tide (FES), Non-Equilibrium Long Period Ocean Tide	There is an error with the MSS height (solution 1), the Mean Dynamic Topography (solution 1), and tidal corrections for one or more records
CS_OFFL_SIR_IOP_2_20221228T195731_20221228T204709_C001	Mean Sea Surface (1), Mean Dynamic Topography (1)	There is an error with the MSS height (solution 1) and the Mean Dynamic Topography height (solution 1)
CS_OFFL_SIR_IOP_2_20221228T204709_20221228T213646_C001	Mean Sea Surface (1), Mean Dynamic Topography (1)	There is an error with the MSS height (solution 1) and the Mean Dynamic Topography height (solution 1)
CS_OFFL_SIR_IOP_2_20221228T213646_20221228T222624_C001	Mean Sea Surface (1), Mean Dynamic Topography (1)	There is an error with the MSS height (solution 1) and the Mean Dynamic Topography height (solution 1)
CS_OFFL_SIR_IOP_2_20221228T222624_20221228T231601_C001	Mean Sea Surface (1), Mean Dynamic Topography (1)	There is an error with the MSS height (solution 1) and the Mean Dynamic Topography height (solution 1)
CS_OFFL_SIR_IOP_2_20221228T231601_20221229T000539_C002	Mean Sea Surface (1), Mean Dynamic Topography (1)	There is an error with the MSS height (solution 1) and the Mean Dynamic Topography height (solution 1)

6.5 P2P Measurement Confidence Data Check

CryoSat P2P data includes a measurement confidence flag for each 20-Hz measurement record. The bit value of this flag indicates any problems when set.

Number of products with errors: 0

6.6 P2P Measurement Quality Flag Check

P2P Quality Flags (20 Hz)

CryoSat P2P data includes Quality Flags for each 20 Hz, 20 Hz PLRM and 1 Hz measurement record, copied from the corresponding L2 products.

Since the P2P Quality Flags are copied directly from the L2 Quality Flags, please see Section 5.6 for the full list of products affected. The number of P2P products affected is given below.

Number of products with errors: 29

P2P Quality Flags (20 Hz PLRM)

Since the P2P Quality Flags are copied directly from the L2 Quality Flags, please see Section 5.6 for the full list of products affected. The number of P2P products affected is given below.

Number of products with errors: 29

P2P Quality Flags (1 Hz & 1 Hz PLRM)

Since the P2P Quality Flags are copied directly from the L2 Quality Flags, please see Section 5.6 for the number of L2 products affected. The number of P2P products affected is given below.

Number of products with errors: 30

6.8 P2P Ocean Retracking Quality Check

P2P Retracking Flags (20 Hz)

Cryosat P2P data includes an ocean retracking quality flag (field 19) for each 20 Hz measurement record. The bit value of this flag indicates any problems when set.

> **Ocean Retracking Quality Flag (PLRM):** This flag is currently set for products IOPR and IOPN products over sea ice, but this is to be expected.

Number of products with errors: 29

P2P Retracking Flags PLRM

CryoSat L2 data includes an ocean retracking quality flag for each 20 Hz PLRM measurement record. The bit value of this flag indicates any problems when set.

> **Ocean Retracking Quality Flag (PLRM):** This flag is currently set for products IOPR and IOPN products over sea ice, but this is to be expected.

Number of products with errors: 30

7. IOP QCC Report Analysis

The Quality Control for CryoSat (QCC) facility performs a primary survey of data products immediately after production by the PDS and LTA processing facilities. A list of the tests which raised errors or warnings is provided below.

Product type	No. Products	No. QCC Reports	No. Valid	No. Warnings	No. Errors
SIR_IOPM1B	198	198	7	191	0
SIR_IOPR1B	160	108	3	105	0
SIR_IOPN1B	108	160	0	160	0
SIR_IOPM_2	198	198	139	59	0
SIR_IOPR_2	160	108	43	64	1
SIR_IOPN_2	108	160	71	88	1
SIR_IOP_P2P	29	29	0	27	2

7.1 QCC Errors

Number of QCC reports with errors: 11

Total number of occurrences of each error

Product Type	RLOBOPNCDF	RL	RLOBOPNCDF	RL	-	-	-	-	-	-	-
SIR_IOPN_2	1	1	1	1	-	-	-	-	-	-	-
SIR_IOPR_2	1	1	1	1	-	-	-	-	-	-	-

Product Type	RLOBOPNCDF	RL	RLOBOPNCDF	RL	-	-	-	-	-	-	-
SIR_IOP_2	2	2	2	2	-	-	-	-	-	-	-

Test Description Key:

Abbreviation	Test name	Details
RLOBOPNCDF	RangeLatitudeOrBlankOP_7NetCDF	Latitude should be between -90E7 and 90E7
RL	RangeLatitude_7	Latitude should be between -90E7 and 90E7
RLOBOPNCDF	RangeLongitudeOrBlankOP_7NetCDF	Longitude should be between -180E7 and 180E7
RL	RangeLongitude_7	Longitude should be between -180E7 and 180E7

7.2 QCC Warnings

Number of QCC reports with warnings: 2245

Total number of occurrences of each warning

Product Type	BCSHNCDF	IOHHMOOR	MVIOEPDNCDF	MVIOEPNCDF	MVIONCDF	RBSZOPEPFDNCDF	RBSZOPEPFDPLRMNCDF
SIR_IOPM1B	191	0	0	0	0	0	0
SIR_IOPM_2	0	0	43	41	0	48	0
SIR_IOPN1B	105	0	0	0	0	0	0
SIR_IOPN_2	0	1	12	30	6	24	22
SIR_IOPR1B	156	0	0	0	0	0	0
SIR_IOPR_2	0	1	29	44	1	22	16

Product Type	RBSZOPEPNCDF	RNELPOTONCDF	RPEOPFDLRMNCDF	RPEOPFDPLRMSARNCDF	RPEOPFDPLRMSINNCDF	RPEOPFDSARNCDF	RPEOPFDSINNCDF
SIR_IOPM1B	0	0	0	0	0	0	0
SIR_IOPM_2	40	0	32	0	0	0	0
SIR_IOPN1B	0	0	0	0	0	0	0
SIR_IOPN_2	18	1	0	0	22	0	29
SIR_IOPR1B	0	0	0	0	0	0	0
SIR_IOPR_2	9	7	0	43	0	54	0

Product Type	RPEOPLRMNCDF	RPEOPFDSARNCDF	RPEOPFDSINNCDF	RSSBONCDF	RSSHAOFDNCDF	RSSHAOFDPLRMNCDF	RSSHAONCDF
SIR_IOPM1B	0	0	0	0	0	0	0
SIR_IOPM_2	26	0	0	3	27	0	4
SIR_IOPN1B	0	0	0	0	0	0	0
SIR_IOPN_2	0	0	27	20	49	49	32
SIR_IOPR1B	0	0	0	0	0	0	0
SIR_IOPR_2	0	42	0	2	68	34	16

Product Type	RSWHOEPDNCDF	RSWHOEPDPLRMNCDF	RSWHOEPNCDF	SPHRTASCNSNCDF	SOHHIFHD	SCSTODHRNCDF	SCSTODNCDF
SIR_IOPM1B	0	0	0	0	0	0	0
SIR_IOPM_2	35	0	0	0	0	0	0
SIR_IOPN1B	0	0	0	1	0	43	2
SIR_IOPN_2	27	24	15	0	2	0	0
SIR_IOPR1B	0	0	0	0	0	160	9
SIR_IOPR_2	33	46	1	0	4	0	0

Product Type	IOHHMOOR	MVIOEPDNCDF	MVIOEPNCDF	MVIONCDF	RBSZOPEPFDNCDF	RBSZOPEPFDPLRMNCDF	RBSZOPEPNCDF
SIR_IOP_2	16	29	29	6	29	16	28

Product Type	RNELPOTONCDF	RPEOPFDPLRMSINNCDF	RPEOPFDSINNCDF	RPEOPFDSINNCDF	RSSBONCDF	RSSHAOFDNCDF	RSSHAOFDPLRMNCDF
SIR_IOP_2	6	17	27	20	16	29	16

Product Type	RSSHAONCDF	RSWHOEPDNCDF	RSWHOEPDPLRMNCDF	RSWHOEPNCDF	SPHLPQWNCDF	-	-
SIR_IOP_2	24	29	18	13	29	-	-

Product Type	-	-	-	-	-	-	-
SIR_IOP_2	-	-	-	-	-	-	-

Test Description Key:

Abbreviation	Test name	Details
--------------	-----------	---------

BCSHNCDF	BurstCounterStep20HzNetCDF	The burst counter should be one higher with regard to the previous burst counter
IOHHMOOR	IndexOf1Hzin20HzMappingOutOfRange	The mapping of 20 Hz to 1 Hz measurements should be in the range 0 to (number of 1 Hz samples - 1)
MVIOEPFDNCDF	MissingValueIntOceanExcludingPolarFD2NetCDF	The value should not be a 'missing value' for surface type 0 only for latitudes between -70 and 70 degrees
MVIOEPNCDF	MissingValueIntOceanExcludingPolarNetCDF	The value should not be a 'missing value' for surface type 0 only for latitudes between -70 and 70 degrees
MVIONCDF	MissingValueIntOceanNetCDF	The value should not be a 'missing value' for surface type 0 only
RBSZOPEPFDNCDF	RangeBackscatterSigmaZeroOPOceanExcludingPolarFD2NetCDF	The backscatter sigma zero should be between 700 and 7500 (or missing) for surface type = ocean for latitudes between -70 and 70 degrees
RBSZOPEPFDPLRMNCDF	RangeBackscatterSigmaZeroOPOceanExcludingPolarFD2PLRMNetCDF	The backscatter sigma zero should be between 700 and 7500 (or missing) for surface type = ocean for latitudes between -70 and 70 degrees
RBSZOPEPNCDF	RangeBackscatterSigmaZeroOPOceanExcludingPolarNetCDF	The backscatter sigma zero should be between 700 and 7500 (or missing) for surface type = ocean for latitudes between -70 and 70 degrees
RNELPOTONCDF	RangeNELPOceanTideOceanNetCDF	The Non-equilibrium long period ocean loading tide height should be between -40mm and 40mm (or missing) for surface type = ocean
RPEOPFDLRMNCDF	RangePeakinessExcludingPolarOPFD2LRMNetCDF	The Peakiness should be between 0 and 6400 (or missing) for surface type = ocean for latitudes between -70 and 70 degrees
RPEOPFDPLRMSARNCDF	RangePeakinessExcludingPolarOPFD2PLRMSARNNetCDF	The Peakiness should be between 0 and 15000 (or missing) for surface type = ocean for latitudes between -70 and 70 degrees
RPEOPFDPLRMSINNCDF	RangePeakinessExcludingPolarOPFD2PLRMSINNetCDF	The Peakiness should be between 0 and 90000 (or missing) for surface type = ocean for latitudes between -70 and 70 degrees
RPEOPFDSARNCDF	RangePeakinessExcludingPolarOPFD2SARNNetCDF	The Peakiness should be between 0 and 15000 (or missing) for surface type = ocean for latitudes between -70 and 70 degrees
RPEOPFDSINNCDF	RangePeakinessExcludingPolarOPFD2SINNetCDF	The Peakiness should be between 0 and 90000 (or missing) for surface type = ocean for latitudes between -70 and 70 degrees
RPEOPLRMNCDF	RangePeakinessExcludingPolarOPLRMNetCDF	The Peakiness should be between 0 and 6400 (or missing) for surface type = ocean for latitudes between -70 and 70 degrees
RPEOPSARNCDF	RangePeakinessExcludingPolarOPSARNNetCDF	The Peakiness should be between 0 and 15000 (or missing) for surface type = ocean for latitudes between -70 and 70 degrees
RPEOPSINNCDF	RangePeakinessExcludingPolarOPSINNetCDF	The Peakiness should be between 0 and 90000 (or missing) for surface type = ocean for latitudes between -70 and 70 degrees
RSSBCONCDF	RangeSeaStateBiasCorrectionOceanNetCDF	The sea state bias correction should be between -500mm and 0mm (or missing) for surface type = ocean
RSSHAOFDNCDF	RangeSeaSurfaceHeightAnomalyOceanFD3NetCDF	The sea surface height anomaly should be between -3000mm and 3000mm (or missing) for surface type = ocean
RSSHAOFDPLRMNCDF	RangeSeaSurfaceHeightAnomalyOceanFD3PLRMNetCDF	The sea surface height anomaly should be between -3000mm and 3000mm (or missing) for surface type = ocean
RSSHAONCDF	RangeSeaSurfaceHeightAnomalyOceanNetCDF	The sea surface height anomaly should be between -3000mm and 3000mm (or missing) for surface type = ocean
RSWHOEPFDNCDF	RangeSignificantWaveHeightOceanExcludingPolarFD2NetCDF	The significant wave height should be between 0mm and 15000mm (or missing) for surface type = ocean for latitudes between -70 and 70 degrees
RSWHOEPFDPLRMNCDF	RangeSignificantWaveHeightOceanExcludingPolarFD2PLRMNetCDF	The significant wave height should be between 0mm and 15000mm (or missing) for surface type = ocean for latitudes between -70 and 70 degrees
RSWHOEPNCDF	RangeSignificantWaveHeightOceanExcludingPolarNetCDF	The significant wave height should be between 0mm and 15000mm (or missing) for surface type = ocean for latitudes between -70 and 70 degrees
SPHRTASCNSNCDF	SPH_Rel_Time_ASC_Node_Stop_v2_NetCDF	Rel_Time_ASC_Node_Stop mismatch
SOOHIFHD	SameOrOneHigher1HzIndexFor20HzData	The 1 Hz index of a 20 Hz sample should be the same or 1 higher than its previous sample
SCSTODHRNCDF	SequenceCounterStepTODHRNetCDF	The sequence counter should be modulo 4 higher with regard to the previous sequence counter
SCSTODNCDF	SequenceCounterStepTODNetCDF	The sequence counter should be one higher (modulo 16384) with regard to the previous sequence counter

7.3 Missing QCC Reports

Number of products with missing QCC reports: 0