

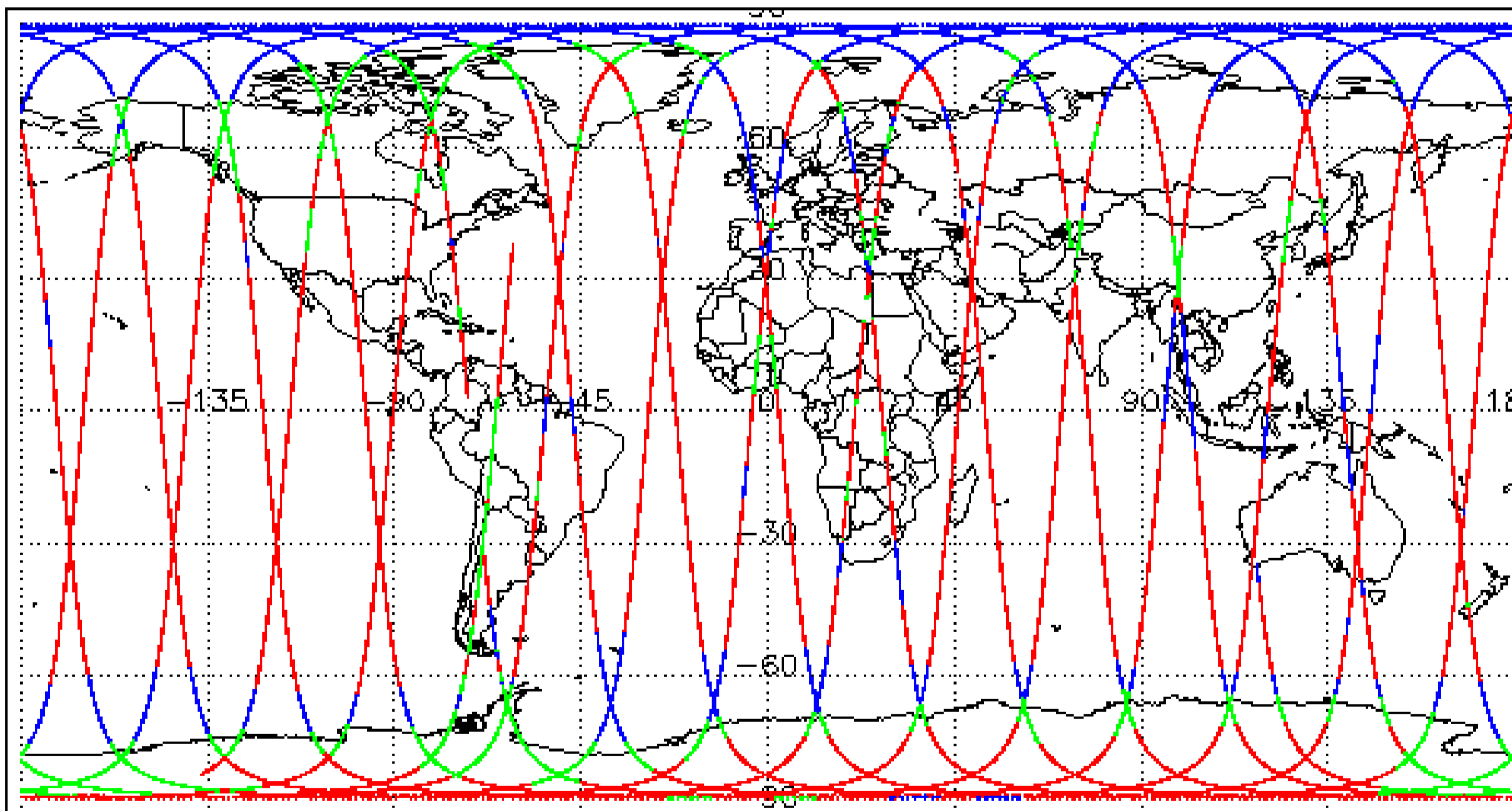
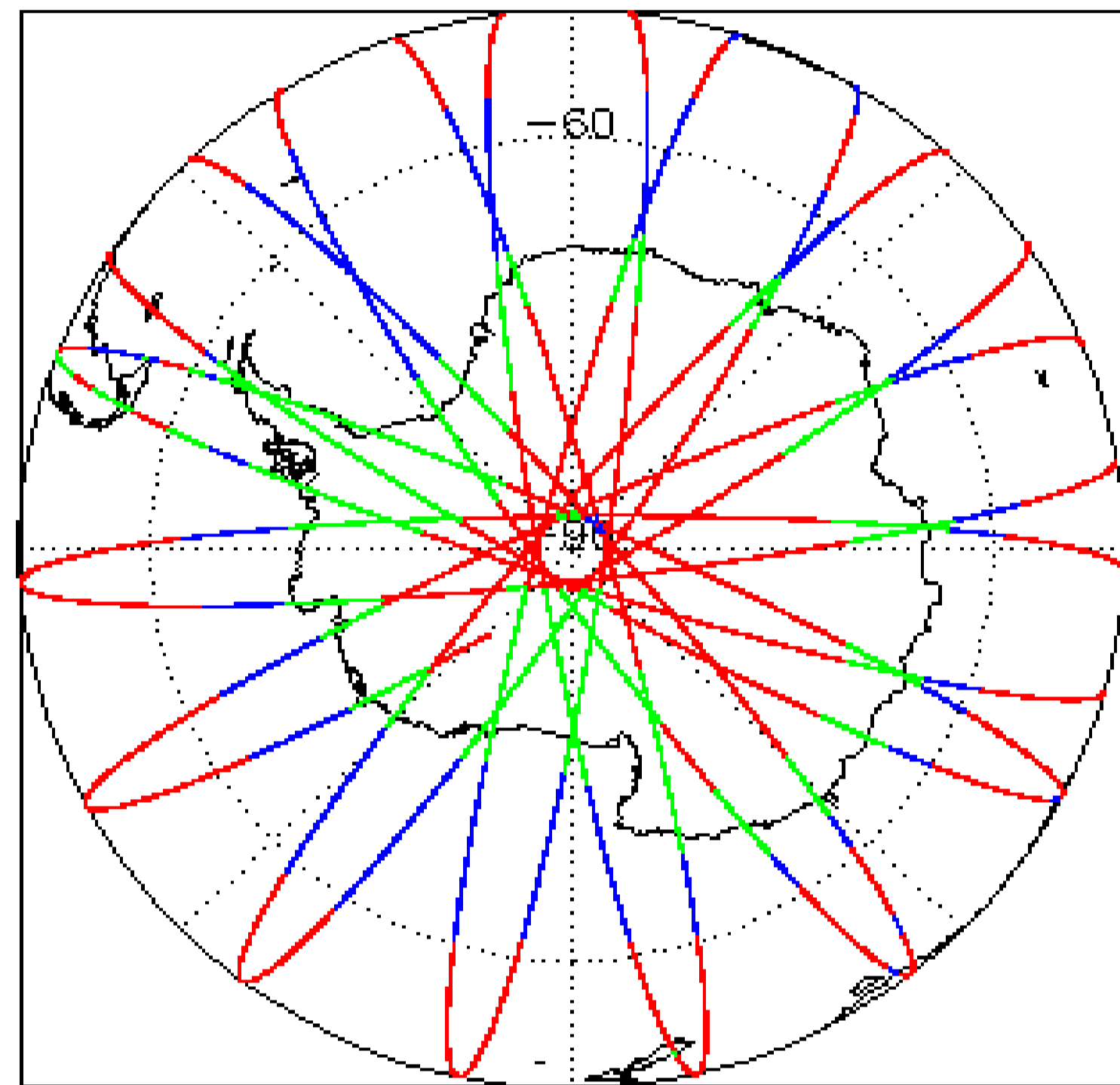
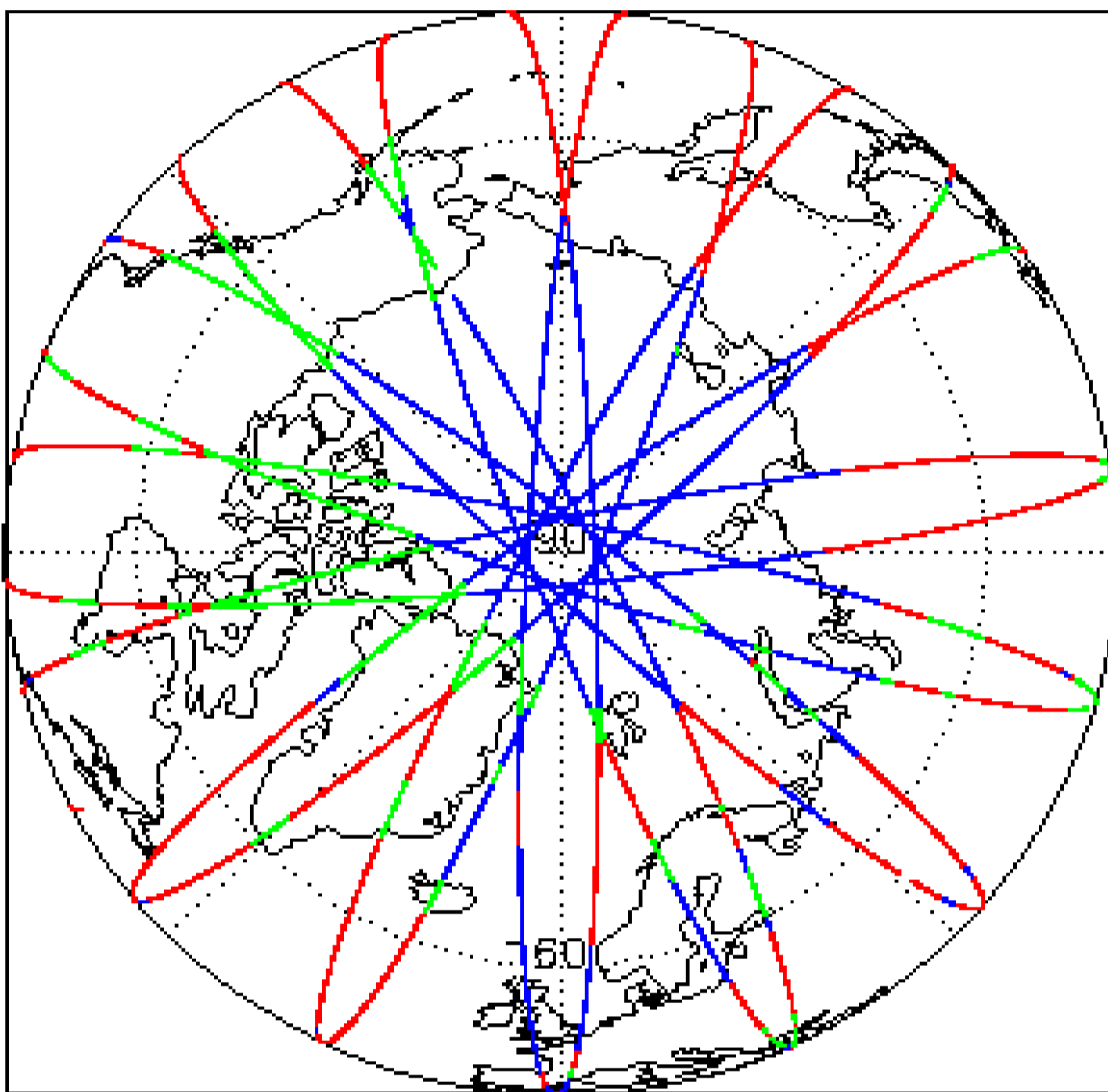
1. Overview

Report Production:	12-Oct-2020
Processor Used:	CryoSat Ocean Processor
Data Used:	Intermediate Ocean Products (IOP) L1B, L2 & P2P Science Data

Check	L1 & L2	P2P
Server check: science-pds.cryosat.esa.int	Nominal	Nominal
Server check: calval-pds.cryosat.esa.int	Nominal	Nominal
Product Software Check	Nominal	Nominal
Product Format Check	Nominal	Nominal
Product Header Analysis	Nominal	Nominal
Auxiliary Data File Usage Check	Nominal	Nominal
Auxiliary Correction Error Check	See Section 5.4	See Section 6.4
Measurement Confidence Data Check	See Section 4.5, 4.6	Nominal
Range, SWH & Backscatter Measurement Check	See Section 5.6	See Section 6.6
Ocean Retracking Quality Check	See Section 5.7	See Section 6.7
QCC Error/ Warning Check	See Section 7.1 and 7.2	See Section 7.1, 7.2

Mission / Instrument News	
08-Oct-2020	None
09-Oct-2020	None
10-Oct-2020	Nothing planned

2. Global Coverage



3. Instrument Configuration

The SIRAL instrument configuration for the day of acquisition is provided below.

SIRAL instrument(s) in use:	SIRAL - A
------------------------------------	-----------

4. IOP Level 1B Data Quality Check

4.1 L1B Product Format Check

Each product, retrieved and unpacked from the science server, is checked to ensure it consists of both an XML header file (.HDR) and a binary product file (.DBL).

Number of products with errors: 0

4.2 L1B Product Header Analysis

For all products, a series of pre-defined checks are performed on the MPH and SPH in order to identify any inconsistencies and/or errors raised by the ground-segment processing chain.

L1B Processing Quality HR: The l1b_proc_flag_hr flag is currently set all L1B IOPR and IOPN products because the l1b_processing_quality_hr field is not correctly configured in the OSAR and OSARIn chains. A modification is required in the next release.

Number of products with errors: 0

4.3 L1B Auxiliary Data File Usage Check

Each product is checked for missing Data Set Descriptors with respect to a pre-determined baseline and also to check the validity of Auxiliary Data Files is correct.

Number of products with errors: 0

4.4 L1B Auxiliary Correction Error Check

CryoSat L1B data includes a correction error flag for each measurement record. The bit value of this flag indicates any problems when set.

Number of products with errors: 0

4.5 L1B Measurement Confidence Data Check

CryoSat L1B data includes a measurement confidence flag for each measurement record. The bit value of this flag indicates any problems when set.

Attitude Correction Missing: This flag is currently set in error for IOPR products due to a configuration issue. This is being investigated and will be updated in the next SW update.

Number of products with errors: 0

4.6 L1B Waveform Group Data Check

CryoSat L1B data includes a waveform data flag for each measurement record. The bit value of this flag indicates any problems when set.

Loss of Echo Flag: This flag is currently set for products over land, but this is to be expected.

Number of products with errors: 18

Product	Test Failed	Description
CS_OFFL_SIR_IOPM1B_20201009T013225_20201009T013439_C001	Loss of Echo	The tracking echo is missing for one or more records
CS_OFFL_SIR_IOPM1B_20201009T031940_20201009T034629_C001	Loss of Echo	The tracking echo is missing for one or more records
CS_OFFL_SIR_IOPM1B_20201009T094832_20201009T100119_C001	Loss of Echo	The tracking echo is missing for one or more records
CS_OFFL_SIR_IOPN1B_20201009T044845_20201009T045324_C001	Loss of Echo	The tracking echo is missing for one or more records
CS_OFFL_SIR_IOPN1B_20201009T061616_20201009T061712_C001	Loss of Echo	The tracking echo is missing for one or more records
CS_OFFL_SIR_IOPN1B_20201009T093823_20201009T093936_C001	Loss of Echo	The tracking echo is missing for one or more records
CS_OFFL_SIR_IOPN1B_20201009T111601_20201009T111851_C001	Loss of Echo	The tracking echo is missing for one or more records
CS_OFFL_SIR_IOPN1B_20201009T121131_20201009T121737_C001	Loss of Echo	The tracking echo is missing for one or more records
CS_OFFL_SIR_IOPN1B_20201009T125316_20201009T125735_C001	Loss of Echo	The tracking echo is missing for one or more records
CS_OFFL_SIR_IOPN1B_20201009T233703_20201009T234252_C001	Loss of Echo	The tracking echo is missing for one or more records
CS_OFFL_SIR_IOPR1B_20201009T060745_20201009T060809_C001	Loss of Echo	The tracking echo is missing for one or more records
CS_OFFL_SIR_IOPR1B_20201009T070435_20201009T070820_C001	Loss of Echo	The tracking echo is missing for one or more records
CS_OFFL_SIR_IOPR1B_20201009T074901_20201009T075633_C001	Loss of Echo	The tracking echo is missing for one or more records
CS_OFFL_SIR_IOPR1B_20201009T125735_20201009T130442_C001	Loss of Echo	The tracking echo is missing for one or more records
CS_OFFL_SIR_IOPR1B_20201009T135417_20201009T135641_C001	Loss of Echo	The tracking echo is missing for one or more records
CS_OFFL_SIR_IOPR1B_20201009T201625_20201009T202050_C001	Loss of Echo	The tracking echo is missing for one or more records
CS_OFFL_SIR_IOPR1B_20201009T215433_20201009T220131_C001	Loss of Echo	The tracking echo is missing for one or more records
CS_OFFL_SIR_IOPR1B_20201009T224928_20201009T225522_C001	Loss of Echo	The tracking echo is missing for one or more records

5. IOP Level 2 Data Quality Check

5.1 L2 Product Format Check

Each product, retrieved and unpacked from the science server, is checked to ensure it consists of both an XML header file (.HDR) and a binary product file (.DBL).

Number of products with errors: 0

5.2 L2 Product Header Analysis

For all products, a series of pre-defined checks are performed on the MPH and SPH in order to identify any inconsistencies and/or errors raised by the ground-segment processing chain.

Number of products with errors: 0

5.3 L2 Auxiliary Data File Usage Check

Each product is checked for missing Data Set Descriptors with respect to a pre-determined baseline and also to check the validity of Auxiliary Data Files is correct.

Number of products with errors: 0

5.4 L2 Auxiliary Correction Error Check

For all products, the auxiliary corrections within the Geophysical Group are checked for the default error value (32767).

Currently, there are some common auxiliary correction errors raised in the Level 2 products which are expected due to surface type. All common flags are summarised in the list below, followed by a table highlighting any additional issues which may arise from this test.

> **ECMWF Meteo Corrections:** Currently the following corrections are not computed over CONTINENTAL ICE: Dry Tropospheric Correction, Wet Tropospheric Correction, Inverse Barometric Correction and the U-Wind and V-Wind components of the ECMWF model wind vector. This is a known anomaly (CRYO-COP-3) and will be resolved in a future IPF update. The affected products are not reported in the table below.

> **Sea State Bias & Sea State Bias PLRM:** The error value is currently set for products over sea ice, but this is to be expected.

> **Mean Sea Surface:** The error value is currently set for products over land and sea ice, but this is to be expected.

> **Mean Dynamic Topography:** The error value is currently set for products over land and sea ice, but this is to be expected.

> **Altimetric Wind Speed Error:** The error value is currently set for products over land and sea ice, but this is to be expected.

Number of products with errors: 45

Product	Test Failed	Description
CS_OFFL_SIR_IOPN_2_20201009T002353_20201009T002539_C001	Mean Dynamic Topography (1), Total Geocentric Ocean Tide (GOT), Total Geocentric Ocean Tide (FES), Non-Equilibrium Long Period Ocean Tide	There is an error with the Mean Dynamic Topography (solution 1), the Total Geocentric Ocean Tide (solution 1: GOT and solution 2: FES) and the Non-Equilibrium Long Period Ocean Tide for one or more records
CS_OFFL_SIR_IOPN_2_20201009T002915_20201009T003247_C001	Mean Sea Surface (1), Mean Dynamic Topography (1)	There is an error with the MSS height (solution 1) and the Mean Dynamic Topography height (solution 1)
CS_OFFL_SIR_IOPN_2_20201009T012640_20201009T012905_C001	Mean Sea Surface (1), Mean Dynamic Topography (1)	There is an error with the MSS height (solution 1) and the Mean Dynamic Topography height (solution 1)
CS_OFFL_SIR_IOPN_2_20201009T020922_20201009T021112_C001	Mean Dynamic Topography (1)	There is an error with the Mean Dynamic Topography height for one or more records
CS_OFFL_SIR_IOPN_2_20201009T021929_20201009T022150_C001	Mean Dynamic Topography (1)	There is an error with the Mean Dynamic Topography height for one or more records
CS_OFFL_SIR_IOPN_2_20201009T030639_20201009T031104_C001	Mean Dynamic Topography (1)	There is an error with the Mean Dynamic Topography height for one or more records
CS_OFFL_SIR_IOPN_2_20201009T044845_20201009T045324_C001	Mean Dynamic Topography (1)	There is an error with the Mean Dynamic Topography height for one or more records
CS_OFFL_SIR_IOPN_2_20201009T052857_20201009T053234_C001	Mean Sea Surface (1), Mean Dynamic Topography (1)	There is an error with the MSS height (solution 1) and the Mean Dynamic Topography height (solution 1)
CS_OFFL_SIR_IOPN_2_20201009T070821_20201009T071139_C001	Mean Sea Surface (1), Mean Dynamic Topography (1)	There is an error with the MSS height (solution 1) and the Mean Dynamic Topography height (solution 1)
CS_OFFL_SIR_IOPN_2_20201009T071651_20201009T071816_C001	Mean Dynamic Topography (1)	There is an error with the Mean Dynamic Topography height for one or more records
CS_OFFL_SIR_IOPN_2_20201009T075911_20201009T080019_C001	Mean Sea Surface (1), Mean Dynamic Topography (1)	There is an error with the MSS height (solution 1) and the Mean Dynamic Topography height (solution 1)
CS_OFFL_SIR_IOPN_2_20201009T085556_20201009T085704_C001	Mean Dynamic Topography (1)	There is an error with the Mean Dynamic Topography height for one or more records
CS_OFFL_SIR_IOPN_2_20201009T093823_20201009T093936_C001	Mean Sea Surface (1), Mean Dynamic Topography (1)	There is an error with the MSS height (solution 1) and the Mean Dynamic Topography height (solution 1)
CS_OFFL_SIR_IOPN_2_20201009T103301_20201009T103449_C001	Mean Sea Surface (1), Mean Dynamic Topography (1)	There is an error with the MSS height (solution 1) and the Mean Dynamic Topography height (solution 1)
CS_OFFL_SIR_IOPN_2_20201009T111601_20201009T111851_C001	Mean Sea Surface (1), Mean Dynamic Topography (1)	There is an error with the MSS height (solution 1) and the Mean Dynamic Topography height (solution 1)
CS_OFFL_SIR_IOPN_2_20201009T121131_20201009T121737_C001	Mean Sea Surface (1), Mean Dynamic Topography (1)	There is an error with the MSS height (solution 1) and the Mean Dynamic Topography height (solution 1)
CS_OFFL_SIR_IOPN_2_20201009T125316_20201009T125735_C001	Mean Sea Surface (1), Mean Dynamic Topography (1)	There is an error with the MSS height (solution 1) and the Mean Dynamic Topography height (solution 1)
CS_OFFL_SIR_IOPN_2_20201009T134208_20201009T134441_C001	Mean Dynamic Topography (1)	There is an error with the Mean Dynamic Topography height for one or more records
CS_OFFL_SIR_IOPN_2_20201009T135107_20201009T135417_C001	Mean Dynamic Topography (1)	There is an error with the Mean Dynamic Topography height for one or more records
CS_OFFL_SIR_IOPN_2_20201009T143210_20201009T143558_C001	Mean Sea Surface (1), Mean Dynamic Topography (1)	There is an error with the MSS height (solution 1) and the Mean Dynamic Topography height (solution 1)
CS_OFFL_SIR_IOPN_2_20201009T184106_20201009T184232_C001	Mean Dynamic Topography (1)	There is an error with the Mean Dynamic Topography height for one or more records
CS_OFFL_SIR_IOPN_2_20201009T184752_20201009T185100_C001	Mean Sea Surface (1), Mean Dynamic Topography (1)	There is an error with the MSS height (solution 1) and the Mean Dynamic Topography height (solution 1)
CS_OFFL_SIR_IOPN_2_20201009T202653_20201009T203026_C001	Mean Sea Surface (1), Mean Dynamic Topography (1)	There is an error with the MSS height (solution 1) and the Mean Dynamic Topography height (solution 1)
CS_OFFL_SIR_IOPN_2_20201009T220131_20201009T220406_C001	Mean Sea Surface (1), Mean Dynamic Topography (1)	There is an error with the MSS height (solution 1) and the Mean Dynamic Topography height (solution 1)
CS_OFFL_SIR_IOPN_2_20201009T225642_20201009T225803_C001	Mean Sea Surface (1), Mean Dynamic Topography (1), Total Geocentric Ocean Tide (GOT)	There is an error with the MSS height (solution 1), the Mean Dynamic Topography (solution 1), the Total Geocentric Ocean Tide (solution 1: GOT) for one or more records
CS_OFFL_SIR_IOPN_2_20201009T233703_20201009T234252_C001	Mean Sea Surface (1), Mean Dynamic Topography (1)	There is an error with the MSS height (solution 1) and the Mean Dynamic Topography height (solution 1)
CS_OFFL_SIR_IOPR_2_20201009T005923_20201009T010138_C001	Mean Dynamic Topography (1)	There is an error with the Mean Dynamic Topography height for one or more records

CS_OFFL_SIR_IOPR_2_20201009T012025_20201009T012640_C001	Mean Sea Surface (1), Mean Dynamic Topography (1)	There is an error with the MSS height (solution 1) and the Mean Dynamic Topography height (solution 1)
CS_OFFL_SIR_IOPR_2_20201009T030205_20201009T030639_C001	Mean Sea Surface (1), Mean Dynamic Topography (1)	There is an error with the MSS height (solution 1) and the Mean Dynamic Topography height (solution 1)
CS_OFFL_SIR_IOPR_2_20201009T044015_20201009T044845_C001	Mean Sea Surface (1), Mean Dynamic Topography (1)	There is an error with the MSS height (solution 1) and the Mean Dynamic Topography height (solution 1)
CS_OFFL_SIR_IOPR_2_20201009T061959_20201009T062746_C001	Mean Sea Surface (1), Mean Dynamic Topography (1)	There is an error with the MSS height (solution 1) and the Mean Dynamic Topography height (solution 1)
CS_OFFL_SIR_IOPR_2_20201009T080020_20201009T080809_C001	Mean Sea Surface (1), Mean Dynamic Topography (1)	There is an error with the MSS height (solution 1) and the Mean Dynamic Topography height (solution 1)
CS_OFFL_SIR_IOPR_2_20201009T093936_20201009T094653_C001	Mean Sea Surface (1), Mean Dynamic Topography (1)	There is an error with the MSS height (solution 1) and the Mean Dynamic Topography height (solution 1)
CS_OFFL_SIR_IOPR_2_20201009T111851_20201009T112610_C001	Mean Sea Surface (1), Mean Dynamic Topography (1)	There is an error with the MSS height (solution 1) and the Mean Dynamic Topography height (solution 1)
CS_OFFL_SIR_IOPR_2_20201009T125735_20201009T130442_C001	Mean Sea Surface (1), Mean Dynamic Topography (1)	There is an error with the MSS height (solution 1) and the Mean Dynamic Topography height (solution 1)
CS_OFFL_SIR_IOPR_2_20201009T143559_20201009T144438_C001	Mean Sea Surface (1), Mean Dynamic Topography (1)	There is an error with the MSS height (solution 1) and the Mean Dynamic Topography height (solution 1)
CS_OFFL_SIR_IOPR_2_20201009T161252_20201009T162032_C001	Mean Sea Surface (1), Mean Dynamic Topography (1)	There is an error with the MSS height (solution 1) and the Mean Dynamic Topography height (solution 1)
CS_OFFL_SIR_IOPR_2_20201009T175226_20201009T175847_C001	Mean Sea Surface (1), Mean Dynamic Topography (1)	There is an error with the MSS height (solution 1) and the Mean Dynamic Topography height (solution 1)
CS_OFFL_SIR_IOPR_2_20201009T175847_20201009T180043_C001	Mean Sea Surface (1), Mean Dynamic Topography (1)	There is an error with the MSS height (solution 1) and the Mean Dynamic Topography height (solution 1)
CS_OFFL_SIR_IOPR_2_20201009T193036_20201009T193747_C001	Mean Sea Surface (1), Mean Dynamic Topography (1)	There is an error with the MSS height (solution 1) and the Mean Dynamic Topography height (solution 1)
CS_OFFL_SIR_IOPR_2_20201009T193747_20201009T193925_C001	Mean Sea Surface (1), Mean Dynamic Topography (1)	There is an error with the MSS height (solution 1) and the Mean Dynamic Topography height (solution 1)
CS_OFFL_SIR_IOPR_2_20201009T211156_20201009T211645_C001	Mean Sea Surface (1), Mean Dynamic Topography (1)	There is an error with the MSS height (solution 1) and the Mean Dynamic Topography height (solution 1)
CS_OFFL_SIR_IOPR_2_20201009T211645_20201009T211809_C001	Mean Sea Surface (1), Mean Dynamic Topography (1)	There is an error with the MSS height (solution 1) and the Mean Dynamic Topography height (solution 1)
CS_OFFL_SIR_IOPR_2_20201009T224928_20201009T225522_C001	Mean Sea Surface (1), Mean Dynamic Topography (1)	There is an error with the MSS height (solution 1) and the Mean Dynamic Topography height (solution 1)
CS_OFFL_SIR_IOPR_2_20201009T225522_20201009T225642_C001	Mean Sea Surface (1), Mean Dynamic Topography (1)	There is an error with the MSS height (solution 1) and the Mean Dynamic Topography height (solution 1)

5.5 L2 Measurement Confidence Data Check

CryoSat L2 data includes a measurement confidence flag for each 20-Hz measurement record. The bit value of this flag indicates any problems when set.

Number of products with errors: 0

5.6 L2 Measurement Quality Flag Check

L2 Quality Flags (20Hz)

CryoSat L2 data includes Quality Flags for each 20 Hz, 20 Hz PLRM and 1 Hz measurement record. The bit value of this flag indicates any problems when set.

Currently, there are several common flags raised in the Level 2 products, which are summarised below. The table provides the full list of products flagged.

> **Ocean Altimeter Range, SSH, SWH and Backscatter Quality Flags:** These flags are currently set for some records over ocean.

> **OCOG Altimeter Range and Backscatter Quality Flags:** These flags are currently set for some records over continental ice.

Number of products with errors: 92

Product	Test Failed	Description
CS_OFFL_SIR_IOPM_2_20201008T235155_20201009T000941_C001	Ocean Altimeter Range, SSH, SWH and Backscatter Quality, OCOG Altimeter Range and Backscatter Quality	The Ocean Altimeter Range, SSH, SWH and Backscatter Quality Flags and the OCOG Altimeter Range and Backscatter Quality Flags have been set for one or more records.
CS_OFFL_SIR_IOPM_2_20201009T002539_20201009T002702_C001	Ocean Altimeter Range, SSH, SWH and Backscatter Quality, OCOG Altimeter Range and Backscatter Quality	The Ocean Altimeter Range, SSH, SWH and Backscatter Quality Flags and the OCOG Altimeter Range and Backscatter Quality Flags have been set for one or more records.
CS_OFFL_SIR_IOPM_2_20201009T003247_20201009T004037_C001	OCOG Altimeter Range Quality, OCOG Backscatter Quality	The OCOG Altimeter Range and Backscatter Quality Flags have been set for one or more records.
CS_OFFL_SIR_IOPM_2_20201009T004353_20201009T005800_C001	Ocean Altimeter Range, SSH, SWH and Backscatter Quality, OCOG Altimeter Range and Backscatter Quality	The Ocean Altimeter Range, SSH, SWH and Backscatter Quality Flags and the OCOG Altimeter Range and Backscatter Quality Flags have been set for one or more records.
CS_OFFL_SIR_IOPM_2_20201009T013126_20201009T013154_C001	Ocean Altimeter Range, SSH, SWH and Backscatter Quality, OCOG Altimeter Range and Backscatter Quality	The Ocean Altimeter Range, SSH, SWH and Backscatter Quality Flags and the OCOG Altimeter Range and Backscatter Quality Flags have been set for one or more records.
CS_OFFL_SIR_IOPM_2_20201009T013225_20201009T013439_C001	Ocean Altimeter Range, SSH, SWH and Backscatter Quality, OCOG Altimeter Range and Backscatter Quality	The Ocean Altimeter Range, SSH, SWH and Backscatter Quality Flags and the OCOG Altimeter Range and Backscatter Quality Flags have been set for one or more records.
CS_OFFL_SIR_IOPM_2_20201009T013602_20201009T020734_C001	Ocean Altimeter Range, SSH, SWH and Backscatter Quality, OCOG Altimeter Range and Backscatter Quality	The Ocean Altimeter Range, SSH, SWH and Backscatter Quality Flags and the OCOG Altimeter Range and Backscatter Quality Flags have been set for one or more records.

CS_OFFL_SIR_IOPR_2_20201009T044015_20201009T044845_C001	Ocean Altimeter Range, SSHA, SWH and Backscatter Quality, OCOG Altimeter Range and Backscatter Quality	The Ocean Altimeter Range, SSHA, SWH and Backscatter Quality Flags and the OCOG Altimeter Range and Backscatter Quality Flags have been set for one or more records.
CS_OFFL_SIR_IOPR_2_20201009T114552_20201009T114758_C001	Ocean Altimeter Range, SSHA, SWH and Backscatter Quality, OCOG Altimeter Range and Backscatter Quality	The Ocean Altimeter Range, SSHA, SWH and Backscatter Quality Flags and the OCOG Altimeter Range and Backscatter Quality Flags have been set for one or more records.
CS_OFFL_SIR_IOPR_2_20201009T143559_20201009T144438_C001	OCOG Altimeter Range Quality, OCOG Backscatter Quality	The OCOG Altimeter Range and Backscatter Quality Flags have been set for one or more records.
CS_OFFL_SIR_IOPR_2_20201009T162338_20201009T162449_C001	OCOG Altimeter Range Quality, OCOG Backscatter Quality	The OCOG Altimeter Range and Backscatter Quality Flags have been set for one or more records.
CS_OFFL_SIR_IOPR_2_20201009T163000_20201009T163050_C001	OCOG Altimeter Range Quality, OCOG Backscatter Quality	The OCOG Altimeter Range and Backscatter Quality Flags have been set for one or more records.
CS_OFFL_SIR_IOPR_2_20201009T183025_20201009T183230_C001	Ocean Altimeter Range, SSHA, SWH and Backscatter Quality, OCOG Altimeter Range and Backscatter Quality	The Ocean Altimeter Range, SSHA, SWH and Backscatter Quality Flags and the OCOG Altimeter Range and Backscatter Quality Flags have been set for one or more records.
CS_OFFL_SIR_IOPR_2_20201009T201625_20201009T202050_C001	Ocean Altimeter Range, SSHA, SWH and Backscatter Quality, OCOG Altimeter Range and Backscatter Quality	The Ocean Altimeter Range, SSHA, SWH and Backscatter Quality Flags and the OCOG Altimeter Range and Backscatter Quality Flags have been set for one or more records.

L2 Quality Flags (20Hz PLRM)

Currently, there are several common flags raised in the Level 2 products, which are summarised below. The table provides the full list of products flagged.

> **Ocean Altimeter Range, SSHA, SWH and Backscatter PLRM Quality Flags:** These flags are currently set for occasional records over sea ice.

> **OCOG Altimeter Range and Backscatter PLRM Quality Flags:** These flags are currently set for occasional records over continental ice.

Number of products with errors: 98

Product	Test Failed	Description
CS_OFFL_SIR_IOPN_2_20201009T000942_20201009T001543_C001	OCOG Altimeter Range Quality PLRM, OCOG Backscatter Quality	The OCOG Range and Backscatter Quality Flags have been set for one or more records.
CS_OFFL_SIR_IOPN_2_20201009T001615_20201009T002210_C001	OCOG Altimeter Range Quality PLRM, OCOG Backscatter Quality	The OCOG Range and Backscatter Quality Flags have been set for one or more records.
CS_OFFL_SIR_IOPN_2_20201009T002915_20201009T003247_C001	Ocean Altimeter Range, SSHA, SWH and Backscatter Quality PLRM, OCOG Altimeter Range and Backscatter Quality PLRM	The Ocean Altimeter Range, SSHA, SWH and Backscatter Quality Flags and the OCOG Altimeter Range and Backscatter Quality Flags have been set for one or more records.
CS_OFFL_SIR_IOPN_2_20201009T010721_20201009T011108_C001	OCOG Altimeter Range Quality PLRM, OCOG Backscatter Quality	The OCOG Range and Backscatter Quality Flags have been set for one or more records.
CS_OFFL_SIR_IOPN_2_20201009T012640_20201009T012905_C001	OCOG Altimeter Range Quality PLRM, OCOG Backscatter Quality	The OCOG Range and Backscatter Quality Flags have been set for one or more records.
CS_OFFL_SIR_IOPN_2_20201009T012910_20201009T013126_C001	OCOG Altimeter Range Quality PLRM, OCOG Backscatter Quality	The OCOG Range and Backscatter Quality Flags have been set for one or more records.
CS_OFFL_SIR_IOPN_2_20201009T013439_20201009T013602_C001	OCOG Altimeter Range Quality PLRM, OCOG Backscatter Quality	The OCOG Range and Backscatter Quality Flags have been set for one or more records.
CS_OFFL_SIR_IOPN_2_20201009T021325_20201009T021341_C001	OCOG Altimeter Range Quality PLRM, OCOG Backscatter Quality	The OCOG Range and Backscatter Quality Flags have been set for one or more records.
CS_OFFL_SIR_IOPN_2_20201009T021929_20201009T022150_C001	OCOG Altimeter Range Quality PLRM, OCOG Backscatter Quality	The OCOG Range and Backscatter Quality Flags have been set for one or more records.
CS_OFFL_SIR_IOPN_2_20201009T024947_20201009T025121_C001	OCOG Altimeter Range Quality PLRM, OCOG Backscatter Quality	The OCOG Range and Backscatter Quality Flags have been set for one or more records.
CS_OFFL_SIR_IOPN_2_20201009T030639_20201009T031104_C001	OCOG Altimeter Range Quality PLRM, OCOG Backscatter Quality	The OCOG Range and Backscatter Quality Flags have been set for one or more records.
CS_OFFL_SIR_IOPN_2_20201009T031145_20201009T031307_C001	OCOG Altimeter Range Quality PLRM, OCOG Backscatter Quality	The OCOG Range and Backscatter Quality Flags have been set for one or more records.
CS_OFFL_SIR_IOPN_2_20201009T031621_20201009T031902_C001	OCOG Altimeter Range Quality PLRM, OCOG Backscatter Quality	The OCOG Range and Backscatter Quality Flags have been set for one or more records.
CS_OFFL_SIR_IOPN_2_20201009T034856_20201009T035036_C001	Ocean Altimeter Range, SSHA, SWH and Backscatter Quality PLRM, OCOG Altimeter Range and Backscatter Quality PLRM	The Ocean Altimeter Range, SSHA, SWH and Backscatter Quality Flags and the OCOG Altimeter Range and Backscatter Quality Flags have been set for one or more records.
CS_OFFL_SIR_IOPN_2_20201009T044845_20201009T045324_C001	Ocean Altimeter Range, SSHA, SWH and Backscatter Quality PLRM, OCOG Altimeter Range and Backscatter Quality PLRM	The Ocean Altimeter Range, SSHA, SWH and Backscatter Quality Flags and the OCOG Altimeter Range and Backscatter Quality Flags have been set for one or more records.
CS_OFFL_SIR_IOPN_2_20201009T053811_20201009T053926_C001	Ocean Altimeter Range, SSHA, SWH and Backscatter Quality PLRM, OCOG Altimeter Range and Backscatter Quality PLRM	The Ocean Altimeter Range, SSHA, SWH and Backscatter Quality Flags and the OCOG Altimeter Range and Backscatter Quality Flags have been set for one or more records.

CS_OFFL_SIR_IOPR_2_20201009T211834_20201009T211946_C001	Ocean Altimeter Range, SSHA, SWH and Backscatter Quality PLRM, OCOG Altimeter Range and Backscatter Quality PLRM	The Ocean Altimeter Range, SSHA, SWH and Backscatter Quality Flags and the OCOG Altimeter Range and Backscatter Quality Flags have been set for one or more records.
CS_OFFL_SIR_IOPR_2_20201009T215433_20201009T220131_C001	Ocean Altimeter Range, SSHA, SWH and Backscatter Quality PLRM, OCOG Altimeter Range and Backscatter Quality PLRM	The Ocean Altimeter Range, SSHA, SWH and Backscatter Quality Flags and the OCOG Altimeter Range and Backscatter Quality Flags have been set for one or more records.
CS_OFFL_SIR_IOPR_2_20201009T224928_20201009T225522_C001	Ocean Altimeter Range, SSHA, SWH and Backscatter Quality PLRM, OCOG Altimeter Range and Backscatter Quality PLRM	The Ocean Altimeter Range, SSHA, SWH and Backscatter Quality Flags and the OCOG Altimeter Range and Backscatter Quality Flags have been set for one or more records.
CS_OFFL_SIR_IOPR_2_20201009T231907_20201009T232116_C001	OCOG Altimeter Range Quality PLRM, OCOG Backscatter Quality	The OCOG Range and Backscatter Quality Flags have been set for one or more records.

L2 Quality Flags (1 Hz & 1Hz PLRM)

Currently, there are several common flags raised in the Level 2 products, which are summarised below.

> **1Hz and 1Hz Ocean SSHA Quality Flags:** These flags are currently set for products over sea ice, which is to be expected.

Number of products with errors: 199

5.8 L2 Ocean Retracking Quality Check

L2 Retracking Flags (20Hz)

CryoSat L2 data includes an ocean retracking quality flag for each 20-Hz measurement record. The bit value of this flag indicates any problems when set.

Ocean Retracking Quality Flag: This flag is currently set for products over land and sea ice, but this is to be expected. The number of products with this error flag set is given below.

Number of products with errors: 55

L2 Retracking Flags (20Hz, PLRM)

CryoSat L2 data includes an ocean retracking quality flag for each 20-Hz PLRM measurement record. The bit value of this flag indicates any problems when set.

Ocean Retracking Quality Flag (PLRM): This flag is currently set for products IOPR and IOPN products over sea ice, but this is to be expected.

Number of products with errors: 159

6. IOP L2 Pole-to-Pole Data Quality Check

6.1 P2P Product Format Check

Each product, retrieved and unpacked from the science server, is checked to ensure it consists of both an XML header file (.HDR) and a NetCDF product file (.nc).

Number of products with errors: 0

6.2 P2P Product Header Analysis

For all products, a series of pre-defined checks are performed on the MPH and SPH in order to identify any inconsistencies and/or errors raised by the ground-segment processing chain.

Number of products with errors: 0

6.3 P2P Auxiliary Data File Usage Check

Each product is checked for missing Data Set Descriptors with respect to a pre-determined baseline and also to check the validity of Auxiliary Data Files is correct.

Number of products with errors: 0

6.4 P2P Auxiliary Correction Error Check

For all products, the auxiliary corrections within the Geophysical Group are checked for the default error value (32767).

Currently, there are some common auxiliary correction errors raised in the Level 2 products which are expected due to surface type. All common flags are summarised in the list below, followed by a table highlighting any additional issues which may arise from this test.

> **ECMWF Meteo Corrections:** Currently the following corrections are not computed over CONTINENTAL ICE: Dry Tropospheric Correction, Wet Tropospheric Correction, Inverse Barometric Correction and the U-Wind and V-Wind components of the ECMWF model wind vector. This is a known anomaly (CRYO-COP-3) and will be resolved in a future IPF update. The affected products are not reported in the table below.

> **Sea State Bias & Sea State Bias PLRM:** The error value is currently set for products over sea ice, but this is to be expected.

> **Mean Sea Surface:** The error value is currently set for products over land and sea ice, but this is to be expected.

> **Mean Dynamic Topography:** The error value is currently set for products over land and sea ice, but this is to be expected.

> **Altimetric Wind Speed Error:** The error value is currently set for products over land and sea ice, but this is to be expected.

Number of products with errors: 29

Product	Test Failed	Description
CS_OFFL_SIR_IOP_2_20201008T234543_20201009T003518_C002	Mean Sea Surface (1), Mean Dynamic Topography (1), Total Geocentric Ocean Tide (GOT), Total Geocentric Ocean Tide (FES), Non-Equilibrium Long Period	There is an error with the MSS height (solution 1), the Mean Dynamic Topography (solution 1), and tidal corrections for one or more records
CS_OFFL_SIR_IOP_2_20201009T003518_20201009T012458_C001	Mean Sea Surface (1), Mean Dynamic Topography (1)	There is an error with the MSS height (solution 1) and the Mean Dynamic Topography height (solution 1)
CS_OFFL_SIR_IOP_2_20201009T012458_20201009T021433_C001	Mean Sea Surface (1), Mean Dynamic Topography (1)	There is an error with the MSS height (solution 1) and the Mean Dynamic Topography height (solution 1)
CS_OFFL_SIR_IOP_2_20201009T021433_20201009T030412_C001	Mean Sea Surface (1), Mean Dynamic Topography (1)	There is an error with the MSS height (solution 1) and the Mean Dynamic Topography height (solution 1)
CS_OFFL_SIR_IOP_2_20201009T030412_20201009T035348_C001	Mean Sea Surface (1), Mean Dynamic Topography (1)	There is an error with the MSS height (solution 1) and the Mean Dynamic Topography height (solution 1)
CS_OFFL_SIR_IOP_2_20201009T035348_20201009T044327_C001	Mean Sea Surface (1), Mean Dynamic Topography (1)	There is an error with the MSS height (solution 1) and the Mean Dynamic Topography height (solution 1)
CS_OFFL_SIR_IOP_2_20201009T044327_20201009T053302_C001	Mean Sea Surface (1), Mean Dynamic Topography (1)	There is an error with the MSS height (solution 1) and the Mean Dynamic Topography height (solution 1)

CS_OFFL_SIR_IOP_2__20201009T053302_20201009T062242_C001	Mean Sea Surface (1), Mean Dynamic Topography (1)	There is an error with the MSS height (solution 1) and the Mean Dynamic Topography height (solution 1)
CS_OFFL_SIR_IOP_2__20201009T062242_20201009T071217_C001	Mean Sea Surface (1), Mean Dynamic Topography (1)	There is an error with the MSS height (solution 1) and the Mean Dynamic Topography height (solution 1)
CS_OFFL_SIR_IOP_2__20201009T071217_20201009T080157_C001	Mean Sea Surface (1), Mean Dynamic Topography (1)	There is an error with the MSS height (solution 1) and the Mean Dynamic Topography height (solution 1)
CS_OFFL_SIR_IOP_2__20201009T080157_20201009T085132_C001	Mean Sea Surface (1), Mean Dynamic Topography (1)	There is an error with the MSS height (solution 1) and the Mean Dynamic Topography height (solution 1)
CS_OFFL_SIR_IOP_2__20201009T085132_20201009T094111_C001	Mean Sea Surface (1), Mean Dynamic Topography (1)	There is an error with the MSS height (solution 1) and the Mean Dynamic Topography height (solution 1)
CS_OFFL_SIR_IOP_2__20201009T094111_20201009T103046_C001	Mean Sea Surface (1), Mean Dynamic Topography (1)	There is an error with the MSS height (solution 1) and the Mean Dynamic Topography height (solution 1)
CS_OFFL_SIR_IOP_2__20201009T103046_20201009T112026_C001	Mean Sea Surface (1), Mean Dynamic Topography (1)	There is an error with the MSS height (solution 1) and the Mean Dynamic Topography height (solution 1)
CS_OFFL_SIR_IOP_2__20201009T112026_20201009T121001_C001	Mean Sea Surface (1), Mean Dynamic Topography (1)	There is an error with the MSS height (solution 1) and the Mean Dynamic Topography height (solution 1)
CS_OFFL_SIR_IOP_2__20201009T121001_20201009T125940_C001	Mean Sea Surface (1), Mean Dynamic Topography (1)	There is an error with the MSS height (solution 1) and the Mean Dynamic Topography height (solution 1)
CS_OFFL_SIR_IOP_2__20201009T125940_20201009T134916_C001	Mean Sea Surface (1), Mean Dynamic Topography (1)	There is an error with the MSS height (solution 1) and the Mean Dynamic Topography height (solution 1)
CS_OFFL_SIR_IOP_2__20201009T134916_20201009T143855_C001	Mean Sea Surface (1), Mean Dynamic Topography (1)	There is an error with the MSS height (solution 1) and the Mean Dynamic Topography height (solution 1)
CS_OFFL_SIR_IOP_2__20201009T143855_20201009T152830_C001	Mean Sea Surface (1), Mean Dynamic Topography (1)	There is an error with the MSS height (solution 1) and the Mean Dynamic Topography height (solution 1)
CS_OFFL_SIR_IOP_2__20201009T152830_20201009T161810_C001	Mean Sea Surface (1), Mean Dynamic Topography (1)	There is an error with the MSS height (solution 1) and the Mean Dynamic Topography height (solution 1)
CS_OFFL_SIR_IOP_2__20201009T161810_20201009T170745_C001	Mean Sea Surface (1), Mean Dynamic Topography (1)	There is an error with the MSS height (solution 1) and the Mean Dynamic Topography height (solution 1)
CS_OFFL_SIR_IOP_2__20201009T170745_20201009T175725_C001	Mean Sea Surface (1), Mean Dynamic Topography (1)	There is an error with the MSS height (solution 1) and the Mean Dynamic Topography height (solution 1)
CS_OFFL_SIR_IOP_2__20201009T175725_20201009T184700_C001	Mean Sea Surface (1), Mean Dynamic Topography (1)	There is an error with the MSS height (solution 1) and the Mean Dynamic Topography height (solution 1)
CS_OFFL_SIR_IOP_2__20201009T184700_20201009T193639_C001	Mean Sea Surface (1), Mean Dynamic Topography (1)	There is an error with the MSS height (solution 1) and the Mean Dynamic Topography height (solution 1)
CS_OFFL_SIR_IOP_2__20201009T193639_20201009T202614_C001	Mean Sea Surface (1), Mean Dynamic Topography (1)	There is an error with the MSS height (solution 1) and the Mean Dynamic Topography height (solution 1)
CS_OFFL_SIR_IOP_2__20201009T202614_20201009T211554_C001	Mean Sea Surface (1), Mean Dynamic Topography (1)	There is an error with the MSS height (solution 1) and the Mean Dynamic Topography height (solution 1)
CS_OFFL_SIR_IOP_2__20201009T211554_20201009T220529_C001	Mean Sea Surface (1), Mean Dynamic Topography (1)	There is an error with the MSS height (solution 1) and the Mean Dynamic Topography height (solution 1)
CS_OFFL_SIR_IOP_2__20201009T220529_20201009T225509_C001	Mean Sea Surface (1), Mean Dynamic Topography (1)	There is an error with the MSS height (solution 1) and the Mean Dynamic Topography height (solution 1)
CS_OFFL_SIR_IOP_2__20201009T225509_20201009T234444_C001	Mean Sea Surface (1), Mean Dynamic Topography (1), Total Geocentric Ocean Tide (GOT)	There is an error with the MSS height (solution 1), the Mean Dynamic Topography (solution 1), the Total Geocentric Ocean Tide (solution 1: GOT) for one or more records

6.5 P2P Measurement Confidence Data Check

CryoSat P2P data includes a measurement confidence flag for each 20-Hz measurement record. The bit value of this flag indicates any problems when set.

Number of products with errors: 0

6.6 P2P Measurement Quality Flag Check

P2P Quality Flags (20Hz)

CryoSat P2P data includes Quality Flags for each 20 Hz, 20 Hz PLRM and 1 Hz measurement record, copied from the corresponding L2 products.

Since the P2P Quality Flags are copied directly from the L2 Quality Flags, please see Section 5.6 for the full list of products affected.

Number of products with errors: 30

P2P Quality Flags (20Hz PLRM)

Since the P2P Quality Flags are copied directly from the L2 Quality Flags, please see Section 5.6 for the full list of products affected.

Number of products with errors: 30

P2P Quality Flags (1 Hz & 1Hz PLRM)

Since the P2P Quality Flags are copied directly from the L2 Quality Flags, please see Section 5.6 for the full list of products affected.

Number of products with errors: 30

6.8 P2P Ocean Retracking Quality Check

P2P Retracking Flags (20Hz)

Cryosat P2P data includes an ocean retracking quality flag (field 19) for each 20-Hz measurement record. The bit value of this flag indicates any problems when set.

Ocean Retracking Quality Flag (PLRM): This flag is currently set for products IOPR and IOPN products over sea ice, but this is to be expected.

Number of products with errors: 28

P2P Retracking Flags PLRM

CryoSat L2 data includes an ocean retracking quality flag for each 20-Hz PLRM measurement record. The bit value of this flag indicates any problems when set.

Ocean Retracking Quality Flag (PLRM): This flag is currently set for products IOPR and IOPN products over sea ice, but this is to be expected.

Number of products with errors: 30

7. IOP QCC Report Analysis

The Quality Control for CryoSat (QCC) facility performs a primary survey of data products immediately after production by the PDS and LTA processing facilities. A list of the tests which raised errors or warnings is provided below.

Product type	No. Products	No. QCC Reports	No. Valid	No. Warnings	No. Errors
SIR_IOPM1B	167	167	1	166	0
SIR_IOPR1B	117	114	1	113	0
SIR_IOPN1B	114	117	0	117	0
SIR_IOPM_2	167	167	119	48	0
SIR_IOPR_2	117	114	45	69	0
SIR_IOPN_2	114	117	34	80	3
SIR_IOP_P2P	29	29	0	26	3

7.1 QCC Errors

Number of QCC reports with errors: 12

Total number of occurrences of each error

Product Type	RLOBOPNCDF	RL	RLOBOPNCDF	RL	-	-	-	-	-	-
SIR_IOPR_2	3	3	3	3						

Product Type	RLOBOPNCDF	RL	RLOBOPNCDF	RL	-	-	-	-	-	-
SIR_IOP_2_	3	3	3	3						

Test Description Key:

Abbreviation	Test name	Details
RLOBOPNCDF	RangeLatitudeOrBlankOP_7NetCDF	Latitude should be between -90E7 and 90E7
RL	RangeLatitude_7	Latitude should be between -90E7 and 90E7
RLOBOPNCDF	RangeLongitudeOrBlankOP_7NetCDF	Longitude should be between -180E7 and 180E7
RL	RangeLongitude_7	Longitude should be between -180E7 and 180E7

7.2 QCC Warnings

Number of QCC reports with warnings 2319

Total number of occurrences of each warning

Product Type	BCSHNCDF	IOHHMOOR	MVIOEPDNCDF	MVIOEPNCDF	MVIONCDF	RBSZOPEPFDNCDF	RBSZOPEPFDPLRMNCDF
SIR_IOPM1B	166	0	0	0	0	0	0
SIR_IOPM_2	0	0	35	37	0	38	0
SIR_IOPN1B	113	0	0	0	0	0	0
SIR_IOPN_2	0	0	15	35	2	32	34
SIR_IOPR1B	116	0	0	0	0	0	0
SIR_IOPR_2	0	3	41	47	0	35	35

Product Type	RBSZOPEPNCDF	RPEPOFDLRMNCDF	RPEPOFDPLRMSARNCDF	RPEPOFDPLRMSINNCDF	RPEPOFDARSARNCDF	RPEPOFDARSINNCDF	RPEPOPLRMNCDF
SIR_IOPM1B	0	0	0	0	0	0	0
SIR_IOPM_2	30	26	0	0	0	0	23
SIR_IOPN1B	0	0	0	0	0	0	0
SIR_IOPN_2	25	0	0	29	0	40	0
SIR_IOPR1B	0	0	0	0	0	0	0
SIR_IOPR_2	19	0	55	0	59	0	0

Product Type	RPEPOPSARNCDF	RPEPOPSINNCDF	RSSBONCDF	RSSHAOFDNCDF	RSSHAOFDPLRMNCDF	RSSHAONCDF	RSWHOEPDNCDF
SIR_IOPM1B	0	0	0	0	0	0	0
SIR_IOPM_2	0	0	4	26	0	4	31
SIR_IOPN1B	0	0	0	0	0	0	0
SIR_IOPN_2	0	30	21	55	58	38	34
SIR_IOPR1B	0	0	0	0	0	0	0
SIR_IOPR_2	48	0	2	67	44	9	45

Product Type	RSWHOEPDPLRMNCDF	RSWHOEPNCDF	SPHRTASCNSNCDF	SOHHIFHD	SCSTODHRNCDF	SCSTODNCDF	-
SIR_IOPM1B	0	0	1	0	0	1	
SIR_IOPM_2	0	3	1	0	0	0	
SIR_IOPN1B	0	0	0	0	53	1	
SIR_IOPN_2	38	19	0	2	0	0	
SIR_IOPR1B	0	0	0	0	117	4	
SIR_IOPR_2	56	1	0	5	0	0	

Product Type	IOHHMOOR	MVIOEPDNCDF	MVIOEPNCDF	MVIONCDF	RBSZOPEPFDNCDF	RBSZOPEPFDPLRMNCDF	RBSZOPEPNCDF
SIR_IOP_2_	14	29	29	1	29	18	29

Product Type	RPEPOFDPLRMSINNCDF	RPEPOFDARSINNCDF	RPEPOPSINNCDF	RSSBONCDF	RSSHAOFDNCDF	RSSHAOFDPLRMNCDF	RSSHAONCDF
SIR_IOP_2_	19	29	26	19	29	18	25

Product Type	RSWHOEPDNCDF	RSWHOEPDPLRMNCDF	RSWHOEPNCDF	SPHLPQWNCDF	-	-	-
SIR_IOP_2_	29	19	20	29			

Test Description Key:

Abbreviation	Test name	Details
BCSHNCDF	BurstCounterStep20HzNetCDF	The burst counter should be one higher with regard to the previous burst counter
IOHHMOOR	IndexOf1Hzin20HzMappingOutOfRange	The mapping of 20 Hz to 1 Hz measurements should be in the range 0 to (number of 1 Hz samples - 1)
MVIOEPDNCDF	MissingValueIntOceanExcludingPolarFD2NetCDF	The value should not be a 'missing value' for surface type 0 only for latitudes between -70 and 70 degrees

MVIOEPNCDF	MissingValueIntOceanExcludingPolarNetCDF	The value should not be a 'missing value' for surface type 0 only for latitudes between -70 and 70 degrees
MVIONCDF	MissingValueIntOceanNetCDF	The value should not be a 'missing value' for surface type 0 only
RBSZOPEPFDNCDF	RangeBackscatterSigmaZeroOPOceanExcludingPolarFD2NetCDF	The backscatter sigma zero should be between 700 and 7500 (or missing) for surface type = ocean for latitudes between -70 and 70 degrees
RBSZOPEPFDPLRMNCDF	RangeBackscatterSigmaZeroOPOceanExcludingPolarFD2PLRMNetCDF	The backscatter sigma zero should be between 700 and 7500 (or missing) for surface type = ocean for latitudes between -70 and 70 degrees
RBSZOPEPNCDF	RangeBackscatterSigmaZeroOPOceanExcludingPolarNetCDF	The backscatter sigma zero should be between 700 and 7500 (or missing) for surface type = ocean for latitudes between -70 and 70 degrees
RPEOPFDLRMNCDF	RangePeakinessExcludingPolarOPFD2LRMNetCDF	The Peakiness should be between 0 and 6400 (or missing) for surface type = ocean for latitudes between -70 and 70 degrees
RPEOPFDPLRMSARNCDF	RangePeakinessExcludingPolarOPFD2PLRMSARNNetCDF	The Peakiness should be between 0 and 15000 (or missing) for surface type = ocean for latitudes between -70 and 70 degrees
RPEOPFDPLRMSINNCDF	RangePeakinessExcludingPolarOPFD2PLRMSINNetCDF	The Peakiness should be between 0 and 90000 (or missing) for surface type = ocean for latitudes between -70 and 70 degrees
RPEOPFDSARNCDF	RangePeakinessExcludingPolarOPFD2SARNNetCDF	The Peakiness should be between 0 and 15000 (or missing) for surface type = ocean for latitudes between -70 and 70 degrees
RPEOPFDSINNCDF	RangePeakinessExcludingPolarOPFD2SINNetCDF	The Peakiness should be between 0 and 90000 (or missing) for surface type = ocean for latitudes between -70 and 70 degrees
RPEOPLRMNCDF	RangePeakinessExcludingPolarOPLRMNetCDF	The Peakiness should be between 0 and 6400 (or missing) for surface type = ocean for latitudes between -70 and 70 degrees
RPEOPSARNCDF	RangePeakinessExcludingPolarOPSARNNetCDF	The Peakiness should be between 0 and 15000 (or missing) for surface type = ocean for latitudes between -70 and 70 degrees
RPEOPSINNCDF	RangePeakinessExcludingPolarOPSINNetCDF	The Peakiness should be between 0 and 90000 (or missing) for surface type = ocean for latitudes between -70 and 70 degrees
RSSBCONCDF	RangeSeaStateBiasCorrectionOceanNetCDF	The sea state bias correction should be between -500mm and 0mm (or missing) for surface type = ocean
RSSHAOFDNCDF	RangeSeaSurfaceHeightAnomalyOceanFD3NetCDF	The sea surface height anomaly should be between -3000mm and 3000mm (or missing) for surface type = ocean
RSSHAOFDPLRMNCDF	RangeSeaSurfaceHeightAnomalyOceanFD3PLRMNetCDF	The sea surface height anomaly should be between -3000mm and 3000mm (or missing) for surface type = ocean
RSSHAONCDF	RangeSeaSurfaceHeightAnomalyOceanNetCDF	The sea surface height anomaly should be between -3000mm and 3000mm (or missing) for surface type = ocean
RSWHOEPFDNCDF	RangeSignificantWaveHeightOceanExcludingPolarFD2NetCDF	The significant wave height should be between 0mm and 15000mm (or missing) for surface type = ocean for latitudes between -70 and 70 degrees
RSWHOEPFDPLRMNCDF	RangeSignificantWaveHeightOceanExcludingPolarFD2PLRMNetCDF	The significant wave height should be between 0mm and 15000mm (or missing) for surface type = ocean for latitudes between -70 and 70 degrees
RSWHOEPNCDF	RangeSignificantWaveHeightOceanExcludingPolarNetCDF	The significant wave height should be between 0mm and 15000mm (or missing) for surface type = ocean for latitudes between -70 and 70 degrees
SPHRTASCNSNCDF	SPH_Rel_Time_ASC_Node_Stop_v2_NetCDF	Rel_Time_ASC_Node_Stop mismatch
SOHHIFHD	SameOrOneHigher1HzIndexFor20HzData	The 1 Hz index of a 20 Hz sample should be the same or 1 higher than its previous sample
SCSTODHRNCDF	SequenceCounterStepTODHRNetCDF	The sequence counter should be modulo 4 higher with regard to the previous sequence counter
SCSTODNCDF	SequenceCounterStepTODNetCDF	The sequence counter should be one higher (modulo 16384) with regard to the previous sequence counter

7.3 Missing QCC Reports

Number of products with missing QCC reports: 1

Product name
No IOPX were reported.

Product name
CS_OFFL_SIR_IOP_2_20201009T234444_20201010T003423_C002