

**1. Overview**

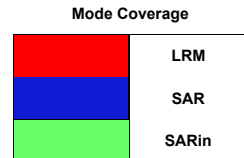
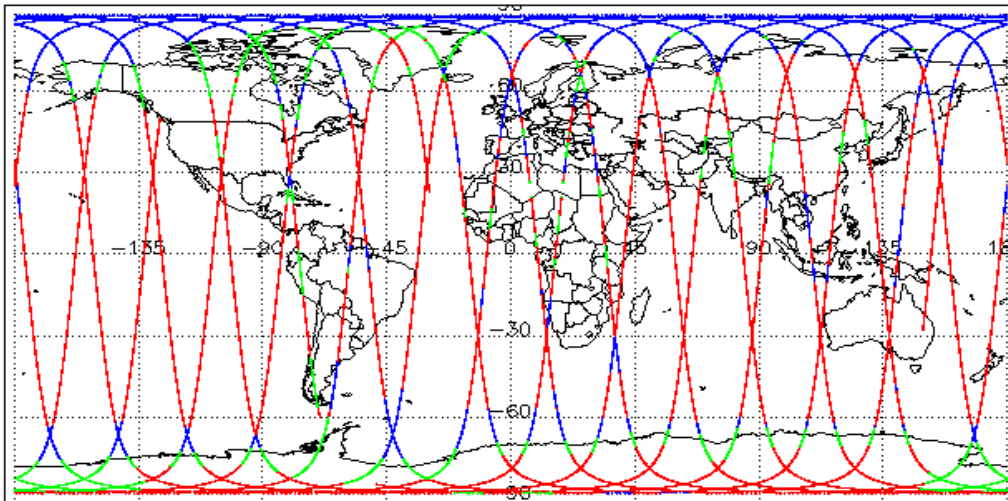
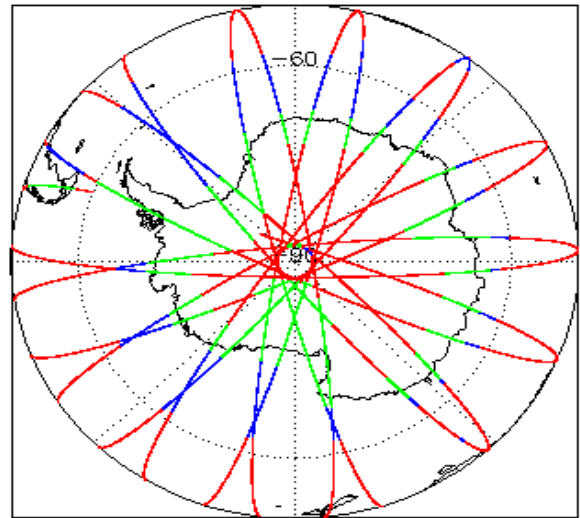
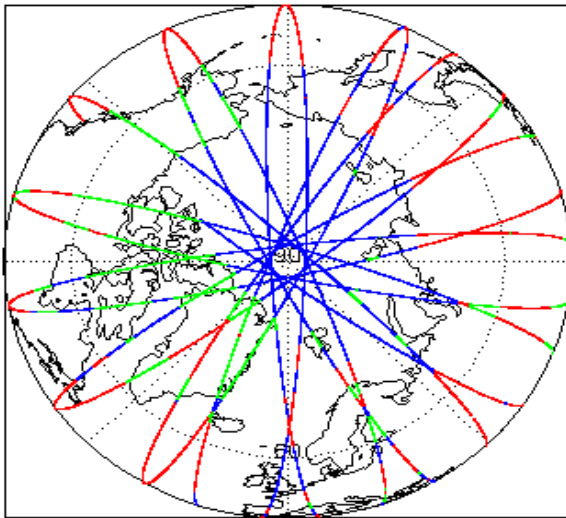
<b>Report Production:</b>	06-Jan-2020
<b>Processor Used:</b>	CryoSat Ocean Processor
<b>Data Used:</b>	Intermediate Ocean Products (IOP) L1B, L2 & P2P Science Data

Check	L1 & L2	P2P
Server check: science-pds.cryosat.esa.int	Nominal	Nominal
Server check: calval-pds.cryosat.esa.int	Nominal	Nominal
Product Software Check	Nominal	Nominal
Product Format Check	Nominal	Nominal
Product Header Analysis	Nominal	Nominal
Auxiliary Data File Usage Check	Nominal	Nominal
Auxiliary Correction Error Check	See Section 5.4	See Section 6.4
Measurement Confidence Data Check	See Section 4.5, 4.6	Nominal
Range, SWH & Backscatter Measurement Check	See Section 5.6	See Section 6.6
Ocean Retracking Quality Check	See Section 5.7	See Section 6.7

**Mission / Instrument News**

25-Dec-2019	None
26-Dec-2019	None
27-Dec-2019	Nothing planned

**2. Global Coverage**



**3. Instrument Configuration**

The SIRAL instrument configuration for the day of acquisition is provided below.

<b>SIRAL instrument(s) in use:</b>	SIRAL - A
------------------------------------	-----------

**4. IOP Level 1B Data Quality Check**

**4.1 L1B Product Format Check**

Each product, retrieved and unpacked from the science server, is checked to ensure it consists of both an XML header file (.HDR) and a binary product file (.DBL).

Number of products with errors: 0

## 4.2 L1B Product Header Analysis

For all products, a series of pre-defined checks are performed on the MPH and SPH in order to identify any inconsistencies and/or errors raised by the ground-segment processing chain.

**L1B Processing Quality HR:** The l1b\_proc\_flag\_hr flag is currently set all L1B IOPR and IOPN products because the l1b\_processing\_quality\_hr field is not correctly configured in the OSAR and OSARIn chains. A modification is required in the next release.

Number of products with errors: 0

## 4.3 L1B Auxiliary Data File Usage Check

Each product is checked for missing Data Set Descriptors with respect to a pre-determined baseline and also to check the validity of Auxiliary Data Files is correct.

Number of products with errors: 0

## 4.4 L1B Auxiliary Correction Error Check

CryoSat L1B data includes a correction error flag for each measurement record. The bit value of this flag indicates any problems when set.

Number of products with errors: 0

## 4.5 L1B Measurement Confidence Data Check

CryoSat L1B data includes a measurement confidence flag for each measurement record. The bit value of this flag indicates any problems when set.

**Attitude Correction Missing:** This flag is currently set in error for IOPR products due to a configuration issue. This is being investigated and will be updated in the next SW update.

Number of products with errors: 0

## 4.6 L1B Waveform Group Data Check

CryoSat L1B data includes a waveform data flag for each measurement record. The bit value of this flag indicates any problems when set.

**Loss of Echo Flag:** This flag is currently set for products over land, but this is to be expected.

Number of products with errors: 16

Product	Test Failed	Description
CS_OFFL_SIR_IOPN1B_20191226T015341_20191226T015533_C001	Loss of Echo	The tracking echo is missing for one or more records
CS_OFFL_SIR_IOPN1B_20191226T032919_20191226T033431_C001	Loss of Echo	The tracking echo is missing for one or more records
CS_OFFL_SIR_IOPN1B_20191226T065729_20191226T065805_C001	Loss of Echo	The tracking echo is missing for one or more records
CS_OFFL_SIR_IOPN1B_20191226T115500_20191226T115844_C001	Loss of Echo	The tracking echo is missing for one or more records
CS_OFFL_SIR_IOPN1B_20191226T151314_20191226T151526_C001	Loss of Echo	The tracking echo is missing for one or more records
CS_OFFL_SIR_IOPN1B_20191226T165233_20191226T165718_C001	Loss of Echo	The tracking echo is missing for one or more records
CS_OFFL_SIR_IOPN1B_20191226T200552_20191226T200630_C001	Loss of Echo	The tracking echo is missing for one or more records
CS_OFFL_SIR_IOPN1B_20191226T223210_20191226T223629_C001	Loss of Echo	The tracking echo is missing for one or more records
CS_OFFL_SIR_IOPN1B_20191226T232142_20191226T232421_C001	Loss of Echo	The tracking echo is missing for one or more records
CS_OFFL_SIR_IOPN1B_20191226T232437_20191226T232601_C001	Loss of Echo	The tracking echo is missing for one or more records
CS_OFFL_SIR_IOPR1B_20191226T074919_20191226T075242_C001	Loss of Echo	The tracking echo is missing for one or more records
CS_OFFL_SIR_IOPR1B_20191226T092759_20191226T093126_C001	Loss of Echo	The tracking echo is missing for one or more records
CS_OFFL_SIR_IOPR1B_20191226T155438_20191226T155553_C001	Loss of Echo	The tracking echo is missing for one or more records
CS_OFFL_SIR_IOPR1B_20191226T164427_20191226T164446_C001	Loss of Echo	The tracking echo is missing for one or more records
CS_OFFL_SIR_IOPR1B_20191226T182304_20191226T183309_C001	Loss of Echo	The tracking echo is missing for one or more records
CS_OFFL_SIR_IOPR1B_20191226T205123_20191226T205452_C001	Loss of Echo	The tracking echo is missing for one or more records

## 5. IOP Level 2 Data Quality Check

### 5.1 L2 Product Format Check

Each product, retrieved and unpacked from the science server, is checked to ensure it consists of both an XML header file (.HDR) and a binary product file (.DBL).

Number of products with errors: 0

### 5.2 L2 Product Header Analysis

For all products, a series of pre-defined checks are performed on the MPH and SPH in order to identify any inconsistencies and/or errors raised by the ground-segment processing chain.

Number of products with errors: 0

### 5.3 L2 Auxiliary Data File Usage Check

Each product is checked for missing Data Set Descriptors with respect to a pre-determined baseline and also to check the validity of Auxiliary Data Files is correct.

Number of products with errors: 0

## 5.4 L2 Auxiliary Correction Error Check

For all products, the auxiliary corrections within the Geophysical Group are checked for the default error value (32767).

**Currently, there are some common auxiliary correction errors raised in the Level 2 products which are expected due to surface type. All common flags are summarised in the list below, followed by a table highlighting any additional issues which may arise from this test.**

> **ECMWF Meteo Corrections:** Currently the following corrections are not computed over CONTINENTAL ICE: Dry Tropospheric Correction, Wet Tropospheric Correction, Inverse Barometric Correction and the U-Wind and V-Wind components of the ECMWF model wind vector. This is a known anomaly (CRYO-COP-3) and will be resolved in a future IPF update. The affected products are not reported in the table below.

> **Sea State Bias & Sea State Bias PLRM:** The error value is currently set for products over sea ice, but this is to be expected.

> **Mean Sea Surface:** The error value is currently set for products over land and sea ice, but this is to be expected.

> **Mean Dynamic Topography:** The error value is currently set for products over land and sea ice, but this is to be expected.

> **Altimetric Wind Speed Error:** The error value is currently set for products over land and sea ice, but this is to be expected.

**Number of products with errors:** 51

Product	Test Failed	Description
CS_OFFL_SIR_IOPM_2_20191226T125413_20191226T131830_C001	Mean Dynamic Topography (1)	There is an error with the Mean Dynamic Topography height for one or more records
CS_OFFL_SIR_IOPN_2_20191226T001538_20191226T001643_C001	Mean Sea Surface (1), Mean Dynamic Topography (1)	There is an error with the MSS height (solution 1) and the Mean Dynamic Topography height (solution 1)
CS_OFFL_SIR_IOPN_2_20191226T011001_20191226T011201_C001	Mean Sea Surface (1), Mean Dynamic Topography (1)	There is an error with the MSS height (solution 1) and the Mean Dynamic Topography height (solution 1)
CS_OFFL_SIR_IOPN_2_20191226T015534_20191226T015557_C001	Mean Sea Surface (1), Mean Dynamic Topography (1)	There is an error with the MSS height (solution 1) and the Mean Dynamic Topography height (solution 1)
CS_OFFL_SIR_IOPN_2_20191226T032919_20191226T033431_C001	Mean Dynamic Topography (1)	There is an error with the Mean Dynamic Topography height for one or more records
CS_OFFL_SIR_IOPN_2_20191226T042911_20191226T043133_C001	Mean Dynamic Topography (1)	There is an error with the Mean Dynamic Topography height for one or more records
CS_OFFL_SIR_IOPN_2_20191226T050714_20191226T051253_C001	Mean Dynamic Topography (1)	There is an error with the Mean Dynamic Topography height for one or more records
CS_OFFL_SIR_IOPN_2_20191226T055843_20191226T060007_C001	Mean Dynamic Topography (1)	There is an error with the Mean Dynamic Topography height for one or more records
CS_OFFL_SIR_IOPN_2_20191226T073843_20191226T074008_C001	Mean Dynamic Topography (1)	There is an error with the Mean Dynamic Topography height for one or more records
CS_OFFL_SIR_IOPN_2_20191226T082724_20191226T082912_C001	Mean Dynamic Topography (1)	There is an error with the Mean Dynamic Topography height for one or more records
CS_OFFL_SIR_IOPN_2_20191226T092456_20191226T092758_C001	Mean Sea Surface (1), Mean Dynamic Topography (1)	There is an error with the MSS height (solution 1) and the Mean Dynamic Topography height (solution 1)
CS_OFFL_SIR_IOPN_2_20191226T105812_20191226T110119_C001	Mean Sea Surface (1), Mean Dynamic Topography (1)	There is an error with the MSS height (solution 1) and the Mean Dynamic Topography height (solution 1)
CS_OFFL_SIR_IOPN_2_20191226T110357_20191226T110904_C001	Mean Sea Surface (1), Mean Dynamic Topography (1)	There is an error with the MSS height (solution 1) and the Mean Dynamic Topography height (solution 1)
CS_OFFL_SIR_IOPN_2_20191226T123833_20191226T124108_C001	Mean Sea Surface (1), Mean Dynamic Topography (1)	There is an error with the MSS height (solution 1) and the Mean Dynamic Topography height (solution 1)
CS_OFFL_SIR_IOPN_2_20191226T133344_20191226T133501_C001	Mean Sea Surface (1), Mean Dynamic Topography (1)	There is an error with the MSS height (solution 1) and the Mean Dynamic Topography height (solution 1)
CS_OFFL_SIR_IOPN_2_20191226T141331_20191226T141942_C001	Mean Sea Surface (1), Mean Dynamic Topography (1)	There is an error with the MSS height (solution 1) and the Mean Dynamic Topography height (solution 1)
CS_OFFL_SIR_IOPN_2_20191226T151314_20191226T151526_C001	Mean Sea Surface (1), Mean Dynamic Topography (1)	There is an error with the MSS height (solution 1) and the Mean Dynamic Topography height (solution 1)
CS_OFFL_SIR_IOPN_2_20191226T155553_20191226T155733_C001	Mean Dynamic Topography (1)	There is an error with the Mean Dynamic Topography height for one or more records
CS_OFFL_SIR_IOPN_2_20191226T165233_20191226T165718_C001	Mean Sea Surface (1), Mean Dynamic Topography (1), Total Geocentric Ocean Tide (GOT)	There is an error with the MSS height (solution 1), the Mean Dynamic Topography (solution 1), the Total Geocentric Ocean Tide (solution 1: GOT) for one or more records
CS_OFFL_SIR_IOPN_2_20191226T174411_20191226T174648_C001	Mean Sea Surface (1), Mean Dynamic Topography (1)	There is an error with the MSS height (solution 1) and the Mean Dynamic Topography height (solution 1)
CS_OFFL_SIR_IOPN_2_20191226T195638_20191226T195657_C001	Mean Dynamic Topography (1)	There is an error with the Mean Dynamic Topography height for one or more records
CS_OFFL_SIR_IOPN_2_20191226T201611_20191226T201736_C001	Total Geocentric Ocean Tide (GOT)	There is an error with the Total Geocentric Ocean Tide height (solution 1: GOT) for one or more records
CS_OFFL_SIR_IOPN_2_20191226T210321_20191226T210437_C001	Mean Dynamic Topography (1)	There is an error with the Mean Dynamic Topography height for one or more records
CS_OFFL_SIR_IOPN_2_20191226T224226_20191226T224341_C001	Mean Sea Surface (1), Mean Dynamic Topography (1)	There is an error with the MSS height (solution 1) and the Mean Dynamic Topography height (solution 1)
CS_OFFL_SIR_IOPN_2_20191226T232142_20191226T232421_C001	Mean Sea Surface (1), Mean Dynamic Topography (1), Total Geocentric Ocean Tide (GOT), Total Geocentric Ocean Tide (FES), Non-Equilibrium Long Period Ocean Tide	There is an error with the MSS height (solution 1), the Mean Dynamic Topography (solution 1), and tidal corrections for one or more records
CS_OFFL_SIR_IOPN_2_20191226T232437_20191226T232601_C001	Mean Sea Surface (1), Mean Dynamic Topography (1)	There is an error with the MSS height (solution 1) and the Mean Dynamic Topography height (solution 1)
CS_OFFL_SIR_IOPR_2_20191226T001643_20191226T002402_C001	Mean Sea Surface (1), Mean Dynamic Topography (1)	There is an error with the MSS height (solution 1) and the Mean Dynamic Topography height (solution 1)
CS_OFFL_SIR_IOPR_2_20191226T014714_20191226T014838_C001	Total Geocentric Ocean Tide (GOT)	There is an error with the Total Geocentric Ocean Tide height (solution 1: GOT) for one or more records

CS_OFFL_SIR_IOPR_2_20191226T015557_20191226T020250_C001	Mean Sea Surface (1), Mean Dynamic Topography (1)	There is an error with the MSS height (solution 1) and the Mean Dynamic Topography height (solution 1)
CS_OFFL_SIR_IOPR_2_20191226T033431_20191226T034113_C001	Mean Sea Surface (1), Mean Dynamic Topography (1)	There is an error with the MSS height (solution 1) and the Mean Dynamic Topography height (solution 1)
CS_OFFL_SIR_IOPR_2_20191226T051254_20191226T051322_C001	Mean Sea Surface (1), Mean Dynamic Topography (1)	There is an error with the MSS height (solution 1) and the Mean Dynamic Topography height (solution 1)
CS_OFFL_SIR_IOPR_2_20191226T051322_20191226T052215_C001	Mean Sea Surface (1), Mean Dynamic Topography (1)	There is an error with the MSS height (solution 1) and the Mean Dynamic Topography height (solution 1)
CS_OFFL_SIR_IOPR_2_20191226T064947_20191226T065728_C001	Mean Sea Surface (1), Mean Dynamic Topography (1)	There is an error with the MSS height (solution 1) and the Mean Dynamic Topography height (solution 1)
CS_OFFL_SIR_IOPR_2_20191226T082912_20191226T083550_C001	Mean Sea Surface (1), Mean Dynamic Topography (1)	There is an error with the MSS height (solution 1) and the Mean Dynamic Topography height (solution 1)
CS_OFFL_SIR_IOPR_2_20191226T083550_20191226T083842_C001	Mean Sea Surface (1), Mean Dynamic Topography (1)	There is an error with the MSS height (solution 1) and the Mean Dynamic Topography height (solution 1)
CS_OFFL_SIR_IOPR_2_20191226T100719_20191226T101449_C001	Mean Sea Surface (1), Mean Dynamic Topography (1)	There is an error with the MSS height (solution 1) and the Mean Dynamic Topography height (solution 1)
CS_OFFL_SIR_IOPR_2_20191226T101449_20191226T101642_C001	Mean Sea Surface (1), Mean Dynamic Topography (1)	There is an error with the MSS height (solution 1) and the Mean Dynamic Topography height (solution 1)
CS_OFFL_SIR_IOPR_2_20191226T102046_20191226T102641_C001	Mean Sea Surface (1), Total Geocentric Ocean Tide (GOT)	There is an error with the MSS height (solution 1) and the Total Geocentric Ocean Tide (solution 1: GOT) for one or more records
CS_OFFL_SIR_IOPR_2_20191226T114909_20191226T115345_C001	Mean Sea Surface (1), Mean Dynamic Topography (1)	There is an error with the MSS height (solution 1) and the Mean Dynamic Topography height (solution 1)
CS_OFFL_SIR_IOPR_2_20191226T115345_20191226T115500_C001	Mean Sea Surface (1), Mean Dynamic Topography (1)	There is an error with the MSS height (solution 1) and the Mean Dynamic Topography height (solution 1)
CS_OFFL_SIR_IOPR_2_20191226T132711_20191226T133223_C001	Mean Sea Surface (1), Mean Dynamic Topography (1)	There is an error with the MSS height (solution 1) and the Mean Dynamic Topography height (solution 1)
CS_OFFL_SIR_IOPR_2_20191226T133223_20191226T133343_C001	Mean Sea Surface (1), Mean Dynamic Topography (1)	There is an error with the MSS height (solution 1) and the Mean Dynamic Topography height (solution 1)
CS_OFFL_SIR_IOPR_2_20191226T150855_20191226T151314_C001	Mean Sea Surface (1), Mean Dynamic Topography (1)	There is an error with the MSS height (solution 1) and the Mean Dynamic Topography height (solution 1)
CS_OFFL_SIR_IOPR_2_20191226T164427_20191226T164446_C001	Mean Dynamic Topography (1)	There is an error with the Mean Dynamic Topography height for one or more records
CS_OFFL_SIR_IOPR_2_20191226T164446_20191226T164812_C001	Mean Dynamic Topography (1)	There is an error with the Mean Dynamic Topography height for one or more records
CS_OFFL_SIR_IOPR_2_20191226T164817_20191226T165233_C001	Mean Sea Surface (1), Mean Dynamic Topography (1)	There is an error with the MSS height (solution 1) and the Mean Dynamic Topography height (solution 1)
CS_OFFL_SIR_IOPR_2_20191226T182304_20191226T183309_C001	Mean Sea Surface (1), Mean Dynamic Topography (1)	There is an error with the MSS height (solution 1) and the Mean Dynamic Topography height (solution 1)
CS_OFFL_SIR_IOPR_2_20191226T195528_20191226T195637_C001	Mean Dynamic Topography (1)	There is an error with the Mean Dynamic Topography height for one or more records
CS_OFFL_SIR_IOPR_2_20191226T200631_20191226T201418_C001	Mean Sea Surface (1), Mean Dynamic Topography (1)	There is an error with the MSS height (solution 1) and the Mean Dynamic Topography height (solution 1)
CS_OFFL_SIR_IOPR_2_20191226T214615_20191226T215641_C001	Mean Sea Surface (1), Mean Dynamic Topography (1)	There is an error with the MSS height (solution 1) and the Mean Dynamic Topography height (solution 1)
CS_OFFL_SIR_IOPR_2_20191226T232601_20191226T233317_C001	Mean Sea Surface (1), Mean Dynamic Topography (1)	There is an error with the MSS height (solution 1) and the Mean Dynamic Topography height (solution 1)

## 5.5 L2 Measurement Confidence Data Check

CryoSat L2 data includes a measurement confidence flag for each 20-Hz measurement record. The bit value of this flag indicates any problems when set.

Number of products with errors: 0

## 5.6 L2 Measurement Quality Flag Check

### L2 Quality Flags (20Hz)

CryoSat L2 data includes Quality Flags for each 20 Hz, 20 Hz PLRM and 1 Hz measurement record. The bit value of this flag indicates any problems when set.

Currently, there are several common flags raised in the Level 2 products, which are summarised below. The table provides the full list of products flagged.

> **Ocean Altimeter Range, SSHA, SWH and Backscatter Quality Flags:** These flags are currently set for some records over ocean.

> **OCOG Altimeter Range and Backscatter Quality Flags:** These flags are currently set for some records over continental ice.

Number of products with errors: 93

Product	Test Failed	Description
CS_OFFL_SIR_IOPM_2_20191225T233952_20191226T001125_C001	Ocean Altimeter Range, SSHA, SWH and Backscatter Quality, OCOG Altimeter Range and Backscatter Quality	The Ocean Altimeter Range, SSHA, SWH and Backscatter Quality Flags and the OCOG Altimeter Range and Backscatter Quality Flags have been set for one or more records.
CS_OFFL_SIR_IOPM_2_20191226T001259_20191226T001538_C001	OCOG Altimeter Range Quality, OCOG Backscatter Quality	The OCOG Altimeter Range and Backscatter Quality Flags have been set for one or more records.
CS_OFFL_SIR_IOPM_2_20191226T002750_20191226T002919_C001	Ocean Altimeter Range, SSHA, SWH and Backscatter Quality, OCOG Altimeter Range and Backscatter Quality	The Ocean Altimeter Range, SSHA, SWH and Backscatter Quality Flags and the OCOG Altimeter Range and Backscatter Quality Flags have been set for one or more records.
CS_OFFL_SIR_IOPM_2_20191226T002938_20191226T003827_C001	Ocean Altimeter Range, SSHA, SWH and Backscatter Quality, OCOG Altimeter Range and Backscatter Quality	The Ocean Altimeter Range, SSHA, SWH and Backscatter Quality Flags and the OCOG Altimeter Range and Backscatter Quality Flags have been set for one or more records.







CS_OFFL_SIR_IOPN_2_20191226T210321_20191226T210437_C001	Ocean Altimeter Range, SSHA, SWH and Backscatter Quality, OCOG Altimeter Range and Backscatter Quality	The Ocean Altimeter Range, SSHA, SWH and Backscatter Quality Flags and the OCOG Altimeter Range and Backscatter Quality Flags have been set for one or more records.
CS_OFFL_SIR_IOPR_2_20191226T001126_20191226T001135_C001	Ocean Altimeter Range, SSHA, SWH and Backscatter Quality, OCOG Altimeter Range and Backscatter Quality	The Ocean Altimeter Range, SSHA, SWH and Backscatter Quality Flags and the OCOG Altimeter Range and Backscatter Quality Flags have been set for one or more records.
CS_OFFL_SIR_IOPR_2_20191226T022329_20191226T022508_C001	Ocean Altimeter Range, SSHA, SWH and Backscatter Quality, OCOG Altimeter Range and Backscatter Quality	The Ocean Altimeter Range, SSHA, SWH and Backscatter Quality Flags and the OCOG Altimeter Range and Backscatter Quality Flags have been set for one or more records.
CS_OFFL_SIR_IOPR_2_20191226T082912_20191226T083550_C001	Ocean Altimeter Range, SSHA, SWH and Backscatter Quality, OCOG Altimeter Range and Backscatter Quality	The Ocean Altimeter Range, SSHA, SWH and Backscatter Quality Flags and the OCOG Altimeter Range and Backscatter Quality Flags have been set for one or more records.
CS_OFFL_SIR_IOPR_2_20191226T084055_20191226T084124_C001	Ocean Altimeter Range, SSHA, SWH and Backscatter Quality, OCOG Altimeter Range and Backscatter Quality	The Ocean Altimeter Range, SSHA, SWH and Backscatter Quality Flags and the OCOG Altimeter Range and Backscatter Quality Flags have been set for one or more records.
CS_OFFL_SIR_IOPR_2_20191226T102046_20191226T102641_C001	OCOG Altimeter Range Quality, OCOG Backscatter Quality	The OCOG Altimeter Range and Backscatter Quality Flags have been set for one or more records.
CS_OFFL_SIR_IOPR_2_20191226T200631_20191226T201418_C001	Ocean Altimeter Range, SSHA, SWH and Backscatter Quality, OCOG Altimeter Range and Backscatter Quality	The Ocean Altimeter Range, SSHA, SWH and Backscatter Quality Flags and the OCOG Altimeter Range and Backscatter Quality Flags have been set for one or more records.
CS_OFFL_SIR_IOPR_2_20191226T205123_20191226T205452_C001	Ocean Altimeter Range, SSHA, SWH and Backscatter Quality, OCOG Altimeter Range and Backscatter Quality	The Ocean Altimeter Range, SSHA, SWH and Backscatter Quality Flags and the OCOG Altimeter Range and Backscatter Quality Flags have been set for one or more records.

## L2 Quality Flags (20Hz PLRM)

Currently, there are several common flags raised in the Level 2 products, which are summarised below. The table provides the full list of products flagged.

> **Ocean Altimeter Range, SSHA, SWH and Backscatter PLRM Quality Flags:** These flags are currently set for occasional records over sea ice.

> **OCOG Altimeter Range and Backscatter PLRM Quality Flags:** These flags are currently set for occasional records over continental ice.

**Number of products with errors:** 90

Product	Test Failed	Description
CS_OFFL_SIR_IOPN_2_20191226T001136_20191226T001241_C001	OCOG Altimeter Range Quality PLRM, OCOG Backscatter Quality	The OCOG Range and Backscatter Quality Flags have been set for one or more records.
CS_OFFL_SIR_IOPN_2_20191226T001538_20191226T001643_C001	OCOG Altimeter Range Quality PLRM, OCOG Backscatter Quality	The OCOG Range and Backscatter Quality Flags have been set for one or more records.
CS_OFFL_SIR_IOPN_2_20191226T010055_20191226T010230_C001	Ocean Altimeter Range, SSHA, SWH and Backscatter Quality PLRM, OCOG Altimeter Range and Backscatter Quality PLRM	The Ocean Altimeter Range, SSHA, SWH and Backscatter Quality Flags and the OCOG Altimeter Range and Backscatter Quality Flags have been set for one or more records.
CS_OFFL_SIR_IOPN_2_20191226T011001_20191226T011201_C001	OCOG Altimeter Range Quality PLRM, OCOG Backscatter Quality	The OCOG Range and Backscatter Quality Flags have been set for one or more records.
CS_OFFL_SIR_IOPN_2_20191226T015341_20191226T015533_C001	OCOG Altimeter Range Quality PLRM, OCOG Backscatter Quality	The OCOG Range and Backscatter Quality Flags have been set for one or more records.
CS_OFFL_SIR_IOPN_2_20191226T024009_20191226T024156_C001	Ocean Altimeter Range, SSHA, SWH and Backscatter Quality PLRM, OCOG Altimeter Range and Backscatter Quality PLRM	The Ocean Altimeter Range, SSHA, SWH and Backscatter Quality Flags and the OCOG Altimeter Range and Backscatter Quality Flags have been set for one or more records.
CS_OFFL_SIR_IOPN_2_20191226T025639_20191226T030135_C001	OCOG Altimeter Range Quality PLRM, OCOG Backscatter Quality	The OCOG Range and Backscatter Quality Flags have been set for one or more records.
CS_OFFL_SIR_IOPN_2_20191226T030802_20191226T031231_C001	OCOG Altimeter Range Quality PLRM, OCOG Backscatter Quality	The OCOG Range and Backscatter Quality Flags have been set for one or more records.
CS_OFFL_SIR_IOPN_2_20191226T032919_20191226T033431_C001	Ocean Altimeter Range, SSHA, SWH and Backscatter Quality PLRM, OCOG Altimeter Range and Backscatter Quality PLRM	The Ocean Altimeter Range, SSHA, SWH and Backscatter Quality Flags and the OCOG Altimeter Range and Backscatter Quality Flags have been set for one or more records.
CS_OFFL_SIR_IOPN_2_20191226T041915_20191226T042224_C001	Ocean Altimeter Range, SSHA, SWH and Backscatter Quality PLRM, OCOG Altimeter Range and Backscatter Quality PLRM	The Ocean Altimeter Range, SSHA, SWH and Backscatter Quality Flags and the OCOG Altimeter Range and Backscatter Quality Flags have been set for one or more records.
CS_OFFL_SIR_IOPN_2_20191226T042911_20191226T043133_C001	OCOG Altimeter Range Quality PLRM, OCOG Backscatter Quality	The OCOG Range and Backscatter Quality Flags have been set for one or more records.
CS_OFFL_SIR_IOPN_2_20191226T050114_20191226T050318_C001	OCOG Altimeter Range Quality PLRM, OCOG Backscatter Quality	The OCOG Range and Backscatter Quality Flags have been set for one or more records.
CS_OFFL_SIR_IOPN_2_20191226T050714_20191226T051253_C001	OCOG Altimeter Range Quality PLRM, OCOG Backscatter Quality	The OCOG Range and Backscatter Quality Flags have been set for one or more records.
CS_OFFL_SIR_IOPN_2_20191226T053041_20191226T053044_C001	OCOG Altimeter Range Quality PLRM, OCOG Backscatter Quality	The OCOG Range and Backscatter Quality Flags have been set for one or more records.
CS_OFFL_SIR_IOPN_2_20191226T064520_20191226T064946_C001	OCOG Altimeter Range Quality PLRM, OCOG Backscatter Quality	The OCOG Range and Backscatter Quality Flags have been set for one or more records.
CS_OFFL_SIR_IOPN_2_20191226T074807_20191226T074919_C001	OCOG Altimeter Range Quality PLRM, OCOG Backscatter Quality	The OCOG Range and Backscatter Quality Flags have been set for one or more records.







CS_OFFL_SIR_IOPR_2_20191226T114455_20191226T114532_C001	OCOG Altimeter Range Quality PLRM, OCOG Backscatter Quality	The OCOG Range and Backscatter Quality Flags have been set for one or more records.
CS_OFFL_SIR_IOPR_2_20191226T114724_20191226T114852_C001	OCOG Altimeter Range Quality PLRM, OCOG Backscatter Quality	The OCOG Range and Backscatter Quality Flags have been set for one or more records.
CS_OFFL_SIR_IOPR_2_20191226T114909_20191226T115345_C001	Ocean Altimeter Range, SSHA, SWH and Backscatter Quality PLRM, OCOG Altimeter Range and Backscatter Quality PLRM	The Ocean Altimeter Range, SSHA, SWH and Backscatter Quality Flags and the OCOG Altimeter Range and Backscatter Quality Flags have been set for one or more records.
CS_OFFL_SIR_IOPR_2_20191226T115845_20191226T115930_C001	Ocean Altimeter Range, SSHA, SWH and Backscatter Quality PLRM, OCOG Altimeter Range and Backscatter Quality PLRM	The Ocean Altimeter Range, SSHA, SWH and Backscatter Quality Flags and the OCOG Altimeter Range and Backscatter Quality Flags have been set for one or more records.
CS_OFFL_SIR_IOPR_2_20191226T123131_20191226T123833_C001	Ocean Altimeter Range, SSHA, SWH and Backscatter Quality PLRM, OCOG Altimeter Range and Backscatter Quality PLRM	The Ocean Altimeter Range, SSHA, SWH and Backscatter Quality Flags and the OCOG Altimeter Range and Backscatter Quality Flags have been set for one or more records.
CS_OFFL_SIR_IOPR_2_20191226T132711_20191226T133223_C001	Ocean Altimeter Range, SSHA, SWH and Backscatter Quality PLRM, OCOG Altimeter Range and Backscatter Quality PLRM	The Ocean Altimeter Range, SSHA, SWH and Backscatter Quality Flags and the OCOG Altimeter Range and Backscatter Quality Flags have been set for one or more records.
CS_OFFL_SIR_IOPR_2_20191226T135608_20191226T135820_C001	OCOG Altimeter Range Quality PLRM, OCOG Backscatter Quality	The OCOG Range and Backscatter Quality Flags have been set for one or more records.
CS_OFFL_SIR_IOPR_2_20191226T150707_20191226T150830_C001	OCOG Altimeter Range Quality PLRM, OCOG Backscatter Quality	The OCOG Range and Backscatter Quality Flags have been set for one or more records.
CS_OFFL_SIR_IOPR_2_20191226T150855_20191226T151314_C001	Ocean Altimeter Range, SSHA, SWH and Backscatter Quality PLRM, OCOG Altimeter Range and Backscatter Quality PLRM	The Ocean Altimeter Range, SSHA, SWH and Backscatter Quality Flags and the OCOG Altimeter Range and Backscatter Quality Flags have been set for one or more records.
CS_OFFL_SIR_IOPR_2_20191226T152224_20191226T152310_C001	OCOG Altimeter Range Quality PLRM, OCOG Backscatter Quality	The OCOG Range and Backscatter Quality Flags have been set for one or more records.
CS_OFFL_SIR_IOPR_2_20191226T164446_20191226T164812_C001	Ocean Altimeter Range, SSHA, SWH and Backscatter Quality PLRM, OCOG Altimeter Range and Backscatter Quality PLRM	The Ocean Altimeter Range, SSHA, SWH and Backscatter Quality Flags and the OCOG Altimeter Range and Backscatter Quality Flags have been set for one or more records.
CS_OFFL_SIR_IOPR_2_20191226T182304_20191226T183309_C001	Ocean Altimeter Range, SSHA, SWH and Backscatter Quality PLRM, OCOG Altimeter Range and Backscatter Quality PLRM	The Ocean Altimeter Range, SSHA, SWH and Backscatter Quality Flags and the OCOG Altimeter Range and Backscatter Quality Flags have been set for one or more records.
CS_OFFL_SIR_IOPR_2_20191226T191138_20191226T191511_C001	Ocean Altimeter Range, SSHA, SWH and Backscatter Quality PLRM, OCOG Altimeter Range and Backscatter Quality PLRM	The Ocean Altimeter Range, SSHA, SWH and Backscatter Quality Flags and the OCOG Altimeter Range and Backscatter Quality Flags have been set for one or more records.
CS_OFFL_SIR_IOPR_2_20191226T201528_20191226T201611_C001	OCOG Altimeter Range Quality PLRM, OCOG Backscatter Quality	The OCOG Range and Backscatter Quality Flags have been set for one or more records.
CS_OFFL_SIR_IOPR_2_20191226T205123_20191226T205452_C001	Ocean Altimeter Range, SSHA, SWH and Backscatter Quality PLRM, OCOG Altimeter Range and Backscatter Quality PLRM	The Ocean Altimeter Range, SSHA, SWH and Backscatter Quality Flags and the OCOG Altimeter Range and Backscatter Quality Flags have been set for one or more records.
CS_OFFL_SIR_IOPR_2_20191226T211936_20191226T212000_C001	Ocean Altimeter Range, SSHA, SWH and Backscatter Quality PLRM, OCOG Altimeter Range and Backscatter Quality PLRM	The Ocean Altimeter Range, SSHA, SWH and Backscatter Quality Flags and the OCOG Altimeter Range and Backscatter Quality Flags have been set for one or more records.
CS_OFFL_SIR_IOPR_2_20191226T214615_20191226T215641_C001	Ocean Altimeter Range, SSHA, SWH and Backscatter Quality PLRM, OCOG Altimeter Range and Backscatter Quality PLRM	The Ocean Altimeter Range, SSHA, SWH and Backscatter Quality Flags and the OCOG Altimeter Range and Backscatter Quality Flags have been set for one or more records.
CS_OFFL_SIR_IOPR_2_20191226T223030_20191226T223209_C001	Ocean Altimeter Range, SSHA, SWH and Backscatter Quality PLRM, OCOG Altimeter Range and Backscatter Quality PLRM	The Ocean Altimeter Range, SSHA, SWH and Backscatter Quality Flags and the OCOG Altimeter Range and Backscatter Quality Flags have been set for one or more records.
CS_OFFL_SIR_IOPR_2_20191226T232601_20191226T233317_C001	Ocean Altimeter Range, SSHA, SWH and Backscatter Quality PLRM, OCOG Altimeter Range and Backscatter Quality PLRM	The Ocean Altimeter Range, SSHA, SWH and Backscatter Quality Flags and the OCOG Altimeter Range and Backscatter Quality Flags have been set for one or more records.
CS_OFFL_SIR_IOPR_2_20191226T233458_20191226T233649_C001	OCOG Altimeter Range Quality PLRM, OCOG Backscatter Quality	The OCOG Range and Backscatter Quality Flags have been set for one or more records.

## L2 Quality Flags (1 Hz & 1Hz PLRM)

Currently, there are several common flags raised in the Level 2 products, which are summarised below.

> 1Hz and 1Hz Ocean SSHA Quality Flags: These flags are currently set for products over sea ice, which is to be expected.

Number of products with errors: 204

## 5.8 L2 Ocean Retracking Quality Check

### L2 Retracking Flags (20Hz)

CryoSat L2 data includes an ocean retracking quality flag for each 20-Hz measurement record. The bit value of this flag indicates any problems when set.

**Ocean Retracking Quality Flag:** This flag is currently set for products over land and sea ice, but this is to be expected. The number of products with this error flag set is given below.

Number of products with errors: 54

### L2 Retracking Flags (20Hz, PLRM)

CryoSat L2 data includes an ocean retracking quality flag for each 20-Hz PLRM measurement record. The bit value of this flag indicates any problems when set.

**Ocean Retracking Quality Flag (PLRM):** This flag is currently set for products IOPR and IOPN products over sea ice, but this is to be expected.

Number of products with errors: 149

## 6. IOP L2 Pole-to-Pole Data Quality Check

### 6.1 P2P Product Format Check

Each product, retrieved and unpacked from the science server, is checked to ensure it consists of both an XML header file (.HDR) and a NetCDF product file (.nc).

Number of products with errors: 0

### 6.2 P2P Product Header Analysis

For all products, a series of pre-defined checks are performed on the MPH and SPH in order to identify any inconsistencies and/or errors raised by the ground-segment processing chain.

Number of products with errors: 0

### 6.3 P2P Auxiliary Data File Usage Check

Each product is checked for missing Data Set Descriptors with respect to a pre-determined baseline and also to check the validity of Auxiliary Data Files is correct.

Number of products with errors: 0

### 6.4 P2P Auxiliary Correction Error Check

For all products, the auxiliary corrections within the Geophysical Group are checked for the default error value (32767).

Currently, there are some common auxiliary correction errors raised in the Level 2 products which are expected due to surface type. All common flags are summarised in the list below, followed by a table highlighting any additional issues which may arise from this test.

> **ECMWF Meteo Corrections:** Currently the following corrections are not computed over CONTINENTAL ICE: Dry Tropospheric Correction, Wet Tropospheric Correction, Inverse Barometric Correction and the U-Wind and V-Wind components of the ECMWF model wind vector. This is a known anomaly (CRYO-COP-3) and will be resolved in a future IPF update. The affected products are not reported in the table below.

> **Sea State Bias & Sea State Bias PLRM:** The error value is currently set for products over sea ice, but this is to be expected.

> **Mean Sea Surface:** The error value is currently set for products over land and sea ice, but this is to be expected.

> **Mean Dynamic Topography:** The error value is currently set for products over land and sea ice, but this is to be expected.

> **Altimetric Wind Speed Error:** The error value is currently set for products over land and sea ice, but this is to be expected.

Number of products with errors: 30

Product	Test Failed	Description
CS_OFFL_SIR_IOP_2__20191225T232847_20191226T001823_C002	Mean Sea Surface (1), Mean Dynamic Topography (1)	There is an error with the MSS height (solution 1) and the Mean Dynamic Topography height (solution 1)
CS_OFFL_SIR_IOP_2__20191226T001823_20191226T010800_C001	Mean Sea Surface (1), Mean Dynamic Topography (1)	There is an error with the MSS height (solution 1) and the Mean Dynamic Topography height (solution 1)
CS_OFFL_SIR_IOP_2__20191226T010800_20191226T015737_C001	Mean Sea Surface (1), Mean Dynamic Topography (1), Total Geocentric Ocean Tide (GOT)	There is an error with the MSS height (solution 1), the Mean Dynamic Topography (solution 1), the Total Geocentric Ocean Tide (solution 1: GOT) for one or more records
CS_OFFL_SIR_IOP_2__20191226T015737_20191226T024714_C001	Mean Sea Surface (1), Mean Dynamic Topography (1)	There is an error with the MSS height (solution 1) and the Mean Dynamic Topography height (solution 1)
CS_OFFL_SIR_IOP_2__20191226T024714_20191226T033651_C001	Mean Sea Surface (1), Mean Dynamic Topography (1)	There is an error with the MSS height (solution 1) and the Mean Dynamic Topography height (solution 1)
CS_OFFL_SIR_IOP_2__20191226T033651_20191226T042628_C001	Mean Sea Surface (1), Mean Dynamic Topography (1)	There is an error with the MSS height (solution 1) and the Mean Dynamic Topography height (solution 1)
CS_OFFL_SIR_IOP_2__20191226T042628_20191226T051604_C001	Mean Sea Surface (1), Mean Dynamic Topography (1)	There is an error with the MSS height (solution 1) and the Mean Dynamic Topography height (solution 1)
CS_OFFL_SIR_IOP_2__20191226T051604_20191226T060541_C001	Mean Sea Surface (1), Mean Dynamic Topography (1)	There is an error with the MSS height (solution 1) and the Mean Dynamic Topography height (solution 1)
CS_OFFL_SIR_IOP_2__20191226T060541_20191226T065518_C001	Mean Sea Surface (1), Mean Dynamic Topography (1)	There is an error with the MSS height (solution 1) and the Mean Dynamic Topography height (solution 1)
CS_OFFL_SIR_IOP_2__20191226T065518_20191226T074455_C001	Mean Sea Surface (1), Mean Dynamic Topography (1)	There is an error with the MSS height (solution 1) and the Mean Dynamic Topography height (solution 1)
CS_OFFL_SIR_IOP_2__20191226T074455_20191226T083431_C001	Mean Sea Surface (1), Mean Dynamic Topography (1)	There is an error with the MSS height (solution 1) and the Mean Dynamic Topography height (solution 1)
CS_OFFL_SIR_IOP_2__20191226T083431_20191226T092409_C001	Mean Sea Surface (1), Mean Dynamic Topography (1)	There is an error with the MSS height (solution 1) and the Mean Dynamic Topography height (solution 1)
CS_OFFL_SIR_IOP_2__20191226T092409_20191226T101345_C001	Mean Sea Surface (1), Mean Dynamic Topography (1)	There is an error with the MSS height (solution 1) and the Mean Dynamic Topography height (solution 1)
CS_OFFL_SIR_IOP_2__20191226T101345_20191226T110322_C001	Mean Sea Surface (1), Mean Dynamic Topography (1), Total Geocentric Ocean Tide (GOT)	There is an error with the MSS height (solution 1), the Mean Dynamic Topography (solution 1), the Total Geocentric Ocean Tide (solution 1: GOT) for one or more records
CS_OFFL_SIR_IOP_2__20191226T110322_20191226T115259_C001	Mean Sea Surface (1), Mean Dynamic Topography (1)	There is an error with the MSS height (solution 1) and the Mean Dynamic Topography height (solution 1)
CS_OFFL_SIR_IOP_2__20191226T115259_20191226T124236_C001	Mean Sea Surface (1), Mean Dynamic Topography (1)	There is an error with the MSS height (solution 1) and the Mean Dynamic Topography height (solution 1)
CS_OFFL_SIR_IOP_2__20191226T124236_20191226T133212_C001	Mean Sea Surface (1), Mean Dynamic Topography (1)	There is an error with the MSS height (solution 1) and the Mean Dynamic Topography height (solution 1)
CS_OFFL_SIR_IOP_2__20191226T133212_20191226T142149_C001	Mean Sea Surface (1), Mean Dynamic Topography (1)	There is an error with the MSS height (solution 1) and the Mean Dynamic Topography height (solution 1)
CS_OFFL_SIR_IOP_2__20191226T142149_20191226T151126_C001	Mean Sea Surface (1), Mean Dynamic Topography (1)	There is an error with the MSS height (solution 1) and the Mean Dynamic Topography height (solution 1)
CS_OFFL_SIR_IOP_2__20191226T151126_20191226T160103_C001	Mean Sea Surface (1), Mean Dynamic Topography (1)	There is an error with the MSS height (solution 1) and the Mean Dynamic Topography height (solution 1)
CS_OFFL_SIR_IOP_2__20191226T160103_20191226T165039_C001	Mean Sea Surface (1), Mean Dynamic Topography (1)	There is an error with the MSS height (solution 1) and the Mean Dynamic Topography height (solution 1)

CS_OFFL_SIR_IOP_2__20191226T165039_20191226T174016_C001	Mean Sea Surface (1), Mean Dynamic Topography (1), Total Geocentric Ocean Tide (GOT)	There is an error with the MSS height (solution 1), the Mean Dynamic Topography (solution 1), the Total Geocentric Ocean Tide (solution 1: GOT) for one or more records
CS_OFFL_SIR_IOP_2__20191226T174016_20191226T182953_C001	Mean Sea Surface (1), Mean Dynamic Topography (1)	There is an error with the MSS height (solution 1) and the Mean Dynamic Topography height (solution 1)
CS_OFFL_SIR_IOP_2__20191226T182953_20191226T191930_C001	Mean Sea Surface (1), Mean Dynamic Topography (1), Total Geocentric Ocean Tide (GOT), Total Geocentric Ocean Tide (FES), Non-Equilibrium Long Period Ocean Tide	There is an error with the MSS height (solution 1), the Mean Dynamic Topography (solution 1), and tidal corrections for one or more records
CS_OFFL_SIR_IOP_2__20191226T191930_20191226T200907_C001	Mean Sea Surface (1), Mean Dynamic Topography (1)	There is an error with the MSS height (solution 1) and the Mean Dynamic Topography height (solution 1)
CS_OFFL_SIR_IOP_2__20191226T200907_20191226T205844_C001	Mean Sea Surface (1), Mean Dynamic Topography (1), Total Geocentric Ocean Tide (GOT)	There is an error with the MSS height (solution 1), the Mean Dynamic Topography (solution 1), the Total Geocentric Ocean Tide (solution 1: GOT) for one or more records
CS_OFFL_SIR_IOP_2__20191226T205844_20191226T214820_C001	Mean Sea Surface (1), Mean Dynamic Topography (1)	There is an error with the MSS height (solution 1) and the Mean Dynamic Topography height (solution 1)
CS_OFFL_SIR_IOP_2__20191226T214820_20191226T223757_C001	Mean Sea Surface (1), Mean Dynamic Topography (1)	There is an error with the MSS height (solution 1) and the Mean Dynamic Topography height (solution 1)
CS_OFFL_SIR_IOP_2__20191226T223757_20191226T232734_C001	Mean Sea Surface (1), Mean Dynamic Topography (1), Total Geocentric Ocean Tide (GOT), Total Geocentric Ocean Tide (FES), Non-Equilibrium Long Period Ocean Tide	There is an error with the MSS height (solution 1), the Mean Dynamic Topography (solution 1), and tidal corrections for one or more records
CS_OFFL_SIR_IOP_2__20191226T232734_20191227T001711_C002	Mean Sea Surface (1), Mean Dynamic Topography (1)	There is an error with the MSS height (solution 1) and the Mean Dynamic Topography height (solution 1)

## 6.5 P2P Measurement Confidence Data Check

CryoSat P2P data includes a measurement confidence flag for each 20-Hz measurement record. The bit value of this flag indicates any problems when set.

Number of products with errors: 0

## 6.6 P2P Measurement Quality Flag Check

### P2P Quality Flags (20Hz)

CryoSat P2P data includes Quality Flags for each 20 Hz, 20 Hz PLRM and 1 Hz measurement record, copied from the corresponding L2 products.

Since the P2P Quality Flags are copied directly from the L2 Quality Flags, please see Section 5.6 for the full list of products affected.

Number of products with errors: 30

### P2P Quality Flags (20Hz PLRM)

Since the P2P Quality Flags are copied directly from the L2 Quality Flags, please see Section 5.6 for the full list of products affected.

Number of products with errors: 29

### P2P Quality Flags (1 Hz & 1Hz PLRM)

Since the P2P Quality Flags are copied directly from the L2 Quality Flags, please see Section 5.6 for the full list of products affected.

Number of products with errors: 30

## 6.8 P2P Ocean Retracking Quality Check

### P2P Retracking Flags (20Hz)

Cryosat P2P data includes an ocean retracking quality flag (field 19) for each 20-Hz measurement record. The bit value of this flag indicates any problems when set.

Ocean Retracking Quality Flag (PLRM): This flag is currently set for products IOPR and IOPN products over sea ice, but this is to be expected.

Number of products with errors: 29

### P2P Retracking Flags PLRM

CryoSat L2 data includes an ocean retracking quality flag for each 20-Hz PLRM measurement record. The bit value of this flag indicates any problems when set.

Ocean Retracking Quality Flag (PLRM): This flag is currently set for products IOPR and IOPN products over sea ice, but this is to be expected.

Number of products with errors: 30