

### 1. Overview

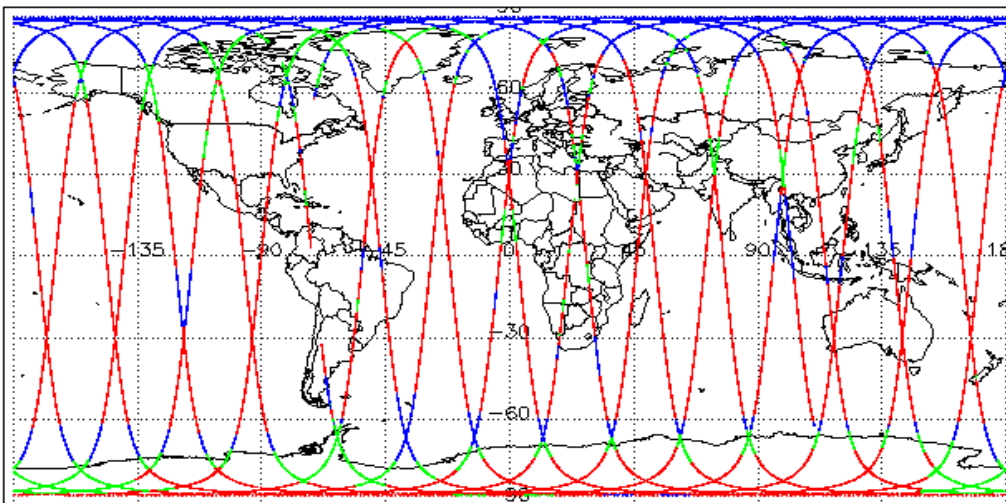
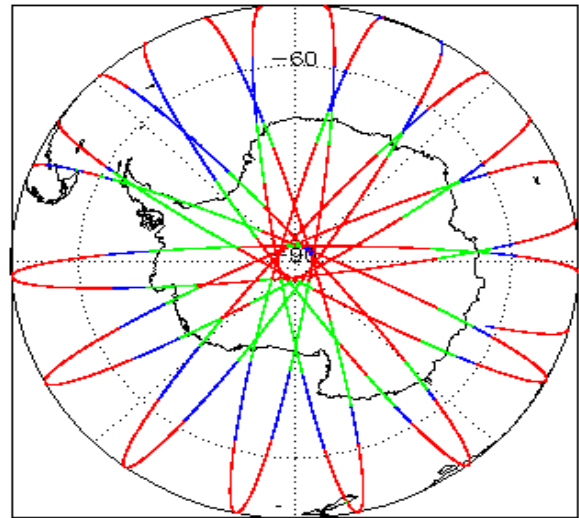
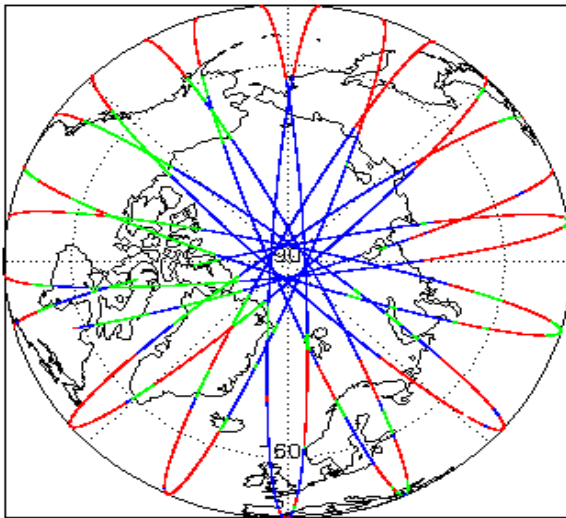
<b>Report Production:</b>	01-Jul-2019
<b>Processor Used:</b>	CryoSat Ocean Processor
<b>Data Used:</b>	Intermediate Ocean Products (IOP) L1B, L2 & P2P Science Data

Check	L1 & L2	P2P
Server check: science-pds.cryosat.esa.int	Nominal	Nominal
Server check: calval-pds.cryosat.esa.int	Nominal	Nominal
Product Software Check	Nominal	Nominal
Product Format Check	Nominal	Nominal
Product Header Analysis	Nominal	Nominal
Auxiliary Data File Usage Check	Nominal	Nominal
Auxiliary Correction Error Check	See Section 5.4	See Section 6.4
Measurement Confidence Data Check	See Section 4.5, 4.6 and 5.5	See Section 6.5
Range, SWH & Backscatter Measurement Check	See Section 5.6	See Section 6.6
Ocean Retracking Quality Check	See Section 5.7	See Section 6.7

**Mission / Instrument News**

26-Jun-2019	None
27-Jun-2019	None
28-Jun-2019	Nothing planned

### 2. Global Coverage



### 3. Instrument Configuration

The SIRAL instrument configuration for the day of acquisition is provided below.

<b>SIRAL instrument(s) in use:</b>	SIRAL - A
------------------------------------	-----------

### 4. IOP Level 1B Data Quality Check

#### 4.1 L1B Product Format Check

Each product, retrieved and unpacked from the science server, is checked to ensure it consists of both an XML header file (.HDR) and a binary product file (.DBL).

Number of products with errors: 0

## 4.2 L1B Product Header Analysis

For all products, a series of pre-defined checks are performed on the MPH and SPH in order to identify any inconsistencies and/or errors raised by the ground-segment processing chain.

**L1B Processing Quality HR:** The l1b\_proc\_flag\_hr flag is currently set all L1B IOPR and IOPN products because the l1b\_processing\_quality\_hr field is not correctly configured in the OSAR and OSARIn chains. A modification is required in the next release.

Number of products with errors: 0

## 4.3 L1B Auxiliary Data File Usage Check

Each product is checked for missing Data Set Descriptors with respect to a pre-determined baseline and also to check the validity of Auxiliary Data Files is correct.

Number of products with errors: 0

## 4.4 L1B Auxiliary Correction Error Check

CryoSat L1B data includes a correction error flag for each measurement record. The bit value of this flag indicates any problems when set.

Number of products with errors: 0

## 4.5 L1B Measurement Confidence Data Check

CryoSat L1B data includes a measurement confidence flag for each measurement record. The bit value of this flag indicates any problems when set.

**Attitude Correction Missing:** This flag is currently set in error for IOPR products due to a configuration issue. This is being investigated and will be updated in the next SW update.

Number of products with errors: 2

Product	Test Failed	Description
CS_OFFL_SIR_IOPM1B_20190627T120228_20190627T120534_C001	Power scaling error	There is an error in the scaling of the L1B waveform for one or more records
CS_OFFL_SIR_IOPM1B_20190627T133615_20190627T134654_C001	Power scaling error	There is an error in the scaling of the L1B waveform for one or more records

## 4.6 L1B Waveform Group Data Check

CryoSat L1B data includes a waveform data flag for each measurement record. The bit value of this flag indicates any problems when set.

**Loss of Echo Flag:** This flag is currently set for products over land, but this is to be expected.

Number of products with errors: 14

Product	Test Failed	Description
CS_OFFL_SIR_IOPM1B_20190627T054853_20190627T062202_C001	Loss of Echo	The tracking echo is missing for one or more records
CS_OFFL_SIR_IOPM1B_20190627T195551_20190627T202711_C001	Loss of Echo	The tracking echo is missing for one or more records
CS_OFFL_SIR_IOPN1B_20190627T004336_20190627T004449_C001	Loss of Echo	The tracking echo is missing for one or more records
CS_OFFL_SIR_IOPN1B_20190627T012623_20190627T012813_C001	Loss of Echo	The tracking echo is missing for one or more records
CS_OFFL_SIR_IOPN1B_20190627T031448_20190627T031736_C001	Loss of Echo	The tracking echo is missing for one or more records
CS_OFFL_SIR_IOPN1B_20190627T053622_20190627T053652_C001	Loss of Echo	The tracking echo is missing for one or more records
CS_OFFL_SIR_IOPN1B_20190627T153719_20190627T153733_C001	Loss of Echo	The tracking echo is missing for one or more records
CS_OFFL_SIR_IOPN1B_20190627T221853_20190627T222013_C001	Loss of Echo	The tracking echo is missing for one or more records
CS_OFFL_SIR_IOPN1B_20190627T235619_20190627T235848_C001	Loss of Echo	The tracking echo is missing for one or more records
CS_OFFL_SIR_IOPR1B_20190627T052334_20190627T052419_C001	Loss of Echo	The tracking echo is missing for one or more records
CS_OFFL_SIR_IOPR1B_20190627T052442_20190627T052503_C001	Loss of Echo	The tracking echo is missing for one or more records
CS_OFFL_SIR_IOPR1B_20190627T070719_20190627T070853_C001	Loss of Echo	The tracking echo is missing for one or more records
CS_OFFL_SIR_IOPR1B_20190627T070853_20190627T071325_C001	Loss of Echo	The tracking echo is missing for one or more records
CS_OFFL_SIR_IOPR1B_20190627T180750_20190627T181133_C001	Loss of Echo	The tracking echo is missing for one or more records

## 5. IOP Level 2 Data Quality Check

### 5.1 L2 Product Format Check

Each product, retrieved and unpacked from the science server, is checked to ensure it consists of both an XML header file (.HDR) and a binary product file (.DBL).

Number of products with errors: 0

### 5.2 L2 Product Header Analysis

For all products, a series of pre-defined checks are performed on the MPH and SPH in order to identify any inconsistencies and/or errors raised by the ground-segment processing chain.

Number of products with errors: 0

### 5.3 L2 Auxiliary Data File Usage Check

Each product is checked for missing Data Set Descriptors with respect to a pre-determined baseline and also to check the validity of Auxiliary Data Files is correct.

Number of products with errors: 0

## 5.4 L2 Auxiliary Correction Error Check

For all products, the auxiliary corrections within the Geophysical Group are checked for the default error value (32767).

Currently, there are some common auxiliary correction errors raised in the Level 2 products which are expected due to surface type. All common flags are summarised in the list below, followed by a table highlighting any additional issues which may arise from this test.

> **ECMWF Meteo Corrections:** Currently the following corrections are not computed over CONTINENTAL ICE: Dry Tropospheric Correction, Wet Tropospheric Correction, Inverse Barometric Correction and the U-Wind and V-Wind components of the ECMWF model wind vector. This is a known anomaly (CRYO-COP-3) and will be resolved in a future IPF update. The affected products are not reported in the table below.

> **Sea State Bias & Sea State Bias PLRM:** The error value is currently set for products over sea ice, but this is to be expected.

> **Mean Sea Surface:** The error value is currently set for products over land and sea ice, but this is to be expected.

> **Mean Dynamic Topography:** The error value is currently set for products over land and sea ice, but this is to be expected.

> **Altimetric Wind Speed Error:** The error value is currently set for products over land and sea ice, but this is to be expected.

**Number of products with errors:** 48

Product	Test Failed	Description
CS_OFFL_SIR_IOPN_2_20190627T004336_20190627T004449_C001	Mean Sea Surface (1), Mean Dynamic Topography (1)	There is an error with the MSS height (solution 1) and the Mean Dynamic Topography height (solution 1)
CS_OFFL_SIR_IOPN_2_20190627T004608_20190627T004820_C001	Mean Dynamic Topography (1)	There is an error with the Mean Dynamic Topography height for one or more records
CS_OFFL_SIR_IOPN_2_20190627T012623_20190627T012813_C001	Mean Dynamic Topography (1)	There is an error with the Mean Dynamic Topography height for one or more records
CS_OFFL_SIR_IOPN_2_20190627T013631_20190627T013851_C001	Mean Dynamic Topography (1)	There is an error with the Mean Dynamic Topography height for one or more records
CS_OFFL_SIR_IOPN_2_20190627T022333_20190627T022800_C001	Mean Dynamic Topography (1)	There is an error with the Mean Dynamic Topography height for one or more records
CS_OFFL_SIR_IOPN_2_20190627T040539_20190627T041021_C001	Total Geocentric Ocean Tide (GOT)	There is an error with the Total Geocentric Ocean Tide height (solution 1: GOT) for one or more records
CS_OFFL_SIR_IOPN_2_20190627T044555_20190627T044933_C001	Mean Sea Surface (1), Mean Dynamic Topography (1)	There is an error with the MSS height (solution 1) and the Mean Dynamic Topography height (solution 1)
CS_OFFL_SIR_IOPN_2_20190627T062518_20190627T062837_C001	Mean Sea Surface (1), Mean Dynamic Topography (1)	There is an error with the MSS height (solution 1) and the Mean Dynamic Topography height (solution 1)
CS_OFFL_SIR_IOPN_2_20190627T063349_20190627T063514_C001	Mean Dynamic Topography (1)	There is an error with the Mean Dynamic Topography height for one or more records
CS_OFFL_SIR_IOPN_2_20190627T071603_20190627T071711_C001	Mean Sea Surface (1), Mean Dynamic Topography (1)	There is an error with the MSS height (solution 1) and the Mean Dynamic Topography height (solution 1)
CS_OFFL_SIR_IOPN_2_20190627T081253_20190627T081401_C001	Mean Dynamic Topography (1)	There is an error with the Mean Dynamic Topography height for one or more records
CS_OFFL_SIR_IOPN_2_20190627T085514_20190627T085627_C001	Mean Sea Surface (1), Mean Dynamic Topography (1)	There is an error with the MSS height (solution 1) and the Mean Dynamic Topography height (solution 1)
CS_OFFL_SIR_IOPN_2_20190627T094957_20190627T095145_C001	Mean Sea Surface (1), Mean Dynamic Topography (1)	There is an error with the MSS height (solution 1) and the Mean Dynamic Topography height (solution 1)
CS_OFFL_SIR_IOPN_2_20190627T103247_20190627T103541_C001	Mean Sea Surface (1), Mean Dynamic Topography (1)	There is an error with the MSS height (solution 1) and the Mean Dynamic Topography height (solution 1)
CS_OFFL_SIR_IOPN_2_20190627T112825_20190627T113433_C001	Mean Sea Surface (1), Mean Dynamic Topography (1)	There is an error with the MSS height (solution 1) and the Mean Dynamic Topography height (solution 1)
CS_OFFL_SIR_IOPN_2_20190627T121329_20190627T121424_C001	Mean Sea Surface (1), Mean Dynamic Topography (1)	There is an error with the MSS height (solution 1) and the Mean Dynamic Topography height (solution 1)
CS_OFFL_SIR_IOPN_2_20190627T125901_20190627T130133_C001	Mean Dynamic Topography (1)	There is an error with the Mean Dynamic Topography height for one or more records
CS_OFFL_SIR_IOPN_2_20190627T130759_20190627T131110_C001	Mean Dynamic Topography (1)	There is an error with the Mean Dynamic Topography height for one or more records
CS_OFFL_SIR_IOPN_2_20190627T134858_20190627T135246_C001	Mean Dynamic Topography (1)	There is an error with the Mean Dynamic Topography height for one or more records
CS_OFFL_SIR_IOPN_2_20190627T144847_20190627T145004_C001	Mean Dynamic Topography (1)	There is an error with the Mean Dynamic Topography height for one or more records
CS_OFFL_SIR_IOPN_2_20190627T180442_20190627T180750_C001	Mean Sea Surface (1), Mean Dynamic Topography (1)	There is an error with the MSS height (solution 1) and the Mean Dynamic Topography height (solution 1)
CS_OFFL_SIR_IOPN_2_20190627T193738_20190627T194003_C001	Mean Sea Surface (1), Mean Dynamic Topography (1)	There is an error with the MSS height (solution 1) and the Mean Dynamic Topography height (solution 1)
CS_OFFL_SIR_IOPN_2_20190627T211819_20190627T212054_C001	Mean Sea Surface (1), Mean Dynamic Topography (1)	There is an error with the MSS height (solution 1) and the Mean Dynamic Topography height (solution 1)
CS_OFFL_SIR_IOPN_2_20190627T221324_20190627T221445_C001	Mean Sea Surface (1), Mean Dynamic Topography (1), Total Geocentric Ocean Tide (GOT)	There is an error with the MSS height (solution 1), the Mean Dynamic Topography (solution 1), the Total Geocentric Ocean Tide (solution 1: GOT) for one or more records
CS_OFFL_SIR_IOPN_2_20190627T225348_20190627T225939_C001	Mean Sea Surface (1), Mean Dynamic Topography (1)	There is an error with the MSS height (solution 1) and the Mean Dynamic Topography height (solution 1)
CS_OFFL_SIR_IOPN_2_20190627T235252_20190627T235504_C001	Mean Sea Surface (1), Mean Dynamic Topography (1)	There is an error with the MSS height (solution 1) and the Mean Dynamic Topography height (solution 1)
CS_OFFL_SIR_IOPN_2_20190627T001501_20190627T001751_C001	Mean Dynamic Topography (1)	There is an error with the Mean Dynamic Topography height for one or more records
CS_OFFL_SIR_IOPN_2_20190627T003724_20190627T004336_C001	Mean Sea Surface (1), Mean Dynamic Topography (1)	There is an error with the MSS height (solution 1) and the Mean Dynamic Topography height (solution 1)
CS_OFFL_SIR_IOPN_2_20190627T021901_20190627T022333_C001	Mean Sea Surface (1), Mean Dynamic Topography (1)	There is an error with the MSS height (solution 1) and the Mean Dynamic Topography height (solution 1)

CS_OFFL_SIR_IOPR_2_20190627T035540_20190627T040539_C001	Mean Sea Surface (1), Mean Dynamic Topography (1)	There is an error with the MSS height (solution 1) and the Mean Dynamic Topography height (solution 1)
CS_OFFL_SIR_IOPR_2_20190627T053652_20190627T054440_C001	Mean Sea Surface (1), Mean Dynamic Topography (1)	There is an error with the MSS height (solution 1) and the Mean Dynamic Topography height (solution 1)
CS_OFFL_SIR_IOPR_2_20190627T071711_20190627T072625_C001	Mean Sea Surface (1), Mean Dynamic Topography (1)	There is an error with the MSS height (solution 1) and the Mean Dynamic Topography height (solution 1)
CS_OFFL_SIR_IOPR_2_20190627T085627_20190627T090340_C001	Mean Sea Surface (1), Mean Dynamic Topography (1)	There is an error with the MSS height (solution 1) and the Mean Dynamic Topography height (solution 1)
CS_OFFL_SIR_IOPR_2_20190627T103541_20190627T104309_C001	Mean Sea Surface (1), Mean Dynamic Topography (1)	There is an error with the MSS height (solution 1) and the Mean Dynamic Topography height (solution 1)
CS_OFFL_SIR_IOPR_2_20190627T110233_20190627T110450_C001	Mean Dynamic Topography (1)	There is an error with the Mean Dynamic Topography height for one or more records
CS_OFFL_SIR_IOPR_2_20190627T121424_20190627T122120_C001	Mean Sea Surface (1), Mean Dynamic Topography (1)	There is an error with the MSS height (solution 1) and the Mean Dynamic Topography height (solution 1)
CS_OFFL_SIR_IOPR_2_20190627T135246_20190627T140125_C001	Mean Sea Surface (1), Mean Dynamic Topography (1)	There is an error with the MSS height (solution 1) and the Mean Dynamic Topography height (solution 1)
CS_OFFL_SIR_IOPR_2_20190627T152938_20190627T153719_C001	Mean Sea Surface (1), Mean Dynamic Topography (1)	There is an error with the MSS height (solution 1) and the Mean Dynamic Topography height (solution 1)
CS_OFFL_SIR_IOPR_2_20190627T170911_20190627T171532_C001	Mean Sea Surface (1), Mean Dynamic Topography (1)	There is an error with the MSS height (solution 1) and the Mean Dynamic Topography height (solution 1)
CS_OFFL_SIR_IOPR_2_20190627T171532_20190627T171833_C001	Mean Sea Surface (1), Mean Dynamic Topography (1)	There is an error with the MSS height (solution 1) and the Mean Dynamic Topography height (solution 1)
CS_OFFL_SIR_IOPR_2_20190627T184717_20190627T185431_C001	Mean Sea Surface (1), Mean Dynamic Topography (1)	There is an error with the MSS height (solution 1) and the Mean Dynamic Topography height (solution 1)
CS_OFFL_SIR_IOPR_2_20190627T185431_20190627T185608_C001	Mean Sea Surface (1), Mean Dynamic Topography (1)	There is an error with the MSS height (solution 1) and the Mean Dynamic Topography height (solution 1)
CS_OFFL_SIR_IOPR_2_20190627T202838_20190627T203328_C001	Mean Sea Surface (1), Mean Dynamic Topography (1)	There is an error with the MSS height (solution 1) and the Mean Dynamic Topography height (solution 1)
CS_OFFL_SIR_IOPR_2_20190627T203328_20190627T203453_C001	Mean Sea Surface (1), Mean Dynamic Topography (1)	There is an error with the MSS height (solution 1) and the Mean Dynamic Topography height (solution 1)
CS_OFFL_SIR_IOPR_2_20190627T220613_20190627T221211_C001	Mean Sea Surface (1), Mean Dynamic Topography (1)	There is an error with the MSS height (solution 1) and the Mean Dynamic Topography height (solution 1)
CS_OFFL_SIR_IOPR_2_20190627T221211_20190627T221324_C001	Mean Sea Surface (1), Mean Dynamic Topography (1)	There is an error with the MSS height (solution 1) and the Mean Dynamic Topography height (solution 1)
CS_OFFL_SIR_IOPR_2_20190627T234850_20190627T234943_C001	Mean Sea Surface (1), Mean Dynamic Topography (1)	There is an error with the MSS height (solution 1) and the Mean Dynamic Topography height (solution 1)
CS_OFFL_SIR_IOPR_2_20190627T234943_20190627T235252_C001	Mean Sea Surface (1), Mean Dynamic Topography (1)	There is an error with the MSS height (solution 1) and the Mean Dynamic Topography height (solution 1)

## 5.5 L2 Measurement Confidence Data Check

CryoSat L2 data includes a measurement confidence flag for each 20-Hz measurement record. The bit value of this flag indicates any problems when set.

**Number of products with errors:** 2

Product	Test Failed	Description
CS_OFFL_SIR_IOPM_2_20190627T120228_20190627T120534_C001	Power scaling error	There is an error in the scaling of the L2 waveform for one or more records
CS_OFFL_SIR_IOPM_2_20190627T133615_20190627T134654_C001	Power scaling error	There is an error in the scaling of the L2 waveform for one or more records

## 5.6 L2 Measurement Quality Flag Check

### L2 Quality Flags (20Hz)

CryoSat L2 data includes Quality Flags for each 20 Hz, 20 Hz PLRM and 1 Hz measurement record. The bit value of this flag indicates any problems when set.

**Currently, there are several common flags raised in the Level 2 products, which are summarised below. The table provides the full list of products flagged.**

> **Ocean Altimeter Range, SSHA, SWH and Backscatter Quality Flags:** These flags are currently set for some records over ocean.

> **OCOG Altimeter Range and Backscatter Quality Flags:** These flags are currently set for some records over continental ice.

**Number of products with errors:** 82

Product	Test Failed	Description
CS_OFFL_SIR_IOPM_2_20190627T000024_20190627T001501_C001	Ocean Altimeter Range, SSHA, SWH and Backscatter Quality, OCOG Altimeter Range and Backscatter Quality	The Ocean Altimeter Range, SSHA, SWH and Backscatter Quality Flags and the OCOG Altimeter Range and Backscatter Quality Flags have been set for one or more records.
CS_OFFL_SIR_IOPM_2_20190627T005259_20190627T010114_C001	Ocean Altimeter Range, SSHA, SWH and Backscatter Quality, OCOG Altimeter Range and Backscatter Quality	The Ocean Altimeter Range, SSHA, SWH and Backscatter Quality Flags and the OCOG Altimeter Range and Backscatter Quality Flags have been set for one or more records.
CS_OFFL_SIR_IOPM_2_20190627T010117_20190627T012459_C001	Ocean Altimeter Range, SSHA, SWH and Backscatter Quality, OCOG Altimeter Range and Backscatter Quality	The Ocean Altimeter Range, SSHA, SWH and Backscatter Quality Flags and the OCOG Altimeter Range and Backscatter Quality Flags have been set for one or more records.
CS_OFFL_SIR_IOPM_2_20190627T012813_20190627T013026_C001	OCOG Altimeter Range Quality, OCOG Backscatter Quality	The OCOG Altimeter Range and Backscatter Quality Flags have been set for one or more records.
CS_OFFL_SIR_IOPM_2_20190627T013041_20190627T013631_C001	OCOG Altimeter Range Quality, OCOG Backscatter Quality	The OCOG Altimeter Range and Backscatter Quality Flags have been set for one or more records.
CS_OFFL_SIR_IOPM_2_20190627T014014_20190627T020439_C001	Ocean Altimeter Range, SSHA, SWH and Backscatter Quality, OCOG Altimeter Range and Backscatter Quality	The Ocean Altimeter Range, SSHA, SWH and Backscatter Quality Flags and the OCOG Altimeter Range and Backscatter Quality Flags have been set for one or more records.





CS_OFFL_SIR_IOPM_2_20190627T203959_20190627T211119_C001	Ocean Altimeter Range, SSHA, SWH and Backscatter Quality, OCOG Altimeter Range and Backscatter Quality	The Ocean Altimeter Range, SSHA, SWH and Backscatter Quality Flags and the OCOG Altimeter Range and Backscatter Quality Flags have been set for one or more records.
CS_OFFL_SIR_IOPM_2_20190627T212054_20190627T212247_C001	OCOG Altimeter Range Quality, OCOG Backscatter Quality	The OCOG Altimeter Range and Backscatter Quality Flags have been set for one or more records.
CS_OFFL_SIR_IOPM_2_20190627T212539_20190627T212721_C001	OCOG Altimeter Range Quality, OCOG Backscatter Quality	The OCOG Altimeter Range and Backscatter Quality Flags have been set for one or more records.
CS_OFFL_SIR_IOPM_2_20190627T213017_20190627T214558_C001	Ocean Altimeter Range, SSHA, SWH and Backscatter Quality, OCOG Altimeter Range and Backscatter Quality	The Ocean Altimeter Range, SSHA, SWH and Backscatter Quality Flags and the OCOG Altimeter Range and Backscatter Quality Flags have been set for one or more records.
CS_OFFL_SIR_IOPM_2_20190627T215148_20190627T215846_C001	Ocean Altimeter Range, SSHA, SWH and Backscatter Quality, OCOG Altimeter Range and Backscatter Quality	The Ocean Altimeter Range, SSHA, SWH and Backscatter Quality Flags and the OCOG Altimeter Range and Backscatter Quality Flags have been set for one or more records.
CS_OFFL_SIR_IOPM_2_20190627T221445_20190627T221853_C001	OCOG Altimeter Range Quality, OCOG Backscatter Quality	The OCOG Altimeter Range and Backscatter Quality Flags have been set for one or more records.
CS_OFFL_SIR_IOPM_2_20190627T222036_20190627T223551_C001	Ocean Altimeter Range, SSHA, SWH and Backscatter Quality, OCOG Altimeter Range and Backscatter Quality	The Ocean Altimeter Range, SSHA, SWH and Backscatter Quality Flags and the OCOG Altimeter Range and Backscatter Quality Flags have been set for one or more records.
CS_OFFL_SIR_IOPM_2_20190627T224210_20190627T225319_C001	Ocean Altimeter Range, SSHA, SWH and Backscatter Quality, OCOG Altimeter Range and Backscatter Quality	The Ocean Altimeter Range, SSHA, SWH and Backscatter Quality Flags and the OCOG Altimeter Range and Backscatter Quality Flags have been set for one or more records.
CS_OFFL_SIR_IOPM_2_20190627T225939_20190627T230202_C001	OCOG Altimeter Range Quality, OCOG Backscatter Quality	The OCOG Altimeter Range and Backscatter Quality Flags have been set for one or more records.
CS_OFFL_SIR_IOPM_2_20190627T230938_20190627T232336_C001	Ocean Altimeter Range, SSHA, SWH and Backscatter Quality, OCOG Altimeter Range and Backscatter Quality	The Ocean Altimeter Range, SSHA, SWH and Backscatter Quality Flags and the OCOG Altimeter Range and Backscatter Quality Flags have been set for one or more records.
CS_OFFL_SIR_IOPM_2_20190627T232516_20190627T234039_C001	Ocean Altimeter Range, SSHA, SWH and Backscatter Quality, OCOG Altimeter Range and Backscatter Quality	The Ocean Altimeter Range, SSHA, SWH and Backscatter Quality Flags and the OCOG Altimeter Range and Backscatter Quality Flags have been set for one or more records.
CS_OFFL_SIR_IOPN_2_20190627T143840_20190627T143955_C001	OCOG Altimeter Range Quality, OCOG Backscatter Quality	The OCOG Altimeter Range and Backscatter Quality Flags have been set for one or more records.
CS_OFFL_SIR_IOPN_2_20190627T190608_20190627T190618_C001	OCOG Altimeter Range Quality, OCOG Backscatter Quality	The OCOG Altimeter Range and Backscatter Quality Flags have been set for one or more records.
CS_OFFL_SIR_IOPN_2_20190627T191328_20190627T191657_C001	Ocean Altimeter Range, SSHA, SWH and Backscatter Quality, OCOG Altimeter Range and Backscatter Quality	The Ocean Altimeter Range, SSHA, SWH and Backscatter Quality Flags and the OCOG Altimeter Range and Backscatter Quality Flags have been set for one or more records.
CS_OFFL_SIR_IOPN_2_20190627T215846_20190627T220016_C001	OCOG Altimeter Range Quality, OCOG Backscatter Quality	The OCOG Altimeter Range and Backscatter Quality Flags have been set for one or more records.
CS_OFFL_SIR_IOPR_2_20190627T034734_20190627T034811_C001	OCOG Altimeter Range Quality, OCOG Backscatter Quality	The OCOG Altimeter Range and Backscatter Quality Flags have been set for one or more records.
CS_OFFL_SIR_IOPR_2_20190627T071711_20190627T072625_C001	OCOG Altimeter Range Quality, OCOG Backscatter Quality	The OCOG Altimeter Range and Backscatter Quality Flags have been set for one or more records.
CS_OFFL_SIR_IOPR_2_20190627T125740_20190627T125901_C001	Ocean Altimeter Range, SSHA, SWH and Backscatter Quality, OCOG Altimeter Range and Backscatter Quality	The Ocean Altimeter Range, SSHA, SWH and Backscatter Quality Flags and the OCOG Altimeter Range and Backscatter Quality Flags have been set for one or more records.
CS_OFFL_SIR_IOPR_2_20190627T143713_20190627T143840_C001	Ocean Altimeter Range, SSHA, SWH and Backscatter Quality, OCOG Altimeter Range and Backscatter Quality	The Ocean Altimeter Range, SSHA, SWH and Backscatter Quality Flags and the OCOG Altimeter Range and Backscatter Quality Flags have been set for one or more records.
CS_OFFL_SIR_IOPR_2_20190627T170701_20190627T170736_C001	OCOG Altimeter Range Quality, OCOG Backscatter Quality	The OCOG Altimeter Range and Backscatter Quality Flags have been set for one or more records.
CS_OFFL_SIR_IOPR_2_20190627T172038_20190627T172106_C001	OCOG Altimeter Range Quality, OCOG Backscatter Quality	The OCOG Altimeter Range and Backscatter Quality Flags have been set for one or more records.
CS_OFFL_SIR_IOPR_2_20190627T230834_20190627T230938_C001	Ocean Altimeter Range, SSHA, SWH and Backscatter Quality, OCOG Altimeter Range and Backscatter Quality	The Ocean Altimeter Range, SSHA, SWH and Backscatter Quality Flags and the OCOG Altimeter Range and Backscatter Quality Flags have been set for one or more records.

## L2 Quality Flags (20Hz PLRM)

Currently, there are several common flags raised in the Level 2 products, which are summarised below. The table provides the full list of products flagged.

> **Ocean Altimeter Range, SSHA, SWH and Backscatter PLRM Quality Flags:** These flags are currently set for occasional records over sea ice.

> **OCOG Altimeter Range and Backscatter PLRM Quality Flags:** These flags are currently set for occasional records over continental ice.

**Number of products with errors:** 85

Product	Test Failed	Description
CS_OFFL_SIR_IOPN_2_20190627T002417_20190627T002800_C001	OCOG Altimeter Range Quality PLRM, OCOG Backscatter Quality	The OCOG Range and Backscatter Quality Flags have been set for one or more records.
CS_OFFL_SIR_IOPN_2_20190627T004452_20190627T004601_C001	Ocean Altimeter Range, SSHA, SWH and Backscatter Quality PLRM, OCOG Altimeter Range and Backscatter Quality PLRM	The Ocean Altimeter Range, SSHA, SWH and Backscatter Quality Flags and the OCOG Altimeter Range and Backscatter Quality Flags have been set for one or more records.









CS\_OFFL\_SIR\_IOPR\_2\_20190627T223551\_20190627T223804\_C001

OCOg Altimeter Range Quality PLRM,  
OCOg Backscatter Quality

The OCOg Range and Backscatter Quality Flags have been set for one or more records.

CS\_OFFL\_SIR\_IOPR\_2\_20190627T234850\_20190627T234943\_C001

Ocean Altimeter Range, SSHA, SWH and Backscatter Quality PLRM, OCOg Altimeter Range and Backscatter Quality PLRM

The Ocean Altimeter Range, SSHA, SWH and Backscatter Quality Flags and the OCOg Altimeter Range and Backscatter Quality Flags have been set for one or more records.

## L2 Quality Flags (1 Hz & 1Hz PLRM)

Currently, there are several common flags raised in the Level 2 products, which are summarised below.

> 1Hz and 1Hz Ocean SSHA Quality Flags: These flags are currently set for products over sea ice, which is to be expected.

Number of products with errors: 207

## 5.8 L2 Ocean Retracking Quality Check

### L2 Retracking Flags (20Hz)

CryoSat L2 data includes an ocean retracking quality flag for each 20-Hz measurement record. The bit value of this flag indicates any problems when set.

**Ocean Retracking Quality Flag:** This flag is currently set for products over land and sea ice, but this is to be expected. The number of products with this error flag set is given below.

Number of products with errors: 56

### L2 Retracking Flags (20Hz, PLRM)

CryoSat L2 data includes an ocean retracking quality flag for each 20-Hz PLRM measurement record. The bit value of this flag indicates any problems when set.

**Ocean Retracking Quality Flag (PLRM):** This flag is currently set for products IOPR and IOPN products over sea ice, but this is to be expected.

Number of products with errors: 166

## 6. IOP L2 Pole-to-Pole Data Quality Check

### 6.1 P2P Product Format Check

Each product, retrieved and unpacked from the science server, is checked to ensure it consists of both an XML header file (.HDR) and a NetCDF product file (.nc).

Number of products with errors: 0

### 6.2 P2P Product Header Analysis

For all products, a series of pre-defined checks are performed on the MPH and SPH in order to identify any inconsistencies and/or errors raised by the ground-segment processing chain.

Number of products with errors: 0

### 6.3 P2P Auxiliary Data File Usage Check

Each product is checked for missing Data Set Descriptors with respect to a pre-determined baseline and also to check the validity of Auxiliary Data Files is correct.

Number of products with errors: 0

### 6.4 P2P Auxiliary Correction Error Check

For all products, the auxiliary corrections within the Geophysical Group are checked for the default error value (32767).

Currently, there are some common auxiliary correction errors raised in the Level 2 products which are expected due to surface type. All common flags are summarised in the list below, followed by a table highlighting any additional issues which may arise from this test.

> **ECMWF Meteo Corrections:** Currently the following corrections are not computed over CONTINENTAL ICE: Dry Tropospheric Correction, Wet Tropospheric Correction, Inverse Barometric Correction and the U-Wind and V-Wind components of the ECMWF model wind vector. This is a known anomaly (CRYO-COP-3) and will be resolved in a future IPF update. The affected products are not reported in the table below.

> **Sea State Bias & Sea State Bias PLRM:** The error value is currently set for products over sea ice, but this is to be expected.

> **Mean Sea Surface:** The error value is currently set for products over land and sea ice, but this is to be expected.

> **Mean Dynamic Topography:** The error value is currently set for products over land and sea ice, but this is to be expected.

> **Altimetric Wind Speed Error:** The error value is currently set for products over land and sea ice, but this is to be expected.

Number of products with errors: 29

Product	Test Failed	Description
CS_OFFL_SIR_IOP_2_20190626T235223_20190627T004157_C001	Mean Sea Surface (1), Mean Dynamic Topography (1)	There is an error with the MSS height (solution 1) and the Mean Dynamic Topography height (solution 1)
CS_OFFL_SIR_IOP_2_20190627T004157_20190627T013137_C001	Mean Sea Surface (1), Mean Dynamic Topography (1)	There is an error with the MSS height (solution 1) and the Mean Dynamic Topography height (solution 1)
CS_OFFL_SIR_IOP_2_20190627T013137_20190627T022111_C001	Mean Sea Surface (1), Mean Dynamic Topography (1)	There is an error with the MSS height (solution 1) and the Mean Dynamic Topography height (solution 1)
CS_OFFL_SIR_IOP_2_20190627T022111_20190627T031050_C001	Mean Sea Surface (1), Mean Dynamic Topography (1)	There is an error with the MSS height (solution 1) and the Mean Dynamic Topography height (solution 1)
CS_OFFL_SIR_IOP_2_20190627T040024_20190627T045004_C001	Mean Sea Surface (1), Mean Dynamic Topography (1), Total Geocentric Ocean Tide (GOT)	There is an error with the MSS height (solution 1), the Mean Dynamic Topography (solution 1), the Total Geocentric Ocean Tide (solution 1: GOT) for one or more records
CS_OFFL_SIR_IOP_2_20190627T045004_20190627T053938_C001	Mean Sea Surface (1), Mean Dynamic Topography (1)	There is an error with the MSS height (solution 1) and the Mean Dynamic Topography height (solution 1)
CS_OFFL_SIR_IOP_2_20190627T053938_20190627T062917_C001	Mean Sea Surface (1), Mean Dynamic Topography (1)	There is an error with the MSS height (solution 1) and the Mean Dynamic Topography height (solution 1)
CS_OFFL_SIR_IOP_2_20190627T062917_20190627T071851_C001	Mean Sea Surface (1), Mean Dynamic Topography (1)	There is an error with the MSS height (solution 1) and the Mean Dynamic Topography height (solution 1)
CS_OFFL_SIR_IOP_2_20190627T071851_20190627T080831_C001	Mean Sea Surface (1), Mean Dynamic Topography (1)	There is an error with the MSS height (solution 1) and the Mean Dynamic Topography height (solution 1)
CS_OFFL_SIR_IOP_2_20190627T080831_20190627T085805_C001	Mean Sea Surface (1), Mean Dynamic Topography (1)	There is an error with the MSS height (solution 1) and the Mean Dynamic Topography height (solution 1)
CS_OFFL_SIR_IOP_2_20190627T085805_20190627T094744_C001	Mean Sea Surface (1), Mean Dynamic Topography (1)	There is an error with the MSS height (solution 1) and the Mean Dynamic Topography height (solution 1)

CS_OFFL_SIR_IOP_2__20190627T094744_20190627T103719_C001	Mean Sea Surface (1), Mean Dynamic Topography (1)	There is an error with the MSS height (solution 1) and the Mean Dynamic Topography height (solution 1)
CS_OFFL_SIR_IOP_2__20190627T103719_20190627T112658_C001	Mean Sea Surface (1), Mean Dynamic Topography (1)	There is an error with the MSS height (solution 1) and the Mean Dynamic Topography height (solution 1)
CS_OFFL_SIR_IOP_2__20190627T112658_20190627T121632_C001	Mean Sea Surface (1), Mean Dynamic Topography (1)	There is an error with the MSS height (solution 1) and the Mean Dynamic Topography height (solution 1)
CS_OFFL_SIR_IOP_2__20190627T121632_20190627T130611_C001	Mean Sea Surface (1), Mean Dynamic Topography (1)	There is an error with the MSS height (solution 1) and the Mean Dynamic Topography height (solution 1)
CS_OFFL_SIR_IOP_2__20190627T130611_20190627T135546_C001	Mean Sea Surface (1), Mean Dynamic Topography (1)	There is an error with the MSS height (solution 1) and the Mean Dynamic Topography height (solution 1)
CS_OFFL_SIR_IOP_2__20190627T135546_20190627T144525_C001	Mean Sea Surface (1), Mean Dynamic Topography (1)	There is an error with the MSS height (solution 1) and the Mean Dynamic Topography height (solution 1)
CS_OFFL_SIR_IOP_2__20190627T144525_20190627T153459_C001	Mean Sea Surface (1), Mean Dynamic Topography (1)	There is an error with the MSS height (solution 1) and the Mean Dynamic Topography height (solution 1)
CS_OFFL_SIR_IOP_2__20190627T153459_20190627T162439_C001	Mean Sea Surface (1), Mean Dynamic Topography (1)	There is an error with the MSS height (solution 1) and the Mean Dynamic Topography height (solution 1)
CS_OFFL_SIR_IOP_2__20190627T162439_20190627T171413_C001	Mean Sea Surface (1), Mean Dynamic Topography (1)	There is an error with the MSS height (solution 1) and the Mean Dynamic Topography height (solution 1)
CS_OFFL_SIR_IOP_2__20190627T171413_20190627T180352_C001	Mean Sea Surface (1), Mean Dynamic Topography (1)	There is an error with the MSS height (solution 1) and the Mean Dynamic Topography height (solution 1)
CS_OFFL_SIR_IOP_2__20190627T180352_20190627T185326_C001	Mean Sea Surface (1), Mean Dynamic Topography (1)	There is an error with the MSS height (solution 1) and the Mean Dynamic Topography height (solution 1)
CS_OFFL_SIR_IOP_2__20190627T185326_20190627T194306_C001	Mean Sea Surface (1), Mean Dynamic Topography (1)	There is an error with the MSS height (solution 1) and the Mean Dynamic Topography height (solution 1)
CS_OFFL_SIR_IOP_2__20190627T194306_20190627T203240_C001	Mean Sea Surface (1), Mean Dynamic Topography (1)	There is an error with the MSS height (solution 1) and the Mean Dynamic Topography height (solution 1)
CS_OFFL_SIR_IOP_2__20190627T203240_20190627T212219_C001	Mean Sea Surface (1), Mean Dynamic Topography (1)	There is an error with the MSS height (solution 1) and the Mean Dynamic Topography height (solution 1)
CS_OFFL_SIR_IOP_2__20190627T212219_20190627T221153_C001	Mean Sea Surface (1), Mean Dynamic Topography (1)	There is an error with the MSS height (solution 1) and the Mean Dynamic Topography height (solution 1)
CS_OFFL_SIR_IOP_2__20190627T221153_20190627T230133_C001	Mean Sea Surface (1), Mean Dynamic Topography (1), Total Geocentric Ocean Tide (GOT)	There is an error with the MSS height (solution 1), the Mean Dynamic Topography (solution 1), the Total Geocentric Ocean Tide (solution 1: GOT) for one or more records
CS_OFFL_SIR_IOP_2__20190627T230133_20190627T235107_C001	Mean Sea Surface (1), Mean Dynamic Topography (1)	There is an error with the MSS height (solution 1) and the Mean Dynamic Topography height (solution 1)
CS_OFFL_SIR_IOP_2__20190627T235107_20190628T004046_C001	Mean Sea Surface (1), Mean Dynamic Topography (1)	There is an error with the MSS height (solution 1) and the Mean Dynamic Topography height (solution 1)

## 6.5 P2P Measurement Confidence Data Check

CryoSat P2P data includes a measurement confidence flag for each 20-Hz measurement record. The bit value of this flag indicates any problems when set.

**Number of products with errors:** 2

Product	Test Failed	Description
CS_OFFL_SIR_IOP_2__20190627T112658_20190627T121632_C001	Power scaling error	There is an error in the scaling of the L2 waveform for one or more records
CS_OFFL_SIR_IOP_2__20190627T130611_20190627T135546_C001	Power scaling error	There is an error in the scaling of the L2 waveform for one or more records

## 6.6 P2P Measurement Quality Flag Check

### P2P Quality Flags (20Hz)

CryoSat P2P data includes Quality Flags for each 20 Hz, 20 Hz PLRM and 1 Hz measurement record, copied from the corresponding L2 products.

Since the P2P Quality Flags are copied directly from the L2 Quality Flags, please see Section 5.6 for the full list of products affected.

**Number of products with errors:** 28

### P2P Quality Flags (20Hz PLRM)

Since the P2P Quality Flags are copied directly from the L2 Quality Flags, please see Section 5.6 for the full list of products affected.

**Number of products with errors:** 29

### P2P Quality Flags (1 Hz & 1Hz PLRM)

Since the P2P Quality Flags are copied directly from the L2 Quality Flags, please see Section 5.6 for the full list of products affected.

**Number of products with errors:** 29

## 6.8 P2P Ocean Retracking Quality Check

### P2P Retracking Flags (20Hz)

CryoSat P2P data includes an ocean retracking quality flag (field 19) for each 20-Hz measurement record. The bit value of this flag indicates any problems when set.

**Ocean Retracking Quality Flag (PLRM):** This flag is currently set for products IOPR and IOPN products over sea ice, but this is to be expected.

**Number of products with errors:** 23

### P2P Retracking Flags PLRM

CryoSat L2 data includes an ocean retracking quality flag for each 20-Hz PLRM measurement record. The bit value of this flag indicates any problems when set.

**Ocean Retracking Quality Flag (PLRM):** This flag is currently set for products IOPR and IOPN products over sea ice, but this is to be expected.

**Number of products with errors:** 29