

1. Overview

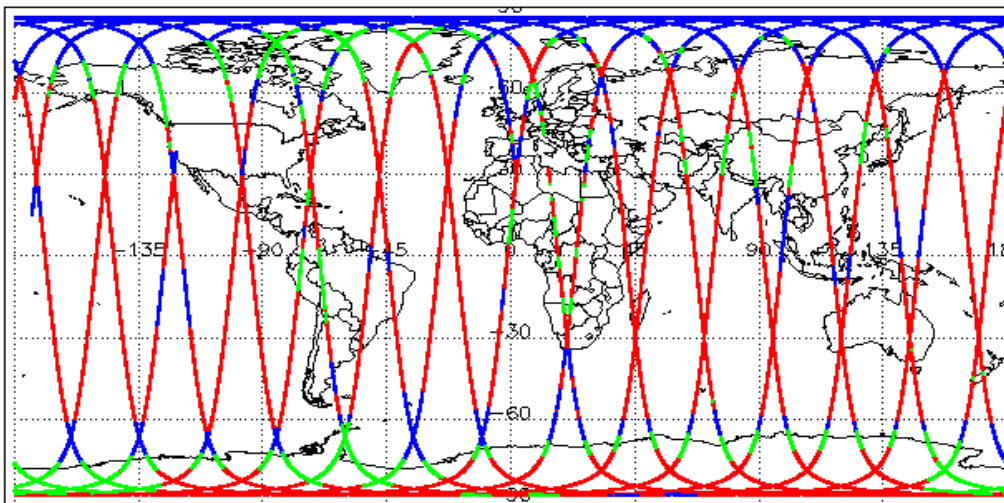
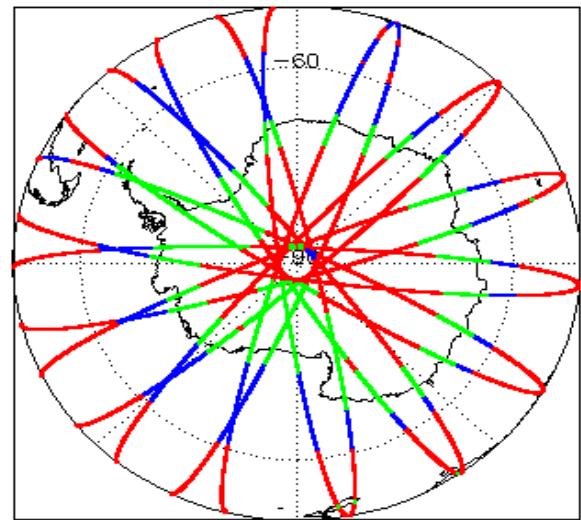
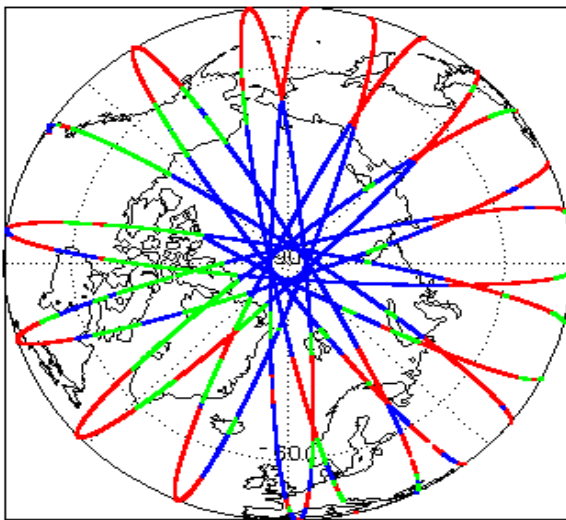
Report Production:	19-Jul-2018
Processor Used:	CryoSat Ocean Processor
Data Used:	Intermediate Ocean Products (IOP) L1B, L2 & P2P Science Data

Check	L1 & L2	P2P
Server check: science-pds.cryosat.esa.int	Nominal	Nominal
Server check: calval-pds.cryosat.esa.int	Nominal	Nominal
Product Software Check	Nominal	Nominal
Product Format Check	Nominal	Nominal
Product Header Analysis	Nominal	Nominal
Auxiliary Data File Usage Check	Nominal	Nominal
Auxiliary Correction Error Check	Nominal	Nominal
Measurement Confidence Data Check	See Section 4.5, 4.6 and 5.5	See Section 6.5
Range, SWH & Backscatter Measurement Check	See Section 5.6, 5.7	See Section 6.6, 6.7
Ocean Retracking Quality Check	See Section 5.8	See Section 6.8

Mission / Instrument News

16-Jul-2018	None
17-Jul-2018	None
18-Jul-2018	Nothing planned

2. Global Coverage



3. Instrument Configuration

The SIRAL instrument configuration for the day of acquisition is provided below.

SIRAL instrument(s) in use:	SIRAL - A
------------------------------------	-----------

4. IOP Level 1B Data Quality Check

4.1 L1B Product Format Check

Each product, retrieved and unpacked from the science server, is checked to ensure it consists of both an XML header file (.HDR) and a binary product file (.DBL).

Number of products with errors: 0

4.2 L1B Product Header Analysis

For all products, a series of pre-defined checks are performed on the MPH and SPH in order to identify any inconsistencies and/or errors raised by the ground-segment processing chain.

Number of products with errors: 0

4.3 L1B Auxiliary Data File Usage Check

Each product is checked for missing Data Set Descriptors with respect to a pre-determined baseline and also to check the validity of Auxiliary Data Files is correct.

Number of products with errors: 0

4.4 L1B Auxiliary Correction Error Check

CryoSat L1B data includes a correction error flag for each measurement record. The bit value of this flag indicates any problems when set.

Number of products with errors: 0

4.5 L1B Measurement Confidence Data Check

CryoSat L1B data includes a measurement confidence flag for each measurement record. The bit value of this flag indicates any problems when set.

Attitude Correction Missing: This flag is currently set in error for IOPR products due to a configuration issue. This is being investigated and will be updated in the next SW update.

Number of products with errors: 3

Product	Test Failed	Description
CS_OFFL_SIR_IOPM1B_20180717T000325_20180717T000345_C001	Power scaling error	There is an error in the scaling of the L1B waveform for one or more records
CS_OFFL_SIR_IOPM1B_20180717T181539_20180717T182216_C001	Power scaling error	There is an error in the scaling of the L1B waveform for one or more records
CS_OFFL_SIR_IOPM1B_20180717T195513_20180717T195841_C001	Power scaling error	There is an error in the scaling of the L1B waveform for one or more records

4.6 L1B Waveform Group Data Check

CryoSat L1B data includes a waveform data flag for each measurement record. The bit value of this flag indicates any problems when set.

Loss of Echo Flag: This flag is currently set for products over land, but this is to be expected.

Number of products with errors: 20

Product	Test Failed	Description
CS_OFFL_SIR_IOPM1B_20180717T142752_20180717T144438_C001	Loss of Echo	The tracking echo is missing for one or more records
CS_OFFL_SIR_IOPM1B_20180717T170809_20180717T171031_C001	Loss of Echo	The tracking echo is missing for one or more records
CS_OFFL_SIR_IOPN1B_20180717T015242_20180717T015336_C001	Loss of Echo	The tracking echo is missing for one or more records
CS_OFFL_SIR_IOPN1B_20180717T032743_20180717T033130_C001	Loss of Echo	The tracking echo is missing for one or more records
CS_OFFL_SIR_IOPN1B_20180717T033135_20180717T033311_C001	Loss of Echo	The tracking echo is missing for one or more records
CS_OFFL_SIR_IOPN1B_20180717T050757_20180717T050909_C001	Loss of Echo	The tracking echo is missing for one or more records
CS_OFFL_SIR_IOPN1B_20180717T050912_20180717T051011_C001	Loss of Echo	The tracking echo is missing for one or more records
CS_OFFL_SIR_IOPN1B_20180717T051022_20180717T051112_C001	Loss of Echo	The tracking echo is missing for one or more records
CS_OFFL_SIR_IOPN1B_20180717T051115_20180717T051159_C001	Loss of Echo	The tracking echo is missing for one or more records
CS_OFFL_SIR_IOPN1B_20180717T100310_20180717T100435_C001	Loss of Echo	The tracking echo is missing for one or more records
CS_OFFL_SIR_IOPN1B_20180717T123502_20180717T123617_C001	Loss of Echo	The tracking echo is missing for one or more records
CS_OFFL_SIR_IOPN1B_20180717T151056_20180717T151132_C001	Loss of Echo	The tracking echo is missing for one or more records
CS_OFFL_SIR_IOPN1B_20180717T151529_20180717T151750_C001	Loss of Echo	The tracking echo is missing for one or more records
CS_OFFL_SIR_IOPN1B_20180717T182932_20180717T183422_C001	Loss of Echo	The tracking echo is missing for one or more records
CS_OFFL_SIR_IOPN1B_20180717T231652_20180717T231819_C001	Loss of Echo	The tracking echo is missing for one or more records
CS_OFFL_SIR_IOPR1B_20180717T000135_20180717T000249_C001	Loss of Echo	The tracking echo is missing for one or more records
CS_OFFL_SIR_IOPR1B_20180717T050442_20180717T050648_C001	Loss of Echo	The tracking echo is missing for one or more records
CS_OFFL_SIR_IOPR1B_20180717T102655_20180717T102754_C001	Loss of Echo	The tracking echo is missing for one or more records
CS_OFFL_SIR_IOPR1B_20180717T123108_20180717T123502_C001	Loss of Echo	The tracking echo is missing for one or more records
CS_OFFL_SIR_IOPR1B_20180717T165629_20180717T165733_C001	Loss of Echo	The tracking echo is missing for one or more records

5. IOP Level 2 Data Quality Check

5.1 L2 Product Format Check

Each product, retrieved and unpacked from the science server, is checked to ensure it consists of both an XML header file (.HDR) and a binary product file (.DBL).

Number of products with errors: 0

5.2 L2 Product Header Analysis

For all products, a series of pre-defined checks are performed on the MPH and SPH in order to identify any inconsistencies and/or errors raised by the ground-segment processing chain.

Number of products with errors: 0

5.3 L2 Auxiliary Data File Usage Check

Each product is checked for missing Data Set Descriptors with respect to a pre-determined baseline and also to check the validity of Auxiliary Data Files is correct.

Number of products with errors: 0

5.4 L2 Auxiliary Correction Error Check

For all products, the auxiliary corrections within the Geophysical Group are checked for the default error value (32767).

Number of products with errors: 0

5.5 L2 Measurement Confidence Data Check

CryoSat L2 data includes a measurement confidence flag for each 20-Hz measurement record. The bit value of this flag indicates any problems when set.

Number of products with errors: 3

Product	Test Failed	Description
CS_OFFL_SIR_IOPM_2_20180717T000325_20180717T000345_C001	Power scaling error	There is an error in the scaling of the L2 waveform for one or more records
CS_OFFL_SIR_IOPM_2_20180717T181539_20180717T182216_C001	Power scaling error	There is an error in the scaling of the L2 waveform for one or more records
CS_OFFL_SIR_IOPM_2_20180717T195513_20180717T195841_C001	Power scaling error	There is an error in the scaling of the L2 waveform for one or more records

5.6 L2 Range Measurement Check

CryoSat L2 data includes an Ocean and Ice Range Averaging Status flag for each measurement record. The bit value of this flag indicates any problems when set.

Currently, there are two common status flags raised in the Level 2 products which are expected due to surface type. All common flags are summarised in the list below, followed by a table highlighting any additional issues which may arise from this test.

Ocean Range Averaging Status Flag: This flag is currently set for products over land and sea ice, but this is to be expected.

Ice Range Averaging Status Flag: This flag is currently set for products over land, but this is to be expected.

Number of products with errors: 75

Product	Test Failed	Description
CS_OFFL_SIR_IOPM_2_20180717T001055_20180717T001140_C001	Ocean Range Averaging Status	The Ocean Range Averaging Status Flag has been set for one or more records.
CS_OFFL_SIR_IOPM_2_20180717T002241_20180717T005321_C001	Ocean Range Averaging Status	The Ocean Range Averaging Status Flag has been set for one or more records.
CS_OFFL_SIR_IOPM_2_20180717T005327_20180717T005758_C001	Ocean Range Averaging Status	The Ocean Range Averaging Status Flag has been set for one or more records.
CS_OFFL_SIR_IOPM_2_20180717T010359_20180717T010605_C001	Ice Range Averaging Status	The Ice Range Averaging Status Flag has been set for one or more records.
CS_OFFL_SIR_IOPM_2_20180717T011512_20180717T014835_C001	Ocean Range Averaging Status	The Ocean Range Averaging Status Flag has been set for one or more records.
CS_OFFL_SIR_IOPM_2_20180717T014835_20180717T014910_C001	Ocean Range Averaging Status	The Ocean Range Averaging Status Flag has been set for one or more records.
CS_OFFL_SIR_IOPM_2_20180717T020124_20180717T021539_C001	Ocean Range Averaging Status	The Ocean Range Averaging Status Flag has been set for one or more records.
CS_OFFL_SIR_IOPM_2_20180717T022019_20180717T022206_C001	Ocean Range Averaging Status	The Ocean Range Averaging Status Flag has been set for one or more records.
CS_OFFL_SIR_IOPM_2_20180717T022239_20180717T023713_C001	Ocean Range Averaging Status	The Ocean Range Averaging Status Flag has been set for one or more records.
CS_OFFL_SIR_IOPM_2_20180717T023942_20180717T024503_C001	Ice Range Averaging Status	The Ice Range Averaging Status Flag has been set for one or more records.
CS_OFFL_SIR_IOPM_2_20180717T025616_20180717T030839_C001	Ocean Range Averaging Status	The Ocean Range Averaging Status Flag has been set for one or more records.
CS_OFFL_SIR_IOPM_2_20180717T031028_20180717T032743_C001	Ocean Range Averaging Status	The Ocean Range Averaging Status Flag has been set for one or more records.
CS_OFFL_SIR_IOPM_2_20180717T035009_20180717T035938_C001	Ocean Range Averaging Status	The Ocean Range Averaging Status Flag has been set for one or more records.
CS_OFFL_SIR_IOPM_2_20180717T040141_20180717T041612_C001	Ocean Range Averaging Status	The Ocean Range Averaging Status Flag has been set for one or more records.
CS_OFFL_SIR_IOPM_2_20180717T041908_20180717T042403_C001	Ice Range Averaging Status	The Ice Range Averaging Status Flag has been set for one or more records.
CS_OFFL_SIR_IOPM_2_20180717T042439_20180717T042556_C001	Ice Range Averaging Status	The Ice Range Averaging Status Flag has been set for one or more records.
CS_OFFL_SIR_IOPM_2_20180717T043306_20180717T043529_C001	Ocean Range Averaging Status	The Ocean Range Averaging Status Flag has been set for one or more records.
CS_OFFL_SIR_IOPM_2_20180717T045007_20180717T050304_C001	Ocean Range Averaging Status	The Ocean Range Averaging Status Flag has been set for one or more records.
CS_OFFL_SIR_IOPM_2_20180717T054007_20180717T055508_C001	Ocean Range Averaging Status	The Ocean Range Averaging Status Flag has been set for one or more records.
CS_OFFL_SIR_IOPM_2_20180717T055849_20180717T060331_C001	Ice Range Averaging Status	The Ice Range Averaging Status Flag has been set for one or more records.
CS_OFFL_SIR_IOPM_2_20180717T061054_20180717T063658_C001	Ocean Range Averaging Status	The Ocean Range Averaging Status Flag has been set for one or more records.
CS_OFFL_SIR_IOPM_2_20180717T070935_20180717T073417_C001	Ocean Range Averaging Status	The Ocean Range Averaging Status Flag has been set for one or more records.
CS_OFFL_SIR_IOPM_2_20180717T073830_20180717T074231_C001	Ice Range Averaging Status	The Ice Range Averaging Status Flag has been set for one or more records.
CS_OFFL_SIR_IOPM_2_20180717T074251_20180717T074616_C001	Ice Range Averaging Status	The Ice Range Averaging Status Flag has been set for one or more records.
CS_OFFL_SIR_IOPM_2_20180717T074948_20180717T080047_C001	Ocean Range Averaging Status	The Ocean Range Averaging Status Flag has been set for one or more records.
CS_OFFL_SIR_IOPM_2_20180717T080620_20180717T081614_C001	Ocean Range Averaging Status	The Ocean Range Averaging Status Flag has been set for one or more records.
CS_OFFL_SIR_IOPM_2_20180717T084758_20180717T085408_C001	Ocean Range Averaging Status	The Ocean Range Averaging Status Flag has been set for one or more records.
CS_OFFL_SIR_IOPM_2_20180717T085410_20180717T091351_C001	Ocean Range Averaging Status	The Ocean Range Averaging Status Flag has been set for one or more records.
CS_OFFL_SIR_IOPM_2_20180717T091702_20180717T092144_C001	Ice Range Averaging Status	The Ice Range Averaging Status Flag has been set for one or more records.
CS_OFFL_SIR_IOPM_2_20180717T093005_20180717T100310_C001	Ocean Range Averaging Status	The Ocean Range Averaging Status Flag has been set for one or more records.
CS_OFFL_SIR_IOPM_2_20180717T101532_20180717T101826_C001	Ocean Range Averaging Status	The Ocean Range Averaging Status Flag has been set for one or more records.
CS_OFFL_SIR_IOPM_2_20180717T104735_20180717T104956_C001	Ocean Range Averaging Status	The Ocean Range Averaging Status Flag has been set for one or more records.
CS_OFFL_SIR_IOPM_2_20180717T105648_20180717T110211_C001	Ice Range Averaging Status	The Ice Range Averaging Status Flag has been set for one or more records.
CS_OFFL_SIR_IOPM_2_20180717T110915_20180717T113019_C001	Ocean Range Averaging Status	The Ocean Range Averaging Status Flag has been set for one or more records.
CS_OFFL_SIR_IOPM_2_20180717T113305_20180717T114436_C001	Ocean Range Averaging Status	The Ocean Range Averaging Status Flag has been set for one or more records.
CS_OFFL_SIR_IOPM_2_20180717T115419_20180717T115816_C001	Ocean Range Averaging Status	The Ocean Range Averaging Status Flag has been set for one or more records.
CS_OFFL_SIR_IOPM_2_20180717T121420_20180717T121910_C001	Ocean Range Averaging Status	The Ocean Range Averaging Status Flag has been set for one or more records.
CS_OFFL_SIR_IOPM_2_20180717T122058_20180717T123108_C001	Ocean Range Averaging Status	The Ocean Range Averaging Status Flag has been set for one or more records.
CS_OFFL_SIR_IOPM_2_20180717T123617_20180717T124110_C001	Ice Range Averaging Status	The Ice Range Averaging Status Flag has been set for one or more records.
CS_OFFL_SIR_IOPM_2_20180717T124821_20180717T125329_C001	Ocean Range Averaging Status	The Ocean Range Averaging Status Flag has been set for one or more records.
CS_OFFL_SIR_IOPM_2_20180717T125339_20180717T132430_C001	Ocean Range Averaging Status	The Ocean Range Averaging Status Flag has been set for one or more records.

CS_OFFL_SIR_IOPM_2_20180717T134046_20180717T140847_C001	Ocean Range Averaging Status	The Ocean Range Averaging Status Flag has been set for one or more records.
CS_OFFL_SIR_IOPM_2_20180717T142752_20180717T144438_C001	Ocean Range Averaging Status	The Ocean Range Averaging Status Flag has been set for one or more records.
CS_OFFL_SIR_IOPM_2_20180717T144919_20180717T145644_C001	Ocean Range Averaging Status	The Ocean Range Averaging Status Flag has been set for one or more records.
CS_OFFL_SIR_IOPM_2_20180717T151217_20180717T151528_C001	Ice Range Averaging Status	The Ice Range Averaging Status Flag has been set for one or more records.
CS_OFFL_SIR_IOPM_2_20180717T151750_20180717T153318_C001	Ocean Range Averaging Status	The Ocean Range Averaging Status Flag has been set for one or more records.
CS_OFFL_SIR_IOPM_2_20180717T153532_20180717T155019_C001	Ocean Range Averaging Status	The Ocean Range Averaging Status Flag has been set for one or more records.
CS_OFFL_SIR_IOPM_2_20180717T160658_20180717T162107_C001	Ocean Range Averaging Status	The Ocean Range Averaging Status Flag has been set for one or more records.
CS_OFFL_SIR_IOPM_2_20180717T162424_20180717T163840_C001	Ocean Range Averaging Status	The Ocean Range Averaging Status Flag has been set for one or more records.
CS_OFFL_SIR_IOPM_2_20180717T165733_20180717T170646_C001	Ocean Range Averaging Status	The Ocean Range Averaging Status Flag has been set for one or more records.
CS_OFFL_SIR_IOPM_2_20180717T170808_20180717T171031_C001	Ocean Range Averaging Status	The Ocean Range Averaging Status Flag has been set for one or more records.
CS_OFFL_SIR_IOPM_2_20180717T171649_20180717T173055_C001	Ocean Range Averaging Status	The Ocean Range Averaging Status Flag has been set for one or more records.
CS_OFFL_SIR_IOPM_2_20180717T173501_20180717T174332_C001	Ice Range Averaging Status	The Ice Range Averaging Status Flag has been set for one or more records.
CS_OFFL_SIR_IOPM_2_20180717T174650_20180717T180835_C001	Ocean Range Averaging Status	The Ocean Range Averaging Status Flag has been set for one or more records.
CS_OFFL_SIR_IOPM_2_20180717T184412_20180717T191032_C001	Ocean Range Averaging Status	The Ocean Range Averaging Status Flag has been set for one or more records.
CS_OFFL_SIR_IOPM_2_20180717T191408_20180717T191601_C001	Ice Range Averaging Status	The Ice Range Averaging Status Flag has been set for one or more records.
CS_OFFL_SIR_IOPM_2_20180717T191655_20180717T192139_C001	Ice Range Averaging Status	The Ice Range Averaging Status Flag has been set for one or more records.
CS_OFFL_SIR_IOPM_2_20180717T192746_20180717T195053_C001	Ocean Range Averaging Status	The Ocean Range Averaging Status Flag has been set for one or more records.
CS_OFFL_SIR_IOPM_2_20180717T195841_20180717T200140_C001	Ocean Range Averaging Status	The Ocean Range Averaging Status Flag has been set for one or more records.
CS_OFFL_SIR_IOPM_2_20180717T202318_20180717T203313_C001	Ocean Range Averaging Status	The Ocean Range Averaging Status Flag has been set for one or more records.
CS_OFFL_SIR_IOPM_2_20180717T203851_20180717T204844_C001	Ocean Range Averaging Status	The Ocean Range Averaging Status Flag has been set for one or more records.
CS_OFFL_SIR_IOPM_2_20180717T205614_20180717T210209_C001	Ice Range Averaging Status	The Ice Range Averaging Status Flag has been set for one or more records.
CS_OFFL_SIR_IOPM_2_20180717T210459_20180717T213240_C001	Ocean Range Averaging Status	The Ocean Range Averaging Status Flag has been set for one or more records.
CS_OFFL_SIR_IOPM_2_20180717T214058_20180717T214233_C001	Ocean Range Averaging Status	The Ocean Range Averaging Status Flag has been set for one or more records.
CS_OFFL_SIR_IOPM_2_20180717T215450_20180717T222754_C001	Ocean Range Averaging Status	The Ocean Range Averaging Status Flag has been set for one or more records.
CS_OFFL_SIR_IOPM_2_20180717T223521_20180717T224040_C001	Ice Range Averaging Status	The Ice Range Averaging Status Flag has been set for one or more records.
CS_OFFL_SIR_IOPM_2_20180717T224718_20180717T224840_C001	Ocean Range Averaging Status	The Ocean Range Averaging Status Flag has been set for one or more records.
CS_OFFL_SIR_IOPM_2_20180717T231819_20180717T232213_C001	Ocean Range Averaging Status	The Ocean Range Averaging Status Flag has been set for one or more records.
CS_OFFL_SIR_IOPM_2_20180717T233238_20180717T233333_C001	Ocean Range Averaging Status	The Ocean Range Averaging Status Flag has been set for one or more records.
CS_OFFL_SIR_IOPM_2_20180717T233359_20180717T234322_C001	Ocean Range Averaging Status	The Ocean Range Averaging Status Flag has been set for one or more records.
CS_OFFL_SIR_IOPM_2_20180717T074245_20180717T074250_C001	Ice Range Averaging Status	The Ice Range Averaging Status Flag has been set for one or more records.
CS_OFFL_SIR_IOPM_2_20180717T151529_20180717T151750_C001	Ocean Range Averaging Status	The Ocean Range Averaging Status Flag has been set for one or more records.
CS_OFFL_SIR_IOPR_2_20180717T001434_20180717T001742_C001	Ocean Range Averaging Status	The Ocean Range Averaging Status Flag has been set for one or more records.
CS_OFFL_SIR_IOPR_2_20180717T080047_20180717T080620_C001	Ocean Range Averaging Status	The Ocean Range Averaging Status Flag has been set for one or more records.
CS_OFFL_SIR_IOPR_2_20180717T204845_20180717T205216_C001	Ocean Range Averaging Status	The Ocean Range Averaging Status Flag has been set for one or more records.

5.7 L2 SWH and Backscatter Measurement Check

CryoSat L2 data includes a SWH Averaging Status flag and an Ocean and Ice Backscatter Averaging Status flag for each measurement record. The bit value of this flag indicates any problems when set.

Currently, there are three common status flags raised in the Level 2 products which are expected due to surface type. All common flags are summarised in the list below, followed by a table highlighting any additional issues which may arise from this test.

SWH Averaging Status Flag: This flag is currently set for products over land and sea ice, but this is to be expected.

Ocean Backscatter Averaging Status Flag: This flag is currently set for products over land and sea ice, but this is to be expected.

Ice Backscatter Averaging Status Flag: This flag is currently set for products over land, but this is to be expected.

Number of products with errors: 74

Product	Test Failed	Description
CS_OFFL_SIR_IOPM_2_20180717T001055_20180717T001140_C001	SWH Averaging Status, Ocean Backscatter Averaging Status	The SWH and Ocean Averaging Status Flags have been set for one or more records.
CS_OFFL_SIR_IOPM_2_20180717T002241_20180717T005321_C001	SWH Averaging Status, Ocean Backscatter Averaging Status	The SWH and Ocean Averaging Status Flags have been set for one or more records.
CS_OFFL_SIR_IOPM_2_20180717T005327_20180717T005758_C001	SWH Averaging Status, Ocean Backscatter Averaging Status	The SWH and Ocean Averaging Status Flags have been set for one or more records.
CS_OFFL_SIR_IOPM_2_20180717T010611_20180717T011026_C001	Ice Backscatter Averaging Status	The Ice Backscatter Averaging Status Flag has been set for one or more records.
CS_OFFL_SIR_IOPM_2_20180717T011512_20180717T014835_C001	SWH Averaging Status, Ocean Backscatter Averaging Status	The SWH and Ocean Averaging Status Flags have been set for one or more records.
CS_OFFL_SIR_IOPM_2_20180717T014835_20180717T014910_C001	SWH Averaging Status, Ocean Backscatter Averaging Status	The SWH and Ocean Averaging Status Flags have been set for one or more records.
CS_OFFL_SIR_IOPM_2_20180717T020124_20180717T021539_C001	SWH Averaging Status, Ocean Backscatter Averaging Status	The SWH and Ocean Averaging Status Flags have been set for one or more records.
CS_OFFL_SIR_IOPM_2_20180717T022019_20180717T022206_C001	SWH Averaging Status, Ocean Backscatter Averaging Status	The SWH and Ocean Averaging Status Flags have been set for one or more records.
CS_OFFL_SIR_IOPM_2_20180717T022239_20180717T023713_C001	SWH Averaging Status, Ocean Backscatter Averaging Status	The SWH and Ocean Averaging Status Flags have been set for one or more records.

CS_OFFL_SIR_IOPM_2_20180717T203851_20180717T204844_C001	SWH Averaging Status, Ocean Backscatter Averaging Status	The SWH and Ocean Averaging Status Flags have been set for one or more records.
CS_OFFL_SIR_IOPM_2_20180717T210459_20180717T213240_C001	SWH Averaging Status, Ocean Backscatter Averaging Status	The SWH and Ocean Averaging Status Flags have been set for one or more records.
CS_OFFL_SIR_IOPM_2_20180717T214058_20180717T214233_C001	SWH Averaging Status, Ocean Backscatter Averaging Status	The SWH and Ocean Averaging Status Flags have been set for one or more records.
CS_OFFL_SIR_IOPM_2_20180717T215450_20180717T222754_C001	SWH Averaging Status, Ocean Backscatter Averaging Status	The SWH and Ocean Averaging Status Flags have been set for one or more records.
CS_OFFL_SIR_IOPM_2_20180717T223521_20180717T224040_C001	Ice Backscatter Averaging Status	The Ice Backscatter Averaging Status Flag has been set for one or more records.
CS_OFFL_SIR_IOPM_2_20180717T224718_20180717T224840_C001	SWH Averaging Status, Ocean Backscatter Averaging Status	The SWH and Ocean Averaging Status Flags have been set for one or more records.
CS_OFFL_SIR_IOPM_2_20180717T231819_20180717T232213_C001	SWH Averaging Status, Ocean Backscatter Averaging Status	The SWH and Ocean Averaging Status Flags have been set for one or more records.
CS_OFFL_SIR_IOPM_2_20180717T233238_20180717T233333_C001	SWH Averaging Status, Ocean Backscatter Averaging Status	The SWH and Ocean Averaging Status Flags have been set for one or more records.
CS_OFFL_SIR_IOPM_2_20180717T233359_20180717T234322_C001	SWH Averaging Status, Ocean Backscatter Averaging Status	The SWH and Ocean Averaging Status Flags have been set for one or more records.
CS_OFFL_SIR_IOPN_2_20180717T074245_20180717T074250_C001	Ice Backscatter Averaging Status	The Ice Backscatter Averaging Status Flag has been set for one or more records.
CS_OFFL_SIR_IOPN_2_20180717T151529_20180717T151750_C001	SWH Averaging Status, Ocean Backscatter Averaging Status	The SWH and Ocean Averaging Status Flags have been set for one or more records.
CS_OFFL_SIR_IOPR_2_20180717T001434_20180717T001742_C001	SWH Averaging Status, Ocean Backscatter Averaging Status	The SWH and Ocean Averaging Status Flags have been set for one or more records.
CS_OFFL_SIR_IOPR_2_20180717T080047_20180717T080620_C001	SWH Averaging Status, Ocean Backscatter Averaging Status	The SWH and Ocean Averaging Status Flags have been set for one or more records.
CS_OFFL_SIR_IOPR_2_20180717T204845_20180717T205216_C001	SWH Averaging Status, Ocean Backscatter Averaging Status	The SWH and Ocean Averaging Status Flags have been set for one or more records.

5.8 L2 Ocean Retracking Quality Check

CryoSat L2 data includes an ocean retracking quality flag for each 20-Hz measurement record. The bit value of this flag indicates any problems when set.

Ocean Retracking Quality Flag: This flag is currently set for products over land and sea ice, but this is to be expected. The number of products with this error flag set is given below.

Number of products with errors: 65

6. IOP L2 Pole-to-Pole Data Quality Check

6.1 P2P Product Format Check

Each product, retrieved and unpacked from the science server, is checked to ensure it consists of both an XML header file (.HDR) and a NetCDF product file (.nc).

Number of products with errors: 0

6.2 P2P Product Header Analysis

For all products, a series of pre-defined checks are performed on the MPH and SPH in order to identify any inconsistencies and/or errors raised by the ground-segment processing chain.

Number of products with errors: 0

6.3 P2P Auxiliary Data File Usage Check

Each product is checked for missing Data Set Descriptors with respect to a pre-determined baseline and also to check the validity of Auxiliary Data Files is correct.

Number of products with errors: 0

6.4 P2P Auxiliary Correction Error Check

For all products, the auxiliary corrections within the Geophysical Group are checked for the default error value (32767).

Number of products with errors: 0

6.5 P2P Measurement Confidence Data Check

CryoSat P2P data includes a measurement confidence flag for each 20-Hz measurement record. The bit value of this flag indicates any problems when set.

Number of products with errors: 3

Product	Test Failed	Description
CS_OFFL_SIR_IOP_2_20180716T232646_20180717T001622_C003	Power scaling error	There is an error in the scaling of the L2 waveform for one or more records
CS_OFFL_SIR_IOP_2_20180717T173815_20180717T182751_C001	Power scaling error	There is an error in the scaling of the L2 waveform for one or more records
CS_OFFL_SIR_IOP_2_20180717T191729_20180717T200705_C001	Power scaling error	There is an error in the scaling of the L2 waveform for one or more records

6.6 P2P Range Measurement Check

CryoSat P2P data includes an Ocean and Ice Range Averaging Status flag for each measurement record. The bit value of this flag indicates any problems when set.

Currently, there are two common status flags raised in the P2P products which are expected due to surface type. All common flags are summarised in the list below, followed by a table highlighting any additional issues which may arise from this test.

Ocean Range Averaging Status Flag: This flag is currently set for products over land and sea ice, but this is to be expected.

Ice Range Averaging Status Flag: This flag is currently set for products over land, but this is to be expected.

Number of products with errors: 28

Product	Test Failed	Description
CS_OFFL_SIR_IOP_2_20180717T001622_20180717T010559_C001	Ocean Range Averaging Status	The Ocean Range Averaging Status Flag has been set for one or more records.
CS_OFFL_SIR_IOP_2_20180717T010559_20180717T015536_C001	Ocean Range Averaging Status, Ice Range Averaging Status	The Ocean and Ice Range Averaging Status Flags have been set for one or more records.
CS_OFFL_SIR_IOP_2_20180717T015536_20180717T024513_C001	Ocean Range Averaging Status, Ice Range Averaging Status	The Ocean and Ice Range Averaging Status Flags have been set for one or more records.
CS_OFFL_SIR_IOP_2_20180717T024513_20180717T033449_C001	Ocean Range Averaging Status	The Ocean Range Averaging Status Flag has been set for one or more records.
CS_OFFL_SIR_IOP_2_20180717T033449_20180717T042426_C001	Ocean Range Averaging Status, Ice Range Averaging Status	The Ocean and Ice Range Averaging Status Flags have been set for one or more records.
CS_OFFL_SIR_IOP_2_20180717T042426_20180717T051403_C001	Ocean Range Averaging Status, Ice Range Averaging Status	The Ocean and Ice Range Averaging Status Flags have been set for one or more records.
CS_OFFL_SIR_IOP_2_20180717T051403_20180717T060340_C001	Ocean Range Averaging Status, Ice Range Averaging Status	The Ocean and Ice Range Averaging Status Flags have been set for one or more records.

CS_OFFL_SIR_IOP_2__20180717T060340_20180717T065316_C001	Ocean Range Averaging Status, Ice Range Averaging Status	The Ocean and Ice Range Averaging Status Flags have been set for one or more records.
CS_OFFL_SIR_IOP_2__20180717T065316_20180717T074254_C001	Ocean Range Averaging Status, Ice Range Averaging Status	The Ocean and Ice Range Averaging Status Flags have been set for one or more records.
CS_OFFL_SIR_IOP_2__20180717T074254_20180717T083230_C001	Ocean Range Averaging Status, Ice Range Averaging Status	The Ocean and Ice Range Averaging Status Flags have been set for one or more records.
CS_OFFL_SIR_IOP_2__20180717T083230_20180717T092207_C001	Ocean Range Averaging Status, Ice Range Averaging Status	The Ocean and Ice Range Averaging Status Flags have been set for one or more records.
CS_OFFL_SIR_IOP_2__20180717T092207_20180717T101144_C001	Ocean Range Averaging Status	The Ocean Range Averaging Status Flag has been set for one or more records.
CS_OFFL_SIR_IOP_2__20180717T101144_20180717T110121_C001	Ocean Range Averaging Status, Ice Range Averaging Status	The Ocean and Ice Range Averaging Status Flags have been set for one or more records.
CS_OFFL_SIR_IOP_2__20180717T110121_20180717T115057_C001	Ocean Range Averaging Status	The Ocean Range Averaging Status Flag has been set for one or more records.
CS_OFFL_SIR_IOP_2__20180717T115057_20180717T124034_C001	Ocean Range Averaging Status, Ice Range Averaging Status	The Ocean and Ice Range Averaging Status Flags have been set for one or more records.
CS_OFFL_SIR_IOP_2__20180717T124034_20180717T133011_C001	Ocean Range Averaging Status, Ice Range Averaging Status	The Ocean and Ice Range Averaging Status Flags have been set for one or more records.
CS_OFFL_SIR_IOP_2__20180717T133011_20180717T141948_C001	Ocean Range Averaging Status	The Ocean Range Averaging Status Flag has been set for one or more records.
CS_OFFL_SIR_IOP_2__20180717T141948_20180717T150924_C001	Ocean Range Averaging Status	The Ocean Range Averaging Status Flag has been set for one or more records.
CS_OFFL_SIR_IOP_2__20180717T150924_20180717T155902_C001	Ocean Range Averaging Status, Ice Range Averaging Status	The Ocean and Ice Range Averaging Status Flags have been set for one or more records.
CS_OFFL_SIR_IOP_2__20180717T155902_20180717T164838_C001	Ocean Range Averaging Status, Ice Range Averaging Status	The Ocean and Ice Range Averaging Status Flags have been set for one or more records.
CS_OFFL_SIR_IOP_2__20180717T164838_20180717T173815_C001	Ocean Range Averaging Status, Ice Range Averaging Status	The Ocean and Ice Range Averaging Status Flags have been set for one or more records.
CS_OFFL_SIR_IOP_2__20180717T173815_20180717T182751_C001	Ocean Range Averaging Status, Ice Range Averaging Status	The Ocean and Ice Range Averaging Status Flags have been set for one or more records.
CS_OFFL_SIR_IOP_2__20180717T182751_20180717T191729_C001	Ocean Range Averaging Status, Ice Range Averaging Status	The Ocean and Ice Range Averaging Status Flags have been set for one or more records.
CS_OFFL_SIR_IOP_2__20180717T191729_20180717T200705_C001	Ocean Range Averaging Status, Ice Range Averaging Status	The Ocean and Ice Range Averaging Status Flags have been set for one or more records.
CS_OFFL_SIR_IOP_2__20180717T200705_20180717T205643_C001	Ocean Range Averaging Status, Ice Range Averaging Status	The Ocean and Ice Range Averaging Status Flags have been set for one or more records.
CS_OFFL_SIR_IOP_2__20180717T205643_20180717T214619_C001	Ocean Range Averaging Status, Ice Range Averaging Status	The Ocean and Ice Range Averaging Status Flags have been set for one or more records.
CS_OFFL_SIR_IOP_2__20180717T214619_20180717T223556_C001	Ocean Range Averaging Status, Ice Range Averaging Status	The Ocean and Ice Range Averaging Status Flags have been set for one or more records.
CS_OFFL_SIR_IOP_2__20180717T223556_20180717T232532_C001	Ocean Range Averaging Status, Ice Range Averaging Status	The Ocean and Ice Range Averaging Status Flags have been set for one or more records.

6.7 P2P SWH and Backscatter Measurement Check

CryoSat P2P data includes a SWH Averaging Status flag and an Ocean and Ice Backscatter Averaging Status flag for each measurement record. The bit value of this flag indicates any problems when set.

Currently, there are three common status flags raised in the P2P products which are expected due to surface type. All common flags are summarised in the list below, followed by a table highlighting any additional issues which may arise from this test.

SWH Averaging Status Flag: This flag is currently set for products over land and sea ice, but this is to be expected.

Ocean Backscatter Averaging Status Flag: This flag is currently set for products over land and sea ice, but this is to be expected.

Ice Backscatter Averaging Status Flag: This flag is currently set for products over land, but this is to be expected.

Number of products with errors: 28

Product	Test Failed	Description
CS_OFFL_SIR_IOP_2__20180717T001622_20180717T010559_C001	SWH Averaging Status, Ocean Backscatter Averaging Status	The SWH and Ocean Averaging Status Flags have been set for one or more records.
CS_OFFL_SIR_IOP_2__20180717T010559_20180717T015536_C001	SWH Averaging Status, Ocean Backscatter Averaging Status, Ice Backscatter Averaging Status	The SWH, Ocean and Ice Averaging Status Flags have been set for one or more records.
CS_OFFL_SIR_IOP_2__20180717T015536_20180717T024513_C001	SWH Averaging Status, Ocean Backscatter Averaging Status	The SWH and Ocean Averaging Status Flags have been set for one or more records.
CS_OFFL_SIR_IOP_2__20180717T024513_20180717T033449_C001	SWH Averaging Status, Ocean Backscatter Averaging Status	The SWH and Ocean Averaging Status Flags have been set for one or more records.
CS_OFFL_SIR_IOP_2__20180717T033449_20180717T042426_C001	SWH Averaging Status, Ocean Backscatter Averaging Status, Ice Backscatter Averaging Status	The SWH, Ocean and Ice Averaging Status Flags have been set for one or more records.
CS_OFFL_SIR_IOP_2__20180717T042426_20180717T051403_C001	SWH Averaging Status, Ocean Backscatter Averaging Status, Ice Backscatter Averaging Status	The SWH, Ocean and Ice Averaging Status Flags have been set for one or more records.
CS_OFFL_SIR_IOP_2__20180717T051403_20180717T060340_C001	SWH Averaging Status, Ocean Backscatter Averaging Status, Ice Backscatter Averaging Status	The SWH, Ocean and Ice Averaging Status Flags have been set for one or more records.
CS_OFFL_SIR_IOP_2__20180717T060340_20180717T065316_C001	SWH Averaging Status, Ocean Backscatter Averaging Status, Ice Backscatter Averaging Status	The SWH, Ocean and Ice Averaging Status Flags have been set for one or more records.
CS_OFFL_SIR_IOP_2__20180717T065316_20180717T074254_C001	SWH Averaging Status, Ocean Backscatter Averaging Status, Ice Backscatter Averaging Status	The SWH, Ocean and Ice Averaging Status Flags have been set for one or more records.
CS_OFFL_SIR_IOP_2__20180717T074254_20180717T083230_C001	SWH Averaging Status, Ocean Backscatter Averaging Status, Ice Backscatter Averaging Status	The SWH, Ocean and Ice Averaging Status Flags have been set for one or more records.
CS_OFFL_SIR_IOP_2__20180717T083230_20180717T092207_C001	SWH Averaging Status, Ocean Backscatter Averaging Status, Ice Backscatter Averaging Status	The SWH, Ocean and Ice Averaging Status Flags have been set for one or more records.
CS_OFFL_SIR_IOP_2__20180717T092207_20180717T101144_C001	SWH Averaging Status, Ocean Backscatter Averaging Status	The SWH and Ocean Averaging Status Flags have been set for one or more records.
CS_OFFL_SIR_IOP_2__20180717T101144_20180717T110121_C001	SWH Averaging Status, Ocean Backscatter Averaging Status, Ice Backscatter Averaging Status	The SWH, Ocean and Ice Averaging Status Flags have been set for one or more records.
CS_OFFL_SIR_IOP_2__20180717T110121_20180717T115057_C001	SWH Averaging Status, Ocean Backscatter Averaging Status	The SWH and Ocean Averaging Status Flags have been set for one or more records.
CS_OFFL_SIR_IOP_2__20180717T115057_20180717T124034_C001	SWH Averaging Status, Ocean Backscatter Averaging Status, Ice Backscatter Averaging Status	The SWH, Ocean and Ice Averaging Status Flags have been set for one or more records.
CS_OFFL_SIR_IOP_2__20180717T124034_20180717T133011_C001	SWH Averaging Status, Ocean Backscatter Averaging Status, Ice Backscatter Averaging Status	The SWH, Ocean and Ice Averaging Status Flags have been set for one or more records.
CS_OFFL_SIR_IOP_2__20180717T133011_20180717T141948_C001	SWH Averaging Status, Ocean Backscatter Averaging Status	The SWH and Ocean Averaging Status Flags have been set for one or more records.

CS_OFFL_SIR_IOP_2__20180717T141948_20180717T150924_C001	SWH Averaging Status, Ocean Backscatter Averaging Status	The SWH and Ocean Averaging Status Flags have been set for one or more records.
CS_OFFL_SIR_IOP_2__20180717T150924_20180717T155902_C001	SWH Averaging Status, Ocean Backscatter Averaging Status, Ice Backscatter Averaging Status	The SWH, Ocean and Ice Averaging Status Flags have been set for one or more records.
CS_OFFL_SIR_IOP_2__20180717T155902_20180717T164838_C001	SWH Averaging Status, Ocean Backscatter Averaging Status, Ice Backscatter Averaging Status	The SWH, Ocean and Ice Averaging Status Flags have been set for one or more records.
CS_OFFL_SIR_IOP_2__20180717T164838_20180717T173815_C001	SWH Averaging Status, Ocean Backscatter Averaging Status, Ice Backscatter Averaging Status	The SWH, Ocean and Ice Averaging Status Flags have been set for one or more records.
CS_OFFL_SIR_IOP_2__20180717T173815_20180717T182751_C001	SWH Averaging Status, Ocean Backscatter Averaging Status, Ice Backscatter Averaging Status	The SWH, Ocean and Ice Averaging Status Flags have been set for one or more records.
CS_OFFL_SIR_IOP_2__20180717T182751_20180717T191729_C001	SWH Averaging Status, Ocean Backscatter Averaging Status, Ice Backscatter Averaging Status	The SWH, Ocean and Ice Averaging Status Flags have been set for one or more records.
CS_OFFL_SIR_IOP_2__20180717T191729_20180717T200705_C001	SWH Averaging Status, Ocean Backscatter Averaging Status, Ice Backscatter Averaging Status	The SWH, Ocean and Ice Averaging Status Flags have been set for one or more records.
CS_OFFL_SIR_IOP_2__20180717T200705_20180717T205643_C001	SWH Averaging Status, Ocean Backscatter Averaging Status, Ice Backscatter Averaging Status	The SWH, Ocean and Ice Averaging Status Flags have been set for one or more records.
CS_OFFL_SIR_IOP_2__20180717T205643_20180717T214619_C001	SWH Averaging Status, Ocean Backscatter Averaging Status	The SWH and Ocean Averaging Status Flags have been set for one or more records.
CS_OFFL_SIR_IOP_2__20180717T214619_20180717T223556_C001	SWH Averaging Status, Ocean Backscatter Averaging Status	The SWH and Ocean Averaging Status Flags have been set for one or more records.
CS_OFFL_SIR_IOP_2__20180717T223556_20180717T232532_C001	SWH Averaging Status, Ocean Backscatter Averaging Status, Ice Backscatter Averaging Status	The SWH, Ocean and Ice Averaging Status Flags have been set for one or more records.

6.8 P2P Ocean Retracking Quality Check

Cryosat P2P data includes an ocean retracking quality flag (field 19) for each 20-Hz measurement record. The bit value of this flag indicates any problems when set.

Ocean Retracking Quality Flag: This flag is currently set for products over land and sea ice, but this is to be expected. The number of products with this error flag set is given below.

Number of products with errors: 28

Product	Test Failed	Description
CS_OFFL_SIR_IOP_2__20180717T001622_20180717T010559_C001	Ocean Retracking Quality Flag	The Ocean Retracking Quality Flag has been set for one or more records.
CS_OFFL_SIR_IOP_2__20180717T010559_20180717T015536_C001	Ocean Retracking Quality Flag	The Ocean Retracking Quality Flag has been set for one or more records.
CS_OFFL_SIR_IOP_2__20180717T015536_20180717T024513_C001	Ocean Retracking Quality Flag	The Ocean Retracking Quality Flag has been set for one or more records.
CS_OFFL_SIR_IOP_2__20180717T024513_20180717T033449_C001	Ocean Retracking Quality Flag	The Ocean Retracking Quality Flag has been set for one or more records.
CS_OFFL_SIR_IOP_2__20180717T033449_20180717T042426_C001	Ocean Retracking Quality Flag	The Ocean Retracking Quality Flag has been set for one or more records.
CS_OFFL_SIR_IOP_2__20180717T042426_20180717T051403_C001	Ocean Retracking Quality Flag	The Ocean Retracking Quality Flag has been set for one or more records.
CS_OFFL_SIR_IOP_2__20180717T051403_20180717T060340_C001	Ocean Retracking Quality Flag	The Ocean Retracking Quality Flag has been set for one or more records.
CS_OFFL_SIR_IOP_2__20180717T060340_20180717T065316_C001	Ocean Retracking Quality Flag	The Ocean Retracking Quality Flag has been set for one or more records.
CS_OFFL_SIR_IOP_2__20180717T065316_20180717T074254_C001	Ocean Retracking Quality Flag	The Ocean Retracking Quality Flag has been set for one or more records.
CS_OFFL_SIR_IOP_2__20180717T074254_20180717T083230_C001	Ocean Retracking Quality Flag	The Ocean Retracking Quality Flag has been set for one or more records.
CS_OFFL_SIR_IOP_2__20180717T083230_20180717T092207_C001	Ocean Retracking Quality Flag	The Ocean Retracking Quality Flag has been set for one or more records.
CS_OFFL_SIR_IOP_2__20180717T092207_20180717T101144_C001	Ocean Retracking Quality Flag	The Ocean Retracking Quality Flag has been set for one or more records.
CS_OFFL_SIR_IOP_2__20180717T101144_20180717T110121_C001	Ocean Retracking Quality Flag	The Ocean Retracking Quality Flag has been set for one or more records.
CS_OFFL_SIR_IOP_2__20180717T110121_20180717T115057_C001	Ocean Retracking Quality Flag	The Ocean Retracking Quality Flag has been set for one or more records.
CS_OFFL_SIR_IOP_2__20180717T115057_20180717T124034_C001	Ocean Retracking Quality Flag	The Ocean Retracking Quality Flag has been set for one or more records.
CS_OFFL_SIR_IOP_2__20180717T124034_20180717T133011_C001	Ocean Retracking Quality Flag	The Ocean Retracking Quality Flag has been set for one or more records.
CS_OFFL_SIR_IOP_2__20180717T133011_20180717T141948_C001	Ocean Retracking Quality Flag	The Ocean Retracking Quality Flag has been set for one or more records.
CS_OFFL_SIR_IOP_2__20180717T141948_20180717T150924_C001	Ocean Retracking Quality Flag	The Ocean Retracking Quality Flag has been set for one or more records.
CS_OFFL_SIR_IOP_2__20180717T150924_20180717T155902_C001	Ocean Retracking Quality Flag	The Ocean Retracking Quality Flag has been set for one or more records.
CS_OFFL_SIR_IOP_2__20180717T155902_20180717T164838_C001	Ocean Retracking Quality Flag	The Ocean Retracking Quality Flag has been set for one or more records.
CS_OFFL_SIR_IOP_2__20180717T164838_20180717T173815_C001	Ocean Retracking Quality Flag	The Ocean Retracking Quality Flag has been set for one or more records.
CS_OFFL_SIR_IOP_2__20180717T173815_20180717T182751_C001	Ocean Retracking Quality Flag	The Ocean Retracking Quality Flag has been set for one or more records.
CS_OFFL_SIR_IOP_2__20180717T182751_20180717T191729_C001	Ocean Retracking Quality Flag	The Ocean Retracking Quality Flag has been set for one or more records.
CS_OFFL_SIR_IOP_2__20180717T191729_20180717T200705_C001	Ocean Retracking Quality Flag	The Ocean Retracking Quality Flag has been set for one or more records.
CS_OFFL_SIR_IOP_2__20180717T200705_20180717T205643_C001	Ocean Retracking Quality Flag	The Ocean Retracking Quality Flag has been set for one or more records.
CS_OFFL_SIR_IOP_2__20180717T205643_20180717T214619_C001	Ocean Retracking Quality Flag	The Ocean Retracking Quality Flag has been set for one or more records.
CS_OFFL_SIR_IOP_2__20180717T214619_20180717T223556_C001	Ocean Retracking Quality Flag	The Ocean Retracking Quality Flag has been set for one or more records.
CS_OFFL_SIR_IOP_2__20180717T223556_20180717T232532_C001	Ocean Retracking Quality Flag	The Ocean Retracking Quality Flag has been set for one or more records.