

1. Overview

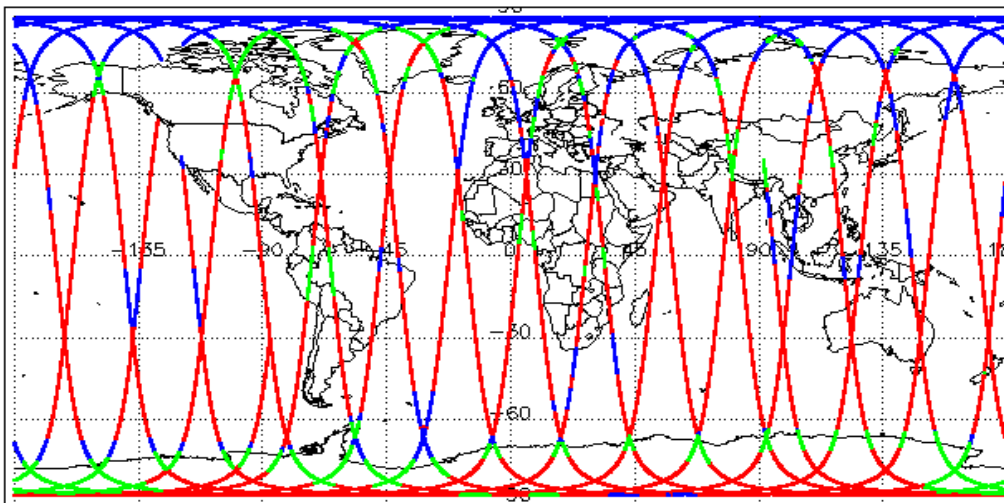
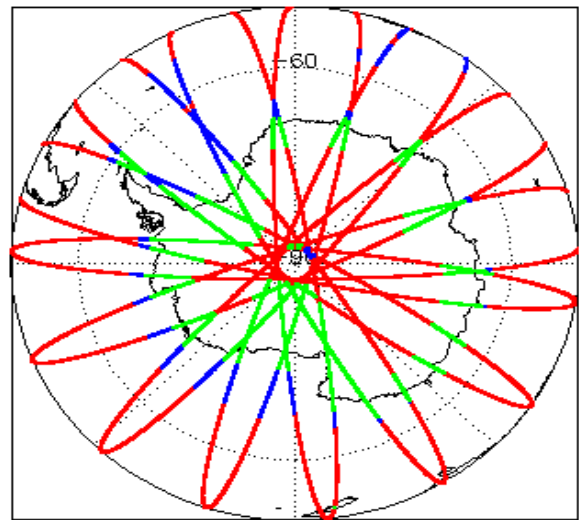
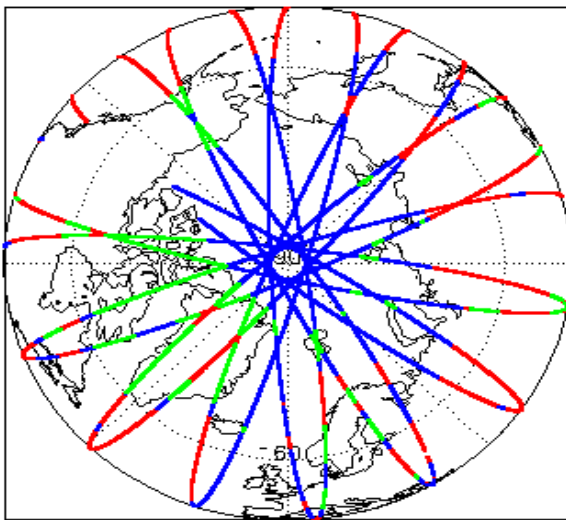
Report Production:	22-Mar-2018
Processor Used:	CryoSat Ocean Processor
Data Used:	Intermediate Ocean Products (IOP) L1B, L2 & P2P Science Data

Check	L1 & L2	P2P
Server check: science-pds.cryosat.esa.int	Nominal	Nominal
Server check: calval-pds.cryosat.esa.int	Nominal	Nominal
Product Software Check	Nominal	Nominal
Product Format Check	Nominal	Nominal
Product Header Analysis	Nominal	Nominal
Auxiliary Data File Usage Check	Nominal	Nominal
Auxiliary Correction Error Check	Nominal	Nominal
Measurement Confidence Data Check	See Section 4.6	Nominal
Range, SWH & Backscatter Measurement Check	See Section 5.6, 5.7	See Section 6.6, 6.7
Ocean Retracking Quality Check	See Section 5.8	See Section 6.8

Mission / Instrument News

16-Mar-2018	SIRAL unavailability on 16-Mar-2018 from 05:15:02 to 07:01:44 due to a planned orbit manoeuvre.
17-Mar-2018	None
18-Mar-2018	Nothing planned

2. Global Coverage



3. Instrument Configuration

The SIRAL instrument configuration for the day of acquisition is provided below.

SIRAL instrument(s) in use:	SIRAL - A
------------------------------------	-----------

4. IOP Level 1B Data Quality Check

4.1 L1B Product Format Check

Each product, retrieved and unpacked from the science server, is checked to ensure it consists of both an XML header file (.HDR) and a binary product file (.DBL).

Number of products with errors: 0

4.2 L1B Product Header Analysis

For all products, a series of pre-defined checks are performed on the MPH and SPH in order to identify any inconsistencies and/or errors raised by the ground-segment processing chain.

Number of products with errors: 0

4.3 L1B Auxiliary Data File Usage Check

Each product is checked for missing Data Set Descriptors with respect to a pre-determined baseline and also to check the validity of Auxiliary Data Files is correct.

Number of products with errors: 0

4.4 L1B Auxiliary Correction Error Check

CryoSat L1B data includes a correction error flag for each measurement record. The bit value of this flag indicates any problems when set.

Number of products with errors: 0

4.5 L1B Measurement Confidence Data Check

CryoSat L1B data includes a measurement confidence flag for each measurement record. The bit value of this flag indicates any problems when set.

Attitude Correction Missing: This flag is currently set in error for IOPR products due to a configuration issue. This is being investigated and will be updated in the next SW update.

Number of products with errors: 0

4.6 L1B Waveform Group Data Check

CryoSat L1B data includes a waveform data flag for each measurement record. The bit value of this flag indicates any problems when set.

Loss of Echo Flag: This flag is currently set for products over land, but this is to be expected.

Number of products with errors: 15

Product	Test Failed	Description
CS_OFFL_SIR_IOPN1B_20180317T002121_20180317T002306_C001	Loss of Echo	The tracking echo is missing for one or more records
CS_OFFL_SIR_IOPN1B_20180317T015916_20180317T020156_C001	Loss of Echo	The tracking echo is missing for one or more records
CS_OFFL_SIR_IOPN1B_20180317T073647_20180317T073921_C001	Loss of Echo	The tracking echo is missing for one or more records
CS_OFFL_SIR_IOPN1B_20180317T091345_20180317T091802_C001	Loss of Echo	The tracking echo is missing for one or more records
CS_OFFL_SIR_IOPN1B_20180317T091910_20180317T092016_C001	Loss of Echo	The tracking echo is missing for one or more records
CS_OFFL_SIR_IOPN1B_20180317T105346_20180317T105914_C001	Loss of Echo	The tracking echo is missing for one or more records
CS_OFFL_SIR_IOPN1B_20180317T213802_20180317T213938_C001	Loss of Echo	The tracking echo is missing for one or more records
CS_OFFL_SIR_IOPN1B_20180317T223723_20180317T223828_C001	Loss of Echo	The tracking echo is missing for one or more records
CS_OFFL_SIR_IOPR1B_20180317T041031_20180317T041136_C001	Loss of Echo	The tracking echo is missing for one or more records
CS_OFFL_SIR_IOPR1B_20180317T075001_20180317T075212_C001	Loss of Echo	The tracking echo is missing for one or more records
CS_OFFL_SIR_IOPR1B_20180317T160450_20180317T160656_C001	Loss of Echo	The tracking echo is missing for one or more records
CS_OFFL_SIR_IOPR1B_20180317T163251_20180317T163539_C001	Loss of Echo	The tracking echo is missing for one or more records
CS_OFFL_SIR_IOPR1B_20180317T175048_20180317T175242_C001	Loss of Echo	The tracking echo is missing for one or more records
CS_OFFL_SIR_IOPR1B_20180317T190723_20180317T191002_C001	Loss of Echo	The tracking echo is missing for one or more records
CS_OFFL_SIR_IOPR1B_20180317T204617_20180317T204725_C001	Loss of Echo	The tracking echo is missing for one or more records

5. IOP Level 2 Data Quality Check

5.1 L2 Product Format Check

Each product, retrieved and unpacked from the science server, is checked to ensure it consists of both an XML header file (.HDR) and a binary product file (.DBL).

Number of products with errors: 0

5.2 L2 Product Header Analysis

For all products, a series of pre-defined checks are performed on the MPH and SPH in order to identify any inconsistencies and/or errors raised by the ground-segment processing chain.

Number of products with errors: 0

5.3 L2 Auxiliary Data File Usage Check

Each product is checked for missing Data Set Descriptors with respect to a pre-determined baseline and also to check the validity of Auxiliary Data Files is correct.

Number of products with errors: 0

5.4 L2 Auxiliary Correction Error Check

For all products, the auxiliary corrections within the Geophysical Group are checked for the default error value (32767).

Number of products with errors: 0

5.5 L2 Measurement Confidence Data Check

CryoSat L2 data includes a measurement confidence flag for each 20-Hz measurement record. The bit value of this flag indicates any problems when set.

Number of products with errors: 0

5.6 L2 Range Measurement Check

CryoSat L2 data includes an Ocean and Ice Range Averaging Status flag for each measurement record. The bit value of this flag indicates any problems when set.

Currently, there are two common status flags raised in the Level 2 products which are expected due to surface type. All common flags are summarised in the list below, followed by a table highlighting any additional issues which may arise from this test.

Ocean Range Averaging Status Flag: This flag is currently set for products over land and sea ice, but this is to be expected.

Ice Range Averaging Status Flag: This flag is currently set for products over land, but this is to be expected.

Number of products with errors: 80

Product	Test Failed	Description
CS_OFFL_SIR_IOPM_2_20180316T234849_20180317T001023_C001	Ocean Range Averaging Status	The Ocean Range Averaging Status Flag has been set for one or more records.
CS_OFFL_SIR_IOPM_2_20180317T001240_20180317T002121_C001	Ice Range Averaging Status	The Ice Range Averaging Status Flag has been set for one or more records.
CS_OFFL_SIR_IOPM_2_20180317T002324_20180317T004845_C001	Ocean Range Averaging Status	The Ocean Range Averaging Status Flag has been set for one or more records.

CS_OFFL_SIR_IOPM_2_20180317T182315_20180317T182816_C001	Ice Range Averaging Status	The Ice Range Averaging Status Flag has been set for one or more records.
CS_OFFL_SIR_IOPM_2_20180317T183330_20180317T190722_C001	Ocean Range Averaging Status	The Ocean Range Averaging Status Flag has been set for one or more records.
CS_OFFL_SIR_IOPM_2_20180317T193300_20180317T195553_C001	Ocean Range Averaging Status	The Ocean Range Averaging Status Flag has been set for one or more records.
CS_OFFL_SIR_IOPM_2_20180317T201402_20180317T202128_C001	Ocean Range Averaging Status	The Ocean Range Averaging Status Flag has been set for one or more records.
CS_OFFL_SIR_IOPM_2_20180317T202131_20180317T203004_C001	Ocean Range Averaging Status	The Ocean Range Averaging Status Flag has been set for one or more records.
CS_OFFL_SIR_IOPM_2_20180317T203007_20180317T203144_C001	Ocean Range Averaging Status	The Ocean Range Averaging Status Flag has been set for one or more records.
CS_OFFL_SIR_IOPM_2_20180317T203626_20180317T204439_C001	Ocean Range Averaging Status	The Ocean Range Averaging Status Flag has been set for one or more records.
CS_OFFL_SIR_IOPM_2_20180317T205930_20180317T210213_C001	Ice Range Averaging Status	The Ice Range Averaging Status Flag has been set for one or more records.
CS_OFFL_SIR_IOPM_2_20180317T210415_20180317T212026_C001	Ocean Range Averaging Status	The Ocean Range Averaging Status Flag has been set for one or more records.
CS_OFFL_SIR_IOPM_2_20180317T212239_20180317T213713_C001	Ocean Range Averaging Status	The Ocean Range Averaging Status Flag has been set for one or more records.
CS_OFFL_SIR_IOPM_2_20180317T214423_20180317T214632_C001	Ice Range Averaging Status	The Ice Range Averaging Status Flag has been set for one or more records.
CS_OFFL_SIR_IOPM_2_20180317T214721_20180317T215135_C001	Ice Range Averaging Status	The Ice Range Averaging Status Flag has been set for one or more records.
CS_OFFL_SIR_IOPM_2_20180317T215311_20180317T220848_C001	Ocean Range Averaging Status	The Ocean Range Averaging Status Flag has been set for one or more records.
CS_OFFL_SIR_IOPM_2_20180317T221111_20180317T222011_C001	Ocean Range Averaging Status	The Ocean Range Averaging Status Flag has been set for one or more records.
CS_OFFL_SIR_IOPM_2_20180317T224829_20180317T225802_C001	Ocean Range Averaging Status	The Ocean Range Averaging Status Flag has been set for one or more records.
CS_OFFL_SIR_IOPM_2_20180317T230450_20180317T231954_C001	Ocean Range Averaging Status	The Ocean Range Averaging Status Flag has been set for one or more records.
CS_OFFL_SIR_IOPM_2_20180317T232218_20180317T233036_C001	Ice Range Averaging Status	The Ice Range Averaging Status Flag has been set for one or more records.
CS_OFFL_SIR_IOPM_2_20180317T233232_20180317T234934_C001	Ocean Range Averaging Status	The Ocean Range Averaging Status Flag has been set for one or more records.
CS_OFFL_SIR_IOPM_2_20180317T235207_20180317T235418_C001	Ocean Range Averaging Status	The Ocean Range Averaging Status Flag has been set for one or more records.
CS_OFFL_SIR_IOPN_2_20180317T115053_20180317T115100_C001	Ice Range Averaging Status	The Ice Range Averaging Status Flag has been set for one or more records.
CS_OFFL_SIR_IOPN_2_20180317T115215_20180317T115547_C001	Ocean Range Averaging Status	The Ocean Range Averaging Status Flag has been set for one or more records.
CS_OFFL_SIR_IOPN_2_20180317T132952_20180317T132958_C001	Ice Range Averaging Status	The Ice Range Averaging Status Flag has been set for one or more records.
CS_OFFL_SIR_IOPN_2_20180317T164920_20180317T165233_C001	Ocean Range Averaging Status	The Ocean Range Averaging Status Flag has been set for one or more records.
CS_OFFL_SIR_IOPN_2_20180317T200252_20180317T200528_C001	Ice Range Averaging Status	The Ice Range Averaging Status Flag has been set for one or more records.
CS_OFFL_SIR_IOPR_2_20180317T032838_20180317T033017_C001	Ocean Range Averaging Status	The Ocean Range Averaging Status Flag has been set for one or more records.
CS_OFFL_SIR_IOPR_2_20180317T165234_20180317T165423_C001	Ocean Range Averaging Status	The Ocean Range Averaging Status Flag has been set for one or more records.

5.7 L2 SWH and Backscatter Measurement Check

CryoSat L2 data includes a SWH Averaging Status flag and an Ocean and Ice Backscatter Averaging Status flag for each measurement record. The bit value of this flag indicates any problems when set.

Currently, there are three common status flags raised in the Level 2 products which are expected due to surface type. All common flags are summarised in the list below, followed by a table highlighting any additional issues which may arise from this test.

SWH Averaging Status Flag: This flag is currently set for products over land and sea ice, but this is to be expected.

Ocean Backscatter Averaging Status Flag: This flag is currently set for products over land and sea ice, but this is to be expected.

Ice Backscatter Averaging Status Flag: This flag is currently set for products over land, but this is to be expected.

Number of products with errors: 80

Product	Test Failed	Description
CS_OFFL_SIR_IOPM_2_20180316T234849_20180317T001023_C001	SWH Averaging Status, Ocean Backscatter Averaging Status	The SWH and Ocean Averaging Status Flags have been set for one or more records.
CS_OFFL_SIR_IOPM_2_20180317T001240_20180317T002121_C001	Ice Backscatter Averaging Status	The Ice Backscatter Averaging Status Flag has been set for one or more records.
CS_OFFL_SIR_IOPM_2_20180317T002324_20180317T004845_C001	SWH Averaging Status, Ocean Backscatter Averaging Status	The SWH and Ocean Averaging Status Flags have been set for one or more records.
CS_OFFL_SIR_IOPM_2_20180317T012040_20180317T014930_C001	SWH Averaging Status, Ocean Backscatter Averaging Status	The SWH and Ocean Averaging Status Flags have been set for one or more records.
CS_OFFL_SIR_IOPM_2_20180317T015455_20180317T015915_C001	Ice Backscatter Averaging Status	The Ice Backscatter Averaging Status Flag has been set for one or more records.
CS_OFFL_SIR_IOPM_2_20180317T020215_20180317T023238_C001	SWH Averaging Status, Ocean Backscatter Averaging Status	The SWH and Ocean Averaging Status Flags have been set for one or more records.
CS_OFFL_SIR_IOPM_2_20180317T025600_20180317T031109_C001	SWH Averaging Status, Ocean Backscatter Averaging Status	The SWH and Ocean Averaging Status Flags have been set for one or more records.
CS_OFFL_SIR_IOPM_2_20180317T031642_20180317T032838_C001	SWH Averaging Status, Ocean Backscatter Averaging Status	The SWH and Ocean Averaging Status Flags have been set for one or more records.
CS_OFFL_SIR_IOPM_2_20180317T033407_20180317T033954_C001	Ice Backscatter Averaging Status	The Ice Backscatter Averaging Status Flag has been set for one or more records.
CS_OFFL_SIR_IOPM_2_20180317T034115_20180317T034738_C001	SWH Averaging Status, Ocean Backscatter Averaging Status	The SWH and Ocean Averaging Status Flags have been set for one or more records.
CS_OFFL_SIR_IOPM_2_20180317T035131_20180317T035823_C001	SWH Averaging Status, Ocean Backscatter Averaging Status	The SWH and Ocean Averaging Status Flags have been set for one or more records.
CS_OFFL_SIR_IOPM_2_20180317T041903_20180317T041951_C001	SWH Averaging Status, Ocean Backscatter Averaging Status	The SWH and Ocean Averaging Status Flags have been set for one or more records.
CS_OFFL_SIR_IOPM_2_20180317T043247_20180317T050744_C001	SWH Averaging Status, Ocean Backscatter Averaging Status	The SWH and Ocean Averaging Status Flags have been set for one or more records.
CS_OFFL_SIR_IOPM_2_20180317T051312_20180317T051825_C001	Ice Backscatter Averaging Status	The Ice Backscatter Averaging Status Flag has been set for one or more records.
CS_OFFL_SIR_IOPM_2_20180317T052004_20180317T052313_C001	SWH Averaging Status, Ocean Backscatter Averaging Status	The SWH and Ocean Averaging Status Flags have been set for one or more records.
CS_OFFL_SIR_IOPM_2_20180317T052359_20180317T053934_C001	SWH Averaging Status, Ocean Backscatter Averaging Status	The SWH and Ocean Averaging Status Flags have been set for one or more records.
CS_OFFL_SIR_IOPM_2_20180317T055801_20180317T055819_C001	SWH Averaging Status, Ocean Backscatter Averaging Status	The SWH and Ocean Averaging Status Flags have been set for one or more records.

CS_OFFL_SIR_IOPM_2_20180317T224829_20180317T225802_C001	SWH Averaging Status, Ocean Backscatter Averaging Status	The SWH and Ocean Averaging Status Flags have been set for one or more records.
CS_OFFL_SIR_IOPM_2_20180317T230450_20180317T231954_C001	SWH Averaging Status, Ocean Backscatter Averaging Status	The SWH and Ocean Averaging Status Flags have been set for one or more records.
CS_OFFL_SIR_IOPM_2_20180317T232218_20180317T233036_C001	Ice Backscatter Averaging Status	The Ice Backscatter Averaging Status Flag has been set for one or more records.
CS_OFFL_SIR_IOPM_2_20180317T233232_20180317T234934_C001	SWH Averaging Status, Ocean Backscatter Averaging Status	The SWH and Ocean Averaging Status Flags have been set for one or more records.
CS_OFFL_SIR_IOPM_2_20180317T235207_20180317T235418_C001	SWH Averaging Status, Ocean Backscatter Averaging Status	The SWH and Ocean Averaging Status Flags have been set for one or more records.
CS_OFFL_SIR_IOPN_2_20180317T115053_20180317T115100_C001	Ice Backscatter Averaging Status	The Ice Backscatter Averaging Status Flag has been set for one or more records.
CS_OFFL_SIR_IOPN_2_20180317T115215_20180317T115547_C001	SWH Averaging Status, Ocean Backscatter Averaging Status	The SWH and Ocean Averaging Status Flags have been set for one or more records.
CS_OFFL_SIR_IOPN_2_20180317T132952_20180317T132958_C001	Ice Backscatter Averaging Status	The Ice Backscatter Averaging Status Flag has been set for one or more records.
CS_OFFL_SIR_IOPN_2_20180317T164920_20180317T165233_C001	SWH Averaging Status, Ocean Backscatter Averaging Status	The SWH and Ocean Averaging Status Flags have been set for one or more records.
CS_OFFL_SIR_IOPN_2_20180317T200252_20180317T200528_C001	Ice Backscatter Averaging Status	The Ice Backscatter Averaging Status Flag has been set for one or more records.
CS_OFFL_SIR_IOPR_2_20180317T032838_20180317T033017_C001	SWH Averaging Status, Ocean Backscatter Averaging Status	The SWH and Ocean Averaging Status Flags have been set for one or more records.
CS_OFFL_SIR_IOPR_2_20180317T165234_20180317T165423_C001	SWH Averaging Status, Ocean Backscatter Averaging Status	The SWH and Ocean Averaging Status Flags have been set for one or more records.

5.8 L2 Ocean Retracking Quality Check

CryoSat L2 data includes an ocean retracking quality flag for each 20-Hz measurement record. The bit value of this flag indicates any problems when set.

Ocean Retracking Quality Flag: This flag is currently set for products over land and sea ice, but this is to be expected. The number of products with this error flag set is given below.

Number of products with errors: 58

6. IOP L2 Pole-to-Pole Data Quality Check

6.1 P2P Product Format Check

Each product, retrieved and unpacked from the science server, is checked to ensure it consists of both an XML header file (.HDR) and a NetCDF product file (.nc).

Number of products with errors: 0

6.2 P2P Product Header Analysis

For all products, a series of pre-defined checks are performed on the MPH and SPH in order to identify any inconsistencies and/or errors raised by the ground-segment processing chain.

Number of products with errors: 0

6.3 P2P Auxiliary Data File Usage Check

Each product is checked for missing Data Set Descriptors with respect to a pre-determined baseline and also to check the validity of Auxiliary Data Files is correct.

Number of products with errors: 0

6.4 P2P Auxiliary Correction Error Check

For all products, the auxiliary corrections within the Geophysical Group are checked for the default error value (32767).

Number of products with errors: 0

6.5 P2P Measurement Confidence Data Check

CryoSat P2P data includes a measurement confidence flag for each 20-Hz measurement record. The bit value of this flag indicates any problems when set.

Number of products with errors: 0

6.6 P2P Range Measurement Check

CryoSat P2P data includes an Ocean and Ice Range Averaging Status flag for each measurement record. The bit value of this flag indicates any problems when set.

Currently, there are two common status flags raised in the P2P products which are expected due to surface type. All common flags are summarised in the list below, followed by a table highlighting any additional issues which may arise from this test.

Ocean Range Averaging Status Flag: This flag is currently set for products over land and sea ice, but this is to be expected.

Ice Range Averaging Status Flag: This flag is currently set for products over land, but this is to be expected.

Number of products with errors: 30

Product	Test Failed	Description
CS_OFFL_SIR_IOP_2_20180316T232635_20180317T001610_C003	Ocean Range Averaging Status	The Ocean Range Averaging Status Flag has been set for one or more records.
CS_OFFL_SIR_IOP_2_20180317T001610_20180317T010549_C001	Ocean Range Averaging Status	The Ocean Range Averaging Status Flag has been set for one or more records.
CS_OFFL_SIR_IOP_2_20180317T010549_20180317T015524_C001	Ocean Range Averaging Status, Ice Range Averaging Status	The Ocean and Ice Range Averaging Status Flags have been set for one or more records.
CS_OFFL_SIR_IOP_2_20180317T015524_20180317T024503_C001	Ocean Range Averaging Status, Ice Range Averaging Status	The Ocean and Ice Range Averaging Status Flags have been set for one or more records.
CS_OFFL_SIR_IOP_2_20180317T024503_20180317T033437_C001	Ocean Range Averaging Status	The Ocean Range Averaging Status Flag has been set for one or more records.
CS_OFFL_SIR_IOP_2_20180317T033437_20180317T042416_C001	Ocean Range Averaging Status, Ice Range Averaging Status	The Ocean and Ice Range Averaging Status Flags have been set for one or more records.
CS_OFFL_SIR_IOP_2_20180317T042416_20180317T051351_C001	Ocean Range Averaging Status	The Ocean Range Averaging Status Flag has been set for one or more records.
CS_OFFL_SIR_IOP_2_20180317T051351_20180317T060330_C001	Ocean Range Averaging Status, Ice Range Averaging Status	The Ocean and Ice Range Averaging Status Flags have been set for one or more records.
CS_OFFL_SIR_IOP_2_20180317T060330_20180317T065304_C001	Ocean Range Averaging Status	The Ocean Range Averaging Status Flag has been set for one or more records.
CS_OFFL_SIR_IOP_2_20180317T065304_20180317T074243_C001	Ocean Range Averaging Status, Ice Range Averaging Status	The Ocean and Ice Range Averaging Status Flags have been set for one or more records.
CS_OFFL_SIR_IOP_2_20180317T074243_20180317T083218_C001	Ocean Range Averaging Status, Ice Range Averaging Status	The Ocean and Ice Range Averaging Status Flags have been set for one or more records.
CS_OFFL_SIR_IOP_2_20180317T083218_20180317T092157_C001	Ocean Range Averaging Status, Ice Range Averaging Status	The Ocean and Ice Range Averaging Status Flags have been set for one or more records.
CS_OFFL_SIR_IOP_2_20180317T092157_20180317T101131_C001	Ocean Range Averaging Status, Ice Range Averaging Status	The Ocean and Ice Range Averaging Status Flags have been set for one or more records.

CS_OFFL_SIR_IOP_2__20180317T101131_20180317T110110_C001	Ocean Range Averaging Status	The Ocean Range Averaging Status Flag has been set for one or more records.
CS_OFFL_SIR_IOP_2__20180317T110110_20180317T115045_C001	Ocean Range Averaging Status, Ice Range Averaging Status	The Ocean and Ice Range Averaging Status Flags have been set for one or more records.
CS_OFFL_SIR_IOP_2__20180317T115045_20180317T124024_C001	Ocean Range Averaging Status	The Ocean Range Averaging Status Flag has been set for one or more records.
CS_OFFL_SIR_IOP_2__20180317T124024_20180317T132959_C001	Ocean Range Averaging Status, Ice Range Averaging Status	The Ocean and Ice Range Averaging Status Flags have been set for one or more records.
CS_OFFL_SIR_IOP_2__20180317T132959_20180317T141938_C001	Ocean Range Averaging Status, Ice Range Averaging Status	The Ocean and Ice Range Averaging Status Flags have been set for one or more records.
CS_OFFL_SIR_IOP_2__20180317T141938_20180317T150912_C001	Ocean Range Averaging Status, Ice Range Averaging Status	The Ocean and Ice Range Averaging Status Flags have been set for one or more records.
CS_OFFL_SIR_IOP_2__20180317T150912_20180317T155851_C001	Ocean Range Averaging Status, Ice Range Averaging Status	The Ocean and Ice Range Averaging Status Flags have been set for one or more records.
CS_OFFL_SIR_IOP_2__20180317T155851_20180317T164826_C001	Ocean Range Averaging Status, Ice Range Averaging Status	The Ocean and Ice Range Averaging Status Flags have been set for one or more records.
CS_OFFL_SIR_IOP_2__20180317T164826_20180317T173805_C001	Ocean Range Averaging Status, Ice Range Averaging Status	The Ocean and Ice Range Averaging Status Flags have been set for one or more records.
CS_OFFL_SIR_IOP_2__20180317T173805_20180317T182740_C001	Ocean Range Averaging Status	The Ocean Range Averaging Status Flag has been set for one or more records.
CS_OFFL_SIR_IOP_2__20180317T182740_20180317T191718_C001	Ocean Range Averaging Status, Ice Range Averaging Status	The Ocean and Ice Range Averaging Status Flags have been set for one or more records.
CS_OFFL_SIR_IOP_2__20180317T191718_20180317T200653_C001	Ocean Range Averaging Status	The Ocean Range Averaging Status Flag has been set for one or more records.
CS_OFFL_SIR_IOP_2__20180317T200653_20180317T205632_C001	Ocean Range Averaging Status	The Ocean Range Averaging Status Flag has been set for one or more records.
CS_OFFL_SIR_IOP_2__20180317T205632_20180317T214607_C001	Ocean Range Averaging Status, Ice Range Averaging Status	The Ocean and Ice Range Averaging Status Flags have been set for one or more records.
CS_OFFL_SIR_IOP_2__20180317T214607_20180317T223545_C001	Ocean Range Averaging Status, Ice Range Averaging Status	The Ocean and Ice Range Averaging Status Flags have been set for one or more records.
CS_OFFL_SIR_IOP_2__20180317T223545_20180317T232520_C001	Ocean Range Averaging Status, Ice Range Averaging Status	The Ocean and Ice Range Averaging Status Flags have been set for one or more records.
CS_OFFL_SIR_IOP_2__20180317T232520_20180318T001459_C002	Ocean Range Averaging Status, Ice Range Averaging Status	The Ocean and Ice Range Averaging Status Flags have been set for one or more records.

6.7 P2P SWH and Backscatter Measurement Check

CryoSat P2P data includes a SWH Averaging Status flag and an Ocean and Ice Backscatter Averaging Status flag for each measurement record. The bit value of this flag indicates any problems when set.

Currently, there are three common status flags raised in the P2P products which are expected due to surface type. All common flags are summarised in the list below, followed by a table highlighting any additional issues which may arise from this test.

SWH Averaging Status Flag: This flag is currently set for products over land and sea ice, but this is to be expected.

Ocean Backscatter Averaging Status Flag: This flag is currently set for products over land and sea ice, but this is to be expected.

Ice Backscatter Averaging Status Flag: This flag is currently set for products over land, but this is to be expected.

Number of products with errors: 30

Product	Test Failed	Description
CS_OFFL_SIR_IOP_2__20180316T232635_20180317T001610_C003	SWH Averaging Status, Ocean Backscatter Averaging Status	The SWH and Ocean Averaging Status Flags have been set for one or more records.
CS_OFFL_SIR_IOP_2__20180317T001610_20180317T010549_C001	SWH Averaging Status, Ocean Backscatter Averaging Status	The SWH and Ocean Averaging Status Flags have been set for one or more records.
CS_OFFL_SIR_IOP_2__20180317T010549_20180317T015524_C001	SWH Averaging Status, Ocean Backscatter Averaging Status, Ice Backscatter Averaging Status	The SWH, Ocean and Ice Averaging Status Flags have been set for one or more records.
CS_OFFL_SIR_IOP_2__20180317T015524_20180317T024503_C001	SWH Averaging Status, Ocean Backscatter Averaging Status, Ice Backscatter Averaging Status	The SWH, Ocean and Ice Averaging Status Flags have been set for one or more records.
CS_OFFL_SIR_IOP_2__20180317T024503_20180317T033437_C001	SWH Averaging Status, Ocean Backscatter Averaging Status	The SWH and Ocean Averaging Status Flags have been set for one or more records.
CS_OFFL_SIR_IOP_2__20180317T033437_20180317T042416_C001	SWH Averaging Status, Ocean Backscatter Averaging Status, Ice Backscatter Averaging Status	The SWH, Ocean and Ice Averaging Status Flags have been set for one or more records.
CS_OFFL_SIR_IOP_2__20180317T042416_20180317T051351_C001	SWH Averaging Status, Ocean Backscatter Averaging Status	The SWH and Ocean Averaging Status Flags have been set for one or more records.
CS_OFFL_SIR_IOP_2__20180317T051351_20180317T060330_C001	SWH Averaging Status, Ocean Backscatter Averaging Status, Ice Backscatter Averaging Status	The SWH, Ocean and Ice Averaging Status Flags have been set for one or more records.
CS_OFFL_SIR_IOP_2__20180317T060330_20180317T065304_C001	SWH Averaging Status, Ocean Backscatter Averaging Status	The SWH and Ocean Averaging Status Flags have been set for one or more records.
CS_OFFL_SIR_IOP_2__20180317T065304_20180317T074243_C001	SWH Averaging Status, Ocean Backscatter Averaging Status, Ice Backscatter Averaging Status	The SWH, Ocean and Ice Averaging Status Flags have been set for one or more records.
CS_OFFL_SIR_IOP_2__20180317T074243_20180317T083218_C001	SWH Averaging Status, Ocean Backscatter Averaging Status, Ice Backscatter Averaging Status	The SWH, Ocean and Ice Averaging Status Flags have been set for one or more records.
CS_OFFL_SIR_IOP_2__20180317T083218_20180317T092157_C001	SWH Averaging Status, Ocean Backscatter Averaging Status	The SWH and Ocean Averaging Status Flags have been set for one or more records.
CS_OFFL_SIR_IOP_2__20180317T092157_20180317T101131_C001	SWH Averaging Status, Ocean Backscatter Averaging Status, Ice Backscatter Averaging Status	The SWH, Ocean and Ice Averaging Status Flags have been set for one or more records.
CS_OFFL_SIR_IOP_2__20180317T101131_20180317T110110_C001	SWH Averaging Status, Ocean Backscatter Averaging Status	The SWH and Ocean Averaging Status Flags have been set for one or more records.
CS_OFFL_SIR_IOP_2__20180317T110110_20180317T115045_C001	SWH Averaging Status, Ocean Backscatter Averaging Status, Ice Backscatter Averaging Status	The SWH, Ocean and Ice Averaging Status Flags have been set for one or more records.
CS_OFFL_SIR_IOP_2__20180317T115045_20180317T124024_C001	SWH Averaging Status, Ocean Backscatter Averaging Status	The SWH and Ocean Averaging Status Flags have been set for one or more records.
CS_OFFL_SIR_IOP_2__20180317T124024_20180317T132959_C001	SWH Averaging Status, Ocean Backscatter Averaging Status, Ice Backscatter Averaging Status	The SWH, Ocean and Ice Averaging Status Flags have been set for one or more records.
CS_OFFL_SIR_IOP_2__20180317T132959_20180317T141938_C001	SWH Averaging Status, Ocean Backscatter Averaging Status, Ice Backscatter Averaging Status	The SWH, Ocean and Ice Averaging Status Flags have been set for one or more records.

CS_OFFL_SIR_IOP_2__20180317T141938_20180317T150912_C001	SWH Averaging Status, Ocean Backscatter Averaging Status, Ice Backscatter Averaging Status	The SWH, Ocean and Ice Averaging Status Flags have been set for one or more records.
CS_OFFL_SIR_IOP_2__20180317T150912_20180317T155851_C001	SWH Averaging Status, Ocean Backscatter Averaging Status, Ice Backscatter Averaging Status	The SWH, Ocean and Ice Averaging Status Flags have been set for one or more records.
CS_OFFL_SIR_IOP_2__20180317T155851_20180317T164826_C001	SWH Averaging Status, Ocean Backscatter Averaging Status, Ice Backscatter Averaging Status	The SWH, Ocean and Ice Averaging Status Flags have been set for one or more records.
CS_OFFL_SIR_IOP_2__20180317T164826_20180317T173805_C001	SWH Averaging Status, Ocean Backscatter Averaging Status, Ice Backscatter Averaging Status	The SWH, Ocean and Ice Averaging Status Flags have been set for one or more records.
CS_OFFL_SIR_IOP_2__20180317T173805_20180317T182740_C001	SWH Averaging Status, Ocean Backscatter Averaging Status	The SWH and Ocean Averaging Status Flags have been set for one or more records.
CS_OFFL_SIR_IOP_2__20180317T182740_20180317T191718_C001	SWH Averaging Status, Ocean Backscatter Averaging Status, Ice Backscatter Averaging Status	The SWH, Ocean and Ice Averaging Status Flags have been set for one or more records.
CS_OFFL_SIR_IOP_2__20180317T191718_20180317T200653_C001	SWH Averaging Status, Ocean Backscatter Averaging Status	The SWH and Ocean Averaging Status Flags have been set for one or more records.
CS_OFFL_SIR_IOP_2__20180317T200653_20180317T205632_C001	SWH Averaging Status, Ocean Backscatter Averaging Status	The SWH and Ocean Averaging Status Flags have been set for one or more records.
CS_OFFL_SIR_IOP_2__20180317T205632_20180317T214607_C001	SWH Averaging Status, Ocean Backscatter Averaging Status, Ice Backscatter Averaging Status	The SWH, Ocean and Ice Averaging Status Flags have been set for one or more records.

6.8 P2P Ocean Retracking Quality Check

Cryosat P2P data includes an ocean retracking quality flag (field 19) for each 20-Hz measurement record. The bit value of this flag indicates any problems when set.

Ocean Retracking Quality Flag: This flag is currently set for products over land and sea ice, but this is to be expected. The number of products with this error flag set is given below.

Number of products with errors: 26

Product	Test Failed	Description
CS_OFFL_SIR_IOP_2__20180316T232635_20180317T001610_C003	Ocean Retracking Quality Flag	The Ocean Retracking Quality Flag has been set for one or more records.
CS_OFFL_SIR_IOP_2__20180317T001610_20180317T010549_C001	Ocean Retracking Quality Flag	The Ocean Retracking Quality Flag has been set for one or more records.
CS_OFFL_SIR_IOP_2__20180317T010549_20180317T015524_C001	Ocean Retracking Quality Flag	The Ocean Retracking Quality Flag has been set for one or more records.
CS_OFFL_SIR_IOP_2__20180317T015524_20180317T024503_C001	Ocean Retracking Quality Flag	The Ocean Retracking Quality Flag has been set for one or more records.
CS_OFFL_SIR_IOP_2__20180317T024503_20180317T033437_C001	Ocean Retracking Quality Flag	The Ocean Retracking Quality Flag has been set for one or more records.
CS_OFFL_SIR_IOP_2__20180317T033437_20180317T042416_C001	Ocean Retracking Quality Flag	The Ocean Retracking Quality Flag has been set for one or more records.
CS_OFFL_SIR_IOP_2__20180317T042416_20180317T051351_C001	Ocean Retracking Quality Flag	The Ocean Retracking Quality Flag has been set for one or more records.
CS_OFFL_SIR_IOP_2__20180317T051351_20180317T060330_C001	Ocean Retracking Quality Flag	The Ocean Retracking Quality Flag has been set for one or more records.
CS_OFFL_SIR_IOP_2__20180317T060330_20180317T065304_C001	Ocean Retracking Quality Flag	The Ocean Retracking Quality Flag has been set for one or more records.
CS_OFFL_SIR_IOP_2__20180317T065304_20180317T074243_C001	Ocean Retracking Quality Flag	The Ocean Retracking Quality Flag has been set for one or more records.
CS_OFFL_SIR_IOP_2__20180317T074243_20180317T083218_C001	Ocean Retracking Quality Flag	The Ocean Retracking Quality Flag has been set for one or more records.
CS_OFFL_SIR_IOP_2__20180317T083218_20180317T092157_C001	Ocean Retracking Quality Flag	The Ocean Retracking Quality Flag has been set for one or more records.
CS_OFFL_SIR_IOP_2__20180317T092157_20180317T101131_C001	Ocean Retracking Quality Flag	The Ocean Retracking Quality Flag has been set for one or more records.
CS_OFFL_SIR_IOP_2__20180317T101131_20180317T110110_C001	Ocean Retracking Quality Flag	The Ocean Retracking Quality Flag has been set for one or more records.
CS_OFFL_SIR_IOP_2__20180317T110445_20180317T124024_C001	Ocean Retracking Quality Flag	The Ocean Retracking Quality Flag has been set for one or more records.
CS_OFFL_SIR_IOP_2__20180317T132959_20180317T141938_C001	Ocean Retracking Quality Flag	The Ocean Retracking Quality Flag has been set for one or more records.
CS_OFFL_SIR_IOP_2__20180317T141938_20180317T150912_C001	Ocean Retracking Quality Flag	The Ocean Retracking Quality Flag has been set for one or more records.
CS_OFFL_SIR_IOP_2__20180317T150912_20180317T155851_C001	Ocean Retracking Quality Flag	The Ocean Retracking Quality Flag has been set for one or more records.
CS_OFFL_SIR_IOP_2__20180317T155851_20180317T164826_C001	Ocean Retracking Quality Flag	The Ocean Retracking Quality Flag has been set for one or more records.
CS_OFFL_SIR_IOP_2__20180317T173805_20180317T182740_C001	Ocean Retracking Quality Flag	The Ocean Retracking Quality Flag has been set for one or more records.
CS_OFFL_SIR_IOP_2__20180317T182740_20180317T191718_C001	Ocean Retracking Quality Flag	The Ocean Retracking Quality Flag has been set for one or more records.
CS_OFFL_SIR_IOP_2__20180317T191718_20180317T200653_C001	Ocean Retracking Quality Flag	The Ocean Retracking Quality Flag has been set for one or more records.
CS_OFFL_SIR_IOP_2__20180317T200653_20180317T205632_C001	Ocean Retracking Quality Flag	The Ocean Retracking Quality Flag has been set for one or more records.
CS_OFFL_SIR_IOP_2__20180317T205632_20180317T214607_C001	Ocean Retracking Quality Flag	The Ocean Retracking Quality Flag has been set for one or more records.
CS_OFFL_SIR_IOP_2__20180317T214607_20180317T223545_C001	Ocean Retracking Quality Flag	The Ocean Retracking Quality Flag has been set for one or more records.