

1. Overview

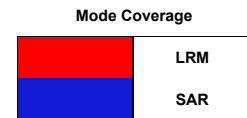
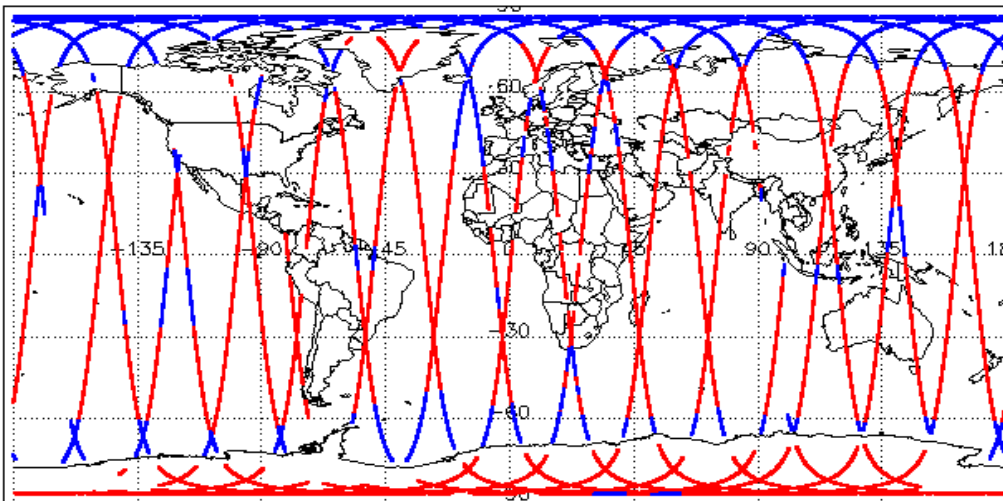
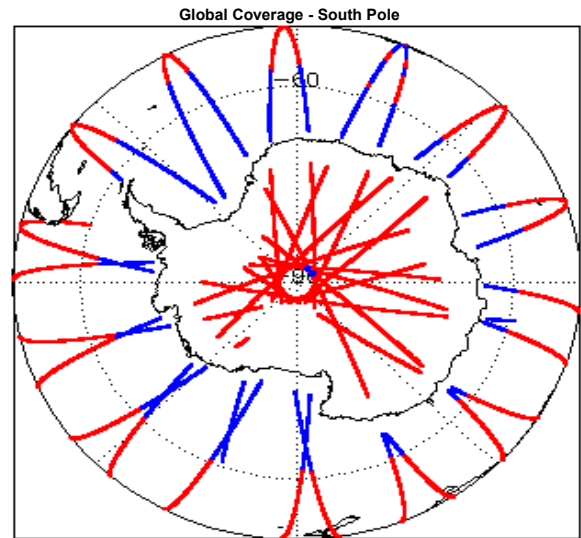
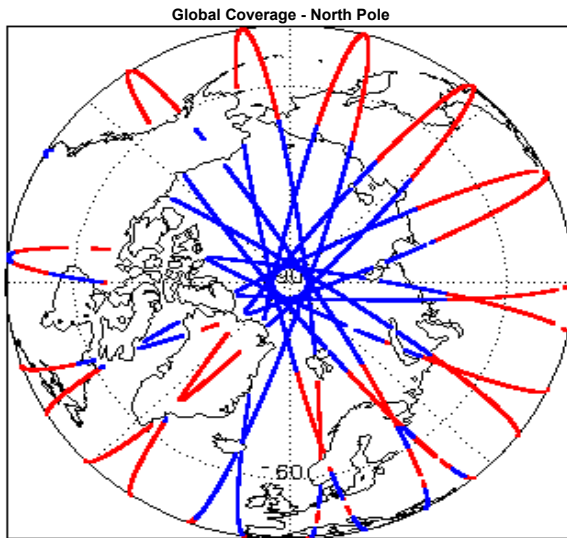
Report Production Date:	13-Jul-2017
Processor Used:	CryoSat Ocean Processor
Data Used:	Intermediate Ocean Products (IOP) L1B and L2 Science Data

Check	Status
Server check: science-pds.cryosat.esa.int	Nominal
Server check: calval-pds.cryosat.esa.int	Nominal
Product Software Check	Nominal
Product Format Check	Nominal
Product Header Analysis	Nominal
Auxiliary Data File Usage Check	Nominal
Auxiliary Correction Error Check	See Section 5.4
Measurement Confidence Data Check	See Section 4.5, 4.6, 5.5, 5.6, 5.7 and 5.8

Mission / Instrument News

09-Jul-2017	None
10-Jul-2017	None
11-Jul-2017	Nothing planned

2. Global Coverage



3. Instrument Configuration

The SIRAL instrument configuration for the day of acquisition is provided below.

SIRAL instrument(s) in use:	SIRAL - A
-----------------------------	-----------

4. IOP Level 1B Data Quality Check

4.1 L1B Product Format Check

Each product, retrieved and unpacked from the science server, is checked to ensure it consists of both an XML header file (.HDR) and a binary product file (.DBL).

Number of products with errors: 0

4.2 L1B Product Header Analysis

For all products, a series of pre-defined checks are performed on the MPH and SPH in order to identify any inconsistencies and/or errors raised by the ground-segment processing chain.

Number of products with errors: 0

4.3 L1B Auxiliary Data File Usage Check

Each product is checked for missing Data Set Descriptors with respect to a pre-determined baseline and also to check the validity of Auxiliary Data Files is correct.

Number of products with errors: 0

4.4 L1B Auxiliary Correction Error Check

CryoSat L1B data includes a correction error flag (field 60) for each measurement record. The bit value of this flag indicates any problems when set.

Number of products with errors: 0

4.5 L1B Measurement Confidence Data Check

CryoSat L1B data includes a measurement confidence flag (field 12) for each measurement record. The bit value of this flag indicates any problems when set.

Number of products with errors: 3

Product	Test Failed	Description
CS_OFFL_SIR_IOP_1B_20170710T090933_20170710T091732_B001	Power scaling error	There is an error in the scaling of the L1B waveform for one or more records
CS_OFFL_SIR_IOP_1B_20170710T095551_20170710T101038_B001	Power scaling error	There is an error in the scaling of the L1B waveform for one or more records
CS_OFFL_SIR_IOP_1B_20170710T130450_20170710T133051_B001	Power scaling error	There is an error in the scaling of the L1B waveform for one or more records

4.6 L1B Waveform Group Data Check

CryoSat L1B data includes a waveform data flag (field 65) for each measurement record. The bit value of this flag indicates any problems when set.

Loss of Echo Flag: This flag is currently set for products over land, but this is to be expected.

Number of products with errors: 9

Product	Test Failed	Description
CS_OFFL_SIR_IOP_1B_20170710T060447_20170710T061348_B001	Loss of Echo	The tracking echo is missing for one or more records
CS_OFFL_SIR_IOP_1B_20170710T070450_20170710T070834_B001	Loss of Echo	The tracking echo is missing for one or more records
CS_OFFL_SIR_IOP_1B_20170710T070834_20170710T074434_B001	Loss of Echo	The tracking echo is missing for one or more records
CS_OFFL_SIR_IOP_1B_20170710T142459_20170710T143008_B001	Loss of Echo	The tracking echo is missing for one or more records
CS_OFFL_SIR_IOP_1B_20170710T152517_20170710T155254_B001	Loss of Echo	The tracking echo is missing for one or more records
CS_OFFL_SIR_IOP_1B_20170710T155919_20170710T160248_B001	Loss of Echo	The tracking echo is missing for one or more records
CS_OFFL_SIR_IOP_1B_20170710T172934_20170710T173336_B001	Loss of Echo	The tracking echo is missing for one or more records
CS_OFFL_SIR_IOP_1B_20170710T210943_20170710T212421_B001	Loss of Echo	The tracking echo is missing for one or more records
CS_OFFL_SIR_IOP_1B_20170710T221930_20170710T223527_B001	Loss of Echo	The tracking echo is missing for one or more records

5. IOP Level 2 Data Quality Check

5.1 L2 Product Format Check

Each product, retrieved and unpacked from the science server, is checked to ensure it consists of both an XML header file (.HDR) and a binary product file (.DBL).

Number of products with errors: 0

5.2 L2 Product Header Analysis

For all products, a series of pre-defined checks are performed on the MPH and SPH in order to identify any inconsistencies and/or errors raised by the ground-segment processing chain.

Number of products with errors: 0

5.3 L2 Auxiliary Data File Usage Check

Each product is checked for missing Data Set Descriptors with respect to a pre-determined baseline and also to check the validity of Auxiliary Data Files is correct.

Wind Model File Usage: This file is currently not included in all L2 products.

Number of products with errors: 0

5.4 L2 Auxiliary Correction Error Check

For all products, the auxiliary corrections within the Geophysical Group are checked for the default error value (32767).

Currently, there are two common auxiliary correction errors raised in the Level 2 products which are expected due to surface type. All common flags are summarised in the list below, followed by a table highlighting any additional issues which may arise from this test.

Sea State Bias Error: The error value is currently set for products over land and sea ice, but this is to be expected.

Altimetric Wind Speed Error: The error value is currently set for products over land and sea ice, but this is to be expected.

Number of products with errors: 23

Product	Test Failed	Description
CS_OFFL_SIR_IOP_2_20170709T235301_20170710T000059_B001	GIM Ionospheric Correction	There is an error with the GIM Ionospheric correction for one or more records
CS_OFFL_SIR_IOP_2_20170710T011627_20170710T011852_B001	Total Geocentric Ocean Tide (GOT), Total Geocentric Ocean Tide (FES), Non-Equilibrium Long Period Ocean Tide	There is an error with the Total Geocentric Ocean Tide height (solution 1: GOT and solution 2: FES) and the Non-equilibrium Long Period Ocean Tide height for one or more records
CS_OFFL_SIR_IOP_2_20170710T013011_20170710T015427_B001	Total Geocentric Ocean Tide (FES), Non-Equilibrium Long Period Ocean Tide	There is an error with the Total Geocentric Ocean Tide height (solution 2: FES) and the Non-equilibrium Long Period Ocean Tide height for one or more records
CS_OFFL_SIR_IOP_2_20170710T025646_20170710T025822_B001	Total Geocentric Ocean Tide (FES), Non-Equilibrium Long Period Ocean Tide	There is an error with the Total Geocentric Ocean Tide height (solution 2: FES) and the Non-equilibrium Long Period Ocean Tide height for one or more records
CS_OFFL_SIR_IOP_2_20170710T055318_20170710T060447_B001	Total Geocentric Ocean Tide (FES)	There is an error with the Total Geocentric Ocean Tide height (solution 2: FES) for one or more records
CS_OFFL_SIR_IOP_2_20170710T060447_20170710T061349_B001	Total Geocentric Ocean Tide (FES), Non-Equilibrium Long Period Ocean Tide	There is an error with the Total Geocentric Ocean Tide height (solution 2: FES) and the Non-equilibrium Long Period Ocean Tide height for one or more records

CS_OFFL_SIR_IOP_2__20170710T062006_20170710T062139_B001	Total Geocentric Ocean Tide (FES), Non-Equilibrium Long Period Ocean Tide	There is an error with the Total Geocentric Ocean Tide height (solution 2: FES) and the Non-equilibrium Long Period Ocean Tide height for one or more records
CS_OFFL_SIR_IOP_2__20170710T070834_20170710T074434_B001	Mean Sea Surface (2)	There is an error with the MSS height (solution 2) for one or more records
CS_OFFL_SIR_IOP_2__20170710T095337_20170710T095551_B001	Total Geocentric Ocean Tide (GOT), Total Geocentric Ocean Tide (FES), Non-Equilibrium Long Period Ocean Tide	There is an error with the Total Geocentric Ocean Tide height (solution 1: GOT and solution 2: FES) and the Non-equilibrium Long Period Ocean Tide height for one or more records
CS_OFFL_SIR_IOP_2__20170710T122848_20170710T122954_B001	Total Geocentric Ocean Tide (FES), Non-Equilibrium Long Period Ocean Tide	There is an error with the Total Geocentric Ocean Tide height (solution 2: FES) and the Non-equilibrium Long Period Ocean Tide height for one or more records
CS_OFFL_SIR_IOP_2__20170710T123549_20170710T124237_B001	Total Geocentric Ocean Tide (FES), Non-Equilibrium Long Period Ocean Tide	There is an error with the Total Geocentric Ocean Tide height (solution 2: FES) and the Non-equilibrium Long Period Ocean Tide height for one or more records
CS_OFFL_SIR_IOP_2__20170710T124238_20170710T124946_B001	Total Geocentric Ocean Tide (FES), Non-Equilibrium Long Period Ocean Tide	There is an error with the Total Geocentric Ocean Tide height (solution 2: FES) and the Non-equilibrium Long Period Ocean Tide height for one or more records
CS_OFFL_SIR_IOP_2__20170710T125444_20170710T125456_B001	Total Geocentric Ocean Tide (FES), Non-Equilibrium Long Period Ocean Tide	There is an error with the Total Geocentric Ocean Tide height (solution 2: FES) and the Non-equilibrium Long Period Ocean Tide height for one or more records
CS_OFFL_SIR_IOP_2__20170710T152517_20170710T155254_B001	Total Geocentric Ocean Tide (FES)	There is an error with the Total Geocentric Ocean Tide height (solution 2: FES) for one or more records
CS_OFFL_SIR_IOP_2__20170710T155255_20170710T155453_B001	Total Geocentric Ocean Tide (FES), Non-Equilibrium Long Period Ocean Tide	There is an error with the Total Geocentric Ocean Tide height (solution 2: FES) and the Non-equilibrium Long Period Ocean Tide height for one or more records
CS_OFFL_SIR_IOP_2__20170710T155919_20170710T160248_B001	Total Geocentric Ocean Tide (FES), Non-Equilibrium Long Period Ocean Tide	There is an error with the Total Geocentric Ocean Tide height (solution 2: FES) and the Non-equilibrium Long Period Ocean Tide height for one or more records
CS_OFFL_SIR_IOP_2__20170710T173541_20170710T173734_B001	Total Geocentric Ocean Tide (FES), Non-Equilibrium Long Period Ocean Tide	There is an error with the Total Geocentric Ocean Tide height (solution 2: FES) and the Non-equilibrium Long Period Ocean Tide height for one or more records
CS_OFFL_SIR_IOP_2__20170710T210942_20170710T212421_B001	Total Geocentric Ocean Tide (FES), Non-Equilibrium Long Period Ocean Tide	There is an error with the Total Geocentric Ocean Tide height (solution 2: FES) and the Non-equilibrium Long Period Ocean Tide height for one or more records
CS_OFFL_SIR_IOP_2__20170710T220324_20170710T221716_B001	Total Geocentric Ocean Tide (FES), Non-Equilibrium Long Period Ocean Tide	There is an error with the Total Geocentric Ocean Tide height (solution 2: FES) and the Non-equilibrium Long Period Ocean Tide height for one or more records
CS_OFFL_SIR_IOP_2__20170710T221930_20170710T223527_B001	Total Geocentric Ocean Tide (FES), Non-Equilibrium Long Period Ocean Tide	There is an error with the Total Geocentric Ocean Tide height (solution 2: FES) and the Non-equilibrium Long Period Ocean Tide height for one or more records
CS_OFFL_SIR_IOP_2__20170710T224144_20170710T224836_B001	Total Geocentric Ocean Tide (FES), Non-Equilibrium Long Period Ocean Tide	There is an error with the Total Geocentric Ocean Tide height (solution 2: FES) and the Non-equilibrium Long Period Ocean Tide height for one or more records
CS_OFFL_SIR_IOP_2__20170710T225904_20170710T230921_B001	Total Geocentric Ocean Tide (FES)	There is an error with the Total Geocentric Ocean Tide height (solution 2: FES) for one or more records
CS_OFFL_SIR_IOP_2__20170710T234452_20170710T235544_B001	Total Geocentric Ocean Tide (FES)	There is an error with the Total Geocentric Ocean Tide height (solution 2: FES) for one or more records

5.5 L2 Measurement Confidence Data Check

CryoSat L2 data includes a measurement confidence flag (field 14) for each 20-Hz measurement record. The bit value of this flag indicates any problems when set.

Number of products with errors: 3

Product	Test Failed	Description
CS_OFFL_SIR_IOP_2__20170710T090933_20170710T091732_B001	Power scaling error	There is an error in the scaling of the L2 waveform for one or more records
CS_OFFL_SIR_IOP_2__20170710T095551_20170710T101038_B001	Power scaling error	There is an error in the scaling of the L2 waveform for one or more records
CS_OFFL_SIR_IOP_2__20170710T130450_20170710T133051_B001	Power scaling error	There is an error in the scaling of the L2 waveform for one or more records

5.6 L2 Range Measurement Check

CryoSat L2 data includes an Ocean (field 25) and Ice (field 30) Range Averaging Status flag for each measurement record. The bit value of this flag indicates any problems when set.

Currently, there are two common status flags raised in the Level 2 products which are expected due to surface type. All common flags are summarised in the list below, followed by a table highlighting any additional issues which may arise from this test.

Ocean Range Averaging Status Flag: This flag is currently set for products over land and sea ice, but this is to be expected.

Ice Range Averaging Status Flag: This flag is currently set for products over land, but this is to be expected.

Number of products with errors: 37

Product	Test Failed	Description
CS_OFFL_SIR_IOP_2__20170710T001900_20170710T002332_B001	Ice Range Averaging Status	The Ice Range Averaging Status Flag has been set for one or more records.
CS_OFFL_SIR_IOP_2__20170710T002354_20170710T002402_B001	Ice Range Averaging Status	The Ice Range Averaging Status Flag has been set for one or more records.
CS_OFFL_SIR_IOP_2__20170710T002409_20170710T002527_B001	Ice Range Averaging Status	The Ice Range Averaging Status Flag has been set for one or more records.
CS_OFFL_SIR_IOP_2__20170710T015855_20170710T020246_B001	Ice Range Averaging Status	The Ice Range Averaging Status Flag has been set for one or more records.
CS_OFFL_SIR_IOP_2__20170710T020252_20170710T020301_B001	Ice Range Averaging Status	The Ice Range Averaging Status Flag has been set for one or more records.
CS_OFFL_SIR_IOP_2__20170710T020307_20170710T020632_B001	Ice Range Averaging Status	The Ice Range Averaging Status Flag has been set for one or more records.
CS_OFFL_SIR_IOP_2__20170710T033713_20170710T034159_B001	Ice Range Averaging Status	The Ice Range Averaging Status Flag has been set for one or more records.
CS_OFFL_SIR_IOP_2__20170710T034206_20170710T034535_B001	Ice Range Averaging Status	The Ice Range Averaging Status Flag has been set for one or more records.
CS_OFFL_SIR_IOP_2__20170710T051704_20170710T052228_B001	Ice Range Averaging Status	The Ice Range Averaging Status Flag has been set for one or more records.
CS_OFFL_SIR_IOP_2__20170710T065631_20170710T070126_B001	Ice Range Averaging Status	The Ice Range Averaging Status Flag has been set for one or more records.
CS_OFFL_SIR_IOP_2__20170710T083839_20170710T084031_B001	Ice Range Averaging Status	The Ice Range Averaging Status Flag has been set for one or more records.
CS_OFFL_SIR_IOP_2__20170710T093236_20170710T093535_B001	Ice Range Averaging Status	The Ice Range Averaging Status Flag has been set for one or more records.
CS_OFFL_SIR_IOP_2__20170710T101731_20170710T101944_B001	Ice Range Averaging Status	The Ice Range Averaging Status Flag has been set for one or more records.

CS_OFFL_SIR_IOP_2_20170710T102026_20170710T102443_B001	Ice Range Averaging Status	The Ice Range Averaging Status Flag has been set for one or more records.
CS_OFFL_SIR_IOP_2_20170710T111137_20170710T111212_B001	Ice Range Averaging Status	The Ice Range Averaging Status Flag has been set for one or more records.
CS_OFFL_SIR_IOP_2_20170710T115523_20170710T120346_B001	Ice Range Averaging Status	The Ice Range Averaging Status Flag has been set for one or more records.
CS_OFFL_SIR_IOP_2_20170710T133424_20170710T133620_B001	Ice Range Averaging Status	The Ice Range Averaging Status Flag has been set for one or more records.
CS_OFFL_SIR_IOP_2_20170710T133708_20170710T134201_B001	Ice Range Averaging Status	The Ice Range Averaging Status Flag has been set for one or more records.
CS_OFFL_SIR_IOP_2_20170710T151350_20170710T151422_B001	Ice Range Averaging Status	The Ice Range Averaging Status Flag has been set for one or more records.
CS_OFFL_SIR_IOP_2_20170710T151629_20170710T152227_B001	Ice Range Averaging Status	The Ice Range Averaging Status Flag has been set for one or more records.
CS_OFFL_SIR_IOP_2_20170710T165537_20170710T170058_B001	Ice Range Averaging Status	The Ice Range Averaging Status Flag has been set for one or more records.
CS_OFFL_SIR_IOP_2_20170710T183430_20170710T183539_B001	Ice Range Averaging Status	The Ice Range Averaging Status Flag has been set for one or more records.
CS_OFFL_SIR_IOP_2_20170710T183546_20170710T183952_B001	Ice Range Averaging Status	The Ice Range Averaging Status Flag has been set for one or more records.
CS_OFFL_SIR_IOP_2_20170710T200937_20170710T201437_B001	Ice Range Averaging Status	The Ice Range Averaging Status Flag has been set for one or more records.
CS_OFFL_SIR_IOP_2_20170710T201438_20170710T201443_B001	Ice Range Averaging Status	The Ice Range Averaging Status Flag has been set for one or more records.
CS_OFFL_SIR_IOP_2_20170710T201450_20170710T201457_B001	Ice Range Averaging Status	The Ice Range Averaging Status Flag has been set for one or more records.
CS_OFFL_SIR_IOP_2_20170710T201457_20170710T201809_B001	Ice Range Averaging Status	The Ice Range Averaging Status Flag has been set for one or more records.
CS_OFFL_SIR_IOP_2_20170710T214826_20170710T215335_B001	Ice Range Averaging Status	The Ice Range Averaging Status Flag has been set for one or more records.
CS_OFFL_SIR_IOP_2_20170710T215336_20170710T215342_B001	Ice Range Averaging Status	The Ice Range Averaging Status Flag has been set for one or more records.
CS_OFFL_SIR_IOP_2_20170710T215342_20170710T215351_B001	Ice Range Averaging Status	The Ice Range Averaging Status Flag has been set for one or more records.
CS_OFFL_SIR_IOP_2_20170710T215351_20170710T215354_B001	Ice Range Averaging Status	The Ice Range Averaging Status Flag has been set for one or more records.
CS_OFFL_SIR_IOP_2_20170710T215354_20170710T215406_B001	Ice Range Averaging Status	The Ice Range Averaging Status Flag has been set for one or more records.
CS_OFFL_SIR_IOP_2_20170710T215413_20170710T215542_B001	Ice Range Averaging Status	The Ice Range Averaging Status Flag has been set for one or more records.
CS_OFFL_SIR_IOP_2_20170710T232746_20170710T233246_B001	Ice Range Averaging Status	The Ice Range Averaging Status Flag has been set for one or more records.
CS_OFFL_SIR_IOP_2_20170710T233246_20170710T233253_B001	Ice Range Averaging Status	The Ice Range Averaging Status Flag has been set for one or more records.
CS_OFFL_SIR_IOP_2_20170710T233253_20170710T233304_B001	Ice Range Averaging Status	The Ice Range Averaging Status Flag has been set for one or more records.
CS_OFFL_SIR_IOP_2_20170710T233326_20170710T233428_B001	Ice Range Averaging Status	The Ice Range Averaging Status Flag has been set for one or more records.

5.7 L2 SWH and Backscatter Measurement Check

CryoSat L2 data includes a SWH Averaging Status flag (field 49) and an Ocean (field 55) and Ice (field 61) Backscatter Averaging Status flag for each measurement record. The bit value of this flag indicates any problems when set.

Currently, there are three common status flags raised in the Level 2 products which are expected due to surface type. All common flags are summarised in the list below, followed by a table highlighting any additional issues which may arise from this test.

SWH Averaging Status Flag: This flag is currently set for products over land and sea ice, but this is to be expected.

Ocean Backscatter Averaging Status Flag: This flag is currently set for products over land and sea ice, but this is to be expected.

Ice Backscatter Averaging Status Flag: This flag is currently set for products over land, but this is to be expected.

Number of products with errors: 28

Product	Test Failed	Description
CS_OFFL_SIR_IOP_2_20170710T001900_20170710T002332_B001	Ice Backscatter Averaging Status	The Ice Backscatter Averaging Status Flag has been set for one or more records.
CS_OFFL_SIR_IOP_2_20170710T002409_20170710T002527_B001	Ice Backscatter Averaging Status	The Ice Backscatter Averaging Status Flag has been set for one or more records.
CS_OFFL_SIR_IOP_2_20170710T015855_20170710T020246_B001	Ice Backscatter Averaging Status	The Ice Backscatter Averaging Status Flag has been set for one or more records.
CS_OFFL_SIR_IOP_2_20170710T020252_20170710T020301_B001	Ice Backscatter Averaging Status	The Ice Backscatter Averaging Status Flag has been set for one or more records.
CS_OFFL_SIR_IOP_2_20170710T020307_20170710T020632_B001	Ice Backscatter Averaging Status	The Ice Backscatter Averaging Status Flag has been set for one or more records.
CS_OFFL_SIR_IOP_2_20170710T033713_20170710T034159_B001	Ice Backscatter Averaging Status	The Ice Backscatter Averaging Status Flag has been set for one or more records.
CS_OFFL_SIR_IOP_2_20170710T034206_20170710T034535_B001	Ice Backscatter Averaging Status	The Ice Backscatter Averaging Status Flag has been set for one or more records.
CS_OFFL_SIR_IOP_2_20170710T051704_20170710T052228_B001	Ice Backscatter Averaging Status	The Ice Backscatter Averaging Status Flag has been set for one or more records.
CS_OFFL_SIR_IOP_2_20170710T065631_20170710T070126_B001	Ice Backscatter Averaging Status	The Ice Backscatter Averaging Status Flag has been set for one or more records.
CS_OFFL_SIR_IOP_2_20170710T083839_20170710T084031_B001	Ice Backscatter Averaging Status	The Ice Backscatter Averaging Status Flag has been set for one or more records.
CS_OFFL_SIR_IOP_2_20170710T101731_20170710T101944_B001	Ice Backscatter Averaging Status	The Ice Backscatter Averaging Status Flag has been set for one or more records.
CS_OFFL_SIR_IOP_2_20170710T102026_20170710T102443_B001	Ice Backscatter Averaging Status	The Ice Backscatter Averaging Status Flag has been set for one or more records.
CS_OFFL_SIR_IOP_2_20170710T115523_20170710T120346_B001	Ice Backscatter Averaging Status	The Ice Backscatter Averaging Status Flag has been set for one or more records.
CS_OFFL_SIR_IOP_2_20170710T133424_20170710T133620_B001	Ice Backscatter Averaging Status	The Ice Backscatter Averaging Status Flag has been set for one or more records.
CS_OFFL_SIR_IOP_2_20170710T133708_20170710T134201_B001	Ice Backscatter Averaging Status	The Ice Backscatter Averaging Status Flag has been set for one or more records.
CS_OFFL_SIR_IOP_2_20170710T151350_20170710T151422_B001	Ice Backscatter Averaging Status	The Ice Backscatter Averaging Status Flag has been set for one or more records.
CS_OFFL_SIR_IOP_2_20170710T151629_20170710T152227_B001	Ice Backscatter Averaging Status	The Ice Backscatter Averaging Status Flag has been set for one or more records.
CS_OFFL_SIR_IOP_2_20170710T165537_20170710T170058_B001	Ice Backscatter Averaging Status	The Ice Backscatter Averaging Status Flag has been set for one or more records.
CS_OFFL_SIR_IOP_2_20170710T183430_20170710T183539_B001	Ice Backscatter Averaging Status	The Ice Backscatter Averaging Status Flag has been set for one or more records.

CS_OFFL_SIR_IOP_2__20170710T183546_20170710T183952_B001	Ice Backscatter Averaging Status	The Ice Backscatter Averaging Status Flag has been set for one or more records.
CS_OFFL_SIR_IOP_2__20170710T200937_20170710T201437_B001	Ice Backscatter Averaging Status	The Ice Backscatter Averaging Status Flag has been set for one or more records.
CS_OFFL_SIR_IOP_2__20170710T201457_20170710T201809_B001	Ice Backscatter Averaging Status	The Ice Backscatter Averaging Status Flag has been set for one or more records.
CS_OFFL_SIR_IOP_2__20170710T215342_20170710T215351_B001	Ice Backscatter Averaging Status	The Ice Backscatter Averaging Status Flag has been set for one or more records.
CS_OFFL_SIR_IOP_2__20170710T215351_20170710T215354_B001	Ice Backscatter Averaging Status	The Ice Backscatter Averaging Status Flag has been set for one or more records.
CS_OFFL_SIR_IOP_2__20170710T215354_20170710T215406_B001	Ice Backscatter Averaging Status	The Ice Backscatter Averaging Status Flag has been set for one or more records.
CS_OFFL_SIR_IOP_2__20170710T215413_20170710T215542_B001	Ice Backscatter Averaging Status	The Ice Backscatter Averaging Status Flag has been set for one or more records.
CS_OFFL_SIR_IOP_2__20170710T233246_20170710T233253_B001	Ice Backscatter Averaging Status	The Ice Backscatter Averaging Status Flag has been set for one or more records.
CS_OFFL_SIR_IOP_2__20170710T233253_20170710T233304_B001	Ice Backscatter Averaging Status	The Ice Backscatter Averaging Status Flag has been set for one or more records.

5.8 L2 Ocean Retracking Quality Check

CryoSat L2 data includes an ocean retracking quality flag (field 19) for each 20-Hz measurement record. The bit value of this flag indicates any problems when set.

Ocean Retracking Quality Flag: This flag is currently set for products over land and sea ice, but this is to be expected. The number of products with this error flag set is given below.

Number of products with errors: 145

6. IOP QCC Report Analysis

The Quality Control for CryoSat (QCC) facility performs a primary survey of data products immediately after production by the PDS and LTA processing facilities. A list of the tests which raised errors or warnings is provided below.

Product type	Nb. Products	Nb. QCC Reports	Nb. Valid	Nb. Warnings	Nb. Errors
SIR_IOP_1B	229	229	229	0	0
SIR_IOP_2	228	228	228	0	0

6.1 QCC Errors

Number of QCC reports with errors: 0

6.2 QCC Warnings

Number of QCC reports with warnings: 0

6.3 Missing QCC Reports

Number of products with missing QCC reports: 0