

**1. Overview**

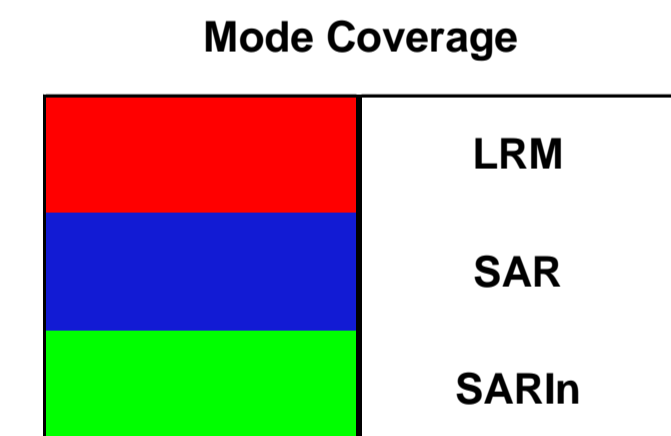
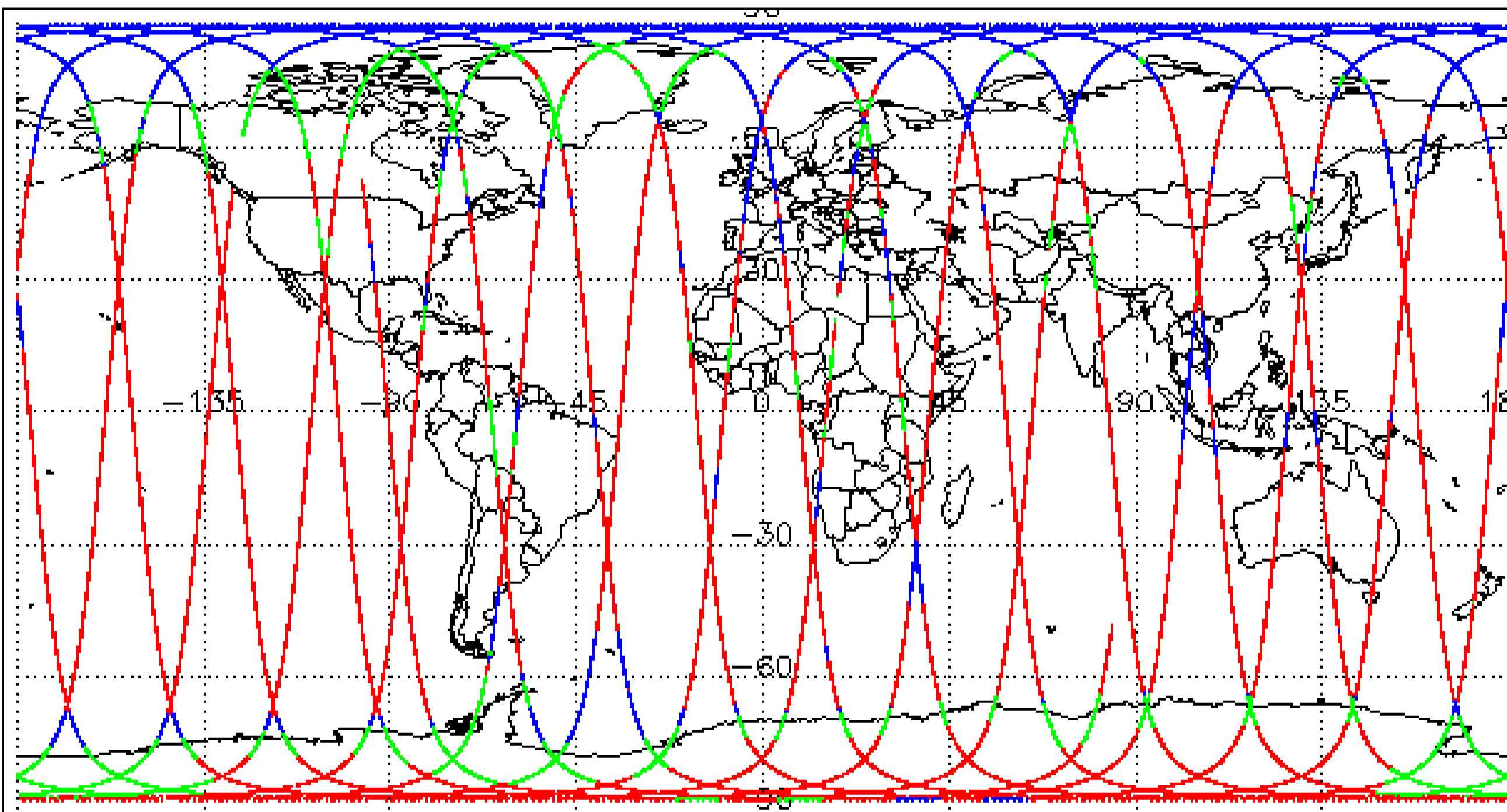
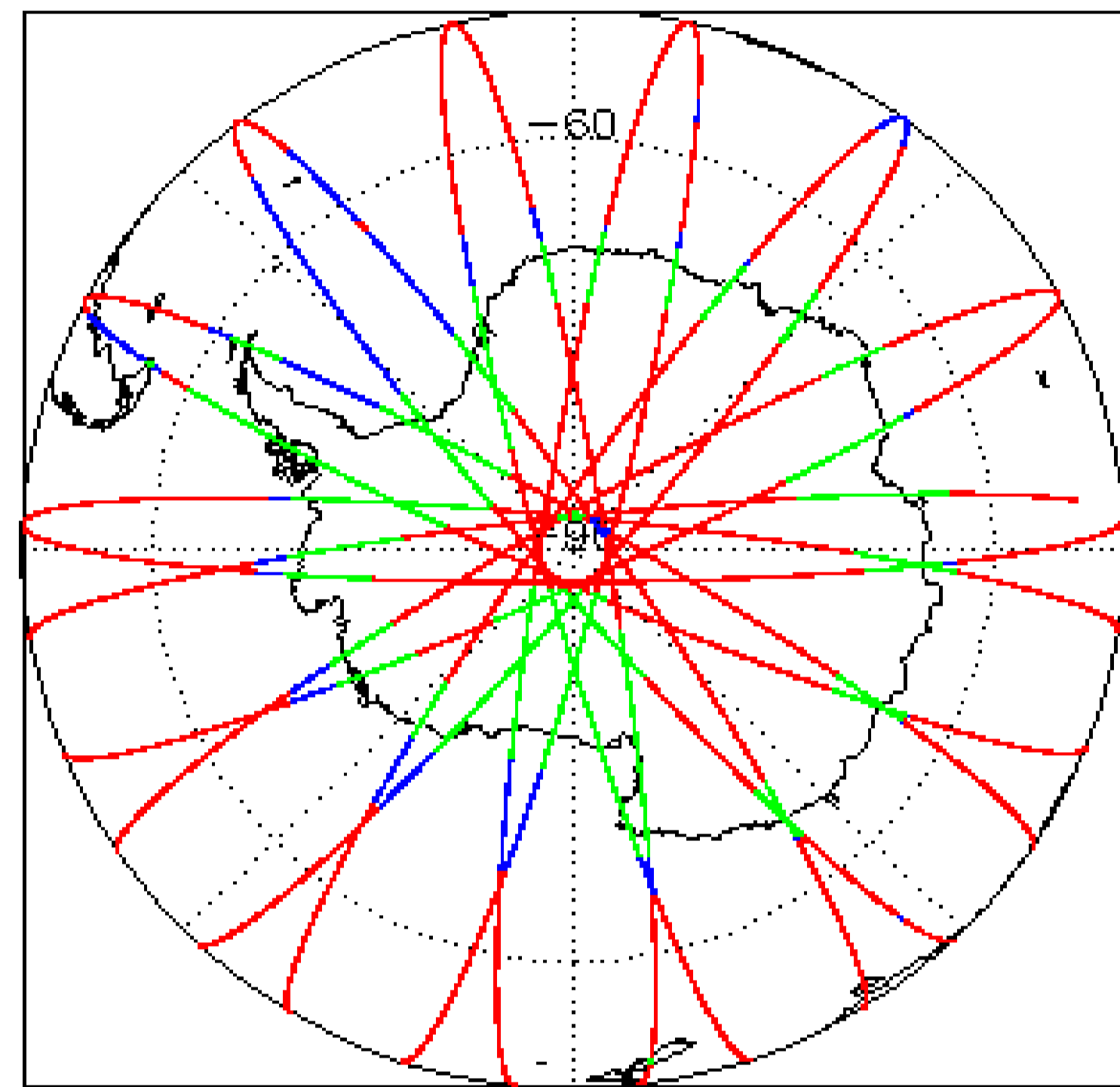
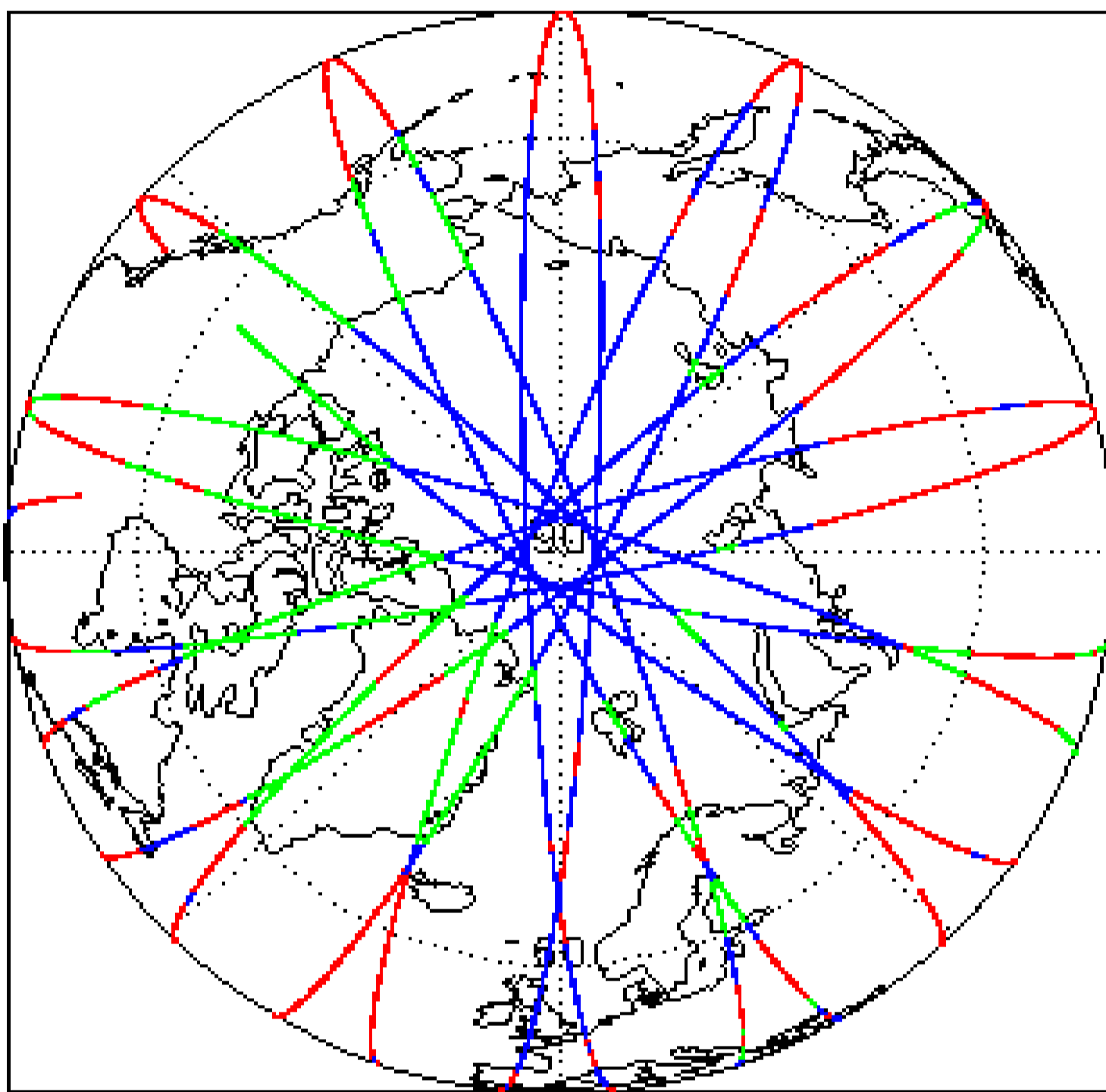
<b>Report Production:</b>	22-Apr-2020
<b>Processor Used:</b>	CryoSat Ocean Processor
<b>Data Used:</b>	Geophysical Ocean Products (GOP) L1B, L2 & P2P Science Data

Check	L1 & L2	P2P
Server check: science-pds.cryosat.esa.int	Nominal	Nominal
Server check: calval-pds.cryosat.esa.int	Nominal	Nominal
Product Software Check	Nominal	Nominal
Product Format Check	Nominal	Nominal
Product Header Analysis	Nominal	Nominal
Auxiliary Data File Usage Check	Nominal	Nominal
Auxiliary Correction Error Check	See Section 5.4	See Section 6.4
Measurement Confidence Data Check	See Section 4.5, 4.6 and 5.5	See Section 6.5
Range, SWH & Backscatter Measurement Check	See Section 5.6	See Section 6.6
Ocean Retracking Quality Check	See Section 5.7	See Section 6.7

**Mission / Instrument News**

21-Mar-2020	None
22-Mar-2020	None
23-Mar-2020	Nothing planned

**2. Global Coverage**



**3. Instrument Configuration**

The SIRAL instrument configuration for the day of acquisition is provided below.

<b>SIRAL instrument(s) in use:</b>	SIRAL - A
------------------------------------	-----------

**4. GOP Level 1B Data Quality Check**

**4.1 L1B Product Format Check**

Each product, retrieved and unpacked from the science server, is checked to ensure it consists of both an XML header file (.HDR) and a binary product file (.DBL).

Number of products with errors: 0

## 4.2 L1B Product Header Analysis

For all products, a series of pre-defined checks are performed on the MPH and SPH in order to identify any inconsistencies and/or errors raised by the ground-segment processing chain.

**L1B Processing Quality HR:** The l1b\_proc\_flag\_hr flag is currently set all L1B GOPR and GOPN products because the l1b\_processing\_quality\_hr field is not correctly configured in the OSAR and OSARin chains. A modification is required in the next release.

Number of products with errors: 0

## 4.3 L1B Auxiliary Data File Usage Check

Each product is checked for missing Data Set Descriptors with respect to a pre-determined baseline and also to check the validity of Auxiliary Data Files is correct.

Number of products with errors: 0

## 4.4 L1B Auxiliary Correction Error Check

CryoSat L1B data includes a correction error flag for each measurement record. The bit value of this flag indicates any problems when set.

Number of products with errors: 0

## 4.5 L1B Measurement Confidence Data Check

CryoSat L1B data includes a measurement confidence flag for each measurement record. The bit value of this flag indicates any problems when set.

**Attitude Correction Missing:** This flag is currently set in error for GOPR products due to a configuration issue. This is being investigated and will be updated in the next SW update.

Number of products with errors: 1

Product	Test Failed	Description
CS_OFFL_SIR_GOPM1B_20200322T061146_20200322T061334_C001	Power scaling error	There is an error in the scaling of the L1B waveform for one or more records

## 4.6 L1B Waveform Group Data Check

CryoSat L1B data includes a waveform data flag for each measurement record. The bit value of this flag indicates any problems when set.

**Loss of Echo Flag:** This flag is currently set for some products over land, but this is to be expected.

Number of products with errors: 18

Product	Test Failed	Description
CS_OFFL_SIR_GOPM1B_20200322T083853_20200322T085032_C001	Loss of Echo	The tracking echo is missing for one or more records
CS_OFFL_SIR_GOPM1B_20200322T175404_20200322T180956_C001	Loss of Echo	The tracking echo is missing for one or more records
CS_OFFL_SIR_GOPN1B_20200322T023033_20200322T023451_C001	Loss of Echo	The tracking echo is missing for one or more records
CS_OFFL_SIR_GOPN1B_20200322T064858_20200322T065410_C001	Loss of Echo	The tracking echo is missing for one or more records
CS_OFFL_SIR_GOPN1B_20200322T074003_20200322T074353_C001	Loss of Echo	The tracking echo is missing for one or more records
CS_OFFL_SIR_GOPN1B_20200322T105816_20200322T110031_C001	Loss of Echo	The tracking echo is missing for one or more records
CS_OFFL_SIR_GOPN1B_20200322T114054_20200322T114236_C001	Loss of Echo	The tracking echo is missing for one or more records
CS_OFFL_SIR_GOPN1B_20200322T190642_20200322T190917_C001	Loss of Echo	The tracking echo is missing for one or more records
CS_OFFL_SIR_GOPN1B_20200322T204906_20200322T205012_C001	Loss of Echo	The tracking echo is missing for one or more records
CS_OFFL_SIR_GOPN1B_20200322T214754_20200322T214921_C001	Loss of Echo	The tracking echo is missing for one or more records
CS_OFFL_SIR_GOPN1B_20200322T222342_20200322T222910_C001	Loss of Echo	The tracking echo is missing for one or more records
CS_OFFL_SIR_GOPN1B_20200322T232211_20200322T232543_C001	Loss of Echo	The tracking echo is missing for one or more records
CS_OFFL_SIR_GOPR1B_20200322T024528_20200322T024735_C001	Loss of Echo	The tracking echo is missing for one or more records
CS_OFFL_SIR_GOPR1B_20200322T042052_20200322T042348_C001	Loss of Echo	The tracking echo is missing for one or more records
CS_OFFL_SIR_GOPR1B_20200322T060501_20200322T061145_C001	Loss of Echo	The tracking echo is missing for one or more records
CS_OFFL_SIR_GOPR1B_20200322T081636_20200322T082335_C001	Loss of Echo	The tracking echo is missing for one or more records
CS_OFFL_SIR_GOPR1B_20200322T092650_20200322T092914_C001	Loss of Echo	The tracking echo is missing for one or more records
CS_OFFL_SIR_GOPR1B_20200322T191957_20200322T192206_C001	Loss of Echo	The tracking echo is missing for one or more records

## 5. GOP Level 2 Data Quality Check

### 5.1 L2 Product Format Check

Each product, retrieved and unpacked from the science server, is checked to ensure it consists of both an XML header file (.HDR) and a binary product file (.DBL).

Number of products with errors: 0

### 5.2 L2 Product Header Analysis

For all products, a series of pre-defined checks are performed on the MPH and SPH in order to identify any inconsistencies and/or errors raised by the ground-segment processing chain.

Number of products with errors: 0

### 5.3 L2 Auxiliary Data File Usage Check

Each product is checked for missing Data Set Descriptors with respect to a pre-determined baseline and also to check the validity of Auxiliary Data Files is correct.

Number of products with errors: 0

## 5.4 L2 Auxiliary Correction Error Check

For all products, the auxiliary corrections within the Geophysical Group are checked for the default error value (32767).

Currently, there are some common auxiliary correction errors raised in the Level 2 products which are expected due to surface type. All common flags are summarised in the list below, followed by a table highlighting any additional issues which may arise from this test.

> **ECMWF Meteo Corrections:** Currently the following corrections are not computed over CONTINENTAL ICE: Dry Tropospheric Correction, Wet Tropospheric Correction, Inverse Barometric Correction and the U-Wind and V-Wind components of the ECMWF model wind vector. This is a known anomaly (CRYO-COP-3) and will be resolved in a future IPF update. The affected products are not reported in the table below.

> **Sea State Bias & Sea State Bias PLRM:** The error value is currently set for products over sea ice, but this is to be expected.

> **Altimetric Wind Speed Error:** The error value is currently set for products over land and sea ice, but this is to be expected.

**Number of products with errors:** 58

Product	Test Failed	Description
CS_OFFL_SIR_GOPN_2_20200322T001422_20200322T001636_C001	Mean Dynamic Topography (1)	There is an error with the Mean Dynamic Topography (solution 1) for one or more records
CS_OFFL_SIR_GOPN_2_20200322T005217_20200322T005755_C001	Mean Dynamic Topography (1)	There is an error with the Mean Dynamic Topography (solution 1) for one or more records
CS_OFFL_SIR_GOPN_2_20200322T023033_20200322T023451_C001	Mean Sea Surface (1), Total Geocentric Ocean Tide (GOT)	There is an error with the MSS height (solution 1) and the Total Geocentric Ocean Tide height (solution 1: GOT) for one or more records
CS_OFFL_SIR_GOPN_2_20200322T032347_20200322T032512_C001	Mean Dynamic Topography (1)	There is an error with the Mean Dynamic Topography (solution 1) for one or more records
CS_OFFL_SIR_GOPN_2_20200322T041216_20200322T041412_C001	Mean Dynamic Topography (1)	There is an error with the Mean Dynamic Topography (solution 1) for one or more records
CS_OFFL_SIR_GOPN_2_20200322T050317_20200322T050443_C001	Mean Dynamic Topography (1)	There is an error with the Mean Dynamic Topography (solution 1) for one or more records
CS_OFFL_SIR_GOPN_2_20200322T050957_20200322T051259_C001	Mean Sea Surface (1), Mean Dynamic Topography (1)	There is an error with the MSS height (solution 1) and the Mean Dynamic Topography height (solution 1) for one or more records
CS_OFFL_SIR_GOPN_2_20200322T064321_20200322T064625_C001	Mean Dynamic Topography (1)	There is an error with the Mean Dynamic Topography (solution 1) for one or more records
CS_OFFL_SIR_GOPN_2_20200322T064858_20200322T065410_C001	Mean Sea Surface (1), Mean Dynamic Topography (1)	There is an error with the MSS height (solution 1) and the Mean Dynamic Topography height (solution 1) for one or more records
CS_OFFL_SIR_GOPN_2_20200322T074003_20200322T074353_C001	Mean Sea Surface (1), Mean Dynamic Topography (1), Total Geocentric Ocean Tide (GOT)	There is an error with the MSS height (solution 1) and the Mean Dynamic Topography height (solution 1) and the Total Geocentric Ocean Tide height (solution 1: GOT) for one or more records
CS_OFFL_SIR_GOPN_2_20200322T082335_20200322T082609_C001	Mean Sea Surface (1), Mean Dynamic Topography (1)	There is an error with the MSS height (solution 1) and the Mean Dynamic Topography height (solution 1) for one or more records
CS_OFFL_SIR_GOPN_2_20200322T091848_20200322T092005_C001	Mean Sea Surface (1), Mean Dynamic Topography (1)	There is an error with the MSS height (solution 1) and the Mean Dynamic Topography height (solution 1) for one or more records
CS_OFFL_SIR_GOPN_2_20200322T092212_20200322T092456_C001	Mean Dynamic Topography (1), Total Geocentric Ocean Tide (GOT)	There is an error with the Mean Dynamic Topography (solution 1) and the Total Geocentric Ocean Tide (solution 1: GOT) for one or more records
CS_OFFL_SIR_GOPN_2_20200322T095834_20200322T100442_C001	Mean Sea Surface (1), Mean Dynamic Topography (1)	There is an error with the MSS height (solution 1) and the Mean Dynamic Topography height (solution 1) for one or more records
CS_OFFL_SIR_GOPN_2_20200322T105816_20200322T110031_C001	Mean Sea Surface (1), Mean Dynamic Topography (1)	There is an error with the MSS height (solution 1) and the Mean Dynamic Topography height (solution 1) for one or more records
CS_OFFL_SIR_GOPN_2_20200322T114054_20200322T114236_C001	Mean Sea Surface (1), Mean Dynamic Topography (1)	There is an error with the MSS height (solution 1) and the Mean Dynamic Topography height (solution 1) for one or more records
CS_OFFL_SIR_GOPN_2_20200322T123740_20200322T124224_C001	Mean Sea Surface (1), Mean Dynamic Topography (1)	There is an error with the MSS height (solution 1) and the Mean Dynamic Topography height (solution 1) for one or more records
CS_OFFL_SIR_GOPN_2_20200322T132912_20200322T133152_C001	Mean Sea Surface (1), Mean Dynamic Topography (1)	There is an error with the MSS height (solution 1) and the Mean Dynamic Topography height (solution 1) for one or more records
CS_OFFL_SIR_GOPN_2_20200322T141818_20200322T142226_C001	Mean Dynamic Topography (1)	There is an error with the Mean Dynamic Topography (solution 1) for one or more records
CS_OFFL_SIR_GOPN_2_20200322T150014_20200322T150403_C001	Mean Sea Surface (1), Mean Dynamic Topography (1)	There is an error with the MSS height (solution 1) and the Mean Dynamic Topography height (solution 1) for one or more records
CS_OFFL_SIR_GOPN_2_20200322T154132_20200322T154200_C001	Mean Dynamic Topography (1)	There is an error with the Mean Dynamic Topography (solution 1) for one or more records
CS_OFFL_SIR_GOPN_2_20200322T154819_20200322T154859_C001	Total Geocentric Ocean Tide (GOT)	There is an error with the Total Geocentric Ocean Tide height (solution 1: GOT) for one or more records
CS_OFFL_SIR_GOPN_2_20200322T160117_20200322T160244_C001	Total Geocentric Ocean Tide (GOT)	There is an error with the Total Geocentric Ocean Tide height (solution 1: GOT) for one or more records
CS_OFFL_SIR_GOPN_2_20200322T163954_20200322T164308_C001	Mean Sea Surface (1), Mean Dynamic Topography (1)	There is an error with the MSS height (solution 1) and the Mean Dynamic Topography height (solution 1) for one or more records
CS_OFFL_SIR_GOPN_2_20200322T164822_20200322T164939_C001	Mean Dynamic Topography (1)	There is an error with the Mean Dynamic Topography (solution 1) for one or more records
CS_OFFL_SIR_GOPN_2_20200322T182727_20200322T182841_C001	Mean Sea Surface (1), Mean Dynamic Topography (1)	There is an error with the MSS height (solution 1) and the Mean Dynamic Topography height (solution 1) for one or more records
CS_OFFL_SIR_GOPN_2_20200322T190941_20200322T191104_C001	Mean Sea Surface (1), Mean Dynamic Topography (1)	There is an error with the MSS height (solution 1) and the Mean Dynamic Topography height (solution 1) for one or more records
CS_OFFL_SIR_GOPN_2_20200322T204341_20200322T204758_C001	Mean Dynamic Topography (1)	There is an error with the Mean Dynamic Topography (solution 1) for one or more records
CS_OFFL_SIR_GOPN_2_20200322T204906_20200322T205012_C001	Mean Sea Surface (1), Mean Dynamic Topography (1)	There is an error with the MSS height (solution 1) and the Mean Dynamic Topography height (solution 1) for one or more records

CS_OFFL_SIR_GOPN_2_20200322T214302_20200322T214534_C001	Mean Sea Surface (1), Mean Dynamic Topography (1)	There is an error with the MSS height (solution 1) and the Mean Dynamic Topography height (solution 1) for one or more records
CS_OFFL_SIR_GOPN_2_20200322T222342_20200322T222910_C001	Mean Sea Surface (1), Mean Dynamic Topography (1)	There is an error with the MSS height (solution 1) and the Mean Dynamic Topography height (solution 1) for one or more records
CS_OFFL_SIR_GOPN_2_20200322T232211_20200322T232543_C001	Mean Sea Surface (1), Mean Dynamic Topography (1)	There is an error with the MSS height (solution 1) and the Mean Dynamic Topography height (solution 1) for one or more records
CS_OFFL_SIR_GOPR_2_20200322T005756_20200322T010144_C001	Mean Sea Surface (1), Mean Dynamic Topography (1)	There is an error with the MSS height (solution 1) and the Mean Dynamic Topography height (solution 1) for one or more records
CS_OFFL_SIR_GOPR_2_20200322T010144_20200322T010737_C001	Mean Sea Surface (1), Mean Dynamic Topography (1)	There is an error with the MSS height (solution 1) and the Mean Dynamic Topography height (solution 1) for one or more records
CS_OFFL_SIR_GOPR_2_20200322T023451_20200322T024232_C001	Mean Sea Surface (1), Mean Dynamic Topography (1)	There is an error with the MSS height (solution 1) and the Mean Dynamic Topography height (solution 1) for one or more records
CS_OFFL_SIR_GOPR_2_20200322T041413_20200322T042052_C001	Mean Sea Surface (1), Mean Dynamic Topography (1)	There is an error with the MSS height (solution 1) and the Mean Dynamic Topography height (solution 1) for one or more records
CS_OFFL_SIR_GOPR_2_20200322T042052_20200322T042348_C001	Mean Sea Surface (1), Mean Dynamic Topography (1)	There is an error with the MSS height (solution 1) and the Mean Dynamic Topography height (solution 1) for one or more records
CS_OFFL_SIR_GOPR_2_20200322T055237_20200322T055951_C001	Mean Sea Surface (1), Mean Dynamic Topography (1)	There is an error with the GPD Wet Tropospheric correction, the MSS height (solution 1) and tidal corrections for one or more records
CS_OFFL_SIR_GOPR_2_20200322T055951_20200322T060202_C001	Mean Sea Surface (1), Mean Dynamic Topography (1)	There is an error with the MSS height (solution 1) and the Mean Dynamic Topography height (solution 1) for one or more records
CS_OFFL_SIR_GOPR_2_20200322T073414_20200322T073848_C001	Mean Sea Surface (1), Mean Dynamic Topography (1)	There is an error with the MSS height (solution 1) and the Mean Dynamic Topography height (solution 1) for one or more records
CS_OFFL_SIR_GOPR_2_20200322T073848_20200322T074003_C001	Mean Sea Surface (1), Mean Dynamic Topography (1)	There is an error with the MSS height (solution 1) and the Mean Dynamic Topography height (solution 1) for one or more records
CS_OFFL_SIR_GOPR_2_20200322T085033_20200322T085210_C001	Mean Dynamic Topography (1)	There is an error with the Mean Dynamic Topography (solution 1) for one or more records
CS_OFFL_SIR_GOPR_2_20200322T091218_20200322T091723_C001	Mean Sea Surface (1), Mean Dynamic Topography (1)	There is an error with the MSS height (solution 1) and the Mean Dynamic Topography height (solution 1) for one or more records
CS_OFFL_SIR_GOPR_2_20200322T091723_20200322T091848_C001	Mean Sea Surface (1), Mean Dynamic Topography (1)	There is an error with the MSS height (solution 1) and the Mean Dynamic Topography height (solution 1) for one or more records
CS_OFFL_SIR_GOPR_2_20200322T105355_20200322T105816_C001	Mean Sea Surface (1), Mean Dynamic Topography (1)	There is an error with the MSS height (solution 1) and the Mean Dynamic Topography height (solution 1) for one or more records
CS_OFFL_SIR_GOPR_2_20200322T122916_20200322T122940_C001	Mean Dynamic Topography (1)	There is an error with the Mean Dynamic Topography (solution 1) for one or more records
CS_OFFL_SIR_GOPR_2_20200322T122940_20200322T123314_C001	Mean Dynamic Topography (1)	There is an error with the Mean Dynamic Topography (solution 1) for one or more records
CS_OFFL_SIR_GOPR_2_20200322T123332_20200322T123739_C001	Mean Sea Surface (1), Mean Dynamic Topography (1)	There is an error with the MSS height (solution 1) and the Mean Dynamic Topography height (solution 1) for one or more records
CS_OFFL_SIR_GOPR_2_20200322T140750_20200322T141818_C001	Mean Sea Surface (1), Mean Dynamic Topography (1)	There is an error with the MSS height (solution 1) and the Mean Dynamic Topography height (solution 1) for one or more records
CS_OFFL_SIR_GOPR_2_20200322T154027_20200322T154131_C001	Mean Dynamic Topography (1)	There is an error with the Mean Dynamic Topography (solution 1) for one or more records
CS_OFFL_SIR_GOPR_2_20200322T155134_20200322T155921_C001	Mean Sea Surface (1), Mean Dynamic Topography (1)	There is an error with the MSS height (solution 1) and the Mean Dynamic Topography height (solution 1) for one or more records
CS_OFFL_SIR_GOPR_2_20200322T173123_20200322T174210_C001	Mean Sea Surface (1), Mean Dynamic Topography (1)	There is an error with the MSS height (solution 1) and the Mean Dynamic Topography height (solution 1) for one or more records
CS_OFFL_SIR_GOPR_2_20200322T191105_20200322T191846_C001	Mean Sea Surface (1), Mean Dynamic Topography (1)	There is an error with the MSS height (solution 1) and the Mean Dynamic Topography height (solution 1) for one or more records
CS_OFFL_SIR_GOPR_2_20200322T205013_20200322T205535_C001	Mean Sea Surface (1), Mean Dynamic Topography (1)	There is an error with the MSS height (solution 1) and the Mean Dynamic Topography height (solution 1) for one or more records
CS_OFFL_SIR_GOPR_2_20200322T214534_20200322T214754_C001	Mean Sea Surface (1)	There is an error with the MSS height (solution 1) for one or more records
CS_OFFL_SIR_GOPR_2_20200322T221855_20200322T221946_C001	Mean Sea Surface (1), Mean Dynamic Topography (1), Total Geocentric Ocean Tide (GOT)	There is an error with the MSS height (solution 1) and the Mean Dynamic Topography height (solution 1) and the Total Geocentric Ocean Tide height (solution 1: GOT) for one or more records
CS_OFFL_SIR_GOPR_2_20200322T222910_20200322T223609_C001	Mean Sea Surface (1), Mean Dynamic Topography (1)	There is an error with the MSS height (solution 1) and the Mean Dynamic Topography height (solution 1) for one or more records
CS_OFFL_SIR_GOPR_2_20200322T224947_20200322T225620_C001	Mean Dynamic Topography (1)	There is an error with the Mean Dynamic Topography (solution 1) for one or more records

## 5.5 L2 Measurement Confidence Data Check

CryoSat L2 data includes a measurement confidence flag for each 20-Hz measurement record. The bit value of this flag indicates any problems when set.

**Number of products with errors:** 1

Product	Test Failed	Description
CS_OFFL_SIR_GOPM_2_20200322T061146_20200322T061334_C001	Power scaling error	There is an error in the scaling of the L2 waveform for one or more records

## 5.6 L2 Measurement Quality Flag Check

### L2 Quality Flags (20Hz)

CryoSat L2 data includes Quality Flags for each 20 Hz, 20 Hz PLRM and 1 Hz measurement record. The bit value of this flag indicates any problems when set.

Currently, there are several common flags raised in the Level 2 products, which are summarised below. The table provides the full list of products flagged.

> **Ocean Altimeter Range, SSHA, SWH and Backscatter Quality Flags:** These flags are currently set for some records over ocean.

> **OCOG Altimeter Range and Backscatter Quality Flags:** These flags are currently set for some records over continental ice.

**Number of products with errors:** 95

Product	Test Failed	Description
CS_OFFL_SIR_GOPM_2_20200321T234112_20200322T000417_C001	Ocean Altimeter Range, SSHA, SWH and Backscatter Quality, OCOG Altimeter Range and Backscatter Quality	The Ocean Altimeter Range, SSHA, SWH and Backscatter Quality Flags and the OCOG Altimeter Range and Backscatter Quality Flags have been set for one or more records.
CS_OFFL_SIR_GOPM_2_20200322T000730_20200322T001117_C001	OCOG Altimeter Range Quality, OCOG Backscatter Quality	The OCOG Altimeter Range and Backscatter Quality Flags have been set for one or more records.
CS_OFFL_SIR_GOPM_2_20200322T001715_20200322T004242_C001	Ocean Altimeter Range, SSHA, SWH and Backscatter Quality, OCOG Altimeter Range and Backscatter Quality	The Ocean Altimeter Range, SSHA, SWH and Backscatter Quality Flags and the OCOG Altimeter Range and Backscatter Quality Flags have been set for one or more records.
CS_OFFL_SIR_GOPM_2_20200322T011808_20200322T014343_C001	Ocean Altimeter Range, SSHA, SWH and Backscatter Quality, OCOG Altimeter Range and Backscatter Quality	The Ocean Altimeter Range, SSHA, SWH and Backscatter Quality Flags and the OCOG Altimeter Range and Backscatter Quality Flags have been set for one or more records.
CS_OFFL_SIR_GOPM_2_20200322T014512_20200322T015030_C001	OCOG Altimeter Range Quality, OCOG Backscatter Quality	The OCOG Altimeter Range and Backscatter Quality Flags have been set for one or more records.
CS_OFFL_SIR_GOPM_2_20200322T015037_20200322T015403_C001	OCOG Altimeter Range Quality, OCOG Backscatter Quality	The OCOG Altimeter Range and Backscatter Quality Flags have been set for one or more records.
CS_OFFL_SIR_GOPM_2_20200322T015627_20200322T023033_C001	Ocean Altimeter Range, SSHA, SWH and Backscatter Quality, OCOG Altimeter Range and Backscatter Quality	The Ocean Altimeter Range, SSHA, SWH and Backscatter Quality Flags and the OCOG Altimeter Range and Backscatter Quality Flags have been set for one or more records.
CS_OFFL_SIR_GOPM_2_20200322T025328_20200322T030751_C001	Ocean Altimeter Range, SSHA, SWH and Backscatter Quality, OCOG Altimeter Range and Backscatter Quality	The Ocean Altimeter Range, SSHA, SWH and Backscatter Quality Flags and the OCOG Altimeter Range and Backscatter Quality Flags have been set for one or more records.
CS_OFFL_SIR_GOPM_2_20200322T030755_20200322T031312_C001	Ocean Altimeter Range, SSHA, SWH and Backscatter Quality, OCOG Altimeter Range and Backscatter Quality	The Ocean Altimeter Range, SSHA, SWH and Backscatter Quality Flags and the OCOG Altimeter Range and Backscatter Quality Flags have been set for one or more records.
CS_OFFL_SIR_GOPM_2_20200322T031703_20200322T032336_C001	Ocean Altimeter Range, SSHA, SWH and Backscatter Quality, OCOG Altimeter Range and Backscatter Quality	The Ocean Altimeter Range, SSHA, SWH and Backscatter Quality Flags and the OCOG Altimeter Range and Backscatter Quality Flags have been set for one or more records.
CS_OFFL_SIR_GOPM_2_20200322T032512_20200322T033307_C001	OCOG Altimeter Range Quality, OCOG Backscatter Quality	The OCOG Altimeter Range and Backscatter Quality Flags have been set for one or more records.
CS_OFFL_SIR_GOPM_2_20200322T033553_20200322T041012_C001	Ocean Altimeter Range, SSHA, SWH and Backscatter Quality, OCOG Altimeter Range and Backscatter Quality	The Ocean Altimeter Range, SSHA, SWH and Backscatter Quality Flags and the OCOG Altimeter Range and Backscatter Quality Flags have been set for one or more records.
CS_OFFL_SIR_GOPM_2_20200322T042349_20200322T042445_C001	Ocean Altimeter Range, SSHA, SWH and Backscatter Quality, OCOG Altimeter Range and Backscatter Quality	The Ocean Altimeter Range, SSHA, SWH and Backscatter Quality Flags and the OCOG Altimeter Range and Backscatter Quality Flags have been set for one or more records.
CS_OFFL_SIR_GOPM_2_20200322T045054_20200322T050305_C001	Ocean Altimeter Range, SSHA, SWH and Backscatter Quality, OCOG Altimeter Range and Backscatter Quality	The Ocean Altimeter Range, SSHA, SWH and Backscatter Quality Flags and the OCOG Altimeter Range and Backscatter Quality Flags have been set for one or more records.
CS_OFFL_SIR_GOPM_2_20200322T050443_20200322T050956_C001	OCOG Altimeter Range Quality, OCOG Backscatter Quality	The OCOG Altimeter Range and Backscatter Quality Flags have been set for one or more records.
CS_OFFL_SIR_GOPM_2_20200322T051518_20200322T053811_C001	Ocean Altimeter Range, SSHA, SWH and Backscatter Quality, OCOG Altimeter Range and Backscatter Quality	The Ocean Altimeter Range, SSHA, SWH and Backscatter Quality Flags and the OCOG Altimeter Range and Backscatter Quality Flags have been set for one or more records.
CS_OFFL_SIR_GOPM_2_20200322T054057_20200322T055020_C001	Ocean Altimeter Range, SSHA, SWH and Backscatter Quality, OCOG Altimeter Range and Backscatter Quality	The Ocean Altimeter Range, SSHA, SWH and Backscatter Quality Flags and the OCOG Altimeter Range and Backscatter Quality Flags have been set for one or more records.
CS_OFFL_SIR_GOPM_2_20200322T060202_20200322T060245_C001	Ocean Altimeter Range, SSHA, SWH and Backscatter Quality, OCOG Altimeter Range and Backscatter Quality	The Ocean Altimeter Range, SSHA, SWH and Backscatter Quality Flags and the OCOG Altimeter Range and Backscatter Quality Flags have been set for one or more records.
CS_OFFL_SIR_GOPM_2_20200322T060344_20200322T060501_C001	Ocean Altimeter Range, SSHA, SWH and Backscatter Quality, OCOG Altimeter Range and Backscatter Quality	The Ocean Altimeter Range, SSHA, SWH and Backscatter Quality Flags and the OCOG Altimeter Range and Backscatter Quality Flags have been set for one or more records.
CS_OFFL_SIR_GOPM_2_20200322T061454_20200322T061901_C001	OCOG Altimeter Range Quality, OCOG Backscatter Quality	The OCOG Altimeter Range and Backscatter Quality Flags have been set for one or more records.
CS_OFFL_SIR_GOPM_2_20200322T062057_20200322T062704_C001	Ocean Altimeter Range, SSHA, SWH and Backscatter Quality, OCOG Altimeter Range and Backscatter Quality	The Ocean Altimeter Range, SSHA, SWH and Backscatter Quality Flags and the OCOG Altimeter Range and Backscatter Quality Flags have been set for one or more records.
CS_OFFL_SIR_GOPM_2_20200322T062851_20200322T064212_C001	Ocean Altimeter Range, SSHA, SWH and Backscatter Quality, OCOG Altimeter Range and Backscatter Quality	The Ocean Altimeter Range, SSHA, SWH and Backscatter Quality Flags and the OCOG Altimeter Range and Backscatter Quality Flags have been set for one or more records.
CS_OFFL_SIR_GOPM_2_20200322T064626_20200322T064858_C001	OCOG Altimeter Range Quality, OCOG Backscatter Quality	The OCOG Altimeter Range and Backscatter Quality Flags have been set for one or more records.





CS_OFFL_SIR_GOPM_2_20200322T214956_20200322T220227_C001	Ocean Altimeter Range, SSHA, SWH and Backscatter Quality, OCOG Altimeter Range and Backscatter Quality	The Ocean Altimeter Range, SSHA, SWH and Backscatter Quality Flags and the OCOG Altimeter Range and Backscatter Quality Flags have been set for one or more records.
CS_OFFL_SIR_GOPM_2_20200322T220709_20200322T221854_C001	Ocean Altimeter Range, SSHA, SWH and Backscatter Quality, OCOG Altimeter Range and Backscatter Quality	The Ocean Altimeter Range, SSHA, SWH and Backscatter Quality Flags and the OCOG Altimeter Range and Backscatter Quality Flags have been set for one or more records.
CS_OFFL_SIR_GOPM_2_20200322T221946_20200322T222005_C001	OCOG Altimeter Range Quality, OCOG Backscatter Quality	The OCOG Altimeter Range and Backscatter Quality Flags have been set for one or more records.
CS_OFFL_SIR_GOPM_2_20200322T225802_20200322T231322_C001	Ocean Altimeter Range, SSHA, SWH and Backscatter Quality, OCOG Altimeter Range and Backscatter Quality	The Ocean Altimeter Range, SSHA, SWH and Backscatter Quality Flags and the OCOG Altimeter Range and Backscatter Quality Flags have been set for one or more records.
CS_OFFL_SIR_GOPM_2_20200322T231540_20200322T232018_C001	OCOG Altimeter Range Quality, OCOG Backscatter Quality	The OCOG Altimeter Range and Backscatter Quality Flags have been set for one or more records.
CS_OFFL_SIR_GOPM_2_20200322T232612_20200322T235340_C001	Ocean Altimeter Range, SSHA, SWH and Backscatter Quality, OCOG Altimeter Range and Backscatter Quality	The Ocean Altimeter Range, SSHA, SWH and Backscatter Quality Flags and the OCOG Altimeter Range and Backscatter Quality Flags have been set for one or more records.
CS_OFFL_SIR_GOPN_2_20200322T004617_20200322T004827_C001	OCOG Altimeter Range Quality, OCOG Backscatter Quality	The OCOG Altimeter Range and Backscatter Quality Flags have been set for one or more records.
CS_OFFL_SIR_GOPN_2_20200322T041027_20200322T041123_C001	OCOG Altimeter Range Quality, OCOG Backscatter Quality	The OCOG Altimeter Range and Backscatter Quality Flags have been set for one or more records.
CS_OFFL_SIR_GOPN_2_20200322T043314_20200322T043424_C001	Ocean Altimeter Range, SSHA, SWH and Backscatter Quality, OCOG Altimeter Range and Backscatter Quality	The Ocean Altimeter Range, SSHA, SWH and Backscatter Quality Flags and the OCOG Altimeter Range and Backscatter Quality Flags have been set for one or more records.
CS_OFFL_SIR_GOPN_2_20200322T091848_20200322T092005_C001	OCOG Altimeter Range Quality, OCOG Backscatter Quality	The OCOG Altimeter Range and Backscatter Quality Flags have been set for one or more records.
CS_OFFL_SIR_GOPN_2_20200322T213427_20200322T213609_C001	OCOG Altimeter Range Quality, OCOG Backscatter Quality	The OCOG Altimeter Range and Backscatter Quality Flags have been set for one or more records.
CS_OFFL_SIR_GOPN_2_20200322T214302_20200322T214534_C001	Ocean Altimeter Range, SSHA, SWH and Backscatter Quality, OCOG Altimeter Range and Backscatter Quality	The Ocean Altimeter Range, SSHA, SWH and Backscatter Quality Flags and the OCOG Altimeter Range and Backscatter Quality Flags have been set for one or more records.
CS_OFFL_SIR_GOPR_2_20200322T055237_20200322T055951_C001	Ocean Altimeter Range, SSHA, SWH and Backscatter Quality, OCOG Altimeter Range and Backscatter Quality	The Ocean Altimeter Range, SSHA, SWH and Backscatter Quality Flags and the OCOG Altimeter Range and Backscatter Quality Flags have been set for one or more records.
CS_OFFL_SIR_GOPR_2_20200322T122940_20200322T123314_C001	Ocean Altimeter Range, SSHA, SWH and Backscatter Quality, OCOG Altimeter Range and Backscatter Quality	The Ocean Altimeter Range, SSHA, SWH and Backscatter Quality Flags and the OCOG Altimeter Range and Backscatter Quality Flags have been set for one or more records.
CS_OFFL_SIR_GOPR_2_20200322T133152_20200322T133211_C001	Ocean Altimeter Range, SSHA, SWH and Backscatter Quality, OCOG Altimeter Range and Backscatter Quality	The Ocean Altimeter Range, SSHA, SWH and Backscatter Quality Flags and the OCOG Altimeter Range and Backscatter Quality Flags have been set for one or more records.
CS_OFFL_SIR_GOPR_2_20200322T145835_20200322T150014_C001	Ocean Altimeter Range, SSHA, SWH and Backscatter Quality, OCOG Altimeter Range and Backscatter Quality	The Ocean Altimeter Range, SSHA, SWH and Backscatter Quality Flags and the OCOG Altimeter Range and Backscatter Quality Flags have been set for one or more records.
CS_OFFL_SIR_GOPR_2_20200322T160041_20200322T160057_C001	OCOG Altimeter Range Quality, OCOG Backscatter Quality	The OCOG Altimeter Range and Backscatter Quality Flags have been set for one or more records.
CS_OFFL_SIR_GOPR_2_20200322T172231_20200322T172258_C001	Ocean Altimeter Range, SSHA, SWH and Backscatter Quality, OCOG Altimeter Range and Backscatter Quality	The Ocean Altimeter Range, SSHA, SWH and Backscatter Quality Flags and the OCOG Altimeter Range and Backscatter Quality Flags have been set for one or more records.

## L2 Quality Flags (20Hz PLRM)

Currently, there are several common flags raised in the Level 2 products, which are summarised below. The table provides the full list of products flagged.

> **Ocean Altimeter Range, SSHA, SWH and Backscatter PLRM Quality Flags:** These flags are currently set for occasional records over sea ice.

> **OCOG Altimeter Range and Backscatter PLRM Quality Flags:** These flags are currently set for occasional records over continental ice.

**Number of products with errors:** 93

Product	Test Failed	Description
CS_OFFL_SIR_GOPN_2_20200322T000417_20200322T000730_C001	Ocean Altimeter Range, SSHA, SWH and Backscatter Quality PLRM, OCOG Altimeter Range and Backscatter Quality PLRM	The Ocean Altimeter Range, SSHA, SWH and Backscatter Quality Flags and the OCOG Altimeter Range and Backscatter Quality Flags have been set for one or more records.
CS_OFFL_SIR_GOPN_2_20200322T001422_20200322T001636_C001	OCOG Altimeter Range Quality PLRM, OCOG Backscatter Quality	The OCOG Range and Backscatter Quality Flags have been set for one or more records.
CS_OFFL_SIR_GOPN_2_20200322T004617_20200322T004827_C001	OCOG Altimeter Range Quality PLRM, OCOG Backscatter Quality	The OCOG Range and Backscatter Quality Flags have been set for one or more records.
CS_OFFL_SIR_GOPN_2_20200322T005217_20200322T005755_C001	OCOG Altimeter Range Quality PLRM, OCOG Backscatter Quality	The OCOG Range and Backscatter Quality Flags have been set for one or more records.
CS_OFFL_SIR_GOPN_2_20200322T011716_20200322T011808_C001	OCOG Altimeter Range Quality PLRM, OCOG Backscatter Quality	The OCOG Range and Backscatter Quality Flags have been set for one or more records.
CS_OFFL_SIR_GOPN_2_20200322T033307_20200322T033420_C001	OCOG Altimeter Range Quality PLRM, OCOG Backscatter Quality	The OCOG Range and Backscatter Quality Flags have been set for one or more records.
CS_OFFL_SIR_GOPN_2_20200322T041027_20200322T041123_C001	OCOG Altimeter Range Quality PLRM, OCOG Backscatter Quality	The OCOG Range and Backscatter Quality Flags have been set for one or more records.









CS_OFFL_SIR_GOPR_2_20200322T211639_20200322T211841_C001	Ocean Altimeter Range, SSHA, SWH and Backscatter Quality PLRM, OCOG Altimeter Range and Backscatter Quality PLRM	The Ocean Altimeter Range, SSHA, SWH and Backscatter Quality Flags and the OCOG Altimeter Range and Backscatter Quality Flags have been set for one or more records.
CS_OFFL_SIR_GOPR_2_20200322T214534_20200322T214754_C001	Ocean Altimeter Range, SSHA, SWH and Backscatter Quality PLRM, OCOG Altimeter Range and Backscatter Quality PLRM	The Ocean Altimeter Range, SSHA, SWH and Backscatter Quality Flags and the OCOG Altimeter Range and Backscatter Quality Flags have been set for one or more records.
CS_OFFL_SIR_GOPR_2_20200322T221855_20200322T221946_C001	OCOG Altimeter Range Quality PLRM, OCOG Backscatter Quality	The OCOG Range and Backscatter Quality Flags have been set for one or more records.
CS_OFFL_SIR_GOPR_2_20200322T222256_20200322T222342_C001	Ocean Altimeter Range, SSHA, SWH and Backscatter Quality PLRM, OCOG Altimeter Range and Backscatter Quality PLRM	The Ocean Altimeter Range, SSHA, SWH and Backscatter Quality Flags and the OCOG Altimeter Range and Backscatter Quality Flags have been set for one or more records.
CS_OFFL_SIR_GOPR_2_20200322T222910_20200322T223609_C001	Ocean Altimeter Range, SSHA, SWH and Backscatter Quality PLRM, OCOG Altimeter Range and Backscatter Quality PLRM	The Ocean Altimeter Range, SSHA, SWH and Backscatter Quality Flags and the OCOG Altimeter Range and Backscatter Quality Flags have been set for one or more records.
CS_OFFL_SIR_GOPR_2_20200322T224032_20200322T224127_C001	OCOG Altimeter Range Quality PLRM, OCOG Backscatter Quality	The OCOG Range and Backscatter Quality Flags have been set for one or more records.
CS_OFFL_SIR_GOPR_2_20200322T224947_20200322T225620_C001	OCOG Altimeter Range Quality PLRM, OCOG Backscatter Quality	The OCOG Range and Backscatter Quality Flags have been set for one or more records.
CS_OFFL_SIR_GOPR_2_20200322T235341_20200322T235515_C001	OCOG Altimeter Range Quality PLRM, OCOG Backscatter Quality	The OCOG Range and Backscatter Quality Flags have been set for one or more records.

## L2 Quality Flags (1 Hz & 1Hz PLRM)

Currently, there are several common flags raised in the Level 2 products, which are summarised below.

> **1Hz and 1Hz Ocean SSHA Quality Flags:** These flags are currently set for products over sea ice, which is to be expected.

**Number of products with errors:** 189

## 5.8 L2 Ocean Retracking Quality Check

### L2 Retracking Flags (20Hz)

CryoSat L2 data includes an ocean retracking quality flag for each 20-Hz measurement record. The bit value of this flag indicates any problems when set.

**Ocean Retracking Quality Flag:** This flag is currently set for products over land and sea ice, but this is to be expected. The number of products with this error flag set is given below.

**Number of products with errors:** 63

### L2 Retracking Flags (20Hz, PLRM)

CryoSat L2 data includes an ocean retracking quality flag for each 20-Hz PLRM measurement record. The bit value of this flag indicates any problems when set.

**Ocean Retracking Quality Flag (PLRM):** This flag is currently set for products GOPR and GOPN products over sea ice, but this is to be expected.

**Number of products with errors:** 143

## 6. GOP L2 Pole-to-Pole Data Quality Check

### 6.1 P2P Product Format Check

Each product, retrieved and unpacked from the science server, is checked to ensure it consists of both an XML header file (.HDR) and a NetCDF product file (.nc).

**Number of products with errors:** 0

### 6.2 P2P Product Header Analysis

For all products, a series of pre-defined checks are performed on the MPH and SPH in order to identify any inconsistencies and/or errors raised by the ground-segment processing chain.

**Number of products with errors:** 0

### 6.3 P2P Auxiliary Data File Usage Check

Each product is checked for missing Data Set Descriptors with respect to a pre-determined baseline and also to check the validity of Auxiliary Data Files is correct.

**Number of products with errors:** 0

### 6.4 P2P Auxiliary Correction Error Check

For all products, the auxiliary corrections within the Geophysical Group are checked for the default error value (32767).

Currently, there are some common auxiliary correction errors raised in the Level 2 products which are expected due to surface type. All common flags are summarised in the list below, followed by a table highlighting any additional issues which may arise from this test.

> **ECMWF Meteo Corrections:** Currently the following corrections are not computed over CONTINENTAL ICE: Dry Tropospheric Correction, Wet Tropospheric Correction, Inverse Barometric Correction and the U-Wind and V-Wind components of the ECMWF model wind vector. This is a known anomaly (CRYO-COP-3) and will be resolved in a future IPF update. The affected products are not reported in the table below.

> **Sea State Bias & Sea State Bias PLRM:** The error value is currently set for products over sea ice, but this is to be expected.

> **Altimetric Wind Speed Error:** The error value is currently set for products over land and sea ice, but this is to be expected.

**Number of products with errors:** 29

Product	Test Failed	Description
CS_OFFL_SIR_GOP_2_20200322T001129_20200322T010108_C001	Mean Sea Surface (1), Mean Dynamic Topography (1)	There is an error with the MSS height (solution 1) and the Mean Dynamic Topography height (solution 1) for one or more records
CS_OFFL_SIR_GOP_2_20200322T010108_20200322T015043_C001	Mean Sea Surface (1), Mean Dynamic Topography (1)	There is an error with the MSS height (solution 1) and the Mean Dynamic Topography height (solution 1) for one or more records
CS_OFFL_SIR_GOP_2_20200322T015043_20200322T024022_C001	Mean Sea Surface (1), Mean Dynamic Topography (1), Total Geocentric Ocean Tide (GOT)	There is an error with the MSS height (solution 1) and the Mean Dynamic Topography height (solution 1) and the Total Geocentric Ocean Tide height (solution 1: GOT) for one or more records
CS_OFFL_SIR_GOP_2_20200322T024022_20200322T032957_C001	Mean Sea Surface (1), Mean Dynamic Topography (1)	There is an error with the MSS height (solution 1) and the Mean Dynamic Topography height (solution 1) for one or more records
CS_OFFL_SIR_GOP_2_20200322T032957_20200322T041936_C001	Mean Sea Surface (1), Mean Dynamic Topography (1)	There is an error with the MSS height (solution 1) and the Mean Dynamic Topography height (solution 1) for one or more records

CS_OFFL_SIR_GOP_2__20200322T041936_20200322T050910_C001	Mean Sea Surface (1), Mean Dynamic Topography (1)	There is an error with the MSS height (solution 1) and the Mean Dynamic Topography height (solution 1) for one or more records
CS_OFFL_SIR_GOP_2__20200322T050910_20200322T055849_C001	Mean Sea Surface (1), Mean Dynamic Topography (1)	There is an error with the MSS height (solution 1) and the Mean Dynamic Topography height (solution 1) for one or more records
CS_OFFL_SIR_GOP_2__20200322T055849_20200322T064824_C001	Mean Sea Surface (1), Mean Dynamic Topography (1)	There is an error with the MSS height (solution 1) and the Mean Dynamic Topography height (solution 1) for one or more records
CS_OFFL_SIR_GOP_2__20200322T064824_20200322T073803_C001	Mean Sea Surface (1), Mean Dynamic Topography (1)	There is an error with the MSS height (solution 1) and the Mean Dynamic Topography height (solution 1) for one or more records
CS_OFFL_SIR_GOP_2__20200322T073803_20200322T082737_C001	Mean Sea Surface (1), Mean Dynamic Topography (1), Total Geocentric Ocean Tide (GOT)	There is an error with the MSS height (solution 1) and the Mean Dynamic Topography height (solution 1) and the Total Geocentric Ocean Tide height (solution 1: GOT) for one or more records
CS_OFFL_SIR_GOP_2__20200322T082737_20200322T091716_C001	Mean Sea Surface (1), Mean Dynamic Topography (1)	There is an error with the MSS height (solution 1) and the Mean Dynamic Topography height (solution 1) for one or more records
CS_OFFL_SIR_GOP_2__20200322T091716_20200322T100651_C001	Mean Sea Surface (1), Mean Dynamic Topography (1), Total Geocentric Ocean Tide (GOT)	There is an error with the MSS height (solution 1) and the Mean Dynamic Topography height (solution 1) and the Total Geocentric Ocean Tide height (solution 1: GOT) for one or more records
CS_OFFL_SIR_GOP_2__20200322T100651_20200322T105630_C001	Mean Sea Surface (1), Mean Dynamic Topography (1)	There is an error with the MSS height (solution 1) and the Mean Dynamic Topography height (solution 1) for one or more records
CS_OFFL_SIR_GOP_2__20200322T105630_20200322T114604_C001	Mean Sea Surface (1), Mean Dynamic Topography (1)	There is an error with the MSS height (solution 1) and the Mean Dynamic Topography height (solution 1) for one or more records
CS_OFFL_SIR_GOP_2__20200322T114604_20200322T123543_C001	Mean Sea Surface (1), Mean Dynamic Topography (1)	There is an error with the MSS height (solution 1) and the Mean Dynamic Topography height (solution 1) for one or more records
CS_OFFL_SIR_GOP_2__20200322T123543_20200322T132518_C001	Mean Sea Surface (1), Mean Dynamic Topography (1)	There is an error with the MSS height (solution 1) and the Mean Dynamic Topography height (solution 1) for one or more records
CS_OFFL_SIR_GOP_2__20200322T132518_20200322T141457_C001	Mean Sea Surface (1), Mean Dynamic Topography (1)	There is an error with the MSS height (solution 1) and the Mean Dynamic Topography height (solution 1) for one or more records
CS_OFFL_SIR_GOP_2__20200322T141457_20200322T150432_C001	Mean Sea Surface (1), Mean Dynamic Topography (1)	There is an error with the MSS height (solution 1) and the Mean Dynamic Topography height (solution 1) for one or more records
CS_OFFL_SIR_GOP_2__20200322T150432_20200322T155411_C001	Mean Sea Surface (1), Mean Dynamic Topography (1), Total Geocentric Ocean Tide (GOT)	There is an error with the MSS height (solution 1) and the Mean Dynamic Topography height (solution 1) and the Total Geocentric Ocean Tide height (solution 1: GOT) for one or more records
CS_OFFL_SIR_GOP_2__20200322T155411_20200322T164345_C001	Mean Sea Surface (1), Mean Dynamic Topography (1), Total Geocentric Ocean Tide (GOT)	There is an error with the MSS height (solution 1) and the Mean Dynamic Topography height (solution 1) and the Total Geocentric Ocean Tide height (solution 1: GOT) for one or more records
CS_OFFL_SIR_GOP_2__20200322T164345_20200322T173324_C001	Mean Sea Surface (1), Mean Dynamic Topography (1)	There is an error with the MSS height (solution 1) and the Mean Dynamic Topography height (solution 1) for one or more records
CS_OFFL_SIR_GOP_2__20200322T173324_20200322T182259_C001	Mean Sea Surface (1), Mean Dynamic Topography (1)	There is an error with the MSS height (solution 1) and the Mean Dynamic Topography height (solution 1) for one or more records
CS_OFFL_SIR_GOP_2__20200322T182259_20200322T191238_C001	Mean Sea Surface (1), Mean Dynamic Topography (1)	There is an error with the MSS height (solution 1) and the Mean Dynamic Topography height (solution 1) for one or more records
CS_OFFL_SIR_GOP_2__20200322T191238_20200322T200212_C001	Mean Sea Surface (1), Mean Dynamic Topography (1)	There is an error with the MSS height (solution 1) and the Mean Dynamic Topography height (solution 1) for one or more records
CS_OFFL_SIR_GOP_2__20200322T200212_20200322T205151_C001	Mean Sea Surface (1), Mean Dynamic Topography (1)	There is an error with the MSS height (solution 1) and the Mean Dynamic Topography height (solution 1) for one or more records
CS_OFFL_SIR_GOP_2__20200322T205151_20200322T214126_C001	Mean Sea Surface (1), Mean Dynamic Topography (1)	There is an error with the MSS height (solution 1) and the Mean Dynamic Topography height (solution 1) for one or more records
CS_OFFL_SIR_GOP_2__20200322T214126_20200322T223105_C001	Mean Sea Surface (1), Mean Dynamic Topography (1), Total Geocentric Ocean Tide (GOT)	There is an error with the MSS height (solution 1) and the Mean Dynamic Topography height (solution 1) and the Total Geocentric Ocean Tide height (solution 1: GOT) for one or more records
CS_OFFL_SIR_GOP_2__20200322T223105_20200322T232039_C001	Mean Sea Surface (1), Mean Dynamic Topography (1)	There is an error with the MSS height (solution 1) and the Mean Dynamic Topography height (solution 1) for one or more records
CS_OFFL_SIR_GOP_2__20200322T232039_20200323T001018_C002	Mean Sea Surface (1), Mean Dynamic Topography (1)	There is an error with the MSS height (solution 1) and the Mean Dynamic Topography height (solution 1) for one or more records

## 6.5 P2P Measurement Confidence Data Check

CryoSat P2P data includes a measurement confidence flag for each 20-Hz measurement record. The bit value of this flag indicates any problems when set.

**Number of products with errors:** 1

## 6.6 P2P Measurement Quality Flag Check

### P2P Quality Flags (20Hz)

CryoSat P2P data includes Quality Flags for each 20 Hz, 20 Hz PLRM and 1 Hz measurement record, copied from the corresponding L2 products.

Since the P2P Quality Flags are copied directly from the L2 Quality Flags, please see Section 5.6 for the full list of products affected.

**Number of products with errors:** 30

### P2P Quality Flags (20Hz PLRM)

Since the P2P Quality Flags are copied directly from the L2 Quality Flags, please see Section 5.6 for the full list of products affected.

**Number of products with errors:** 29

### P2P Quality Flags (1 Hz & 1Hz PLRM)

Since the P2P Quality Flags are copied directly from the L2 Quality Flags, please see Section 5.6 for the full list of products affected.

**Number of products with errors:** 30

---

## 6.8 P2P Ocean Retracking Quality Check

---

### ***P2P Retracking Flags (20Hz)***

CryoSat P2P data includes an ocean retracking quality flag (field 19) for each 20-Hz measurement record. The bit value of this flag indicates any problems when set.

**Ocean Retracking Quality Flag (PLRM):** This flag is currently set for products GOPR and GOPN products over sea ice, but this is to be expected.

**Number of products with errors:** 29

### ***P2P Retracking Flags PLRM***

CryoSat L2 data includes an ocean retracking quality flag for each 20-Hz PLRM measurement record. The bit value of this flag indicates any problems when set.

**Ocean Retracking Quality Flag (PLRM):** This flag is currently set for products GOPR and GOPN products over sea ice, but this is to be expected.

**Number of products with errors:** 30

---