

1. Overview


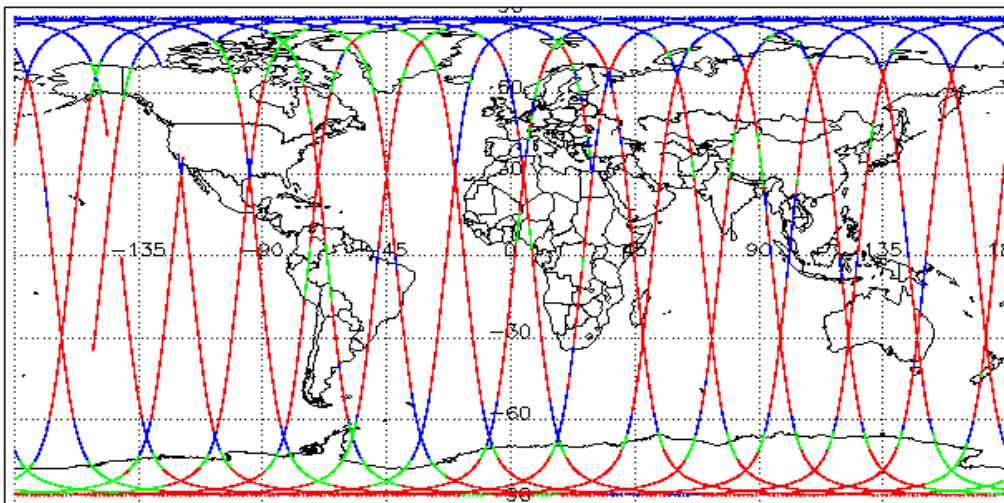
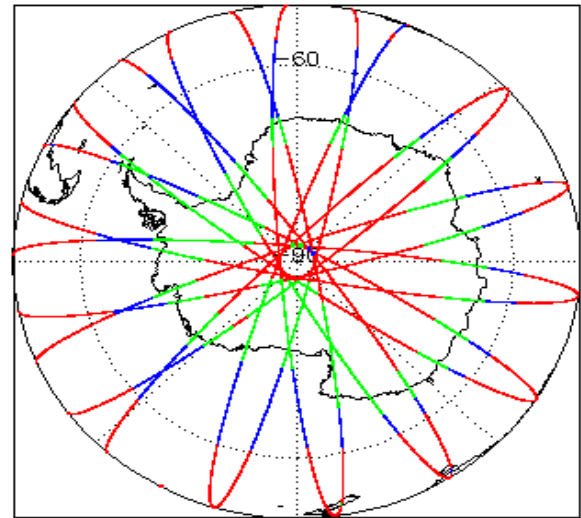
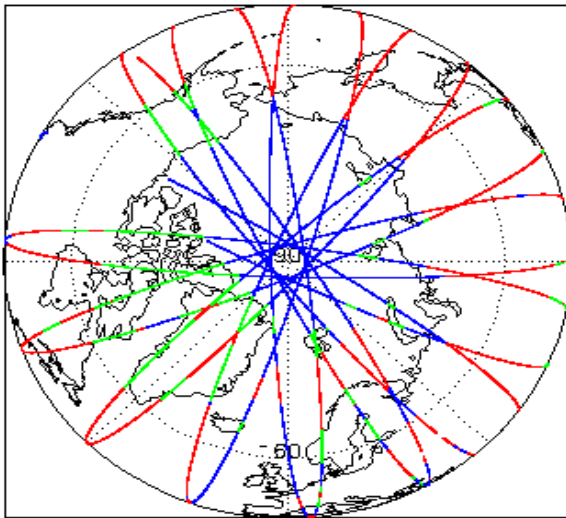
Report Production:	07-Nov-2019
Processor Used:	CryoSat Ocean Processor
Data Used:	Geophysical Ocean Products (GOP) L1B, L2 & P2P Science Data

Check	L1 & L2	P2P
Server check: science-pds.cryosat.esa.int	Nominal	Nominal
Server check: calval-pds.cryosat.esa.int	Nominal	Nominal
Product Software Check	Nominal	Nominal
Product Format Check	Nominal	Nominal
Product Header Analysis	Nominal	Nominal
Auxiliary Data File Usage Check	Nominal	Nominal
Auxiliary Correction Error Check	See Section 5.4	See Section 6.4
Measurement Confidence Data Check	See Section 4.5, 4.6 and 5.5	See Section 6.5
Range, SWH & Backscatter Measurement Check	See Section 5.6	See Section 6.6
Ocean Retracking Quality Check	See Section 5.7	See Section 6.7

Mission / Instrument News

06-Oct-2019	None
07-Oct-2019	None
08-Oct-2019	Nothing planned

2. Global Coverage



3. Instrument Configuration

The SIRAL instrument configuration for the day of acquisition is provided below.

SIRAL instrument(s) in use:	SIRAL - A
------------------------------------	-----------

4. GOP Level 1B Data Quality Check

4.1 L1B Product Format Check

Each product, retrieved and unpacked from the science server, is checked to ensure it consists of both an XML header file (.HDR) and a binary product file (.DBL).

Number of products with errors: 0

4.2 L1B Product Header Analysis

For all products, a series of pre-defined checks are performed on the MPH and SPH in order to identify any inconsistencies and/or errors raised by the ground-segment processing chain.

L1B Processing Quality HR: The l1b_proc_flag_hr flag is currently set all L1B GOPR and GOPN products because the l1b_processing_quality_hr field is not correctly configured in the OSAR and OSARIn chains. A modification is required in the next release.

Number of products with errors: 0

4.3 L1B Auxiliary Data File Usage Check

Each product is checked for missing Data Set Descriptors with respect to a pre-determined baseline and also to check the validity of Auxiliary Data Files is correct.

Number of products with errors: 0

4.4 L1B Auxiliary Correction Error Check

CryoSat L1B data includes a correction error flag for each measurement record. The bit value of this flag indicates any problems when set.

Number of products with errors: 0

4.5 L1B Measurement Confidence Data Check

CryoSat L1B data includes a measurement confidence flag for each measurement record. The bit value of this flag indicates any problems when set.

Attitude Correction Missing: This flag is currently set in error for GOPR products due to a configuration issue. This is being investigated and will be updated in the next SW update.

Number of products with errors: 2

Product	Test Failed	Description
CS_OFFL_SIR_GOPM1B_20191007T195457_20191007T200150_C001	Power scaling error	There is an error in the scaling of the L1B waveform for one or more records
CS_OFFL_SIR_GOPM1B_20191007T213142_20191007T214003_C001	Power scaling error	There is an error in the scaling of the L1B waveform for one or more records

4.6 L1B Waveform Group Data Check

CryoSat L1B data includes a waveform data flag for each measurement record. The bit value of this flag indicates any problems when set.

Loss of Echo Flag: This flag is currently set for some products over land, but this is to be expected.

Number of products with errors: 20

Product	Test Failed	Description
CS_OFFL_SIR_GOPM1B_20191007T034115_20191007T035952_C001	Loss of Echo	The tracking echo is missing for one or more records
CS_OFFL_SIR_GOPM1B_20191007T064351_20191007T064608_C001	Loss of Echo	The tracking echo is missing for one or more records
CS_OFFL_SIR_GOPM1B_20191007T160728_20191007T162224_C001	Loss of Echo	The tracking echo is missing for one or more records
CS_OFFL_SIR_GOPM1B_20191007T194339_20191007T194704_C001	Loss of Echo	The tracking echo is missing for one or more records
CS_OFFL_SIR_GOPM1B_20191007T201357_20191007T202226_C001	Loss of Echo	The tracking echo is missing for one or more records
CS_OFFL_SIR_GOPN1B_20191007T050605_20191007T051030_C001	Loss of Echo	The tracking echo is missing for one or more records
CS_OFFL_SIR_GOPN1B_20191007T051121_20191007T051234_C001	Loss of Echo	The tracking echo is missing for one or more records
CS_OFFL_SIR_GOPN1B_20191007T061014_20191007T061144_C001	Loss of Echo	The tracking echo is missing for one or more records
CS_OFFL_SIR_GOPN1B_20191007T064702_20191007T065130_C001	Loss of Echo	The tracking echo is missing for one or more records
CS_OFFL_SIR_GOPN1B_20191007T074438_20191007T074807_C001	Loss of Echo	The tracking echo is missing for one or more records
CS_OFFL_SIR_GOPN1B_20191007T092546_20191007T092728_C001	Loss of Echo	The tracking echo is missing for one or more records
CS_OFFL_SIR_GOPN1B_20191007T133256_20191007T133359_C001	Loss of Echo	The tracking echo is missing for one or more records
CS_OFFL_SIR_GOPN1B_20191007T165437_20191007T165606_C001	Loss of Echo	The tracking echo is missing for one or more records
CS_OFFL_SIR_GOPN1B_20191007T182447_20191007T182515_C001	Loss of Echo	The tracking echo is missing for one or more records
CS_OFFL_SIR_GOPN1B_20191007T200855_20191007T201356_C001	Loss of Echo	The tracking echo is missing for one or more records
CS_OFFL_SIR_GOPN1B_20191007T224142_20191007T224311_C001	Loss of Echo	The tracking echo is missing for one or more records
CS_OFFL_SIR_GOPR1B_20191007T000244_20191007T000346_C001	Loss of Echo	The tracking echo is missing for one or more records
CS_OFFL_SIR_GOPR1B_20191007T082951_20191007T083456_C001	Loss of Echo	The tracking echo is missing for one or more records
CS_OFFL_SIR_GOPR1B_20191007T151641_20191007T152520_C001	Loss of Echo	The tracking echo is missing for one or more records
CS_OFFL_SIR_GOPR1B_20191007T200150_20191007T200258_C001	Loss of Echo	The tracking echo is missing for one or more records

5. GOP Level 2 Data Quality Check

5.1 L2 Product Format Check

Each product, retrieved and unpacked from the science server, is checked to ensure it consists of both an XML header file (.HDR) and a binary product file (.DBL).

Number of products with errors: 0

5.2 L2 Product Header Analysis

For all products, a series of pre-defined checks are performed on the MPH and SPH in order to identify any inconsistencies and/or errors raised by the ground-segment processing chain.

Number of products with errors: 0

5.3 L2 Auxiliary Data File Usage Check

Each product is checked for missing Data Set Descriptors with respect to a pre-determined baseline and also to check the validity of Auxiliary Data Files is correct.

Number of products with errors: 0

5.4 L2 Auxiliary Correction Error Check

For all products, the auxiliary corrections within the Geophysical Group are checked for the default error value (32767).

Currently, there are some common auxiliary correction errors raised in the Level 2 products which are expected due to surface type. All common flags are summarised in the list below, followed by a table highlighting any additional issues which may arise from this test.

> **ECMWF Meteo Corrections:** Currently the following corrections are not computed over CONTINENTAL ICE: Dry Tropospheric Correction, Wet Tropospheric Correction, Inverse Barometric Correction and the U-Wind and V-Wind components of the ECMWF model wind vector. This is a known anomaly (CRYO-COP-3) and will be resolved in a future IPF update. The affected products are not reported in the table below.

> **Sea State Bias & Sea State Bias PLRM:** The error value is currently set for products over sea ice, but this is to be expected.

> **Altimetric Wind Speed Error:** The error value is currently set for products over land and sea ice, but this is to be expected.

Number of products with errors: 57

Product	Test Failed	Description
CS_OFFL_SIR_GOPM_2_20191007T201356_20191007T202226_C001	Mean Sea Surface (1), Mean Dynamic Topography (1)	There is an error with the MSS height (solution 1) and the Mean Dynamic Topography height (solution 1) for one or more records
CS_OFFL_SIR_GOPN_2_20191007T010219_20191007T010535_C001	Mean Sea Surface (1), Mean Dynamic Topography (1)	There is an error with the MSS height (solution 1) and the Mean Dynamic Topography height (solution 1) for one or more records
CS_OFFL_SIR_GOPN_2_20191007T015314_20191007T015348_C001	Mean Sea Surface (1)	There is an error with the MSS height (solution 1) for one or more records
CS_OFFL_SIR_GOPN_2_20191007T024954_20191007T025105_C001	Mean Dynamic Topography (1)	There is an error with the Mean Dynamic Topography (solution 1) for one or more records
CS_OFFL_SIR_GOPN_2_20191007T032859_20191007T033127_C001	Mean Sea Surface (1), Mean Dynamic Topography (1), Total Geocentric Ocean Tide (GOT), Total Geocentric Ocean Tide (FES), Non-Equilibrium Long Period Ocean Tide	There is an error with the MSS height (solution 1) and the Mean Dynamic Topography height (solution 1), Total Geocentric Ocean Tide (GOT), Total Geocentric Ocean Tide (FES) and the Non-Equilibrium Long Period Ocean Tide for one or more records
CS_OFFL_SIR_GOPN_2_20191007T033204_20191007T033325_C001	Mean Sea Surface (1), Mean Dynamic Topography (1)	There is an error with the MSS height (solution 1) and the Mean Dynamic Topography height (solution 1) for one or more records
CS_OFFL_SIR_GOPN_2_20191007T050605_20191007T051030_C001	Mean Sea Surface (1), Mean Dynamic Topography (1), Total Geocentric Ocean Tide (GOT), Total Geocentric Ocean Tide (FES), Non-Equilibrium Long Period Ocean Tide	There is an error with the MSS height (solution 1) and the Mean Dynamic Topography height (solution 1), Total Geocentric Ocean Tide (GOT), Total Geocentric Ocean Tide (FES) and the Non-Equilibrium Long Period Ocean Tide for one or more records
CS_OFFL_SIR_GOPN_2_20191007T051121_20191007T051234_C001	Mean Sea Surface (1), Mean Dynamic Topography (1)	There is an error with the MSS height (solution 1) and the Mean Dynamic Topography height (solution 1) for one or more records
CS_OFFL_SIR_GOPN_2_20191007T060527_20191007T060802_C001	Mean Sea Surface (1), Mean Dynamic Topography (1)	There is an error with the MSS height (solution 1) and the Mean Dynamic Topography height (solution 1) for one or more records
CS_OFFL_SIR_GOPN_2_20191007T064702_20191007T065130_C001	Mean Sea Surface (1), Mean Dynamic Topography (1), Total Geocentric Ocean Tide (GOT), Total Geocentric Ocean Tide (FES), Non-Equilibrium Long Period Ocean Tide	There is an error with the MSS height (solution 1) and the Mean Dynamic Topography height (solution 1), Total Geocentric Ocean Tide (GOT), Total Geocentric Ocean Tide (FES) and the Non-Equilibrium Long Period Ocean Tide for one or more records
CS_OFFL_SIR_GOPN_2_20191007T074301_20191007T074306_C001	GPD Wet Tropospheric Correction	There is an error with the GPD Wet Tropospheric correction for one or more records
CS_OFFL_SIR_GOPN_2_20191007T074438_20191007T074807_C001	Mean Sea Surface (1), Mean Dynamic Topography (1)	There is an error with the MSS height (solution 1) and the Mean Dynamic Topography height (solution 1) for one or more records
CS_OFFL_SIR_GOPN_2_20191007T082600_20191007T082951_C001	Mean Sea Surface (1), Mean Dynamic Topography (1)	There is an error with the MSS height (solution 1) and the Mean Dynamic Topography height (solution 1) for one or more records
CS_OFFL_SIR_GOPN_2_20191007T092546_20191007T092728_C001	Mean Dynamic Topography (1)	There is an error with the Mean Dynamic Topography (solution 1) for one or more records
CS_OFFL_SIR_GOPN_2_20191007T114244_20191007T114403_C001	Total Geocentric Ocean Tide (GOT)	There is an error with the Total Geocentric Ocean Tide height (solution 1: GOT) for one or more records
CS_OFFL_SIR_GOPN_2_20191007T123452_20191007T123616_C001	Mean Dynamic Topography (1)	There is an error with the Mean Dynamic Topography (solution 1) for one or more records
CS_OFFL_SIR_GOPN_2_20191007T124141_20191007T124454_C001	Mean Dynamic Topography (1)	There is an error with the Mean Dynamic Topography (solution 1) for one or more records
CS_OFFL_SIR_GOPN_2_20191007T133256_20191007T133359_C001	Mean Dynamic Topography (1)	There is an error with the Mean Dynamic Topography (solution 1) for one or more records
CS_OFFL_SIR_GOPN_2_20191007T141426_20191007T141540_C001	Mean Dynamic Topography (1)	There is an error with the Mean Dynamic Topography (solution 1) for one or more records
CS_OFFL_SIR_GOPN_2_20191007T142039_20191007T142400_C001	Mean Sea Surface (1), Mean Dynamic Topography (1)	There is an error with the MSS height (solution 1) and the Mean Dynamic Topography height (solution 1) for one or more records
CS_OFFL_SIR_GOPN_2_20191007T155515_20191007T155751_C001	Mean Sea Surface (1), Mean Dynamic Topography (1)	There is an error with the MSS height (solution 1) and the Mean Dynamic Topography height (solution 1) for one or more records
CS_OFFL_SIR_GOPN_2_20191007T165025_20191007T165146_C001	Mean Sea Surface (1), Mean Dynamic Topography (1), Total Geocentric Ocean Tide (GOT)	There is an error with the MSS height (solution 1) and the Mean Dynamic Topography height (solution 1) and the Total Geocentric Ocean Tide height (solution 1: GOT) for one or more records
CS_OFFL_SIR_GOPN_2_20191007T173226_20191007T173644_C001	Mean Sea Surface (1), Mean Dynamic Topography (1)	There is an error with the MSS height (solution 1) and the Mean Dynamic Topography height (solution 1) for one or more records
CS_OFFL_SIR_GOPN_2_20191007T182942_20191007T183046_C001	Mean Sea Surface (1), Mean Dynamic Topography (1)	There is an error with the MSS height (solution 1) and the Mean Dynamic Topography height (solution 1) for one or more records
CS_OFFL_SIR_GOPN_2_20191007T191243_20191007T191437_C001	Mean Dynamic Topography (1)	There is an error with the Mean Dynamic Topography (solution 1) for one or more records
CS_OFFL_SIR_GOPN_2_20191007T192259_20191007T192447_C001	Mean Dynamic Topography (1)	There is an error with the Mean Dynamic Topography (solution 1) for one or more records
CS_OFFL_SIR_GOPN_2_20191007T200855_20191007T201356_C001	Mean Sea Surface (1), Mean Dynamic Topography (1), Total Geocentric Ocean Tide (GOT)	There is an error with the MSS height (solution 1) and the Mean Dynamic Topography height (solution 1) and the Total Geocentric Ocean Tide height (solution 1: GOT) for one or more records

CS_OFFL_SIR_GOPN_2_20191007T223338_20191007T223542_C001	Mean Sea Surface (1), Mean Dynamic Topography (1), Total Geocentric Ocean Tide (GOT), Total Geocentric Ocean Tide (FES), Non-Equilibrium Long Period Ocean Tide	There is an error with the MSS height (solution 1) and the Mean Dynamic Topography height (solution 1), Total Geocentric Ocean Tide (GOT), Total Geocentric Ocean Tide (FES) and the Non-Equilibrium Long Period Ocean Tide for one or more records
CS_OFFL_SIR_GOPR_2_20191007T000244_20191007T000346_C001	Mean Dynamic Topography (1)	There is an error with the Mean Dynamic Topography (solution 1) for one or more records
CS_OFFL_SIR_GOPR_2_20191007T001354_20191007T002141_C001	Mean Sea Surface (1), Mean Dynamic Topography (1)	There is an error with the MSS height (solution 1) and the Mean Dynamic Topography height (solution 1) for one or more records
CS_OFFL_SIR_GOPR_2_20191007T015349_20191007T020219_C001	Mean Sea Surface (1), Mean Dynamic Topography (1)	There is an error with the MSS height (solution 1) and the Mean Dynamic Topography height (solution 1) for one or more records
CS_OFFL_SIR_GOPR_2_20191007T033325_20191007T033921_C001	Mean Sea Surface (1), Mean Dynamic Topography (1)	There is an error with the MSS height (solution 1) and the Mean Dynamic Topography height (solution 1) for one or more records
CS_OFFL_SIR_GOPR_2_20191007T051235_20191007T051756_C001	Mean Sea Surface (1), Mean Dynamic Topography (1)	There is an error with the MSS height (solution 1) and the Mean Dynamic Topography height (solution 1) for one or more records
CS_OFFL_SIR_GOPR_2_20191007T060802_20191007T061014_C001	Mean Sea Surface (1)	There is an error with the MSS height (solution 1) for one or more records
CS_OFFL_SIR_GOPR_2_20191007T065130_20191007T065234_C001	Mean Sea Surface (1), Mean Dynamic Topography (1)	There is an error with the MSS height (solution 1) and the Mean Dynamic Topography height (solution 1) for one or more records
CS_OFFL_SIR_GOPR_2_20191007T065234_20191007T065823_C001	Mean Sea Surface (1), Mean Dynamic Topography (1)	There is an error with the MSS height (solution 1) and the Mean Dynamic Topography height (solution 1) for one or more records
CS_OFFL_SIR_GOPR_2_20191007T082951_20191007T083456_C001	Mean Sea Surface (1), Mean Dynamic Topography (1)	There is an error with the MSS height (solution 1) and the Mean Dynamic Topography height (solution 1) for one or more records
CS_OFFL_SIR_GOPR_2_20191007T100646_20191007T101532_C001	Mean Sea Surface (1), Mean Dynamic Topography (1)	There is an error with the GPD Wet Tropospheric correction, the MSS height (solution 1) and tidal corrections for one or more records
CS_OFFL_SIR_GOPR_2_20191007T114605_20191007T115422_C001	Mean Sea Surface (1), Mean Dynamic Topography (1)	There is an error with the MSS height (solution 1) and the Mean Dynamic Topography height (solution 1) for one or more records
CS_OFFL_SIR_GOPR_2_20191007T115716_20191007T115918_C001	Mean Dynamic Topography (1)	There is an error with the Mean Dynamic Topography (solution 1) for one or more records
CS_OFFL_SIR_GOPR_2_20191007T120259_20191007T120444_C001	Mean Dynamic Topography (1)	There is an error with the Mean Dynamic Topography (solution 1) for one or more records
CS_OFFL_SIR_GOPR_2_20191007T132349_20191007T133130_C001	Mean Sea Surface (1), Mean Dynamic Topography (1)	There is an error with the MSS height (solution 1) and the Mean Dynamic Topography height (solution 1) for one or more records
CS_OFFL_SIR_GOPR_2_20191007T133130_20191007T133256_C001	Mean Sea Surface (1), Mean Dynamic Topography (1)	There is an error with the MSS height (solution 1) and the Mean Dynamic Topography height (solution 1) for one or more records
CS_OFFL_SIR_GOPR_2_20191007T133908_20191007T134050_C001	Mean Dynamic Topography (1)	There is an error with the Mean Dynamic Topography (solution 1) for one or more records
CS_OFFL_SIR_GOPR_2_20191007T150347_20191007T151028_C001	Mean Sea Surface (1), Mean Dynamic Topography (1)	There is an error with the MSS height (solution 1) and the Mean Dynamic Topography height (solution 1) for one or more records
CS_OFFL_SIR_GOPR_2_20191007T151028_20191007T151359_C001	Mean Sea Surface (1), Mean Dynamic Topography (1)	There is an error with the MSS height (solution 1) and the Mean Dynamic Topography height (solution 1) for one or more records
CS_OFFL_SIR_GOPR_2_20191007T164314_20191007T164916_C001	Mean Sea Surface (1), Mean Dynamic Topography (1)	There is an error with the MSS height (solution 1) and the Mean Dynamic Topography height (solution 1) for one or more records
CS_OFFL_SIR_GOPR_2_20191007T164916_20191007T165025_C001	Mean Sea Surface (1), Mean Dynamic Topography (1)	There is an error with the MSS height (solution 1) and the Mean Dynamic Topography height (solution 1) for one or more records
CS_OFFL_SIR_GOPR_2_20191007T171247_20191007T171500_C001	Mean Dynamic Topography (1)	There is an error with the Mean Dynamic Topography (solution 1) for one or more records
CS_OFFL_SIR_GOPR_2_20191007T182314_20191007T182446_C001	Mean Dynamic Topography (1)	There is an error with the Mean Dynamic Topography (solution 1) for one or more records
CS_OFFL_SIR_GOPR_2_20191007T182515_20191007T182711_C001	Mean Sea Surface (1), Mean Dynamic Topography (1)	There is an error with the MSS height (solution 1) and the Mean Dynamic Topography height (solution 1) for one or more records
CS_OFFL_SIR_GOPR_2_20191007T182711_20191007T182942_C001	Mean Sea Surface (1), Mean Dynamic Topography (1)	There is an error with the MSS height (solution 1) and the Mean Dynamic Topography height (solution 1) for one or more records
CS_OFFL_SIR_GOPR_2_20191007T200258_20191007T200854_C001	Mean Sea Surface (1), Mean Dynamic Topography (1)	There is an error with the MSS height (solution 1) and the Mean Dynamic Topography height (solution 1) for one or more records
CS_OFFL_SIR_GOPR_2_20191007T214408_20191007T214915_C001	Mean Sea Surface (1), Mean Dynamic Topography (1)	There is an error with the MSS height (solution 1) and the Mean Dynamic Topography height (solution 1) for one or more records
CS_OFFL_SIR_GOPR_2_20191007T231207_20191007T231308_C001	Mean Dynamic Topography (1)	There is an error with the Mean Dynamic Topography (solution 1) for one or more records
CS_OFFL_SIR_GOPR_2_20191007T231744_20191007T231933_C001	Mean Dynamic Topography (1)	There is an error with the Mean Dynamic Topography (solution 1) for one or more records
CS_OFFL_SIR_GOPR_2_20191007T232305_20191007T233116_C001	Mean Sea Surface (1), Mean Dynamic Topography (1)	There is an error with the MSS height (solution 1) and the Mean Dynamic Topography height (solution 1) for one or more records

5.5 L2 Measurement Confidence Data Check

CryoSat L2 data includes a measurement confidence flag for each 20-Hz measurement record. The bit value of this flag indicates any problems when set.

Number of products with errors: 2

Product	Test Failed	Description
CS_OFFL_SIR_GOPM_2_20191007T195457_20191007T200150_C001	Power scaling error	There is an error in the scaling of the L2 waveform for one or more records
CS_OFFL_SIR_GOPM_2_20191007T213142_20191007T214003_C001	Power scaling error	There is an error in the scaling of the L2 waveform for one or more records

5.6 L2 Measurement Quality Flag Check

L2 Quality Flags (20Hz)

CryoSat L2 data includes Quality Flags for each 20 Hz, 20 Hz PLRM and 1 Hz measurement record. The bit value of this flag indicates any problems when set.

Currently, there are several common flags raised in the Level 2 products, which are summarised below. The table provides the full list of products flagged.

> **Ocean Altimeter Range, SSHA, SWH and Backscatter Quality Flags:** These flags are currently set for some records over ocean.

> **OCOG Altimeter Range and Backscatter Quality Flags:** These flags are currently set for some records over continental ice.

Number of products with errors: 91

Product	Test Failed	Description
CS_OFFL_SIR_GOPM_2_20191007T001118_20191007T001306_C001	Ocean Altimeter Range, SSHA, SWH and Backscatter Quality, OCOG Altimeter Range and Backscatter Quality	The Ocean Altimeter Range, SSHA, SWH and Backscatter Quality Flags and the OCOG Altimeter Range and Backscatter Quality Flags have been set for one or more records.
CS_OFFL_SIR_GOPM_2_20191007T002510_20191007T005808_C001	Ocean Altimeter Range, SSHA, SWH and Backscatter Quality, OCOG Altimeter Range and Backscatter Quality	The Ocean Altimeter Range, SSHA, SWH and Backscatter Quality Flags and the OCOG Altimeter Range and Backscatter Quality Flags have been set for one or more records.
CS_OFFL_SIR_GOPM_2_20191007T010535_20191007T011047_C001	OCOG Altimeter Range Quality, OCOG Backscatter Quality	The OCOG Altimeter Range and Backscatter Quality Flags have been set for one or more records.
CS_OFFL_SIR_GOPM_2_20191007T011620_20191007T013155_C001	Ocean Altimeter Range, SSHA, SWH and Backscatter Quality, OCOG Altimeter Range and Backscatter Quality	The Ocean Altimeter Range, SSHA, SWH and Backscatter Quality Flags and the OCOG Altimeter Range and Backscatter Quality Flags have been set for one or more records.
CS_OFFL_SIR_GOPM_2_20191007T020219_20191007T021342_C001	Ocean Altimeter Range, SSHA, SWH and Backscatter Quality, OCOG Altimeter Range and Backscatter Quality	The Ocean Altimeter Range, SSHA, SWH and Backscatter Quality Flags and the OCOG Altimeter Range and Backscatter Quality Flags have been set for one or more records.
CS_OFFL_SIR_GOPM_2_20191007T021359_20191007T023226_C001	Ocean Altimeter Range, SSHA, SWH and Backscatter Quality, OCOG Altimeter Range and Backscatter Quality	The Ocean Altimeter Range, SSHA, SWH and Backscatter Quality Flags and the OCOG Altimeter Range and Backscatter Quality Flags have been set for one or more records.
CS_OFFL_SIR_GOPM_2_20191007T023237_20191007T023730_C001	Ocean Altimeter Range, SSHA, SWH and Backscatter Quality, OCOG Altimeter Range and Backscatter Quality	The Ocean Altimeter Range, SSHA, SWH and Backscatter Quality Flags and the OCOG Altimeter Range and Backscatter Quality Flags have been set for one or more records.
CS_OFFL_SIR_GOPM_2_20191007T024348_20191007T024534_C001	OCOG Altimeter Range Quality, OCOG Backscatter Quality	The OCOG Altimeter Range and Backscatter Quality Flags have been set for one or more records.
CS_OFFL_SIR_GOPM_2_20191007T024541_20191007T024954_C001	OCOG Altimeter Range Quality, OCOG Backscatter Quality	The OCOG Altimeter Range and Backscatter Quality Flags have been set for one or more records.
CS_OFFL_SIR_GOPM_2_20191007T025518_20191007T032030_C001	Ocean Altimeter Range, SSHA, SWH and Backscatter Quality, OCOG Altimeter Range and Backscatter Quality	The Ocean Altimeter Range, SSHA, SWH and Backscatter Quality Flags and the OCOG Altimeter Range and Backscatter Quality Flags have been set for one or more records.
CS_OFFL_SIR_GOPM_2_20191007T032049_20191007T032729_C001	Ocean Altimeter Range, SSHA, SWH and Backscatter Quality, OCOG Altimeter Range and Backscatter Quality	The Ocean Altimeter Range, SSHA, SWH and Backscatter Quality Flags and the OCOG Altimeter Range and Backscatter Quality Flags have been set for one or more records.
CS_OFFL_SIR_GOPM_2_20191007T034115_20191007T035952_C001	Ocean Altimeter Range, SSHA, SWH and Backscatter Quality, OCOG Altimeter Range and Backscatter Quality	The Ocean Altimeter Range, SSHA, SWH and Backscatter Quality Flags and the OCOG Altimeter Range and Backscatter Quality Flags have been set for one or more records.
CS_OFFL_SIR_GOPM_2_20191007T041107_20191007T041643_C001	Ocean Altimeter Range, SSHA, SWH and Backscatter Quality, OCOG Altimeter Range and Backscatter Quality	The Ocean Altimeter Range, SSHA, SWH and Backscatter Quality Flags and the OCOG Altimeter Range and Backscatter Quality Flags have been set for one or more records.
CS_OFFL_SIR_GOPM_2_20191007T041910_20191007T042433_C001	OCOG Altimeter Range Quality, OCOG Backscatter Quality	The OCOG Altimeter Range and Backscatter Quality Flags have been set for one or more records.
CS_OFFL_SIR_GOPM_2_20191007T043540_20191007T044805_C001	Ocean Altimeter Range, SSHA, SWH and Backscatter Quality, OCOG Altimeter Range and Backscatter Quality	The Ocean Altimeter Range, SSHA, SWH and Backscatter Quality Flags and the OCOG Altimeter Range and Backscatter Quality Flags have been set for one or more records.
CS_OFFL_SIR_GOPM_2_20191007T044921_20191007T050605_C001	Ocean Altimeter Range, SSHA, SWH and Backscatter Quality, OCOG Altimeter Range and Backscatter Quality	The Ocean Altimeter Range, SSHA, SWH and Backscatter Quality Flags and the OCOG Altimeter Range and Backscatter Quality Flags have been set for one or more records.
CS_OFFL_SIR_GOPM_2_20191007T052807_20191007T053904_C001	Ocean Altimeter Range, SSHA, SWH and Backscatter Quality, OCOG Altimeter Range and Backscatter Quality	The Ocean Altimeter Range, SSHA, SWH and Backscatter Quality Flags and the OCOG Altimeter Range and Backscatter Quality Flags have been set for one or more records.
CS_OFFL_SIR_GOPM_2_20191007T054107_20191007T055529_C001	Ocean Altimeter Range, SSHA, SWH and Backscatter Quality, OCOG Altimeter Range and Backscatter Quality	The Ocean Altimeter Range, SSHA, SWH and Backscatter Quality Flags and the OCOG Altimeter Range and Backscatter Quality Flags have been set for one or more records.
CS_OFFL_SIR_GOPM_2_20191007T055836_20191007T060331_C001	OCOG Altimeter Range Quality, OCOG Backscatter Quality	The OCOG Altimeter Range and Backscatter Quality Flags have been set for one or more records.
CS_OFFL_SIR_GOPM_2_20191007T060408_20191007T060527_C001	OCOG Altimeter Range Quality, OCOG Backscatter Quality	The OCOG Altimeter Range and Backscatter Quality Flags have been set for one or more records.
CS_OFFL_SIR_GOPM_2_20191007T061215_20191007T061711_C001	Ocean Altimeter Range, SSHA, SWH and Backscatter Quality, OCOG Altimeter Range and Backscatter Quality	The Ocean Altimeter Range, SSHA, SWH and Backscatter Quality Flags and the OCOG Altimeter Range and Backscatter Quality Flags have been set for one or more records.
CS_OFFL_SIR_GOPM_2_20191007T061747_20191007T062408_C001	OCOG Altimeter Range Quality, OCOG Backscatter Quality	The OCOG Altimeter Range and Backscatter Quality Flags have been set for one or more records.
CS_OFFL_SIR_GOPM_2_20191007T062952_20191007T064227_C001	Ocean Altimeter Range, SSHA, SWH and Backscatter Quality, OCOG Altimeter Range and Backscatter Quality	The Ocean Altimeter Range, SSHA, SWH and Backscatter Quality Flags and the OCOG Altimeter Range and Backscatter Quality Flags have been set for one or more records.

CS_OFFL_SIR_GOPN_2_20191007T073617_20191007T073809_C001	OCOG Altimeter Range Quality, OCOG Backscatter Quality	The OCOG Altimeter Range and Backscatter Quality Flags have been set for one or more records.
CS_OFFL_SIR_GOPN_2_20191007T074316_20191007T074322_C001	OCOG Altimeter Range Quality, OCOG Backscatter Quality	The OCOG Altimeter Range and Backscatter Quality Flags have been set for one or more records.
CS_OFFL_SIR_GOPN_2_20191007T110544_20191007T110628_C001	Ocean Altimeter Range, SSHA, SWH and Backscatter Quality, OCOG Altimeter Range and Backscatter Quality	The Ocean Altimeter Range, SSHA, SWH and Backscatter Quality Flags and the OCOG Altimeter Range and Backscatter Quality Flags have been set for one or more records.
CS_OFFL_SIR_GOPN_2_20191007T135035_20191007T135343_C001	Ocean Altimeter Range, SSHA, SWH and Backscatter Quality, OCOG Altimeter Range and Backscatter Quality	The Ocean Altimeter Range, SSHA, SWH and Backscatter Quality Flags and the OCOG Altimeter Range and Backscatter Quality Flags have been set for one or more records.
CS_OFFL_SIR_GOPN_2_20191007T181228_20191007T181310_C001	OCOG Altimeter Range Quality, OCOG Backscatter Quality	The OCOG Altimeter Range and Backscatter Quality Flags have been set for one or more records.
CS_OFFL_SIR_GOPN_2_20191007T182942_20191007T183046_C001	OCOG Altimeter Range Quality, OCOG Backscatter Quality	The OCOG Altimeter Range and Backscatter Quality Flags have been set for one or more records.
CS_OFFL_SIR_GOPN_2_20191007T195359_20191007T195457_C001	OCOG Altimeter Range Quality, OCOG Backscatter Quality	The OCOG Altimeter Range and Backscatter Quality Flags have been set for one or more records.
CS_OFFL_SIR_GOPR_2_20191007T033921_20191007T034053_C001	OCOG Altimeter Range Quality, OCOG Backscatter Quality	The OCOG Altimeter Range and Backscatter Quality Flags have been set for one or more records.
CS_OFFL_SIR_GOPR_2_20191007T101553_20191007T101820_C001	OCOG Altimeter Range Quality, OCOG Backscatter Quality	The OCOG Altimeter Range and Backscatter Quality Flags have been set for one or more records.
CS_OFFL_SIR_GOPR_2_20191007T122515_20191007T122751_C001	Ocean Altimeter Range, SSHA, SWH and Backscatter Quality, OCOG Altimeter Range and Backscatter Quality	The Ocean Altimeter Range, SSHA, SWH and Backscatter Quality Flags and the OCOG Altimeter Range and Backscatter Quality Flags have been set for one or more records.
CS_OFFL_SIR_GOPR_2_20191007T164916_20191007T165025_C001	Ocean Altimeter Range, SSHA, SWH and Backscatter Quality, OCOG Altimeter Range and Backscatter Quality	The Ocean Altimeter Range, SSHA, SWH and Backscatter Quality Flags and the OCOG Altimeter Range and Backscatter Quality Flags have been set for one or more records.
CS_OFFL_SIR_GOPR_2_20191007T200258_20191007T200854_C001	Ocean Altimeter Range, SSHA, SWH and Backscatter Quality, OCOG Altimeter Range and Backscatter Quality	The Ocean Altimeter Range, SSHA, SWH and Backscatter Quality Flags and the OCOG Altimeter Range and Backscatter Quality Flags have been set for one or more records.
CS_OFFL_SIR_GOPR_2_20191007T210349_20191007T210613_C001	Ocean Altimeter Range, SSHA, SWH and Backscatter Quality, OCOG Altimeter Range and Backscatter Quality	The Ocean Altimeter Range, SSHA, SWH and Backscatter Quality Flags and the OCOG Altimeter Range and Backscatter Quality Flags have been set for one or more records.
CS_OFFL_SIR_GOPR_2_20191007T220138_20191007T220142_C001	OCOG Altimeter Range Quality, OCOG Backscatter Quality	The OCOG Altimeter Range and Backscatter Quality Flags have been set for one or more records.

L2 Quality Flags (20Hz PLRM)

Currently, there are several common flags raised in the Level 2 products, which are summarised below. The table provides the full list of products flagged.

> **Ocean Altimeter Range, SSHA, SWH and Backscatter PLRM Quality Flags:** These flags are currently set for occasional records over sea ice.

> **OCOG Altimeter Range and Backscatter PLRM Quality Flags:** These flags are currently set for occasional records over continental ice.

Number of products with errors: 84

Product	Test Failed	Description
CS_OFFL_SIR_GOPN_2_20191007T001306_20191007T001353_C001	OCOG Altimeter Range Quality PLRM, OCOG Backscatter Quality	The OCOG Range and Backscatter Quality Flags have been set for one or more records.
CS_OFFL_SIR_GOPN_2_20191007T002141_20191007T002258_C001	OCOG Altimeter Range Quality PLRM, OCOG Backscatter Quality	The OCOG Range and Backscatter Quality Flags have been set for one or more records.
CS_OFFL_SIR_GOPN_2_20191007T011047_20191007T011206_C001	Ocean Altimeter Range, SSHA, SWH and Backscatter Quality PLRM, OCOG Altimeter Range and Backscatter Quality PLRM	The Ocean Altimeter Range, SSHA, SWH and Backscatter Quality Flags and the OCOG Altimeter Range and Backscatter Quality Flags have been set for one or more records.
CS_OFFL_SIR_GOPN_2_20191007T013155_20191007T013406_C001	OCOG Altimeter Range Quality PLRM, OCOG Backscatter Quality	The OCOG Range and Backscatter Quality Flags have been set for one or more records.
CS_OFFL_SIR_GOPN_2_20191007T015314_20191007T015348_C001	Ocean Altimeter Range, SSHA, SWH and Backscatter Quality PLRM, OCOG Altimeter Range and Backscatter Quality PLRM	The Ocean Altimeter Range, SSHA, SWH and Backscatter Quality Flags and the OCOG Altimeter Range and Backscatter Quality Flags have been set for one or more records.
CS_OFFL_SIR_GOPN_2_20191007T023936_20191007T024348_C001	OCOG Altimeter Range Quality PLRM, OCOG Backscatter Quality	The OCOG Range and Backscatter Quality Flags have been set for one or more records.
CS_OFFL_SIR_GOPN_2_20191007T024954_20191007T025105_C001	OCOG Altimeter Range Quality PLRM, OCOG Backscatter Quality	The OCOG Range and Backscatter Quality Flags have been set for one or more records.
CS_OFFL_SIR_GOPN_2_20191007T033204_20191007T033325_C001	OCOG Altimeter Range Quality PLRM, OCOG Backscatter Quality	The OCOG Range and Backscatter Quality Flags have been set for one or more records.
CS_OFFL_SIR_GOPN_2_20191007T042708_20191007T042854_C001	OCOG Altimeter Range Quality PLRM, OCOG Backscatter Quality	The OCOG Range and Backscatter Quality Flags have been set for one or more records.
CS_OFFL_SIR_GOPN_2_20191007T050605_20191007T051030_C001	Ocean Altimeter Range, SSHA, SWH and Backscatter Quality PLRM, OCOG Altimeter Range and Backscatter Quality PLRM	The Ocean Altimeter Range, SSHA, SWH and Backscatter Quality Flags and the OCOG Altimeter Range and Backscatter Quality Flags have been set for one or more records.
CS_OFFL_SIR_GOPN_2_20191007T060527_20191007T060802_C001	Ocean Altimeter Range, SSHA, SWH and Backscatter Quality PLRM, OCOG Altimeter Range and Backscatter Quality PLRM	The Ocean Altimeter Range, SSHA, SWH and Backscatter Quality Flags and the OCOG Altimeter Range and Backscatter Quality Flags have been set for one or more records.

CS_OFFL_SIR_GOPR_2_20191007T133908_20191007T134050_C001	OCOG Altimeter Range Quality PLRM, OCOG Backscatter Quality	The OCOG Range and Backscatter Quality Flags have been set for one or more records.
CS_OFFL_SIR_GOPR_2_20191007T140958_20191007T141426_C001	Ocean Altimeter Range, SSHA, SWH and Backscatter Quality PLRM, OCOG Altimeter Range and Backscatter Quality PLRM	The Ocean Altimeter Range, SSHA, SWH and Backscatter Quality Flags and the OCOG Altimeter Range and Backscatter Quality Flags have been set for one or more records.
CS_OFFL_SIR_GOPR_2_20191007T150347_20191007T151028_C001	Ocean Altimeter Range, SSHA, SWH and Backscatter Quality PLRM, OCOG Altimeter Range and Backscatter Quality PLRM	The Ocean Altimeter Range, SSHA, SWH and Backscatter Quality Flags and the OCOG Altimeter Range and Backscatter Quality Flags have been set for one or more records.
CS_OFFL_SIR_GOPR_2_20191007T154816_20191007T155515_C001	Ocean Altimeter Range, SSHA, SWH and Backscatter Quality PLRM, OCOG Altimeter Range and Backscatter Quality PLRM	The Ocean Altimeter Range, SSHA, SWH and Backscatter Quality Flags and the OCOG Altimeter Range and Backscatter Quality Flags have been set for one or more records.
CS_OFFL_SIR_GOPR_2_20191007T160610_20191007T160727_C001	Ocean Altimeter Range, SSHA, SWH and Backscatter Quality PLRM, OCOG Altimeter Range and Backscatter Quality PLRM	The Ocean Altimeter Range, SSHA, SWH and Backscatter Quality Flags and the OCOG Altimeter Range and Backscatter Quality Flags have been set for one or more records.
CS_OFFL_SIR_GOPR_2_20191007T164314_20191007T164916_C001	Ocean Altimeter Range, SSHA, SWH and Backscatter Quality PLRM, OCOG Altimeter Range and Backscatter Quality PLRM	The Ocean Altimeter Range, SSHA, SWH and Backscatter Quality Flags and the OCOG Altimeter Range and Backscatter Quality Flags have been set for one or more records.
CS_OFFL_SIR_GOPR_2_20191007T173210_20191007T173226_C001	Ocean Altimeter Range, SSHA, SWH and Backscatter Quality PLRM, OCOG Altimeter Range and Backscatter Quality PLRM	The Ocean Altimeter Range, SSHA, SWH and Backscatter Quality Flags and the OCOG Altimeter Range and Backscatter Quality Flags have been set for one or more records.
CS_OFFL_SIR_GOPR_2_20191007T180108_20191007T180307_C001	OCOG Altimeter Range Quality PLRM, OCOG Backscatter Quality	The OCOG Range and Backscatter Quality Flags have been set for one or more records.
CS_OFFL_SIR_GOPR_2_20191007T182314_20191007T182446_C001	OCOG Altimeter Range Quality PLRM, OCOG Backscatter Quality	The OCOG Range and Backscatter Quality Flags have been set for one or more records.
CS_OFFL_SIR_GOPR_2_20191007T182711_20191007T182942_C001	Ocean Altimeter Range, SSHA, SWH and Backscatter Quality PLRM, OCOG Altimeter Range and Backscatter Quality PLRM	The Ocean Altimeter Range, SSHA, SWH and Backscatter Quality Flags and the OCOG Altimeter Range and Backscatter Quality Flags have been set for one or more records.
CS_OFFL_SIR_GOPR_2_20191007T194704_20191007T194905_C001	OCOG Altimeter Range Quality PLRM, OCOG Backscatter Quality	The OCOG Range and Backscatter Quality Flags have been set for one or more records.
CS_OFFL_SIR_GOPR_2_20191007T200150_20191007T200258_C001	OCOG Altimeter Range Quality PLRM, OCOG Backscatter Quality	The OCOG Range and Backscatter Quality Flags have been set for one or more records.
CS_OFFL_SIR_GOPR_2_20191007T200258_20191007T200854_C001	Ocean Altimeter Range, SSHA, SWH and Backscatter Quality PLRM, OCOG Altimeter Range and Backscatter Quality PLRM	The Ocean Altimeter Range, SSHA, SWH and Backscatter Quality Flags and the OCOG Altimeter Range and Backscatter Quality Flags have been set for one or more records.
CS_OFFL_SIR_GOPR_2_20191007T214004_20191007T214156_C001	OCOG Altimeter Range Quality PLRM, OCOG Backscatter Quality	The OCOG Range and Backscatter Quality Flags have been set for one or more records.
CS_OFFL_SIR_GOPR_2_20191007T214408_20191007T214915_C001	Ocean Altimeter Range, SSHA, SWH and Backscatter Quality PLRM, OCOG Altimeter Range and Backscatter Quality PLRM	The Ocean Altimeter Range, SSHA, SWH and Backscatter Quality Flags and the OCOG Altimeter Range and Backscatter Quality Flags have been set for one or more records.
CS_OFFL_SIR_GOPR_2_20191007T220138_20191007T220142_C001	OCOG Altimeter Range Quality PLRM, OCOG Backscatter Quality	The OCOG Range and Backscatter Quality Flags have been set for one or more records.
CS_OFFL_SIR_GOPR_2_20191007T220145_20191007T220246_C001	OCOG Altimeter Range Quality PLRM, OCOG Backscatter Quality	The OCOG Range and Backscatter Quality Flags have been set for one or more records.
CS_OFFL_SIR_GOPR_2_20191007T231744_20191007T231933_C001	OCOG Altimeter Range Quality PLRM, OCOG Backscatter Quality	The OCOG Range and Backscatter Quality Flags have been set for one or more records.
CS_OFFL_SIR_GOPR_2_20191007T232305_20191007T233116_C001	Ocean Altimeter Range, SSHA, SWH and Backscatter Quality PLRM, OCOG Altimeter Range and Backscatter Quality PLRM	The Ocean Altimeter Range, SSHA, SWH and Backscatter Quality Flags and the OCOG Altimeter Range and Backscatter Quality Flags have been set for one or more records.

L2 Quality Flags (1 Hz & 1Hz PLRM)

Currently, there are several common flags raised in the Level 2 products, which are summarised below.

> 1Hz and 1Hz Ocean SSHA Quality Flags: These flags are currently set for products over sea ice, which is to be expected.

Number of products with errors: 194

5.8 L2 Ocean Retracking Quality Check

L2 Retracking Flags (20Hz)

CryoSat L2 data includes an ocean retracking quality flag for each 20-Hz measurement record. The bit value of this flag indicates any problems when set.

Ocean Retracking Quality Flag: This flag is currently set for products over land and sea ice, but this is to be expected. The number of products with this error flag set is given below.

Number of products with errors: 67

L2 Retracking Flags (20Hz, PLRM)

CryoSat L2 data includes an ocean retracking quality flag for each 20-Hz PLRM measurement record. The bit value of this flag indicates any problems when set.

Ocean Retracking Quality Flag (PLRM): This flag is currently set for products GOPR and GOPN products over sea ice, but this is to be expected.

Number of products with errors: 146

6. GOP L2 Pole-to-Pole Data Quality Check

6.1 P2P Product Format Check

Each product, retrieved and unpacked from the science server, is checked to ensure it consists of both an XML header file (.HDR) and a NetCDF product file (.nc).

Number of products with errors: 0

6.2 P2P Product Header Analysis

For all products, a series of pre-defined checks are performed on the MPH and SPH in order to identify any inconsistencies and/or errors raised by the ground-segment processing chain.

Number of products with errors: 0

6.3 P2P Auxiliary Data File Usage Check

Each product is checked for missing Data Set Descriptors with respect to a pre-determined baseline and also to check the validity of Auxiliary Data Files is correct.

Number of products with errors: 0

6.4 P2P Auxiliary Correction Error Check

For all products, the auxiliary corrections within the Geophysical Group are checked for the default error value (32767).

Currently, there are some common auxiliary correction errors raised in the Level 2 products which are expected due to surface type. All common flags are summarised in the list below, followed by a table highlighting any additional issues which may arise from this test.

> **ECMWF Meteo Corrections:** Currently the following corrections are not computed over CONTINENTAL ICE: Dry Tropospheric Correction, Wet Tropospheric Correction, Inverse Barometric Correction and the U-Wind and V-Wind components of the ECMWF model wind vector. This is a known anomaly (CRYO-COP-3) and will be resolved in a future IPF update. The affected products are not reported in the table below.

> **Sea State Bias & Sea State Bias PLRM:** The error value is currently set for products over sea ice, but this is to be expected.

> **Altimetric Wind Speed Error:** The error value is currently set for products over land and sea ice, but this is to be expected.

Number of products with errors: 30

Product	Test Failed	Description
CS_OFFL_SIR_GOP_2__20191006T232700_20191007T001634_C001	Mean Sea Surface (1), Mean Dynamic Topography (1)	There is an error with the MSS height (solution 1) and the Mean Dynamic Topography height (solution 1) for one or more records
CS_OFFL_SIR_GOP_2__20191007T001634_20191007T010614_C001	Mean Sea Surface (1), Mean Dynamic Topography (1)	There is an error with the MSS height (solution 1) and the Mean Dynamic Topography height (solution 1) for one or more records
CS_OFFL_SIR_GOP_2__20191007T010614_20191007T015548_C001	Mean Sea Surface (1), Mean Dynamic Topography (1)	There is an error with the MSS height (solution 1) and the Mean Dynamic Topography height (solution 1) for one or more records
CS_OFFL_SIR_GOP_2__20191007T015548_20191007T024527_C001	Mean Sea Surface (1), Mean Dynamic Topography (1)	There is an error with the MSS height (solution 1) and the Mean Dynamic Topography height (solution 1) for one or more records
CS_OFFL_SIR_GOP_2__20191007T024527_20191007T033502_C001	Mean Sea Surface (1), Mean Dynamic Topography (1), Total Geocentric Ocean Tide (GOT), Total Geocentric Ocean Tide (FES), Non-Equilibrium Long Period Ocean Tide	There is an error with the MSS height (solution 1) and the Mean Dynamic Topography height (solution 1), the Total Geocentric Ocean Tide height (solution 2: FES) and the Non-equilibrium Long Period Ocean Tide height for one or more records
CS_OFFL_SIR_GOP_2__20191007T033502_20191007T042441_C001	Mean Sea Surface (1), Mean Dynamic Topography (1)	There is an error with the MSS height (solution 1) and the Mean Dynamic Topography height (solution 1) for one or more records
CS_OFFL_SIR_GOP_2__20191007T042441_20191007T051415_C001	Mean Sea Surface (1), Mean Dynamic Topography (1), Total Geocentric Ocean Tide (GOT), Total Geocentric Ocean Tide (FES), Non-Equilibrium Long Period Ocean Tide	There is an error with the MSS height (solution 1) and the Mean Dynamic Topography height (solution 1), the Total Geocentric Ocean Tide height (solution 2: FES) and the Non-equilibrium Long Period Ocean Tide height for one or more records
CS_OFFL_SIR_GOP_2__20191007T051415_20191007T060354_C001	Mean Sea Surface (1), Mean Dynamic Topography (1)	There is an error with the MSS height (solution 1) and the Mean Dynamic Topography height (solution 1) for one or more records
CS_OFFL_SIR_GOP_2__20191007T060354_20191007T065329_C001	Mean Sea Surface (1), Mean Dynamic Topography (1), Total Geocentric Ocean Tide (GOT), Total Geocentric Ocean Tide (FES), Non-Equilibrium Long Period Ocean Tide	There is an error with the MSS height (solution 1) and the Mean Dynamic Topography height (solution 1), the Total Geocentric Ocean Tide height (solution 2: FES) and the Non-equilibrium Long Period Ocean Tide height for one or more records
CS_OFFL_SIR_GOP_2__20191007T065329_20191007T074308_C001	GPD Wet Tropospheric Correction, Mean Sea Surface (1), Mean Dynamic Topography (1)	There is an error with the GPD Wet Tropospheric Correction, the MSS height (solution 1) and the Mean Dynamic Topography (solution 1) for one or more records
CS_OFFL_SIR_GOP_2__20191007T074308_20191007T083242_C001	Mean Sea Surface (1), Mean Dynamic Topography (1)	There is an error with the MSS height (solution 1) and the Mean Dynamic Topography height (solution 1) for one or more records
CS_OFFL_SIR_GOP_2__20191007T083242_20191007T092222_C001	Mean Sea Surface (1), Mean Dynamic Topography (1)	There is an error with the MSS height (solution 1) and the Mean Dynamic Topography height (solution 1) for one or more records
CS_OFFL_SIR_GOP_2__20191007T092222_20191007T101156_C001	Mean Sea Surface (1), Mean Dynamic Topography (1)	There is an error with the MSS height (solution 1) and the Mean Dynamic Topography height (solution 1) for one or more records
CS_OFFL_SIR_GOP_2__20191007T101156_20191007T110136_C001	Mean Sea Surface (1), Mean Dynamic Topography (1)	There is an error with the MSS height (solution 1) and the Mean Dynamic Topography height (solution 1) for one or more records
CS_OFFL_SIR_GOP_2__20191007T110136_20191007T115110_C001	Mean Sea Surface (1), Mean Dynamic Topography (1), Total Geocentric Ocean Tide (GOT)	There is an error with the MSS height (solution 1) and the Mean Dynamic Topography height (solution 1) and the Total Geocentric Ocean Tide height (solution 1: GOT) for one or more records
CS_OFFL_SIR_GOP_2__20191007T115110_20191007T124049_C001	Mean Sea Surface (1), Mean Dynamic Topography (1)	There is an error with the MSS height (solution 1) and the Mean Dynamic Topography height (solution 1) for one or more records
CS_OFFL_SIR_GOP_2__20191007T124049_20191007T133023_C001	Mean Sea Surface (1), Mean Dynamic Topography (1)	There is an error with the MSS height (solution 1) and the Mean Dynamic Topography height (solution 1) for one or more records
CS_OFFL_SIR_GOP_2__20191007T133023_20191007T142003_C001	Mean Sea Surface (1), Mean Dynamic Topography (1)	There is an error with the MSS height (solution 1) and the Mean Dynamic Topography height (solution 1) for one or more records
CS_OFFL_SIR_GOP_2__20191007T142003_20191007T150937_C001	Mean Sea Surface (1), Mean Dynamic Topography (1)	There is an error with the MSS height (solution 1) and the Mean Dynamic Topography height (solution 1) for one or more records
CS_OFFL_SIR_GOP_2__20191007T150937_20191007T155916_C001	Mean Sea Surface (1), Mean Dynamic Topography (1)	There is an error with the MSS height (solution 1) and the Mean Dynamic Topography height (solution 1) for one or more records
CS_OFFL_SIR_GOP_2__20191007T155916_20191007T164850_C001	Mean Sea Surface (1), Mean Dynamic Topography (1)	There is an error with the MSS height (solution 1) and the Mean Dynamic Topography height (solution 1) for one or more records
CS_OFFL_SIR_GOP_2__20191007T164850_20191007T173830_C001	Mean Sea Surface (1), Mean Dynamic Topography (1), Total Geocentric Ocean Tide (GOT)	There is an error with the MSS height (solution 1) and the Mean Dynamic Topography height (solution 1) and the Total Geocentric Ocean Tide height (solution 1: GOT) for one or more records
CS_OFFL_SIR_GOP_2__20191007T173830_20191007T182804_C001	Mean Sea Surface (1), Mean Dynamic Topography (1)	There is an error with the MSS height (solution 1) and the Mean Dynamic Topography height (solution 1) for one or more records
CS_OFFL_SIR_GOP_2__20191007T182804_20191007T191743_C001	Mean Sea Surface (1), Mean Dynamic Topography (1)	There is an error with the MSS height (solution 1) and the Mean Dynamic Topography height (solution 1) for one or more records

CS_OFFL_SIR_GOP_2__20191007T191743_20191007T200717_C001	Mean Sea Surface (1), Mean Dynamic Topography (1)	There is an error with the MSS height (solution 1) and the Mean Dynamic Topography height (solution 1) for one or more records
CS_OFFL_SIR_GOP_2__20191007T200717_20191007T205657_C001	Mean Sea Surface (1), Mean Dynamic Topography (1), Total Geocentric Ocean Tide (GOT)	There is an error with the MSS height (solution 1) and the Mean Dynamic Topography height (solution 1) and the Total Geocentric Ocean Tide height (solution 1: GOT) for one or more records
CS_OFFL_SIR_GOP_2__20191007T205657_20191007T214631_C001	Mean Sea Surface (1), Mean Dynamic Topography (1)	There is an error with the MSS height (solution 1) and the Mean Dynamic Topography height (solution 1) for one or more records
CS_OFFL_SIR_GOP_2__20191007T214631_20191007T223611_C001	Mean Sea Surface (1), Mean Dynamic Topography (1), Total Geocentric Ocean Tide (GOT), Total Geocentric Ocean Tide (FES), Non-Equilibrium Long Period Ocean Tide	There is an error with the MSS height (solution 1) and the Mean Dynamic Topography height (solution 1), the Total Geocentric Ocean Tide height (solution 2: FES) and the Non-equilibrium Long Period Ocean Tide height for one or more records
CS_OFFL_SIR_GOP_2__20191007T223611_20191007T232545_C001	Mean Sea Surface (1), Mean Dynamic Topography (1)	There is an error with the MSS height (solution 1) and the Mean Dynamic Topography height (solution 1) for one or more records
CS_OFFL_SIR_GOP_2__20191007T232545_20191008T001524_C001	Mean Sea Surface (1), Mean Dynamic Topography (1)	There is an error with the MSS height (solution 1) and the Mean Dynamic Topography height (solution 1) for one or more records

6.5 P2P Measurement Confidence Data Check

CryoSat P2P data includes a measurement confidence flag for each 20-Hz measurement record. The bit value of this flag indicates any problems when set.

Number of products with errors: 2

6.6 P2P Measurement Quality Flag Check

P2P Quality Flags (20Hz)

CryoSat P2P data includes Quality Flags for each 20 Hz, 20 Hz PLRM and 1 Hz measurement record, copied from the corresponding L2 products.

Since the P2P Quality Flags are copied directly from the L2 Quality Flags, please see Section 5.6 for the full list of products affected.

Number of products with errors: 29

P2P Quality Flags (20Hz PLRM)

Since the P2P Quality Flags are copied directly from the L2 Quality Flags, please see Section 5.6 for the full list of products affected.

Number of products with errors: 30

P2P Quality Flags (1 Hz & 1Hz PLRM)

Since the P2P Quality Flags are copied directly from the L2 Quality Flags, please see Section 5.6 for the full list of products affected.

Number of products with errors: 30

6.8 P2P Ocean Retracking Quality Check

P2P Retracking Flags (20Hz)

CryoSat P2P data includes an ocean retracking quality flag (field 19) for each 20-Hz measurement record. The bit value of this flag indicates any problems when set.

Ocean Retracking Quality Flag (PLRM): This flag is currently set for products GOPR and GOPN products over sea ice, but this is to be expected.

Number of products with errors: 27

P2P Retracking Flags PLRM

CryoSat L2 data includes an ocean retracking quality flag for each 20-Hz PLRM measurement record. The bit value of this flag indicates any problems when set.

Ocean Retracking Quality Flag (PLRM): This flag is currently set for products GOPR and GOPN products over sea ice, but this is to be expected.

Number of products with errors: 30