

1. Overview

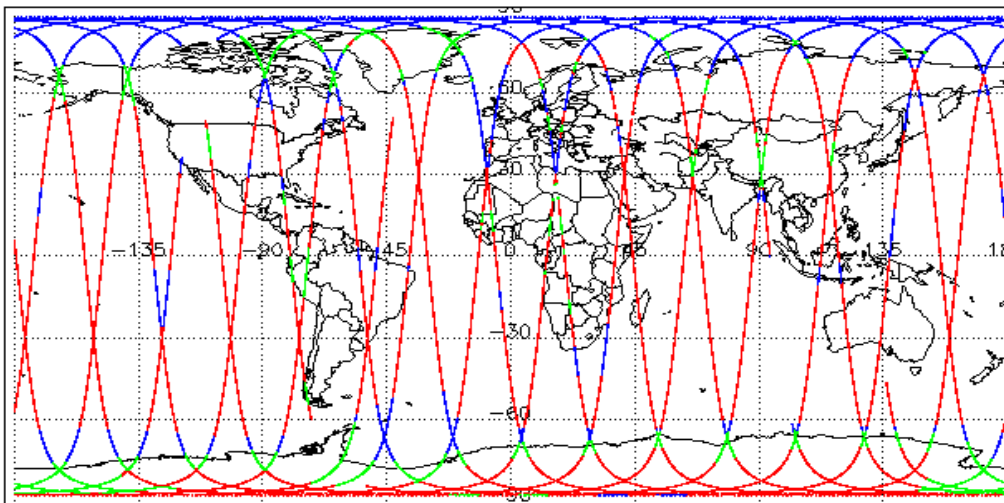
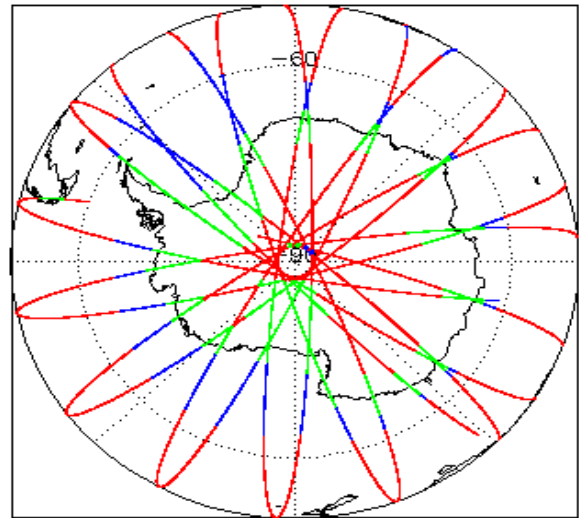
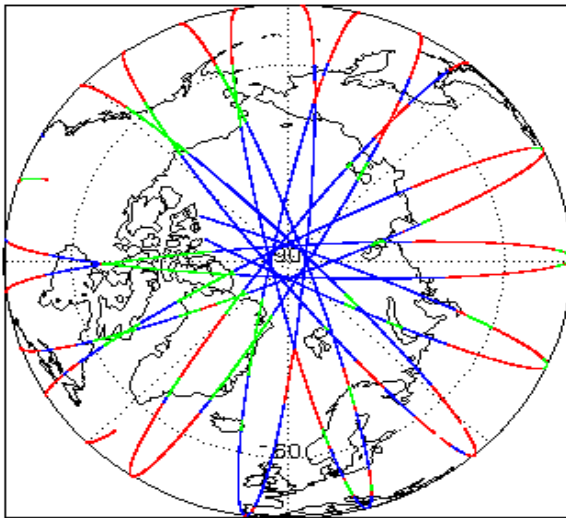
Report Production:	21-Jun-2019
Processor Used:	CryoSat Ocean Processor
Data Used:	Geophysical Ocean Products (GOP) L1B, L2 & P2P Science Data

Check	L1 & L2	P2P
Server check: science-pds.cryosat.esa.int	Nominal	Nominal
Server check: calval-pds.cryosat.esa.int	Nominal	Nominal
Product Software Check	Nominal	Nominal
Product Format Check	Nominal	Nominal
Product Header Analysis	Nominal	Nominal
Auxiliary Data File Usage Check	Nominal	Nominal
Auxiliary Correction Error Check	See Section 5.4	See Section 6.4
Measurement Confidence Data Check	See Section 4.5, 4.6 and 5.5	See Section 6.5
Range, SWH & Backscatter Measurement Check	See Section 5.6	See Section 6.6
Ocean Retracking Quality Check	See Section 5.7	See Section 6.7

Mission / Instrument News

19-May-2019	None
20-May-2019	None
21-May-2019	Nothing planned

2. Global Coverage



3. Instrument Configuration

The SIRAL instrument configuration for the day of acquisition is provided below.

SIRAL instrument(s) in use:	SIRAL - A
-----------------------------	-----------

4. GOP Level 1B Data Quality Check

4.1 L1B Product Format Check

Each product, retrieved and unpacked from the science server, is checked to ensure it consists of both an XML header file (.HDR) and a binary product file (.DBL).

Number of products with errors: 0

4.2 L1B Product Header Analysis

For all products, a series of pre-defined checks are performed on the MPH and SPH in order to identify any inconsistencies and/or errors raised by the ground-segment processing chain.

L1B Processing Quality HR: The l1b_proc_flag_hr flag is currently set all L1B GOPR and GOPN products because the l1b_processing_quality_hr field is not correctly configured in the OSAR and OSARIn chains. A modification is required in the next release.

Number of products with errors: 0

4.3 L1B Auxiliary Data File Usage Check

Each product is checked for missing Data Set Descriptors with respect to a pre-determined baseline and also to check the validity of Auxiliary Data Files is correct.

Number of products with errors: 0

4.4 L1B Auxiliary Correction Error Check

CryoSat L1B data includes a correction error flag for each measurement record. The bit value of this flag indicates any problems when set.

Number of products with errors: 0

4.5 L1B Measurement Confidence Data Check

CryoSat L1B data includes a measurement confidence flag for each measurement record. The bit value of this flag indicates any problems when set.

Attitude Correction Missing: This flag is currently set in error for GOPR products due to a configuration issue. This is being investigated and will be updated in the next SW update.

Number of products with errors: 1

Product	Test Failed	Description
CS_OFFL_SIR_GOPM1B_20190520T043202_20190520T043846_C001	Power scaling error	There is an error in the scaling of the L1B waveform for one or more records

4.6 L1B Waveform Group Data Check

CryoSat L1B data includes a waveform data flag for each measurement record. The bit value of this flag indicates any problems when set.

Loss of Echo Flag: This flag is currently set for some products over land, but this is to be expected.

Number of products with errors: 32

Product	Test Failed	Description
CS_OFFL_SIR_GOPM1B_20190520T031418_20190520T031432_C001	Loss of Echo	The tracking echo is missing for one or more records
CS_OFFL_SIR_GOPM1B_20190520T062006_20190520T062147_C001	Loss of Echo	The tracking echo is missing for one or more records
CS_OFFL_SIR_GOPM1B_20190520T092817_20190520T092853_C001	Loss of Echo	The tracking echo is missing for one or more records
CS_OFFL_SIR_GOPM1B_20190520T140439_20190520T141459_C001	Loss of Echo	The tracking echo is missing for one or more records
CS_OFFL_SIR_GOPM1B_20190520T141720_20190520T142243_C001	Loss of Echo	The tracking echo is missing for one or more records
CS_OFFL_SIR_GOPM1B_20190520T185728_20190520T193059_C001	Loss of Echo	The tracking echo is missing for one or more records
CS_OFFL_SIR_GOPN1B_20190520T003050_20190520T003704_C001	Loss of Echo	The tracking echo is missing for one or more records
CS_OFFL_SIR_GOPN1B_20190520T012511_20190520T012540_C001	Loss of Echo	The tracking echo is missing for one or more records
CS_OFFL_SIR_GOPN1B_20190520T013424_20190520T013631_C001	Loss of Echo	The tracking echo is missing for one or more records
CS_OFFL_SIR_GOPN1B_20190520T030919_20190520T031418_C001	Loss of Echo	The tracking echo is missing for one or more records
CS_OFFL_SIR_GOPN1B_20190520T054201_20190520T054331_C001	Loss of Echo	The tracking echo is missing for one or more records
CS_OFFL_SIR_GOPN1B_20190520T075736_20190520T075831_C001	Loss of Echo	The tracking echo is missing for one or more records
CS_OFFL_SIR_GOPN1B_20190520T094011_20190520T094303_C001	Loss of Echo	The tracking echo is missing for one or more records
CS_OFFL_SIR_GOPN1B_20190520T125902_20190520T130048_C001	Loss of Echo	The tracking echo is missing for one or more records
CS_OFFL_SIR_GOPN1B_20190520T140231_20190520T140439_C001	Loss of Echo	The tracking echo is missing for one or more records
CS_OFFL_SIR_GOPN1B_20190520T175118_20190520T175517_C001	Loss of Echo	The tracking echo is missing for one or more records
CS_OFFL_SIR_GOPN1B_20190520T230017_20190520T230424_C001	Loss of Echo	The tracking echo is missing for one or more records
CS_OFFL_SIR_GOPR1B_20190520T010056_20190520T010256_C001	Loss of Echo	The tracking echo is missing for one or more records
CS_OFFL_SIR_GOPR1B_20190520T012541_20190520T012736_C001	Loss of Echo	The tracking echo is missing for one or more records
CS_OFFL_SIR_GOPR1B_20190520T013915_20190520T014020_C001	Loss of Echo	The tracking echo is missing for one or more records
CS_OFFL_SIR_GOPR1B_20190520T031433_20190520T031718_C001	Loss of Echo	The tracking echo is missing for one or more records
CS_OFFL_SIR_GOPR1B_20190520T044432_20190520T044939_C001	Loss of Echo	The tracking echo is missing for one or more records
CS_OFFL_SIR_GOPR1B_20190520T080215_20190520T081043_C001	Loss of Echo	The tracking echo is missing for one or more records
CS_OFFL_SIR_GOPR1B_20190520T093802_20190520T094011_C001	Loss of Echo	The tracking echo is missing for one or more records
CS_OFFL_SIR_GOPR1B_20190520T094304_20190520T095047_C001	Loss of Echo	The tracking echo is missing for one or more records
CS_OFFL_SIR_GOPR1B_20190520T125329_20190520T125522_C001	Loss of Echo	The tracking echo is missing for one or more records
CS_OFFL_SIR_GOPR1B_20190520T125717_20190520T125902_C001	Loss of Echo	The tracking echo is missing for one or more records
CS_OFFL_SIR_GOPR1B_20190520T143221_20190520T143524_C001	Loss of Echo	The tracking echo is missing for one or more records
CS_OFFL_SIR_GOPR1B_20190520T161807_20190520T162623_C001	Loss of Echo	The tracking echo is missing for one or more records
CS_OFFL_SIR_GOPR1B_20190520T212011_20190520T212215_C001	Loss of Echo	The tracking echo is missing for one or more records
CS_OFFL_SIR_GOPR1B_20190520T220019_20190520T220355_C001	Loss of Echo	The tracking echo is missing for one or more records
CS_OFFL_SIR_GOPR1B_20190520T221435_20190520T221625_C001	Loss of Echo	The tracking echo is missing for one or more records

5. GOP Level 2 Data Quality Check

5.1 L2 Product Format Check

Each product, retrieved and unpacked from the science server, is checked to ensure it consists of both an XML header file (.HDR) and a binary product file (.DBL).

Number of products with errors: 0

5.2 L2 Product Header Analysis

For all products, a series of pre-defined checks are performed on the MPH and SPH in order to identify any inconsistencies and/or errors raised by the ground-segment processing chain.

Number of products with errors: 0

5.3 L2 Auxiliary Data File Usage Check

Each product is checked for missing Data Set Descriptors with respect to a pre-determined baseline and also to check the validity of Auxiliary Data Files is correct.

Number of products with errors: 0

5.4 L2 Auxiliary Correction Error Check

For all products, the auxiliary corrections within the Geophysical Group are checked for the default error value (32767).

Currently, there are some common auxiliary correction errors raised in the Level 2 products which are expected due to surface type. All common flags are summarised in the list below, followed by a table highlighting any additional issues which may arise from this test.

> **ECMWF Meteo Corrections:** Currently the following corrections are not computed over CONTINENTAL ICE: Dry Tropospheric Correction, Wet Tropospheric Correction, Inverse Barometric Correction and the U-Wind and V-Wind components of the ECMWF model wind vector. This is a known anomaly (CRYO-COP-3) and will be resolved in a future IPF update. The affected products are not reported in the table below.

> **Sea State Bias & Sea State Bias PLRM:** The error value is currently set for products over sea ice, but this is to be expected.

> **Altimetric Wind Speed Error:** The error value is currently set for products over land and sea ice, but this is to be expected.

Number of products with errors: 65

Product	Test Failed	Description
CS_OFFL_SIR_GOPM_2_20190519T235718_20190520T001307_C001	GPD Wet Tropospheric Correction	There is an error with the GPD Wet Tropospheric correction for one or more records
CS_OFFL_SIR_GOPM_2_20190520T025522_20190520T030211_C001	Mean Sea Surface (1), Mean Dynamic Topography (1), Total Geocentric Ocean Tide (GOT), Total Geocentric Ocean Tide (FES), Non-Equilibrium Long Period Ocean Tide	There is an error with the MSS height (solution 1) and the Mean Dynamic Topography height (solution 1), Total Geocentric Ocean Tide (GOT), Total Geocentric Ocean Tide (FES) and the Non-Equilibrium Long Period Ocean Tide for one or more records
CS_OFFL_SIR_GOPM_2_20190520T031418_20190520T031432_C001	Mean Sea Surface (1), Mean Dynamic Topography (1)	There is an error with the MSS height (solution 1) and the Mean Dynamic Topography height (solution 1) for one or more records
CS_OFFL_SIR_GOPM_2_20190520T114940_20190520T120554_C001	Mean Dynamic Topography (1)	There is an error with the Mean Dynamic Topography (solution 1) for one or more records
CS_OFFL_SIR_GOPM_2_20190520T143524_20190520T143535_C001	Mean Sea Surface (1), Mean Dynamic Topography (1)	There is an error with the MSS height (solution 1) and the Mean Dynamic Topography height (solution 1) for one or more records
CS_OFFL_SIR_GOPM_2_20190520T162742_20190520T162820_C001	Mean Dynamic Topography (1)	There is an error with the Mean Dynamic Topography (solution 1) for one or more records
CS_OFFL_SIR_GOPM_2_20190520T235524_20190521T001051_C001	GPD Wet Tropospheric Correction	There is an error with the GPD Wet Tropospheric correction for one or more records
CS_OFFL_SIR_GOPN_2_20190520T003050_20190520T003704_C001	Mean Sea Surface (1), Mean Dynamic Topography (1)	There is an error with the MSS height (solution 1) and the Mean Dynamic Topography height (solution 1) for one or more records
CS_OFFL_SIR_GOPN_2_20190520T013006_20190520T013110_C001	Mean Sea Surface (1), Mean Dynamic Topography (1)	There is an error with the MSS height (solution 1) and the Mean Dynamic Topography height (solution 1) for one or more records
CS_OFFL_SIR_GOPN_2_20190520T021303_20190520T021456_C001	Mean Dynamic Topography (1)	There is an error with the Mean Dynamic Topography (solution 1) for one or more records
CS_OFFL_SIR_GOPN_2_20190520T022320_20190520T022507_C001	Mean Dynamic Topography (1)	There is an error with the Mean Dynamic Topography (solution 1) for one or more records
CS_OFFL_SIR_GOPN_2_20190520T030919_20190520T031418_C001	Mean Sea Surface (1), Mean Dynamic Topography (1), Total Geocentric Ocean Tide (GOT)	There is an error with the MSS height (solution 1) and the Mean Dynamic Topography height (solution 1) and the Total Geocentric Ocean Tide height (solution 1: GOT) for one or more records
CS_OFFL_SIR_GOPN_2_20190520T053356_20190520T053602_C001	Mean Sea Surface (1), Mean Dynamic Topography (1), Total Geocentric Ocean Tide (GOT), Total Geocentric Ocean Tide (FES), Non-Equilibrium Long Period Ocean Tide	There is an error with the MSS height (solution 1) and the Mean Dynamic Topography height (solution 1), Total Geocentric Ocean Tide (GOT), Total Geocentric Ocean Tide (FES) and the Non-Equilibrium Long Period Ocean Tide for one or more records
CS_OFFL_SIR_GOPN_2_20190520T071150_20190520T071509_C001	Mean Sea Surface (1), Mean Dynamic Topography (1)	There is an error with the MSS height (solution 1) and the Mean Dynamic Topography height (solution 1) for one or more records
CS_OFFL_SIR_GOPN_2_20190520T072032_20190520T072151_C001	Mean Dynamic Topography (1)	There is an error with the Mean Dynamic Topography (solution 1) for one or more records
CS_OFFL_SIR_GOPN_2_20190520T085043_20190520T085403_C001	Mean Sea Surface (1), Mean Dynamic Topography (1)	There is an error with the MSS height (solution 1) and the Mean Dynamic Topography height (solution 1) for one or more records
CS_OFFL_SIR_GOPN_2_20190520T085926_20190520T090050_C001	Mean Dynamic Topography (1)	There is an error with the Mean Dynamic Topography (solution 1) for one or more records
CS_OFFL_SIR_GOPN_2_20190520T094011_20190520T094303_C001	Mean Sea Surface (1), Mean Dynamic Topography (1), Total Geocentric Ocean Tide (GOT)	There is an error with the MSS height (solution 1) and the Mean Dynamic Topography height (solution 1) and the Total Geocentric Ocean Tide height (solution 1: GOT) for one or more records
CS_OFFL_SIR_GOPN_2_20190520T102714_20190520T102911_C001	Mean Dynamic Topography (1)	There is an error with the Mean Dynamic Topography (solution 1) for one or more records
CS_OFFL_SIR_GOPN_2_20190520T103748_20190520T103921_C001	Mean Sea Surface (1), Mean Dynamic Topography (1)	There is an error with the MSS height (solution 1) and the Mean Dynamic Topography height (solution 1) for one or more records
CS_OFFL_SIR_GOPN_2_20190520T112103_20190520T112203_C001	Mean Sea Surface (1), Mean Dynamic Topography (1)	There is an error with the MSS height (solution 1) and the Mean Dynamic Topography height (solution 1) for one or more records
CS_OFFL_SIR_GOPN_2_20190520T121517_20190520T121724_C001	Mean Sea Surface (1), Mean Dynamic Topography (1)	There is an error with the MSS height (solution 1) and the Mean Dynamic Topography height (solution 1) for one or more records
CS_OFFL_SIR_GOPN_2_20190520T130048_20190520T130117_C001	Mean Sea Surface (1), Mean Dynamic Topography (1)	There is an error with the MSS height (solution 1) and the Mean Dynamic Topography height (solution 1) for one or more records

CS_OFFL_SIR_GOPR_2_20190520T175517_20190520T180250_C001	Mean Sea Surface (1), Mean Dynamic Topography (1)	There is an error with the MSS height (solution 1) and the Mean Dynamic Topography height (solution 1) for one or more records
CS_OFFL_SIR_GOPR_2_20190520T193421_20190520T194112_C001	Mean Sea Surface (1), Mean Dynamic Topography (1)	There is an error with the MSS height (solution 1) and the Mean Dynamic Topography height (solution 1) for one or more records
CS_OFFL_SIR_GOPR_2_20190520T194112_20190520T194412_C001	Mean Sea Surface (1), Mean Dynamic Topography (1)	There is an error with the MSS height (solution 1) and the Mean Dynamic Topography height (solution 1) for one or more records
CS_OFFL_SIR_GOPR_2_20190520T211255_20190520T212011_C001	Mean Sea Surface (1), Mean Dynamic Topography (1)	There is an error with the MSS height (solution 1) and the Mean Dynamic Topography height (solution 1) for one or more records
CS_OFFL_SIR_GOPR_2_20190520T212011_20190520T212215_C001	Mean Sea Surface (1), Mean Dynamic Topography (1)	There is an error with the MSS height (solution 1) and the Mean Dynamic Topography height (solution 1) for one or more records
CS_OFFL_SIR_GOPR_2_20190520T225250_20190520T225346_C001	Mean Dynamic Topography (1)	There is an error with the Mean Dynamic Topography (solution 1) for one or more records
CS_OFFL_SIR_GOPR_2_20190520T225437_20190520T225906_C001	Mean Sea Surface (1), Mean Dynamic Topography (1)	There is an error with the MSS height (solution 1) and the Mean Dynamic Topography height (solution 1) for one or more records
CS_OFFL_SIR_GOPR_2_20190520T225906_20190520T230017_C001	Mean Sea Surface (1), Mean Dynamic Topography (1)	There is an error with the MSS height (solution 1) and the Mean Dynamic Topography height (solution 1) for one or more records

5.5 L2 Measurement Confidence Data Check

CryoSat L2 data includes a measurement confidence flag for each 20-Hz measurement record. The bit value of this flag indicates any problems when set.

Number of products with errors: 1

Product	Test Failed	Description
CS_OFFL_SIR_GOPM_2_20190520T043202_20190520T043846_C001	Power scaling error	There is an error in the scaling of the L2 waveform for one or more records

5.6 L2 Measurement Quality Flag Check

L2 Quality Flags (20Hz)

CryoSat L2 data includes Quality Flags for each 20 Hz, 20 Hz PLRM and 1 Hz measurement record. The bit value of this flag indicates any problems when set.

Currently, there are several common flags raised in the Level 2 products, which are summarised below. The table provides the full list of products flagged.

> **Ocean Altimeter Range, SSHA, SWH and Backscatter Quality Flags:** These flags are currently set for some records over ocean.

> **OCOG Altimeter Range and Backscatter Quality Flags:** These flags are currently set for some records over continental ice.

Number of products with errors: 85

Product	Test Failed	Description
CS_OFFL_SIR_GOPM_2_20190519T235718_20190520T001307_C001	Ocean Altimeter Range Quality, OCOG Altimeter Range Quality, Ocean SSHA Quality, Ocean SWH Quality, Ocean Backscatter Quality, OCOG Backscatter Quality	The Ocean and OCOG Altimeter Range, SSHA, SWH and Backscatter Quality Flags have been set for one or more records.
CS_OFFL_SIR_GOPM_2_20190520T001521_20190520T003005_C001	Ocean Altimeter Range Quality, OCOG Altimeter Range Quality, Ocean SSHA Quality, Ocean SWH Quality, Ocean Backscatter Quality, OCOG Backscatter Quality	The Ocean and OCOG Altimeter Range, SSHA, SWH and Backscatter Quality Flags have been set for one or more records.
CS_OFFL_SIR_GOPM_2_20190520T004000_20190520T004418_C001	OCOG Altimeter Range Quality, OCOG Backscatter Quality	The OCOG Altimeter Range and Backscatter Quality Flags have been set for one or more records.
CS_OFFL_SIR_GOPM_2_20190520T004619_20190520T010056_C001	Ocean Altimeter Range Quality, OCOG Altimeter Range Quality, Ocean SSHA Quality, Ocean SWH Quality, Ocean Backscatter Quality, OCOG Backscatter Quality	The Ocean and OCOG Altimeter Range, SSHA, SWH and Backscatter Quality Flags have been set for one or more records.
CS_OFFL_SIR_GOPM_2_20190520T010256_20190520T012318_C001	Ocean Altimeter Range Quality, OCOG Altimeter Range Quality, Ocean SSHA Quality, Ocean SWH Quality, Ocean Backscatter Quality, OCOG Backscatter Quality	The Ocean and OCOG Altimeter Range, SSHA, SWH and Backscatter Quality Flags have been set for one or more records.
CS_OFFL_SIR_GOPM_2_20190520T014021_20190520T014809_C001	Ocean Altimeter Range Quality, OCOG Altimeter Range Quality, Ocean SSHA Quality, Ocean SWH Quality, Ocean Backscatter Quality, OCOG Backscatter Quality	The Ocean and OCOG Altimeter Range, SSHA, SWH and Backscatter Quality Flags have been set for one or more records.
CS_OFFL_SIR_GOPM_2_20190520T014812_20190520T015221_C001	Ocean Altimeter Range Quality, OCOG Altimeter Range Quality, Ocean SSHA Quality, Ocean SWH Quality, Ocean Backscatter Quality, OCOG Backscatter Quality	The Ocean and OCOG Altimeter Range, SSHA, SWH and Backscatter Quality Flags have been set for one or more records.
CS_OFFL_SIR_GOPM_2_20190520T015718_20190520T021128_C001	Ocean Altimeter Range Quality, OCOG Altimeter Range Quality, Ocean SSHA Quality, Ocean SWH Quality, Ocean Backscatter Quality, OCOG Backscatter Quality	The Ocean and OCOG Altimeter Range, SSHA, SWH and Backscatter Quality Flags have been set for one or more records.
CS_OFFL_SIR_GOPM_2_20190520T021456_20190520T022319_C001	OCOG Altimeter Range Quality, OCOG Backscatter Quality	The OCOG Altimeter Range and Backscatter Quality Flags have been set for one or more records.
CS_OFFL_SIR_GOPM_2_20190520T024258_20190520T024823_C001	Ocean Altimeter Range Quality, OCOG Altimeter Range Quality, Ocean SSHA Quality, Ocean SWH Quality, Ocean Backscatter Quality, OCOG Backscatter Quality	The Ocean and OCOG Altimeter Range, SSHA, SWH and Backscatter Quality Flags have been set for one or more records.
CS_OFFL_SIR_GOPM_2_20190520T032427_20190520T032731_C001	Ocean Altimeter Range Quality, OCOG Altimeter Range Quality, Ocean SSHA Quality, Ocean SWH Quality, Ocean Backscatter Quality, OCOG Backscatter Quality	The Ocean and OCOG Altimeter Range, SSHA, SWH and Backscatter Quality Flags have been set for one or more records.
CS_OFFL_SIR_GOPM_2_20190520T032734_20190520T035038_C001	Ocean Altimeter Range Quality, OCOG Altimeter Range Quality, Ocean SSHA Quality, Ocean SWH Quality, Ocean Backscatter Quality, OCOG Backscatter Quality	The Ocean and OCOG Altimeter Range, SSHA, SWH and Backscatter Quality Flags have been set for one or more records.

L2 Quality Flags (20Hz PLRM)

Currently, there are several common flags raised in the Level 2 products, which are summarised below. The table provides the full list of products flagged.

> **Ocean Altimeter Range, SSHA, SWH and Backscatter PLRM Quality Flags:** These flags are currently set for occasional records over sea ice.

> **OCOG Altimeter Range and Backscatter PLRM Quality Flags:** These flags are currently set for occasional records over continental ice.

Number of products with errors: 99

Product	Test Failed	Description
CS_OFFL_SIR_GOPN_2_20190520T003050_20190520T003704_C001	Ocean Altimeter Range Quality PLRM, OCOG Altimeter Range Quality PLRM, Ocean SSHA Quality PLRM, Ocean SWH Quality, Ocean Backscatter Quality, OCOG Backscatter Quality	The Ocean Altimeter Range, SSHA, SWH and Backscatter Quality Flags, and the OCOG Altimeter Range and Backscatter Flags have been set for one or more records.
CS_OFFL_SIR_GOPN_2_20190520T012511_20190520T012540_C001	OCOG Altimeter Range Quality PLRM, OCOG Backscatter Quality	The OCOG Range and Backscatter Quality Flags have been set for one or more records.
CS_OFFL_SIR_GOPN_2_20190520T015221_20190520T015718_C001	OCOG Altimeter Range Quality PLRM, OCOG Backscatter Quality	The OCOG Range and Backscatter Quality Flags have been set for one or more records.
CS_OFFL_SIR_GOPN_2_20190520T024958_20190520T025347_C001	OCOG Altimeter Range Quality PLRM, OCOG Backscatter Quality	The OCOG Range and Backscatter Quality Flags have been set for one or more records.
CS_OFFL_SIR_GOPN_2_20190520T025422_20190520T025522_C001	OCOG Altimeter Range Quality PLRM, OCOG Backscatter Quality	The OCOG Range and Backscatter Quality Flags have been set for one or more records.
CS_OFFL_SIR_GOPN_2_20190520T030919_20190520T031418_C001	Ocean Altimeter Range Quality PLRM, OCOG Altimeter Range Quality PLRM, Ocean SSHA Quality PLRM, Ocean SWH Quality, Ocean Backscatter Quality, OCOG Backscatter Quality	The Ocean Altimeter Range, SSHA, SWH and Backscatter Quality Flags, and the OCOG Altimeter Range and Backscatter Flags have been set for one or more records.
CS_OFFL_SIR_GOPN_2_20190520T035236_20190520T035355_C001	OCOG Altimeter Range Quality PLRM, OCOG Backscatter Quality	The OCOG Range and Backscatter Quality Flags have been set for one or more records.
CS_OFFL_SIR_GOPN_2_20190520T035554_20190520T035640_C001	OCOG Altimeter Range Quality PLRM, OCOG Backscatter Quality	The OCOG Range and Backscatter Quality Flags have been set for one or more records.
CS_OFFL_SIR_GOPN_2_20190520T040138_20190520T040403_C001	Ocean Altimeter Range Quality PLRM, OCOG Altimeter Range Quality PLRM, Ocean SSHA Quality PLRM, Ocean SWH Quality, Ocean Backscatter Quality, OCOG Backscatter Quality	The Ocean Altimeter Range, SSHA, SWH and Backscatter Quality Flags, and the OCOG Altimeter Range and Backscatter Flags have been set for one or more records.
CS_OFFL_SIR_GOPN_2_20190520T044410_20190520T044432_C001	Ocean Altimeter Range Quality PLRM, OCOG Altimeter Range Quality PLRM, Ocean SSHA Quality PLRM, Ocean SWH Quality, Ocean Backscatter Quality, OCOG Backscatter Quality	The Ocean Altimeter Range, SSHA, SWH and Backscatter Quality Flags, and the OCOG Altimeter Range and Backscatter Flags have been set for one or more records.
CS_OFFL_SIR_GOPN_2_20190520T063139_20190520T063455_C001	OCOG Altimeter Range Quality PLRM, OCOG Backscatter Quality	The OCOG Range and Backscatter Quality Flags have been set for one or more records.
CS_OFFL_SIR_GOPN_2_20190520T071150_20190520T071509_C001	Ocean Altimeter Range Quality PLRM, OCOG Altimeter Range Quality PLRM, Ocean SSHA Quality PLRM, Ocean SWH Quality, Ocean Backscatter Quality, OCOG Backscatter Quality	The Ocean Altimeter Range, SSHA, SWH and Backscatter Quality Flags, and the OCOG Altimeter Range and Backscatter Flags have been set for one or more records.
CS_OFFL_SIR_GOPN_2_20190520T072032_20190520T072151_C001	OCOG Altimeter Range Quality PLRM, OCOG Backscatter Quality	The OCOG Range and Backscatter Quality Flags have been set for one or more records.
CS_OFFL_SIR_GOPN_2_20190520T073449_20190520T073611_C001	OCOG Altimeter Range Quality PLRM, OCOG Backscatter Quality	The OCOG Range and Backscatter Quality Flags have been set for one or more records.
CS_OFFL_SIR_GOPN_2_20190520T074247_20190520T074431_C001	OCOG Altimeter Range Quality PLRM, OCOG Backscatter Quality	The OCOG Range and Backscatter Quality Flags have been set for one or more records.
CS_OFFL_SIR_GOPN_2_20190520T075429_20190520T075447_C001	OCOG Altimeter Range Quality PLRM, OCOG Backscatter Quality	The OCOG Range and Backscatter Quality Flags have been set for one or more records.
CS_OFFL_SIR_GOPN_2_20190520T075736_20190520T075831_C001	OCOG Altimeter Range Quality PLRM, OCOG Backscatter Quality	The OCOG Range and Backscatter Quality Flags have been set for one or more records.
CS_OFFL_SIR_GOPN_2_20190520T081043_20190520T081357_C001	Ocean Altimeter Range Quality PLRM, OCOG Altimeter Range Quality PLRM, Ocean SSHA Quality PLRM, Ocean SWH Quality, Ocean Backscatter Quality, OCOG Backscatter Quality	The Ocean Altimeter Range, SSHA, SWH and Backscatter Quality Flags, and the OCOG Altimeter Range and Backscatter Flags have been set for one or more records.
CS_OFFL_SIR_GOPN_2_20190520T085926_20190520T090050_C001	Ocean Altimeter Range Quality PLRM, OCOG Altimeter Range Quality PLRM, Ocean SSHA Quality PLRM, Ocean SWH Quality, Ocean Backscatter Quality, OCOG Backscatter Quality	The Ocean Altimeter Range, SSHA, SWH and Backscatter Quality Flags, and the OCOG Altimeter Range and Backscatter Flags have been set for one or more records.
CS_OFFL_SIR_GOPN_2_20190520T092218_20190520T092424_C001	OCOG Altimeter Range Quality PLRM, OCOG Backscatter Quality	The OCOG Range and Backscatter Quality Flags have been set for one or more records.
CS_OFFL_SIR_GOPN_2_20190520T093734_20190520T093802_C001	Ocean Altimeter Range Quality PLRM, OCOG Altimeter Range Quality PLRM, Ocean SSHA Quality PLRM, Ocean SWH Quality, Ocean Backscatter Quality, OCOG Backscatter Quality	The Ocean Altimeter Range, SSHA, SWH and Backscatter Quality Flags, and the OCOG Altimeter Range and Backscatter Flags have been set for one or more records.
CS_OFFL_SIR_GOPN_2_20190520T094011_20190520T094303_C001	Ocean Altimeter Range Quality PLRM, OCOG Altimeter Range Quality PLRM, Ocean SSHA Quality PLRM, Ocean SWH Quality, Ocean Backscatter Quality, OCOG Backscatter Quality	The Ocean Altimeter Range, SSHA, SWH and Backscatter Quality Flags, and the OCOG Altimeter Range and Backscatter Flags have been set for one or more records.

CS_OFFL_SIR_GOPR_2_20190520T205831_20190520T210105_C001	Ocean Altimeter Range Quality PLRM, OCOG Altimeter Range Quality PLRM, Ocean SSHA Quality PLRM, Ocean SWH Quality, Ocean Backscatter Quality, OCOG Backscatter Quality	The Ocean Altimeter Range, SSHA, SWH and Backscatter Quality Flags, and the OCOG Altimeter Range and Backscatter Flags have been set for one or more records.
CS_OFFL_SIR_GOPR_2_20190520T211255_20190520T212011_C001	Ocean Altimeter Range Quality PLRM, OCOG Altimeter Range Quality PLRM, Ocean SSHA Quality PLRM, Ocean SWH Quality, Ocean Backscatter Quality, OCOG Backscatter Quality	The Ocean Altimeter Range, SSHA, SWH and Backscatter Quality Flags, and the OCOG Altimeter Range and Backscatter Flags have been set for one or more records.
CS_OFFL_SIR_GOPR_2_20190520T212011_20190520T212215_C001	Ocean Altimeter Range Quality PLRM, OCOG Altimeter Range Quality PLRM, Ocean SSHA Quality PLRM, Ocean SWH Quality, Ocean Backscatter Quality, OCOG Backscatter Quality	The Ocean Altimeter Range, SSHA, SWH and Backscatter Quality Flags, and the OCOG Altimeter Range and Backscatter Flags have been set for one or more records.
CS_OFFL_SIR_GOPR_2_20190520T212438_20190520T213202_C001	OCOG Altimeter Range Quality PLRM, OCOG Backscatter Quality	The OCOG Range and Backscatter Quality Flags have been set for one or more records.
CS_OFFL_SIR_GOPR_2_20190520T213337_20190520T213450_C001	OCOG Altimeter Range Quality PLRM, OCOG Backscatter Quality	The OCOG Range and Backscatter Quality Flags have been set for one or more records.
CS_OFFL_SIR_GOPR_2_20190520T220019_20190520T220355_C001	Ocean Altimeter Range Quality PLRM, OCOG Altimeter Range Quality PLRM, Ocean SSHA Quality PLRM, Ocean SWH Quality, Ocean Backscatter Quality, OCOG Backscatter Quality	The Ocean Altimeter Range, SSHA, SWH and Backscatter Quality Flags, and the OCOG Altimeter Range and Backscatter Flags have been set for one or more records.
CS_OFFL_SIR_GOPR_2_20190520T221435_20190520T221625_C001	Ocean Altimeter Range Quality PLRM, OCOG Altimeter Range Quality PLRM, Ocean SSHA Quality PLRM, Ocean SWH Quality, Ocean Backscatter Quality, OCOG Backscatter Quality	The Ocean Altimeter Range, SSHA, SWH and Backscatter Quality Flags, and the OCOG Altimeter Range and Backscatter Flags have been set for one or more records.
CS_OFFL_SIR_GOPR_2_20190520T224857_20190520T225025_C001	OCOG Altimeter Range Quality PLRM, OCOG Backscatter Quality	The OCOG Range and Backscatter Quality Flags have been set for one or more records.
CS_OFFL_SIR_GOPR_2_20190520T225906_20190520T230017_C001	Ocean Altimeter Range Quality PLRM, OCOG Altimeter Range Quality PLRM, Ocean SSHA Quality PLRM, Ocean SWH Quality, Ocean Backscatter Quality, OCOG Backscatter Quality	The Ocean Altimeter Range, SSHA, SWH and Backscatter Quality Flags, and the OCOG Altimeter Range and Backscatter Flags have been set for one or more records.
CS_OFFL_SIR_GOPR_2_20190520T233725_20190520T234353_C001	Ocean Altimeter Range Quality PLRM, OCOG Altimeter Range Quality PLRM, Ocean SSHA Quality PLRM, Ocean SWH Quality, Ocean Backscatter Quality, OCOG Backscatter Quality	The Ocean Altimeter Range, SSHA, SWH and Backscatter Quality Flags, and the OCOG Altimeter Range and Backscatter Flags have been set for one or more records.

L2 Quality Flags (1 Hz & 1Hz PLRM)

Currently, there are several common flags raised in the Level 2 products, which are summarised below.

> 1Hz and 1Hz Ocean SSHA Quality Flags: These flags are currently set for products over sea ice, which is to be expected.

Number of products with errors: 195

5.8 L2 Ocean Retracking Quality Check

L2 Retracking Flags (20Hz)

CryoSat L2 data includes an ocean retracking quality flag for each 20-Hz measurement record. The bit value of this flag indicates any problems when set.

Ocean Retracking Quality Flag: This flag is currently set for products over land and sea ice, but this is to be expected. The number of products with this error flag set is given below.

Number of products with errors: 68

L2 Retracking Flags (20Hz, PLRM)

CryoSat L2 data includes an ocean retracking quality flag for each 20-Hz PLRM measurement record. The bit value of this flag indicates any problems when set.

Ocean Retracking Quality Flag (PLRM): This flag is currently set for products GOPR and GOPN products over sea ice, but this is to be expected.

Number of products with errors: 142

6. GOP L2 Pole-to-Pole Data Quality Check

6.1 P2P Product Format Check

Each product, retrieved and unpacked from the science server, is checked to ensure it consists of both an XML header file (.HDR) and a NetCDF product file (.nc).

Number of products with errors: 0

6.2 P2P Product Header Analysis

For all products, a series of pre-defined checks are performed on the MPH and SPH in order to identify any inconsistencies and/or errors raised by the ground-segment processing chain.

Number of products with errors: 0

6.3 P2P Auxiliary Data File Usage Check

Each product is checked for missing Data Set Descriptors with respect to a pre-determined baseline and also to check the validity of Auxiliary Data Files is correct.

Number of products with errors: 0

6.4 P2P Auxiliary Correction Error Check

For all products, the auxiliary corrections within the Geophysical Group are checked for the default error value (32767).

Currently, there are some common auxiliary correction errors raised in the Level 2 products which are expected due to surface type. All common flags are summarised in the list below, followed by a table highlighting any additional issues which may arise from this test.

> **ECMWF Meteo Corrections:** Currently the following corrections are not computed over CONTINENTAL ICE: Dry Tropospheric Correction, Wet Tropospheric Correction, Inverse Barometric Correction and the U-Wind and V-Wind components of the ECMWF model wind vector. This is a known anomaly (CRYO-COP-3) and will be resolved in a future IPF update. The affected products are not reported in the table below.

> **Sea State Bias & Sea State Bias PLRM:** The error value is currently set for products over sea ice, but this is to be expected.

> **Altimetric Wind Speed Error:** The error value is currently set for products over land and sea ice, but this is to be expected.

Number of products with errors: 30

Product	Test Failed	Description
CS_OFFL_SIR_GOP_2__20190519T234911_20190520T003847_C001	GPD Wet Tropospheric Correction, Mean Sea Surface (1), Mean Dynamic Topography (1), Total Geocentric Ocean Tide (GOT)	There is an error with the GPD Wet Tropospheric Correction for one or more records, the MSS height (solution 1), the Mean Dynamic Topography height (solution 1) and the Total Geocentric Ocean Tide height (solution 1: GOT) for one or more records
CS_OFFL_SIR_GOP_2__20190520T003847_20190520T012825_C001	Mean Sea Surface (1), Mean Dynamic Topography (1)	There is an error with the MSS height (solution 1) and the Mean Dynamic Topography height (solution 1) for one or more records
CS_OFFL_SIR_GOP_2__20190520T012825_20190520T021801_C001	Mean Sea Surface (1), Mean Dynamic Topography (1)	There is an error with the MSS height (solution 1) and the Mean Dynamic Topography height (solution 1) for one or more records
CS_OFFL_SIR_GOP_2__20190520T021801_20190520T030739_C001	Mean Sea Surface (1), Mean Dynamic Topography (1), Total Geocentric Ocean Tide (GOT), Total Geocentric Ocean Tide (FES), Non-Equilibrium Long Period Ocean Tide	There is an error with the MSS height (solution 1) and the Mean Dynamic Topography height (solution 1), the Total Geocentric Ocean Tide height (solution 2: FES) and the Non-equilibrium Long Period Ocean Tide height for one or more records
CS_OFFL_SIR_GOP_2__20190520T030739_20190520T035714_C001	Mean Sea Surface (1), Mean Dynamic Topography (1), Total Geocentric Ocean Tide (GOT)	There is an error with the MSS height (solution 1) and the Mean Dynamic Topography height (solution 1) and the Total Geocentric Ocean Tide height (solution 1: GOT) for one or more records
CS_OFFL_SIR_GOP_2__20190520T035714_20190520T044652_C001	Mean Sea Surface (1), Mean Dynamic Topography (1)	There is an error with the MSS height (solution 1) and the Mean Dynamic Topography height (solution 1) for one or more records
CS_OFFL_SIR_GOP_2__20190520T044652_20190520T053628_C001	Mean Sea Surface (1), Mean Dynamic Topography (1), Total Geocentric Ocean Tide (GOT), Total Geocentric Ocean Tide (FES), Non-Equilibrium Long Period Ocean Tide	There is an error with the MSS height (solution 1) and the Mean Dynamic Topography height (solution 1), the Total Geocentric Ocean Tide height (solution 2: FES) and the Non-equilibrium Long Period Ocean Tide height for one or more records
CS_OFFL_SIR_GOP_2__20190520T053628_20190520T062606_C001	Mean Sea Surface (1), Mean Dynamic Topography (1)	There is an error with the MSS height (solution 1) and the Mean Dynamic Topography height (solution 1) for one or more records
CS_OFFL_SIR_GOP_2__20190520T062606_20190520T071541_C001	Mean Sea Surface (1), Mean Dynamic Topography (1)	There is an error with the MSS height (solution 1) and the Mean Dynamic Topography height (solution 1) for one or more records
CS_OFFL_SIR_GOP_2__20190520T071541_20190520T080519_C001	Mean Sea Surface (1), Mean Dynamic Topography (1)	There is an error with the MSS height (solution 1) and the Mean Dynamic Topography height (solution 1) for one or more records
CS_OFFL_SIR_GOP_2__20190520T080519_20190520T085455_C001	Mean Sea Surface (1), Mean Dynamic Topography (1)	There is an error with the MSS height (solution 1) and the Mean Dynamic Topography height (solution 1) for one or more records
CS_OFFL_SIR_GOP_2__20190520T085455_20190520T094433_C001	Mean Sea Surface (1), Mean Dynamic Topography (1), Total Geocentric Ocean Tide (GOT)	There is an error with the MSS height (solution 1) and the Mean Dynamic Topography height (solution 1) and the Total Geocentric Ocean Tide height (solution 1: GOT) for one or more records
CS_OFFL_SIR_GOP_2__20190520T094433_20190520T103408_C001	Mean Sea Surface (1), Mean Dynamic Topography (1)	There is an error with the MSS height (solution 1) and the Mean Dynamic Topography height (solution 1) for one or more records
CS_OFFL_SIR_GOP_2__20190520T103408_20190520T112346_C001	Mean Sea Surface (1), Mean Dynamic Topography (1)	There is an error with the MSS height (solution 1) and the Mean Dynamic Topography height (solution 1) for one or more records
CS_OFFL_SIR_GOP_2__20190520T112346_20190520T121322_C001	Mean Sea Surface (1), Mean Dynamic Topography (1)	There is an error with the MSS height (solution 1) and the Mean Dynamic Topography height (solution 1) for one or more records
CS_OFFL_SIR_GOP_2__20190520T121322_20190520T130300_C001	Mean Sea Surface (1), Mean Dynamic Topography (1), Total Geocentric Ocean Tide (GOT)	There is an error with the MSS height (solution 1) and the Mean Dynamic Topography height (solution 1) and the Total Geocentric Ocean Tide height (solution 1: GOT) for one or more records
CS_OFFL_SIR_GOP_2__20190520T130300_20190520T135236_C001	Mean Sea Surface (1), Mean Dynamic Topography (1)	There is an error with the MSS height (solution 1) and the Mean Dynamic Topography height (solution 1) for one or more records
CS_OFFL_SIR_GOP_2__20190520T135236_20190520T144213_C001	Mean Sea Surface (1), Mean Dynamic Topography (1), Total Geocentric Ocean Tide (GOT), Total Geocentric Ocean Tide (FES), Non-Equilibrium Long Period Ocean Tide	There is an error with the MSS height (solution 1) and the Mean Dynamic Topography height (solution 1), the Total Geocentric Ocean Tide height (solution 2: FES) and the Non-equilibrium Long Period Ocean Tide height for one or more records
CS_OFFL_SIR_GOP_2__20190520T144213_20190520T153149_C001	Mean Sea Surface (1), Mean Dynamic Topography (1)	There is an error with the MSS height (solution 1) and the Mean Dynamic Topography height (solution 1) for one or more records
CS_OFFL_SIR_GOP_2__20190520T153149_20190520T162127_C001	Mean Sea Surface (1), Mean Dynamic Topography (1)	There is an error with the MSS height (solution 1) and the Mean Dynamic Topography height (solution 1) for one or more records
CS_OFFL_SIR_GOP_2__20190520T162127_20190520T171103_C001	Mean Sea Surface (1), Mean Dynamic Topography (1)	There is an error with the MSS height (solution 1) and the Mean Dynamic Topography height (solution 1) for one or more records
CS_OFFL_SIR_GOP_2__20190520T171103_20190520T180041_C001	Mean Sea Surface (1), Mean Dynamic Topography (1)	There is an error with the MSS height (solution 1) and the Mean Dynamic Topography height (solution 1) for one or more records
CS_OFFL_SIR_GOP_2__20190520T180041_20190520T185016_C001	Mean Sea Surface (1), Mean Dynamic Topography (1)	There is an error with the MSS height (solution 1) and the Mean Dynamic Topography height (solution 1) for one or more records
CS_OFFL_SIR_GOP_2__20190520T185016_20190520T193954_C001	Mean Sea Surface (1), Mean Dynamic Topography (1)	There is an error with the MSS height (solution 1) and the Mean Dynamic Topography height (solution 1) for one or more records
CS_OFFL_SIR_GOP_2__20190520T193954_20190520T202930_C001	Mean Sea Surface (1), Mean Dynamic Topography (1), Total Geocentric Ocean Tide (GOT)	There is an error with the MSS height (solution 1) and the Mean Dynamic Topography height (solution 1) and the Total Geocentric Ocean Tide height (solution 1: GOT) for one or more records
CS_OFFL_SIR_GOP_2__20190520T202930_20190520T211908_C001	Mean Sea Surface (1), Mean Dynamic Topography (1)	There is an error with the MSS height (solution 1) and the Mean Dynamic Topography height (solution 1) for one or more records
CS_OFFL_SIR_GOP_2__20190520T211908_20190520T220843_C001	Mean Sea Surface (1), Mean Dynamic Topography (1)	There is an error with the MSS height (solution 1) and the Mean Dynamic Topography height (solution 1) for one or more records

CS_OFFL_SIR_GOP_2__20190520T220843_20190520T225821_C001	Mean Sea Surface (1), Mean Dynamic Topography (1)	There is an error with the MSS height (solution 1) and the Mean Dynamic Topography height (solution 1) for one or more records
CS_OFFL_SIR_GOP_2__20190520T225821_20190520T234757_C001	Mean Sea Surface (1), Mean Dynamic Topography (1), Total Geocentric Ocean Tide (GOT)	There is an error with the MSS height (solution 1) and the Mean Dynamic Topography height (solution 1) and the Total Geocentric Ocean Tide height (solution 1: GOT) for one or more records
CS_OFFL_SIR_GOP_2__20190520T234757_20190521T003735_C001	GPD Wet Tropospheric Correction	There is an error with the GPD Wet Tropospheric Correction for one or more records

6.5 P2P Measurement Confidence Data Check

CryoSat P2P data includes a measurement confidence flag for each 20-Hz measurement record. The bit value of this flag indicates any problems when set.

Number of products with errors: 1

Product	Test Failed	Description
CS_OFFL_SIR_GOP_2__20190520T035714_20190520T044652_C001	Power scaling error	There is an error in the scaling of the L2 waveform for one or more records

6.6 P2P Measurement Quality Flag Check

P2P Quality Flags (20Hz)

CryoSat P2P data includes Quality Flags for each 20 Hz, 20 Hz PLRM and 1 Hz measurement record, copied from the corresponding L2 products.

Since the P2P Quality Flags are copied directly from the L2 Quality Flags, please see Section 5.6 for the full list of products affected.

Number of products with errors: 30

P2P Quality Flags (20Hz PLRM)

Since the P2P Quality Flags are copied directly from the L2 Quality Flags, please see Section 5.6 for the full list of products affected.

Number of products with errors: 30

P2P Quality Flags (1 Hz & 1Hz PLRM)

Since the P2P Quality Flags are copied directly from the L2 Quality Flags, please see Section 5.6 for the full list of products affected.

Number of products with errors: 30

6.8 P2P Ocean Retracking Quality Check

P2P Retracking Flags (20Hz)

Cryosat P2P data includes an ocean retracking quality flag (field 19) for each 20-Hz measurement record. The bit value of this flag indicates any problems when set.

Ocean Retracking Quality Flag (PLRM): This flag is currently set for products GOPR and GOPN products over sea ice, but this is to be expected.

Number of products with errors: 29

P2P Retracking Flags PLRM

CryoSat L2 data includes an ocean retracking quality flag for each 20-Hz PLRM measurement record. The bit value of this flag indicates any problems when set.

Ocean Retracking Quality Flag (PLRM): This flag is currently set for products GOPR and GOPN products over sea ice, but this is to be expected.

Number of products with errors: 30