

### 1. Overview

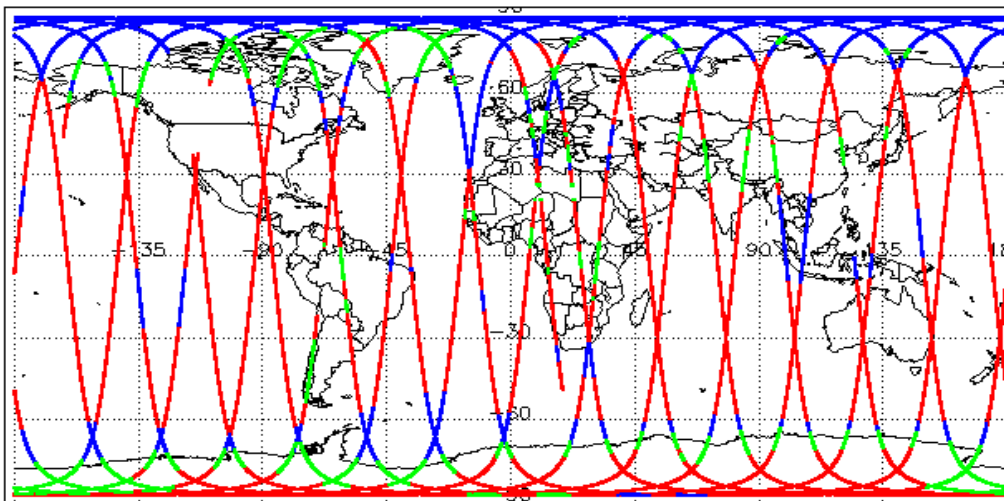
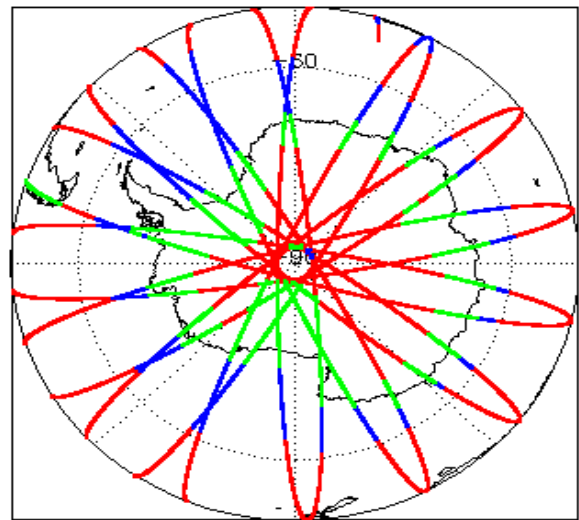
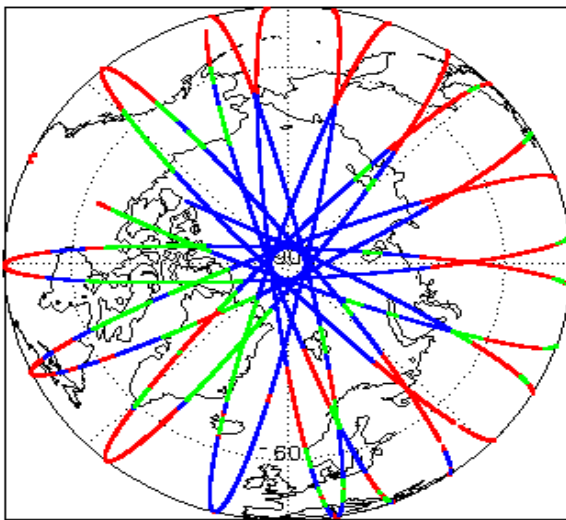
<b>Report Production:</b>	30-Jul-2018
<b>Processor Used:</b>	CryoSat Ocean Processor
<b>Data Used:</b>	Geophysical Ocean Products (GOP) L1B, L2 & P2P Science Data

Check	L1 & L2	P2P
Server check: science-pds.cryosat.esa.int	Nominal	Nominal
Server check: calval-pds.cryosat.esa.int	Nominal	Nominal
Product Software Check	Nominal	Nominal
Product Format Check	Nominal	Nominal
Product Header Analysis	Nominal	Nominal
Auxiliary Data File Usage Check	Nominal	Nominal
Auxiliary Correction Error Check	Nominal	Nominal
Measurement Confidence Data Check	See Section 4.5, 4.6 and 5.5	See Section 6.5
Range, SWH & Backscatter Measurement Check	See Section 5.6, 5.7	See Section 6.6, 6.7
Ocean Retracking Quality Check	See Section 5.8	See Section 6.8

**Mission / Instrument News**

28-Jun-2018	None
29-Jun-2018	None
30-Jun-2018	Nothing planned

### 2. Global Coverage



### 3. Instrument Configuration

The SIRAL instrument configuration for the day of acquisition is provided below.

<b>SIRAL instrument(s) in use:</b>	SIRAL - A
------------------------------------	-----------

### 4. GOP Level 1B Data Quality Check

#### 4.1 L1B Product Format Check

Each product, retrieved and unpacked from the science server, is checked to ensure it consists of both an XML header file (.HDR) and a binary product file (.DBL).

Number of products with errors: 0

#### 4.2 L1B Product Header Analysis

For all products, a series of pre-defined checks are performed on the MPH and SPH in order to identify any inconsistencies and/or errors raised by the ground-segment processing chain.

Number of products with errors: 0

### 4.3 L1B Auxiliary Data File Usage Check

Each product is checked for missing Data Set Descriptors with respect to a pre-determined baseline and also to check the validity of Auxiliary Data Files is correct.

Number of products with errors: 0

### 4.4 L1B Auxiliary Correction Error Check

CryoSat L1B data includes a correction error flag for each measurement record. The bit value of this flag indicates any problems when set.

Number of products with errors: 0

### 4.5 L1B Measurement Confidence Data Check

CryoSat L1B data includes a measurement confidence flag for each measurement record. The bit value of this flag indicates any problems when set.

**Attitude Correction Missing:** This flag is currently set in error for GOPR products due to a configuration issue. This is being investigated and will be updated in the next SW update.

Number of products with errors: 3

Product	Test Failed	Description
CS_OFFL_SIR_GOPM1B_20180629T054059_20180629T055050_C001	Power scaling error	There is an error in the scaling of the L1B waveform for one or more records
CS_OFFL_SIR_GOPM1B_20180629T055053_20180629T055433_C001	Power scaling error	There is an error in the scaling of the L1B waveform for one or more records
CS_OFFL_SIR_GOPM1B_20180629T063257_20180629T070541_C001	Power scaling error	There is an error in the scaling of the L1B waveform for one or more records

### 4.6 L1B Waveform Group Data Check

CryoSat L1B data includes a waveform data flag for each measurement record. The bit value of this flag indicates any problems when set.

**Loss of Echo Flag:** This flag is currently set for some products over land, but this is to be expected.

Number of products with errors: 22

Product	Test Failed	Description
CS_OFFL_SIR_GOPM1B_20180629T040211_20180629T040828_C001	Loss of Echo	The tracking echo is missing for one or more records
CS_OFFL_SIR_GOPM1B_20180629T081125_20180629T083922_C001	Loss of Echo	The tracking echo is missing for one or more records
CS_OFFL_SIR_GOPM1B_20180629T103813_20180629T104354_C001	Loss of Echo	The tracking echo is missing for one or more records
CS_OFFL_SIR_GOPM1B_20180629T151107_20180629T152536_C001	Loss of Echo	The tracking echo is missing for one or more records
CS_OFFL_SIR_GOPM1B_20180629T212638_20180629T215414_C001	Loss of Echo	The tracking echo is missing for one or more records
CS_OFFL_SIR_GOPM1B_20180629T215818_20180629T220331_C001	Loss of Echo	The tracking echo is missing for one or more records
CS_OFFL_SIR_GOPM1B_20180629T234138_20180629T234422_C001	Loss of Echo	The tracking echo is missing for one or more records
CS_OFFL_SIR_GOPN1B_20180629T002924_20180629T003034_C001	Loss of Echo	The tracking echo is missing for one or more records
CS_OFFL_SIR_GOPN1B_20180629T021005_20180629T021051_C001	Loss of Echo	The tracking echo is missing for one or more records
CS_OFFL_SIR_GOPN1B_20180629T021145_20180629T021552_C001	Loss of Echo	The tracking echo is missing for one or more records
CS_OFFL_SIR_GOPN1B_20180629T053149_20180629T053401_C001	Loss of Echo	The tracking echo is missing for one or more records
CS_OFFL_SIR_GOPN1B_20180629T153257_20180629T153746_C001	Loss of Echo	The tracking echo is missing for one or more records
CS_OFFL_SIR_GOPN1B_20180629T171201_20180629T171310_C001	Loss of Echo	The tracking echo is missing for one or more records
CS_OFFL_SIR_GOPN1B_20180629T174341_20180629T174958_C001	Loss of Echo	The tracking echo is missing for one or more records
CS_OFFL_SIR_GOPN1B_20180629T185118_20180629T185328_C001	Loss of Echo	The tracking echo is missing for one or more records
CS_OFFL_SIR_GOPN1B_20180629T185332_20180629T185349_C001	Loss of Echo	The tracking echo is missing for one or more records
CS_OFFL_SIR_GOPN1B_20180629T221327_20180629T221739_C001	Loss of Echo	The tracking echo is missing for one or more records
CS_OFFL_SIR_GOPR1B_20180629T055433_20180629T060319_C001	Loss of Echo	The tracking echo is missing for one or more records
CS_OFFL_SIR_GOPR1B_20180629T110708_20180629T111021_C001	Loss of Echo	The tracking echo is missing for one or more records
CS_OFFL_SIR_GOPR1B_20180629T121614_20180629T121657_C001	Loss of Echo	The tracking echo is missing for one or more records
CS_OFFL_SIR_GOPR1B_20180629T125332_20180629T125633_C001	Loss of Echo	The tracking echo is missing for one or more records
CS_OFFL_SIR_GOPR1B_20180629T143033_20180629T143728_C001	Loss of Echo	The tracking echo is missing for one or more records

## 5. GOP Level 2 Data Quality Check

### 5.1 L2 Product Format Check

Each product, retrieved and unpacked from the science server, is checked to ensure it consists of both an XML header file (.HDR) and a binary product file (.DBL).

Number of products with errors: 0

### 5.2 L2 Product Header Analysis

For all products, a series of pre-defined checks are performed on the MPH and SPH in order to identify any inconsistencies and/or errors raised by the ground-segment processing chain.

Number of products with errors: 0

### 5.3 L2 Auxiliary Data File Usage Check

Each product is checked for missing Data Set Descriptors with respect to a pre-determined baseline and also to check the validity of Auxiliary Data Files is correct.

Number of products with errors: 0

### 5.4 L2 Auxiliary Correction Error Check

For all products, the auxiliary corrections within the Geophysical Group are checked for the default error value (32767).

Number of products with errors: 0

### 5.5 L2 Measurement Confidence Data Check

CryoSat L2 data includes a measurement confidence flag for each 20-Hz measurement record. The bit value of this flag indicates any problems when set.

Number of products with errors: 3

Product	Test Failed	Description
CS_OFFL_SIR_GOPM_2_20180629T054059_20180629T055050_C001	Power scaling error	There is an error in the scaling of the L2 waveform for one or more records
CS_OFFL_SIR_GOPM_2_20180629T055053_20180629T055433_C001	Power scaling error	There is an error in the scaling of the L2 waveform for one or more records
CS_OFFL_SIR_GOPM_2_20180629T063257_20180629T070541_C001	Power scaling error	There is an error in the scaling of the L2 waveform for one or more records

## 5.6 L2 Range Measurement Check

CryoSat L2 data includes an Ocean and Ice Range Averaging Status flag for each measurement record. The bit value of this flag indicates any problems when set.

**Currently, there are two common status flags raised in the Level 2 products which are expected due to surface type. All common flags are summarised in the list below, followed by a table highlighting any additional issues which may arise from this test.**

**Ocean Range Averaging Status Flag:** This flag is currently set for products over land and sea ice, but this is to be expected.

**Ice Range Averaging Status Flag:** This flag is currently set for products over land, but this is to be expected.

**Number of products with errors:** 74

Product	Test Failed	Description
CS_OFFL_SIR_GOPM_2_20180628T235954_20180629T000257_C001	Ocean Range Averaging Status	The Ocean Range Averaging Status Flag has been set for one or more records.
CS_OFFL_SIR_GOPM_2_20180629T000421_20180629T001016_C001	Ocean Range Averaging Status	The Ocean Range Averaging Status Flag has been set for one or more records.
CS_OFFL_SIR_GOPM_2_20180629T003035_20180629T003431_C001	Ocean Range Averaging Status	The Ocean Range Averaging Status Flag has been set for one or more records.
CS_OFFL_SIR_GOPM_2_20180629T004459_20180629T005601_C001	Ocean Range Averaging Status	The Ocean Range Averaging Status Flag has been set for one or more records.
CS_OFFL_SIR_GOPM_2_20180629T005847_20180629T011959_C001	Ocean Range Averaging Status	The Ocean Range Averaging Status Flag has been set for one or more records.
CS_OFFL_SIR_GOPM_2_20180629T012632_20180629T012757_C001	Ice Range Averaging Status	The Ice Range Averaging Status Flag has been set for one or more records.
CS_OFFL_SIR_GOPM_2_20180629T012804_20180629T013212_C001	Ice Range Averaging Status	The Ice Range Averaging Status Flag has been set for one or more records.
CS_OFFL_SIR_GOPM_2_20180629T013631_20180629T014720_C001	Ocean Range Averaging Status	The Ocean Range Averaging Status Flag has been set for one or more records.
CS_OFFL_SIR_GOPM_2_20180629T014908_20180629T015626_C001	Ocean Range Averaging Status	The Ocean Range Averaging Status Flag has been set for one or more records.
CS_OFFL_SIR_GOPM_2_20180629T015714_20180629T020142_C001	Ocean Range Averaging Status	The Ocean Range Averaging Status Flag has been set for one or more records.
CS_OFFL_SIR_GOPM_2_20180629T022346_20180629T025858_C001	Ocean Range Averaging Status	The Ocean Range Averaging Status Flag has been set for one or more records.
CS_OFFL_SIR_GOPM_2_20180629T030131_20180629T030655_C001	Ice Range Averaging Status	The Ice Range Averaging Status Flag has been set for one or more records.
CS_OFFL_SIR_GOPM_2_20180629T030715_20180629T030952_C001	Ice Range Averaging Status	The Ice Range Averaging Status Flag has been set for one or more records.
CS_OFFL_SIR_GOPM_2_20180629T031757_20180629T033028_C001	Ocean Range Averaging Status	The Ocean Range Averaging Status Flag has been set for one or more records.
CS_OFFL_SIR_GOPM_2_20180629T033042_20180629T034802_C001	Ocean Range Averaging Status	The Ocean Range Averaging Status Flag has been set for one or more records.
CS_OFFL_SIR_GOPM_2_20180629T035141_20180629T035354_C001	Ice Range Averaging Status	The Ice Range Averaging Status Flag has been set for one or more records.
CS_OFFL_SIR_GOPM_2_20180629T040932_20180629T042118_C001	Ocean Range Averaging Status	The Ocean Range Averaging Status Flag has been set for one or more records.
CS_OFFL_SIR_GOPM_2_20180629T042322_20180629T043810_C001	Ocean Range Averaging Status	The Ocean Range Averaging Status Flag has been set for one or more records.
CS_OFFL_SIR_GOPM_2_20180629T044053_20180629T044552_C001	Ice Range Averaging Status	The Ice Range Averaging Status Flag has been set for one or more records.
CS_OFFL_SIR_GOPM_2_20180629T045506_20180629T050535_C001	Ocean Range Averaging Status	The Ocean Range Averaging Status Flag has been set for one or more records.
CS_OFFL_SIR_GOPM_2_20180629T051154_20180629T052359_C001	Ocean Range Averaging Status	The Ocean Range Averaging Status Flag has been set for one or more records.
CS_OFFL_SIR_GOPM_2_20180629T060319_20180629T061715_C001	Ocean Range Averaging Status	The Ocean Range Averaging Status Flag has been set for one or more records.
CS_OFFL_SIR_GOPM_2_20180629T062010_20180629T062504_C001	Ice Range Averaging Status	The Ice Range Averaging Status Flag has been set for one or more records.
CS_OFFL_SIR_GOPM_2_20180629T062528_20180629T062537_C001	Ice Range Averaging Status	The Ice Range Averaging Status Flag has been set for one or more records.
CS_OFFL_SIR_GOPM_2_20180629T063257_20180629T070541_C001	Ocean Range Averaging Status	The Ocean Range Averaging Status Flag has been set for one or more records.
CS_OFFL_SIR_GOPM_2_20180629T073310_20180629T075601_C001	Ocean Range Averaging Status	The Ocean Range Averaging Status Flag has been set for one or more records.
CS_OFFL_SIR_GOPM_2_20180629T080051_20180629T080419_C001	Ice Range Averaging Status	The Ice Range Averaging Status Flag has been set for one or more records.
CS_OFFL_SIR_GOPM_2_20180629T080442_20180629T080810_C001	Ice Range Averaging Status	The Ice Range Averaging Status Flag has been set for one or more records.
CS_OFFL_SIR_GOPM_2_20180629T081125_20180629T083922_C001	Ocean Range Averaging Status	The Ocean Range Averaging Status Flag has been set for one or more records.
CS_OFFL_SIR_GOPM_2_20180629T090715_20180629T093607_C001	Ocean Range Averaging Status	The Ocean Range Averaging Status Flag has been set for one or more records.
CS_OFFL_SIR_GOPM_2_20180629T093833_20180629T094333_C001	Ice Range Averaging Status	The Ice Range Averaging Status Flag has been set for one or more records.
CS_OFFL_SIR_GOPM_2_20180629T094341_20180629T094709_C001	Ice Range Averaging Status	The Ice Range Averaging Status Flag has been set for one or more records.
CS_OFFL_SIR_GOPM_2_20180629T095108_20180629T100145_C001	Ocean Range Averaging Status	The Ocean Range Averaging Status Flag has been set for one or more records.
CS_OFFL_SIR_GOPM_2_20180629T100722_20180629T102503_C001	Ocean Range Averaging Status	The Ocean Range Averaging Status Flag has been set for one or more records.
CS_OFFL_SIR_GOPM_2_20180629T104930_20180629T105657_C001	Ocean Range Averaging Status	The Ocean Range Averaging Status Flag has been set for one or more records.
CS_OFFL_SIR_GOPM_2_20180629T111021_20180629T111500_C001	Ocean Range Averaging Status	The Ocean Range Averaging Status Flag has been set for one or more records.
CS_OFFL_SIR_GOPM_2_20180629T111832_20180629T112405_C001	Ice Range Averaging Status	The Ice Range Averaging Status Flag has been set for one or more records.
CS_OFFL_SIR_GOPM_2_20180629T113059_20180629T120555_C001	Ocean Range Averaging Status	The Ocean Range Averaging Status Flag has been set for one or more records.
CS_OFFL_SIR_GOPM_2_20180629T121657_20180629T121819_C001	Ocean Range Averaging Status	The Ocean Range Averaging Status Flag has been set for one or more records.
CS_OFFL_SIR_GOPM_2_20180629T123635_20180629T125332_C001	Ocean Range Averaging Status	The Ocean Range Averaging Status Flag has been set for one or more records.
CS_OFFL_SIR_GOPM_2_20180629T130928_20180629T134536_C001	Ocean Range Averaging Status	The Ocean Range Averaging Status Flag has been set for one or more records.

CS_OFFL_SIR_GOPM_2_20180629T135655_20180629T135725_C001	Ocean Range Averaging Status	The Ocean Range Averaging Status Flag has been set for one or more records.
CS_OFFL_SIR_GOPM_2_20180629T140740_20180629T141205_C001	Ocean Range Averaging Status	The Ocean Range Averaging Status Flag has been set for one or more records.
CS_OFFL_SIR_GOPM_2_20180629T141255_20180629T143033_C001	Ocean Range Averaging Status	The Ocean Range Averaging Status Flag has been set for one or more records.
CS_OFFL_SIR_GOPM_2_20180629T144936_20180629T150626_C001	Ocean Range Averaging Status	The Ocean Range Averaging Status Flag has been set for one or more records.
CS_OFFL_SIR_GOPM_2_20180629T151107_20180629T152536_C001	Ocean Range Averaging Status	The Ocean Range Averaging Status Flag has been set for one or more records.
CS_OFFL_SIR_GOPM_2_20180629T153820_20180629T155551_C001	Ocean Range Averaging Status	The Ocean Range Averaging Status Flag has been set for one or more records.
CS_OFFL_SIR_GOPM_2_20180629T155721_20180629T161121_C001	Ocean Range Averaging Status	The Ocean Range Averaging Status Flag has been set for one or more records.
CS_OFFL_SIR_GOPM_2_20180629T161912_20180629T162113_C001	Ice Range Averaging Status	The Ice Range Averaging Status Flag has been set for one or more records.
CS_OFFL_SIR_GOPM_2_20180629T162824_20180629T164334_C001	Ocean Range Averaging Status	The Ocean Range Averaging Status Flag has been set for one or more records.
CS_OFFL_SIR_GOPM_2_20180629T171748_20180629T171850_C001	Ocean Range Averaging Status	The Ocean Range Averaging Status Flag has been set for one or more records.
CS_OFFL_SIR_GOPM_2_20180629T172151_20180629T173400_C001	Ocean Range Averaging Status	The Ocean Range Averaging Status Flag has been set for one or more records.
CS_OFFL_SIR_GOPM_2_20180629T174958_20180629T175224_C001	Ocean Range Averaging Status	The Ocean Range Averaging Status Flag has been set for one or more records.
CS_OFFL_SIR_GOPM_2_20180629T175716_20180629T180518_C001	Ice Range Averaging Status	The Ice Range Averaging Status Flag has been set for one or more records.
CS_OFFL_SIR_GOPM_2_20180629T180759_20180629T182241_C001	Ocean Range Averaging Status	The Ocean Range Averaging Status Flag has been set for one or more records.
CS_OFFL_SIR_GOPM_2_20180629T185939_20180629T193230_C001	Ocean Range Averaging Status	The Ocean Range Averaging Status Flag has been set for one or more records.
CS_OFFL_SIR_GOPM_2_20180629T193553_20180629T193800_C001	Ice Range Averaging Status	The Ice Range Averaging Status Flag has been set for one or more records.
CS_OFFL_SIR_GOPM_2_20180629T193830_20180629T194402_C001	Ice Range Averaging Status	The Ice Range Averaging Status Flag has been set for one or more records.
CS_OFFL_SIR_GOPM_2_20180629T194756_20180629T201151_C001	Ocean Range Averaging Status	The Ocean Range Averaging Status Flag has been set for one or more records.
CS_OFFL_SIR_GOPM_2_20180629T204434_20180629T205501_C001	Ocean Range Averaging Status	The Ocean Range Averaging Status Flag has been set for one or more records.
CS_OFFL_SIR_GOPM_2_20180629T210038_20180629T211118_C001	Ocean Range Averaging Status	The Ocean Range Averaging Status Flag has been set for one or more records.
CS_OFFL_SIR_GOPM_2_20180629T211513_20180629T211619_C001	Ice Range Averaging Status	The Ice Range Averaging Status Flag has been set for one or more records.
CS_OFFL_SIR_GOPM_2_20180629T211801_20180629T212242_C001	Ice Range Averaging Status	The Ice Range Averaging Status Flag has been set for one or more records.
CS_OFFL_SIR_GOPM_2_20180629T212638_20180629T215414_C001	Ocean Range Averaging Status	The Ocean Range Averaging Status Flag has been set for one or more records.
CS_OFFL_SIR_GOPM_2_20180629T215818_20180629T220331_C001	Ocean Range Averaging Status	The Ocean Range Averaging Status Flag has been set for one or more records.
CS_OFFL_SIR_GOPM_2_20180629T221739_20180629T224953_C001	Ocean Range Averaging Status	The Ocean Range Averaging Status Flag has been set for one or more records.
CS_OFFL_SIR_GOPM_2_20180629T225710_20180629T230242_C001	Ice Range Averaging Status	The Ice Range Averaging Status Flag has been set for one or more records.
CS_OFFL_SIR_GOPM_2_20180629T230546_20180629T231030_C001	Ocean Range Averaging Status	The Ocean Range Averaging Status Flag has been set for one or more records.
CS_OFFL_SIR_GOPM_2_20180629T234138_20180629T234422_C001	Ocean Range Averaging Status	The Ocean Range Averaging Status Flag has been set for one or more records.
CS_OFFL_SIR_GOPM_2_20180629T235625_20180630T002945_C001	Ocean Range Averaging Status	The Ocean Range Averaging Status Flag has been set for one or more records.
CS_OFFL_SIR_GOPN_2_20180629T130301_20180629T130612_C001	Ocean Range Averaging Status	The Ocean Range Averaging Status Flag has been set for one or more records.
CS_OFFL_SIR_GOPN_2_20180629T144204_20180629T144737_C001	Ocean Range Averaging Status	The Ocean Range Averaging Status Flag has been set for one or more records.
CS_OFFL_SIR_GOPR_2_20180629T033029_20180629T033042_C001	Ocean Range Averaging Status	The Ocean Range Averaging Status Flag has been set for one or more records.
CS_OFFL_SIR_GOPR_2_20180629T220331_20180629T221327_C001	Ocean Range Averaging Status	The Ocean Range Averaging Status Flag has been set for one or more records.

## 5.7 L2 SWH and Backscatter Measurement Check

CryoSat L2 data includes a SWH Averaging Status flag and an Ocean and Ice Backscatter Averaging Status flag for each measurement record. The bit value of this flag indicates any problems when set.

Currently, there are three common status flags raised in the Level 2 products which are expected due to surface type. All common flags are summarised in the list below, followed by a table highlighting any additional issues which may arise from this test.

**SWH Averaging Status Flag:** This flag is currently set for products over land and sea ice, but this is to be expected.

**Ocean Backscatter Averaging Status Flag:** This flag is currently set for products over land and sea ice, but this is to be expected.

**Ice Backscatter Averaging Status Flag:** This flag is currently set for products over land, but this is to be expected.

**Number of products with errors:** 73

Product	Test Failed	Description
CS_OFFL_SIR_GOPM_2_20180628T235954_20180629T000257_C001	SWH Averaging Status, Ocean Backscatter Averaging Status	The SWH and Ocean Averaging Status Flags have been set for one or more records.
CS_OFFL_SIR_GOPM_2_20180629T000421_20180629T001016_C001	SWH Averaging Status, Ocean Backscatter Averaging Status	The SWH and Ocean Averaging Status Flags have been set for one or more records.
CS_OFFL_SIR_GOPM_2_20180629T003035_20180629T003431_C001	SWH Averaging Status, Ocean Backscatter Averaging Status	The SWH and Ocean Averaging Status Flags have been set for one or more records.
CS_OFFL_SIR_GOPM_2_20180629T004459_20180629T005601_C001	SWH Averaging Status, Ocean Backscatter Averaging Status	The SWH and Ocean Averaging Status Flags have been set for one or more records.
CS_OFFL_SIR_GOPM_2_20180629T005847_20180629T011959_C001	SWH Averaging Status, Ocean Backscatter Averaging Status	The SWH and Ocean Averaging Status Flags have been set for one or more records.
CS_OFFL_SIR_GOPM_2_20180629T012804_20180629T013212_C001	Ice Backscatter Averaging Status	The Ice Backscatter Averaging Status Flag has been set for one or more records.
CS_OFFL_SIR_GOPM_2_20180629T013631_20180629T014720_C001	SWH Averaging Status, Ocean Backscatter Averaging Status	The SWH and Ocean Averaging Status Flags have been set for one or more records.
CS_OFFL_SIR_GOPM_2_20180629T014908_20180629T015626_C001	SWH Averaging Status, Ocean Backscatter Averaging Status	The SWH and Ocean Averaging Status Flags have been set for one or more records.
CS_OFFL_SIR_GOPM_2_20180629T015714_20180629T020142_C001	SWH Averaging Status, Ocean Backscatter Averaging Status	The SWH and Ocean Averaging Status Flags have been set for one or more records.
CS_OFFL_SIR_GOPM_2_20180629T022346_20180629T025858_C001	SWH Averaging Status, Ocean Backscatter Averaging Status	The SWH and Ocean Averaging Status Flags have been set for one or more records.



CS_OFFL_SIR_GOPM_2_20180629T211801_20180629T212242_C001	Ice Backscatter Averaging Status	The Ice Backscatter Averaging Status Flag has been set for one or more records.
CS_OFFL_SIR_GOPM_2_20180629T212638_20180629T215414_C001	SWH Averaging Status, Ocean Backscatter Averaging Status	The SWH and Ocean Averaging Status Flags have been set for one or more records.
CS_OFFL_SIR_GOPM_2_20180629T215818_20180629T220331_C001	SWH Averaging Status, Ocean Backscatter Averaging Status	The SWH and Ocean Averaging Status Flags have been set for one or more records.
CS_OFFL_SIR_GOPM_2_20180629T221739_20180629T224953_C001	SWH Averaging Status, Ocean Backscatter Averaging Status	The SWH and Ocean Averaging Status Flags have been set for one or more records.
CS_OFFL_SIR_GOPM_2_20180629T225710_20180629T230242_C001	Ice Backscatter Averaging Status	The Ice Backscatter Averaging Status Flag has been set for one or more records.
CS_OFFL_SIR_GOPM_2_20180629T230546_20180629T231030_C001	SWH Averaging Status, Ocean Backscatter Averaging Status	The SWH and Ocean Averaging Status Flags have been set for one or more records.
CS_OFFL_SIR_GOPM_2_20180629T234138_20180629T234422_C001	SWH Averaging Status, Ocean Backscatter Averaging Status	The SWH and Ocean Averaging Status Flags have been set for one or more records.
CS_OFFL_SIR_GOPM_2_20180629T235625_20180630T002945_C001	SWH Averaging Status, Ocean Backscatter Averaging Status	The SWH and Ocean Averaging Status Flags have been set for one or more records.
CS_OFFL_SIR_GOPN_2_20180629T130301_20180629T130612_C001	SWH Averaging Status, Ocean Backscatter Averaging Status	The SWH and Ocean Averaging Status Flags have been set for one or more records.
CS_OFFL_SIR_GOPN_2_20180629T144204_20180629T144737_C001	SWH Averaging Status, Ocean Backscatter Averaging Status	The SWH and Ocean Averaging Status Flags have been set for one or more records.
CS_OFFL_SIR_GOPR_2_20180629T033029_20180629T033042_C001	SWH Averaging Status, Ocean Backscatter Averaging Status	The SWH and Ocean Averaging Status Flags have been set for one or more records.
CS_OFFL_SIR_GOPR_2_20180629T220331_20180629T221327_C001	SWH Averaging Status, Ocean Backscatter Averaging Status	The SWH and Ocean Averaging Status Flags have been set for one or more records.

## 5.8 L2 Ocean Retracking Quality Check

CryoSat L2 data includes an ocean retracking quality flag for each 20-Hz measurement record. The bit value of this flag indicates any problems when set.

**Ocean Retracking Quality Flag:** This flag is currently set for products over land and sea ice, but this is to be expected. The number of products with this error flag set is given below.

**Number of products with errors:** 68

## 6. GOP L2 Pole-to-Pole Data Quality Check

### 6.1 P2P Product Format Check

Each product, retrieved and unpacked from the science server, is checked to ensure it consists of both an XML header file (.HDR) and a NetCDF product file (.nc).

**Number of products with errors:** 0

### 6.2 P2P Product Header Analysis

For all products, a series of pre-defined checks are performed on the MPH and SPH in order to identify any inconsistencies and/or errors raised by the ground-segment processing chain.

**Number of products with errors:** 0

### 6.3 P2P Auxiliary Data File Usage Check

Each product is checked for missing Data Set Descriptors with respect to a pre-determined baseline and also to check the validity of Auxiliary Data Files is correct.

**Number of products with errors:** 0

### 6.4 P2P Auxiliary Correction Error Check

For all products, the auxiliary corrections within the Geophysical Group are checked for the default error value (32767).

**Number of products with errors:** 0

### 6.5 P2P Measurement Confidence Data Check

CryoSat P2P data includes a measurement confidence flag for each 20-Hz measurement record. The bit value of this flag indicates any problems when set.

**Number of products with errors:** 2

Product	Test Failed	Description
CS_OFFL_SIR_GOP_2_20180629T053554_20180629T062529_C001	Power scaling error	There is an error in the scaling of the L2 waveform for one or more records
CS_OFFL_SIR_GOP_2_20180629T062529_20180629T071508_C001	Power scaling error	There is an error in the scaling of the L2 waveform for one or more records

### 6.6 P2P Range Measurement Check

CryoSat P2P data includes an Ocean and Ice Range Averaging Status flag for each measurement record. The bit value of this flag indicates any problems when set.

**Currently, there are two common status flags raised in the P2P products which are expected due to surface type. All common flags are summarised in the list below, followed by a table highlighting any additional issues which may arise from this test.**

**Ocean Range Averaging Status Flag:** This flag is currently set for products over land and sea ice, but this is to be expected.

**Ice Range Averaging Status Flag:** This flag is currently set for products over land, but this is to be expected.

**Number of products with errors:** 30

Product	Test Failed	Description
CS_OFFL_SIR_GOP_2_20180628T234835_20180629T003814_C002	Ocean Range Averaging Status	The Ocean Range Averaging Status Flag has been set for one or more records.
CS_OFFL_SIR_GOP_2_20180629T003814_20180629T012748_C001	Ocean Range Averaging Status, Ice Range Averaging Status	The Ocean and Ice Range Averaging Status Flags have been set for one or more records.
CS_OFFL_SIR_GOP_2_20180629T012748_20180629T021727_C001	Ocean Range Averaging Status, Ice Range Averaging Status	The Ocean and Ice Range Averaging Status Flags have been set for one or more records.
CS_OFFL_SIR_GOP_2_20180629T021727_20180629T030702_C001	Ocean Range Averaging Status	The Ocean Range Averaging Status Flag has been set for one or more records.
CS_OFFL_SIR_GOP_2_20180629T030702_20180629T035641_C001	Ocean Range Averaging Status	The Ocean Range Averaging Status Flag has been set for one or more records.
CS_OFFL_SIR_GOP_2_20180629T035641_20180629T044615_C001	Ocean Range Averaging Status, Ice Range Averaging Status	The Ocean and Ice Range Averaging Status Flags have been set for one or more records.
CS_OFFL_SIR_GOP_2_20180629T044615_20180629T053554_C001	Ocean Range Averaging Status, Ice Range Averaging Status	The Ocean and Ice Range Averaging Status Flags have been set for one or more records.
CS_OFFL_SIR_GOP_2_20180629T053554_20180629T062529_C001	Ocean Range Averaging Status, Ice Range Averaging Status	The Ocean and Ice Range Averaging Status Flags have been set for one or more records.
CS_OFFL_SIR_GOP_2_20180629T062529_20180629T071508_C001	Ocean Range Averaging Status	The Ocean Range Averaging Status Flag has been set for one or more records.
CS_OFFL_SIR_GOP_2_20180629T071508_20180629T080443_C001	Ocean Range Averaging Status, Ice Range Averaging Status	The Ocean and Ice Range Averaging Status Flags have been set for one or more records.

CS_OFFL_SIR_GOP_2__20180629T080443_20180629T085422_C001	Ocean Range Averaging Status, Ice Range Averaging Status	The Ocean and Ice Range Averaging Status Flags have been set for one or more records.
CS_OFFL_SIR_GOP_2__20180629T085422_20180629T094356_C001	Ocean Range Averaging Status, Ice Range Averaging Status	The Ocean and Ice Range Averaging Status Flags have been set for one or more records.
CS_OFFL_SIR_GOP_2__20180629T094356_20180629T103335_C001	Ocean Range Averaging Status	The Ocean Range Averaging Status Flag has been set for one or more records.
CS_OFFL_SIR_GOP_2__20180629T103335_20180629T112310_C001	Ocean Range Averaging Status, Ice Range Averaging Status	The Ocean and Ice Range Averaging Status Flags have been set for one or more records.
CS_OFFL_SIR_GOP_2__20180629T112310_20180629T121249_C001	Ocean Range Averaging Status	The Ocean Range Averaging Status Flag has been set for one or more records.
CS_OFFL_SIR_GOP_2__20180629T121249_20180629T130223_C001	Ocean Range Averaging Status, Ice Range Averaging Status	The Ocean and Ice Range Averaging Status Flags have been set for one or more records.
CS_OFFL_SIR_GOP_2__20180629T130223_20180629T135202_C001	Ocean Range Averaging Status	The Ocean Range Averaging Status Flag has been set for one or more records.
CS_OFFL_SIR_GOP_2__20180629T135202_20180629T144137_C001	Ocean Range Averaging Status, Ice Range Averaging Status	The Ocean and Ice Range Averaging Status Flags have been set for one or more records.
CS_OFFL_SIR_GOP_2__20180629T144137_20180629T153116_C001	Ocean Range Averaging Status	The Ocean Range Averaging Status Flag has been set for one or more records.
CS_OFFL_SIR_GOP_2__20180629T153116_20180629T162050_C001	Ocean Range Averaging Status, Ice Range Averaging Status	The Ocean and Ice Range Averaging Status Flags have been set for one or more records.
CS_OFFL_SIR_GOP_2__20180629T162050_20180629T171029_C001	Ocean Range Averaging Status, Ice Range Averaging Status	The Ocean and Ice Range Averaging Status Flags have been set for one or more records.
CS_OFFL_SIR_GOP_2__20180629T171029_20180629T180004_C001	Ocean Range Averaging Status	The Ocean Range Averaging Status Flag has been set for one or more records.
CS_OFFL_SIR_GOP_2__20180629T180004_20180629T184943_C001	Ocean Range Averaging Status, Ice Range Averaging Status	The Ocean and Ice Range Averaging Status Flags have been set for one or more records.
CS_OFFL_SIR_GOP_2__20180629T184943_20180629T193918_C001	Ocean Range Averaging Status, Ice Range Averaging Status	The Ocean and Ice Range Averaging Status Flags have been set for one or more records.
CS_OFFL_SIR_GOP_2__20180629T193918_20180629T202857_C001	Ocean Range Averaging Status, Ice Range Averaging Status	The Ocean and Ice Range Averaging Status Flags have been set for one or more records.
CS_OFFL_SIR_GOP_2__20180629T202857_20180629T211831_C001	Ocean Range Averaging Status, Ice Range Averaging Status	The Ocean and Ice Range Averaging Status Flags have been set for one or more records.
CS_OFFL_SIR_GOP_2__20180629T211831_20180629T220810_C001	Ocean Range Averaging Status, Ice Range Averaging Status	The Ocean and Ice Range Averaging Status Flags have been set for one or more records.
CS_OFFL_SIR_GOP_2__20180629T220810_20180629T225745_C001	Ocean Range Averaging Status	The Ocean Range Averaging Status Flag has been set for one or more records.
CS_OFFL_SIR_GOP_2__20180629T225745_20180629T234724_C001	Ocean Range Averaging Status, Ice Range Averaging Status	The Ocean and Ice Range Averaging Status Flags have been set for one or more records.
CS_OFFL_SIR_GOP_2__20180629T234724_20180630T003658_C001	Ocean Range Averaging Status	The Ocean Range Averaging Status Flag has been set for one or more records.

## 6.7 P2P SWH and Backscatter Measurement Check

CryoSat P2P data includes a SWH Averaging Status flag and an Ocean and Ice Backscatter Averaging Status flag for each measurement record. The bit value of this flag indicates any problems when set.

Currently, there are three common status flags raised in the P2P products which are expected due to surface type. All common flags are summarised in the list below, followed by a table highlighting any additional issues which may arise from this test.

**SWH Averaging Status Flag:** This flag is currently set for products over land and sea ice, but this is to be expected.

**Ocean Backscatter Averaging Status Flag:** This flag is currently set for products over land and sea ice, but this is to be expected.

**Ice Backscatter Averaging Status Flag:** This flag is currently set for products over land, but this is to be expected.

**Number of products with errors:** 30

Product	Test Failed	Description
CS_OFFL_SIR_GOP_2__20180628T234835_20180629T003814_C002	SWH Averaging Status, Ocean Backscatter Averaging Status	The SWH and Ocean Averaging Status Flags have been set for one or more records.
CS_OFFL_SIR_GOP_2__20180629T003814_20180629T012748_C001	SWH Averaging Status, Ocean Backscatter Averaging Status, Ice Backscatter Averaging Status	The SWH, Ocean and Ice Averaging Status Flags have been set for one or more records.
CS_OFFL_SIR_GOP_2__20180629T012748_20180629T021727_C001	SWH Averaging Status, Ocean Backscatter Averaging Status, Ice Backscatter Averaging Status	The SWH, Ocean and Ice Averaging Status Flags have been set for one or more records.
CS_OFFL_SIR_GOP_2__20180629T021727_20180629T030702_C001	SWH Averaging Status, Ocean Backscatter Averaging Status	The SWH and Ocean Averaging Status Flags have been set for one or more records.
CS_OFFL_SIR_GOP_2__20180629T030702_20180629T035641_C001	SWH Averaging Status, Ocean Backscatter Averaging Status, Ice Backscatter Averaging Status	The SWH, Ocean and Ice Averaging Status Flags have been set for one or more records.
CS_OFFL_SIR_GOP_2__20180629T035641_20180629T044615_C001	SWH Averaging Status, Ocean Backscatter Averaging Status, Ice Backscatter Averaging Status	The SWH, Ocean and Ice Averaging Status Flags have been set for one or more records.
CS_OFFL_SIR_GOP_2__20180629T044615_20180629T053554_C001	SWH Averaging Status, Ocean Backscatter Averaging Status, Ice Backscatter Averaging Status	The SWH, Ocean and Ice Averaging Status Flags have been set for one or more records.
CS_OFFL_SIR_GOP_2__20180629T053554_20180629T062529_C001	SWH Averaging Status, Ocean Backscatter Averaging Status, Ice Backscatter Averaging Status	The SWH, Ocean and Ice Averaging Status Flags have been set for one or more records.
CS_OFFL_SIR_GOP_2__20180629T062529_20180629T071508_C001	SWH Averaging Status, Ocean Backscatter Averaging Status	The SWH and Ocean Averaging Status Flags have been set for one or more records.
CS_OFFL_SIR_GOP_2__20180629T071508_20180629T080443_C001	SWH Averaging Status, Ocean Backscatter Averaging Status, Ice Backscatter Averaging Status	The SWH, Ocean and Ice Averaging Status Flags have been set for one or more records.
CS_OFFL_SIR_GOP_2__20180629T080443_20180629T085422_C001	SWH Averaging Status, Ocean Backscatter Averaging Status, Ice Backscatter Averaging Status	The SWH, Ocean and Ice Averaging Status Flags have been set for one or more records.
CS_OFFL_SIR_GOP_2__20180629T085422_20180629T094356_C001	SWH Averaging Status, Ocean Backscatter Averaging Status, Ice Backscatter Averaging Status	The SWH, Ocean and Ice Averaging Status Flags have been set for one or more records.
CS_OFFL_SIR_GOP_2__20180629T094356_20180629T103335_C001	SWH Averaging Status, Ocean Backscatter Averaging Status, Ice Backscatter Averaging Status	The SWH, Ocean and Ice Averaging Status Flags have been set for one or more records.
CS_OFFL_SIR_GOP_2__20180629T103335_20180629T112310_C001	SWH Averaging Status, Ocean Backscatter Averaging Status, Ice Backscatter Averaging Status	The SWH, Ocean and Ice Averaging Status Flags have been set for one or more records.
CS_OFFL_SIR_GOP_2__20180629T112310_20180629T121249_C001	SWH Averaging Status, Ocean Backscatter Averaging Status	The SWH and Ocean Averaging Status Flags have been set for one or more records.
CS_OFFL_SIR_GOP_2__20180629T121249_20180629T130223_C001	SWH Averaging Status, Ocean Backscatter Averaging Status, Ice Backscatter Averaging Status	The SWH, Ocean and Ice Averaging Status Flags have been set for one or more records.
CS_OFFL_SIR_GOP_2__20180629T130223_20180629T135202_C001	SWH Averaging Status, Ocean Backscatter Averaging Status	The SWH and Ocean Averaging Status Flags have been set for one or more records.

CS_OFFL_SIR_GOP_2__20180629T135202_20180629T144137_C001	SWH Averaging Status, Ocean Backscatter Averaging Status, Ice Backscatter Averaging Status	The SWH, Ocean and Ice Averaging Status Flags have been set for one or more records.
CS_OFFL_SIR_GOP_2__20180629T144137_20180629T153116_C001	SWH Averaging Status, Ocean Backscatter Averaging Status	The SWH and Ocean Averaging Status Flags have been set for one or more records.
CS_OFFL_SIR_GOP_2__20180629T153116_20180629T162050_C001	SWH Averaging Status, Ocean Backscatter Averaging Status, Ice Backscatter Averaging Status	The SWH, Ocean and Ice Averaging Status Flags have been set for one or more records.
CS_OFFL_SIR_GOP_2__20180629T162050_20180629T171029_C001	SWH Averaging Status, Ocean Backscatter Averaging Status, Ice Backscatter Averaging Status	The SWH, Ocean and Ice Averaging Status Flags have been set for one or more records.
CS_OFFL_SIR_GOP_2__20180629T171029_20180629T180004_C001	SWH Averaging Status, Ocean Backscatter Averaging Status, Ice Backscatter Averaging Status	The SWH, Ocean and Ice Averaging Status Flags have been set for one or more records.
CS_OFFL_SIR_GOP_2__20180629T180004_20180629T184943_C001	SWH Averaging Status, Ocean Backscatter Averaging Status, Ice Backscatter Averaging Status	The SWH, Ocean and Ice Averaging Status Flags have been set for one or more records.
CS_OFFL_SIR_GOP_2__20180629T184943_20180629T193918_C001	SWH Averaging Status, Ocean Backscatter Averaging Status, Ice Backscatter Averaging Status	The SWH, Ocean and Ice Averaging Status Flags have been set for one or more records.
CS_OFFL_SIR_GOP_2__20180629T193918_20180629T202857_C001	SWH Averaging Status, Ocean Backscatter Averaging Status, Ice Backscatter Averaging Status	The SWH, Ocean and Ice Averaging Status Flags have been set for one or more records.
CS_OFFL_SIR_GOP_2__20180629T202857_20180629T211831_C001	SWH Averaging Status, Ocean Backscatter Averaging Status, Ice Backscatter Averaging Status	The SWH, Ocean and Ice Averaging Status Flags have been set for one or more records.
CS_OFFL_SIR_GOP_2__20180629T211831_20180629T220810_C001	SWH Averaging Status, Ocean Backscatter Averaging Status, Ice Backscatter Averaging Status	The SWH, Ocean and Ice Averaging Status Flags have been set for one or more records.
CS_OFFL_SIR_GOP_2__20180629T220810_20180629T225745_C001	SWH Averaging Status, Ocean Backscatter Averaging Status	The SWH and Ocean Averaging Status Flags have been set for one or more records.
CS_OFFL_SIR_GOP_2__20180629T225745_20180629T234724_C001	SWH Averaging Status, Ocean Backscatter Averaging Status, Ice Backscatter Averaging Status	The SWH, Ocean and Ice Averaging Status Flags have been set for one or more records.
CS_OFFL_SIR_GOP_2__20180629T234724_20180630T003658_C001	SWH Averaging Status, Ocean Backscatter Averaging Status	The SWH and Ocean Averaging Status Flags have been set for one or more records.

## 6.8 P2P Ocean Retracking Quality Check

Cryosat P2P data includes an ocean retracking quality flag (field 19) for each 20-Hz measurement record. The bit value of this flag indicates any problems when set.

**Ocean Retracking Quality Flag:** This flag is currently set for products over land and sea ice, but this is to be expected. The number of products with this error flag set is given below.

**Number of products with errors:** 27

Product	Test Failed	Description
CS_OFFL_SIR_GOP_2__20180628T234835_20180629T003814_C002	Ocean Retracking Quality Flag	The Ocean Retracking Quality Flag has been set for one or more records.
CS_OFFL_SIR_GOP_2__20180629T003814_20180629T012748_C001	Ocean Retracking Quality Flag	The Ocean Retracking Quality Flag has been set for one or more records.
CS_OFFL_SIR_GOP_2__20180629T012748_20180629T021727_C001	Ocean Retracking Quality Flag	The Ocean Retracking Quality Flag has been set for one or more records.
CS_OFFL_SIR_GOP_2__20180629T021727_20180629T030702_C001	Ocean Retracking Quality Flag	The Ocean Retracking Quality Flag has been set for one or more records.
CS_OFFL_SIR_GOP_2__20180629T030702_20180629T035641_C001	Ocean Retracking Quality Flag	The Ocean Retracking Quality Flag has been set for one or more records.
CS_OFFL_SIR_GOP_2__20180629T035641_20180629T044615_C001	Ocean Retracking Quality Flag	The Ocean Retracking Quality Flag has been set for one or more records.
CS_OFFL_SIR_GOP_2__20180629T044615_20180629T053554_C001	Ocean Retracking Quality Flag	The Ocean Retracking Quality Flag has been set for one or more records.
CS_OFFL_SIR_GOP_2__20180629T062529_20180629T071508_C001	Ocean Retracking Quality Flag	The Ocean Retracking Quality Flag has been set for one or more records.
CS_OFFL_SIR_GOP_2__20180629T071508_20180629T080443_C001	Ocean Retracking Quality Flag	The Ocean Retracking Quality Flag has been set for one or more records.
CS_OFFL_SIR_GOP_2__20180629T080443_20180629T085422_C001	Ocean Retracking Quality Flag	The Ocean Retracking Quality Flag has been set for one or more records.
CS_OFFL_SIR_GOP_2__20180629T085422_20180629T094356_C001	Ocean Retracking Quality Flag	The Ocean Retracking Quality Flag has been set for one or more records.
CS_OFFL_SIR_GOP_2__20180629T103335_20180629T112310_C001	Ocean Retracking Quality Flag	The Ocean Retracking Quality Flag has been set for one or more records.
CS_OFFL_SIR_GOP_2__20180629T112310_20180629T121249_C001	Ocean Retracking Quality Flag	The Ocean Retracking Quality Flag has been set for one or more records.
CS_OFFL_SIR_GOP_2__20180629T121249_20180629T130223_C001	Ocean Retracking Quality Flag	The Ocean Retracking Quality Flag has been set for one or more records.
CS_OFFL_SIR_GOP_2__20180629T130223_20180629T135202_C001	Ocean Retracking Quality Flag	The Ocean Retracking Quality Flag has been set for one or more records.
CS_OFFL_SIR_GOP_2__20180629T135202_20180629T144137_C001	Ocean Retracking Quality Flag	The Ocean Retracking Quality Flag has been set for one or more records.
CS_OFFL_SIR_GOP_2__20180629T144137_20180629T153116_C001	Ocean Retracking Quality Flag	The Ocean Retracking Quality Flag has been set for one or more records.
CS_OFFL_SIR_GOP_2__20180629T153116_20180629T162050_C001	Ocean Retracking Quality Flag	The Ocean Retracking Quality Flag has been set for one or more records.
CS_OFFL_SIR_GOP_2__20180629T162050_20180629T171029_C001	Ocean Retracking Quality Flag	The Ocean Retracking Quality Flag has been set for one or more records.
CS_OFFL_SIR_GOP_2__20180629T171029_20180629T180004_C001	Ocean Retracking Quality Flag	The Ocean Retracking Quality Flag has been set for one or more records.
CS_OFFL_SIR_GOP_2__20180629T184943_20180629T193918_C001	Ocean Retracking Quality Flag	The Ocean Retracking Quality Flag has been set for one or more records.
CS_OFFL_SIR_GOP_2__20180629T193918_20180629T202857_C001	Ocean Retracking Quality Flag	The Ocean Retracking Quality Flag has been set for one or more records.
CS_OFFL_SIR_GOP_2__20180629T202857_20180629T211831_C001	Ocean Retracking Quality Flag	The Ocean Retracking Quality Flag has been set for one or more records.
CS_OFFL_SIR_GOP_2__20180629T211831_20180629T220810_C001	Ocean Retracking Quality Flag	The Ocean Retracking Quality Flag has been set for one or more records.
CS_OFFL_SIR_GOP_2__20180629T220810_20180629T225745_C001	Ocean Retracking Quality Flag	The Ocean Retracking Quality Flag has been set for one or more records.
CS_OFFL_SIR_GOP_2__20180629T225745_20180629T234724_C001	Ocean Retracking Quality Flag	The Ocean Retracking Quality Flag has been set for one or more records.
CS_OFFL_SIR_GOP_2__20180629T234724_20180630T003658_C001	Ocean Retracking Quality Flag	The Ocean Retracking Quality Flag has been set for one or more records.