

1. Overview

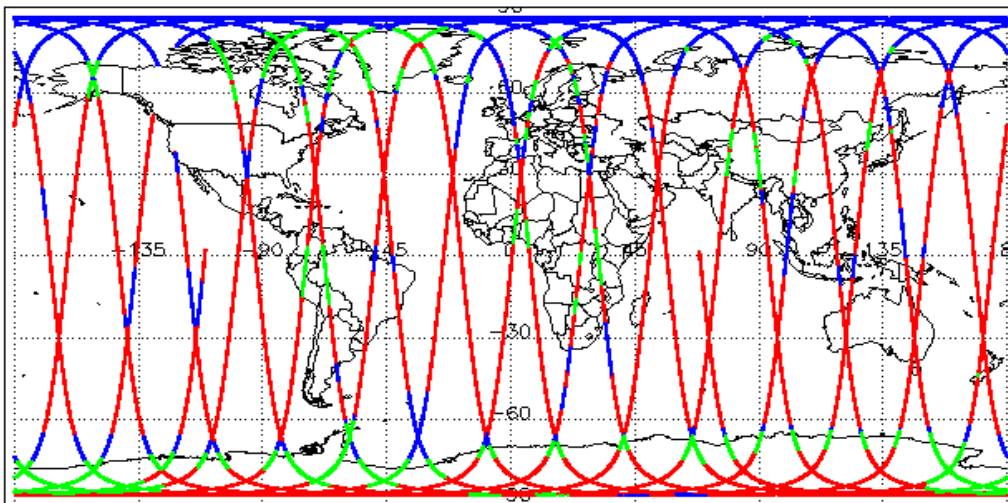
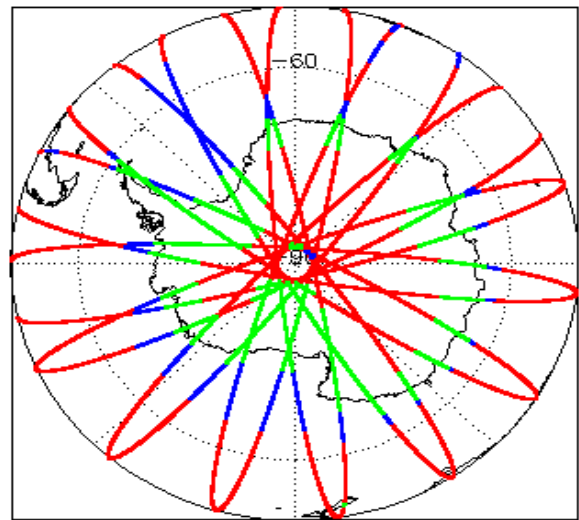
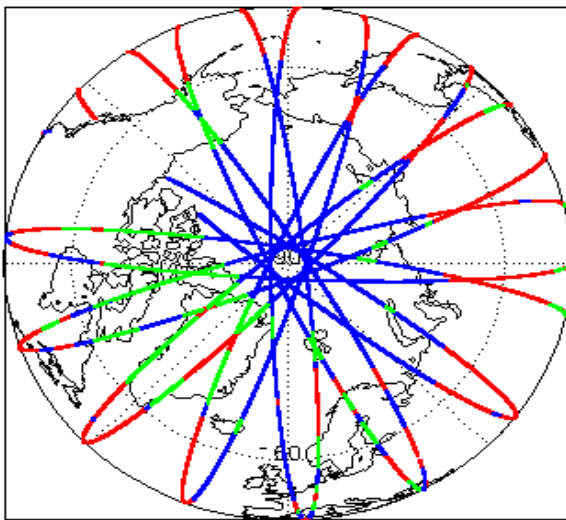
Report Production:	18-May-2018
Processor Used:	CryoSat Ocean Processor
Data Used:	Geophysical Ocean Products (GOP) L1B, L2 & P2P Science Data

Check	L1 & L2	P2P
Server check: science-pds.cryosat.esa.int	Nominal	Nominal
Server check: calval-pds.cryosat.esa.int	Nominal	Nominal
Product Software Check	Nominal	Nominal
Product Format Check	Nominal	Nominal
Product Header Analysis	Nominal	Nominal
Auxiliary Data File Usage Check	Nominal	Nominal
Auxiliary Correction Error Check	Nominal	Nominal
Measurement Confidence Data Check	See Section 4.6	Nominal
Range, SWH & Backscatter Measurement Check	See Section 5.6, 5.7	See Section 6.6, 6.7
Ocean Retracking Quality Check	See Section 5.8	See Section 6.8

Mission / Instrument News

18-Apr-2018	None
19-Apr-2018	None
20-Apr-2018	Nothing planned

2. Global Coverage



3. Instrument Configuration

The SIRAL instrument configuration for the day of acquisition is provided below.

SIRAL instrument(s) in use:	SIRAL - A
------------------------------------	-----------

4. GOP Level 1B Data Quality Check

4.1 L1B Product Format Check

Each product, retrieved and unpacked from the science server, is checked to ensure it consists of both an XML header file (.HDR) and a binary product file (.DBL).

Number of products with errors: 0

4.2 L1B Product Header Analysis

For all products, a series of pre-defined checks are performed on the MPH and SPH in order to identify any inconsistencies and/or errors raised by the ground-segment processing chain.

Number of products with errors: 0

4.3 L1B Auxiliary Data File Usage Check

Each product is checked for missing Data Set Descriptors with respect to a pre-determined baseline and also to check the validity of Auxiliary Data Files is correct.

Number of products with errors: 0

4.4 L1B Auxiliary Correction Error Check

CryoSat L1B data includes a correction error flag for each measurement record. The bit value of this flag indicates any problems when set.

Number of products with errors: 0

4.5 L1B Measurement Confidence Data Check

CryoSat L1B data includes a measurement confidence flag for each measurement record. The bit value of this flag indicates any problems when set.

Attitude Correction Missing: This flag is currently set in error for GOPR products due to a configuration issue. This is being investigated and will be updated in the next SW update.

Number of products with errors: 0

4.6 L1B Waveform Group Data Check

CryoSat L1B data includes a waveform data flag for each measurement record. The bit value of this flag indicates any problems when set.

Loss of Echo Flag: This flag is currently set for products over land, but this is to be expected.

Number of products with errors: 16

Product	Test Failed	Description
CS_OFFL_SIR_GOPM1B_20180419T203957_20180419T210037_C001	Loss of Echo	The tracking echo is missing for one or more records
CS_OFFL_SIR_GOPN1B_20180419T002920_20180419T003208_C001	Loss of Echo	The tracking echo is missing for one or more records
CS_OFFL_SIR_GOPN1B_20180419T021000_20180419T021116_C001	Loss of Echo	The tracking echo is missing for one or more records
CS_OFFL_SIR_GOPN1B_20180419T025044_20180419T025111_C001	Loss of Echo	The tracking echo is missing for one or more records
CS_OFFL_SIR_GOPN1B_20180419T060949_20180419T061109_C001	Loss of Echo	The tracking echo is missing for one or more records
CS_OFFL_SIR_GOPN1B_20180419T070449_20180419T070633_C001	Loss of Echo	The tracking echo is missing for one or more records
CS_OFFL_SIR_GOPN1B_20180419T074414_20180419T074824_C001	Loss of Echo	The tracking echo is missing for one or more records
CS_OFFL_SIR_GOPN1B_20180419T084752_20180419T084926_C001	Loss of Echo	The tracking echo is missing for one or more records
CS_OFFL_SIR_GOPN1B_20180419T092448_20180419T092912_C001	Loss of Echo	The tracking echo is missing for one or more records
CS_OFFL_SIR_GOPN1B_20180419T200816_20180419T201427_C001	Loss of Echo	The tracking echo is missing for one or more records
CS_OFFL_SIR_GOPN1B_20180419T224640_20180419T225136_C001	Loss of Echo	The tracking echo is missing for one or more records
CS_OFFL_SIR_GOPR1B_20180419T010757_20180419T011833_C001	Loss of Echo	The tracking echo is missing for one or more records
CS_OFFL_SIR_GOPR1B_20180419T094953_20180419T095751_C001	Loss of Echo	The tracking echo is missing for one or more records
CS_OFFL_SIR_GOPR1B_20180419T111319_20180419T111547_C001	Loss of Echo	The tracking echo is missing for one or more records
CS_OFFL_SIR_GOPR1B_20180419T144331_20180419T144510_C001	Loss of Echo	The tracking echo is missing for one or more records
CS_OFFL_SIR_GOPR1B_20180419T191512_20180419T191745_C001	Loss of Echo	The tracking echo is missing for one or more records

5. GOP Level 2 Data Quality Check

5.1 L2 Product Format Check

Each product, retrieved and unpacked from the science server, is checked to ensure it consists of both an XML header file (.HDR) and a binary product file (.DBL).

Number of products with errors: 0

5.2 L2 Product Header Analysis

For all products, a series of pre-defined checks are performed on the MPH and SPH in order to identify any inconsistencies and/or errors raised by the ground-segment processing chain.

Number of products with errors: 0

5.3 L2 Auxiliary Data File Usage Check

Each product is checked for missing Data Set Descriptors with respect to a pre-determined baseline and also to check the validity of Auxiliary Data Files is correct.

Number of products with errors: 0

5.4 L2 Auxiliary Correction Error Check

For all products, the auxiliary corrections within the Geophysical Group are checked for the default error value (32767).

Number of products with errors: 0

5.5 L2 Measurement Confidence Data Check

CryoSat L2 data includes a measurement confidence flag for each 20-Hz measurement record. The bit value of this flag indicates any problems when set.

Number of products with errors: 0

5.6 L2 Range Measurement Check

CryoSat L2 data includes an Ocean and Ice Range Averaging Status flag for each measurement record. The bit value of this flag indicates any problems when set.

Currently, there are two common status flags raised in the Level 2 products which are expected due to surface type. All common flags are summarised in the list below, followed by a table highlighting any additional issues which may arise from this test.

Ocean Range Averaging Status Flag: This flag is currently set for products over land and sea ice, but this is to be expected.

Ice Range Averaging Status Flag: This flag is currently set for products over land, but this is to be expected.

Number of products with errors: 70

Product	Test Failed	Description
CS_OFFL_SIR_GOPM_2_20180418T235324_20180419T000318_C001	Ocean Range Averaging Status	The Ocean Range Averaging Status Flag has been set for one or more records.
CS_OFFL_SIR_GOPM_2_20180419T000731_20180419T001853_C001	Ocean Range Averaging Status	The Ocean Range Averaging Status Flag has been set for one or more records.

CS_OFFL_SIR_GOPM_2_20180419T195244_20180419T200733_C001	Ocean Range Averaging Status	The Ocean Range Averaging Status Flag has been set for one or more records.
CS_OFFL_SIR_GOPM_2_20180419T201722_20180419T202140_C001	Ice Range Averaging Status	The Ice Range Averaging Status Flag has been set for one or more records.
CS_OFFL_SIR_GOPM_2_20180419T202327_20180419T203818_C001	Ocean Range Averaging Status	The Ocean Range Averaging Status Flag has been set for one or more records.
CS_OFFL_SIR_GOPM_2_20180419T203957_20180419T210037_C001	Ocean Range Averaging Status	The Ocean Range Averaging Status Flag has been set for one or more records.
CS_OFFL_SIR_GOPM_2_20180419T211750_20180419T212748_C001	Ocean Range Averaging Status	The Ocean Range Averaging Status Flag has been set for one or more records.
CS_OFFL_SIR_GOPM_2_20180419T213434_20180419T214925_C001	Ocean Range Averaging Status	The Ocean Range Averaging Status Flag has been set for one or more records.
CS_OFFL_SIR_GOPM_2_20180419T215218_20180419T220043_C001	Ice Range Averaging Status	The Ice Range Averaging Status Flag has been set for one or more records.
CS_OFFL_SIR_GOPM_2_20180419T220304_20180419T222544_C001	Ocean Range Averaging Status	The Ocean Range Averaging Status Flag has been set for one or more records.
CS_OFFL_SIR_GOPM_2_20180419T230142_20180419T232841_C001	Ocean Range Averaging Status	The Ocean Range Averaging Status Flag has been set for one or more records.
CS_OFFL_SIR_GOPM_2_20180419T233405_20180419T233858_C001	Ice Range Averaging Status	The Ice Range Averaging Status Flag has been set for one or more records.
CS_OFFL_SIR_GOPM_2_20180419T234158_20180420T000655_C001	Ocean Range Averaging Status	The Ocean Range Averaging Status Flag has been set for one or more records.
CS_OFFL_SIR_GOPN_2_20180419T074858_20180419T075019_C001	Ocean Range Averaging Status	The Ocean Range Averaging Status Flag has been set for one or more records.
CS_OFFL_SIR_GOPN_2_20180419T210905_20180419T210948_C001	Ocean Range Averaging Status	The Ocean Range Averaging Status Flag has been set for one or more records.
CS_OFFL_SIR_GOPR_2_20180419T101312_20180419T101358_C001	Ocean Range Averaging Status	The Ocean Range Averaging Status Flag has been set for one or more records.
CS_OFFL_SIR_GOPR_2_20180419T102548_20180419T102649_C001	Ocean Range Averaging Status	The Ocean Range Averaging Status Flag has been set for one or more records.
CS_OFFL_SIR_GOPR_2_20180419T142541_20180419T143346_C001	Ocean Range Averaging Status	The Ocean Range Averaging Status Flag has been set for one or more records.
CS_OFFL_SIR_GOPR_2_20180419T192550_20180419T192808_C001	Ocean Range Averaging Status	The Ocean Range Averaging Status Flag has been set for one or more records.

5.7 L2 SWH and Backscatter Measurement Check

CryoSat L2 data includes a SWH Averaging Status flag and an Ocean and Ice Backscatter Averaging Status flag for each measurement record. The bit value of this flag indicates any problems when set.

Currently, there are three common status flags raised in the Level 2 products which are expected due to surface type. All common flags are summarised in the list below, followed by a table highlighting any additional issues which may arise from this test.

SWH Averaging Status Flag: This flag is currently set for products over land and sea ice, but this is to be expected.

Ocean Backscatter Averaging Status Flag: This flag is currently set for products over land and sea ice, but this is to be expected.

Ice Backscatter Averaging Status Flag: This flag is currently set for products over land, but this is to be expected.

Number of products with errors: 73

Product	Test Failed	Description
CS_OFFL_SIR_GOPM_2_20180418T235324_20180419T000318_C001	SWH Averaging Status, Ocean Backscatter Averaging Status	The SWH and Ocean Averaging Status Flags have been set for one or more records.
CS_OFFL_SIR_GOPM_2_20180419T000731_20180419T001853_C001	SWH Averaging Status, Ocean Backscatter Averaging Status	The SWH and Ocean Averaging Status Flags have been set for one or more records.
CS_OFFL_SIR_GOPM_2_20180419T002502_20180419T002920_C001	Ice Backscatter Averaging Status	The Ice Backscatter Averaging Status Flag has been set for one or more records.
CS_OFFL_SIR_GOPM_2_20180419T003251_20180419T010005_C001	SWH Averaging Status, Ocean Backscatter Averaging Status	The SWH and Ocean Averaging Status Flags have been set for one or more records.
CS_OFFL_SIR_GOPM_2_20180419T012541_20180419T014113_C001	SWH Averaging Status, Ocean Backscatter Averaging Status	The SWH and Ocean Averaging Status Flags have been set for one or more records.
CS_OFFL_SIR_GOPM_2_20180419T014645_20180419T015812_C001	SWH Averaging Status, Ocean Backscatter Averaging Status	The SWH and Ocean Averaging Status Flags have been set for one or more records.
CS_OFFL_SIR_GOPM_2_20180419T021125_20180419T021741_C001	SWH Averaging Status, Ocean Backscatter Averaging Status	The SWH and Ocean Averaging Status Flags have been set for one or more records.
CS_OFFL_SIR_GOPM_2_20180419T024900_20180419T024948_C001	SWH Averaging Status, Ocean Backscatter Averaging Status	The SWH and Ocean Averaging Status Flags have been set for one or more records.
CS_OFFL_SIR_GOPM_2_20180419T030300_20180419T033713_C001	SWH Averaging Status, Ocean Backscatter Averaging Status	The SWH and Ocean Averaging Status Flags have been set for one or more records.
CS_OFFL_SIR_GOPM_2_20180419T034318_20180419T034831_C001	Ice Backscatter Averaging Status	The Ice Backscatter Averaging Status Flag has been set for one or more records.
CS_OFFL_SIR_GOPM_2_20180419T035035_20180419T040946_C001	SWH Averaging Status, Ocean Backscatter Averaging Status	The SWH and Ocean Averaging Status Flags have been set for one or more records.
CS_OFFL_SIR_GOPM_2_20180419T044215_20180419T051019_C001	SWH Averaging Status, Ocean Backscatter Averaging Status	The SWH and Ocean Averaging Status Flags have been set for one or more records.
CS_OFFL_SIR_GOPM_2_20180419T051029_20180419T051541_C001	SWH Averaging Status, Ocean Backscatter Averaging Status	The SWH and Ocean Averaging Status Flags have been set for one or more records.
CS_OFFL_SIR_GOPM_2_20180419T052126_20180419T052318_C001	Ice Backscatter Averaging Status	The Ice Backscatter Averaging Status Flag has been set for one or more records.
CS_OFFL_SIR_GOPM_2_20180419T052325_20180419T052738_C001	Ice Backscatter Averaging Status	The Ice Backscatter Averaging Status Flag has been set for one or more records.
CS_OFFL_SIR_GOPM_2_20180419T052954_20180419T060525_C001	SWH Averaging Status, Ocean Backscatter Averaging Status	The SWH and Ocean Averaging Status Flags have been set for one or more records.
CS_OFFL_SIR_GOPM_2_20180419T060525_20180419T060600_C001	SWH Averaging Status, Ocean Backscatter Averaging Status	The SWH and Ocean Averaging Status Flags have been set for one or more records.
CS_OFFL_SIR_GOPM_2_20180419T062226_20180419T063626_C001	SWH Averaging Status, Ocean Backscatter Averaging Status	The SWH and Ocean Averaging Status Flags have been set for one or more records.
CS_OFFL_SIR_GOPM_2_20180419T063731_20180419T065508_C001	SWH Averaging Status, Ocean Backscatter Averaging Status	The SWH and Ocean Averaging Status Flags have been set for one or more records.
CS_OFFL_SIR_GOPM_2_20180419T065654_20180419T070217_C001	Ice Backscatter Averaging Status	The Ice Backscatter Averaging Status Flag has been set for one or more records.
CS_OFFL_SIR_GOPM_2_20180419T070236_20180419T070448_C001	Ice Backscatter Averaging Status	The Ice Backscatter Averaging Status Flag has been set for one or more records.
CS_OFFL_SIR_GOPM_2_20180419T071326_20180419T072550_C001	SWH Averaging Status, Ocean Backscatter Averaging Status	The SWH and Ocean Averaging Status Flags have been set for one or more records.
CS_OFFL_SIR_GOPM_2_20180419T072718_20180419T074029_C001	SWH Averaging Status, Ocean Backscatter Averaging Status	The SWH and Ocean Averaging Status Flags have been set for one or more records.
CS_OFFL_SIR_GOPM_2_20180419T074049_20180419T074414_C001	SWH Averaging Status, Ocean Backscatter Averaging Status	The SWH and Ocean Averaging Status Flags have been set for one or more records.
CS_OFFL_SIR_GOPM_2_20180419T080553_20180419T081648_C001	SWH Averaging Status, Ocean Backscatter Averaging Status	The SWH and Ocean Averaging Status Flags have been set for one or more records.
CS_OFFL_SIR_GOPM_2_20180419T081851_20180419T083412_C001	SWH Averaging Status, Ocean Backscatter Averaging Status	The SWH and Ocean Averaging Status Flags have been set for one or more records.

6. GOP L2 Pole-to-Pole Data Quality Check

6.1 P2P Product Format Check

Each product, retrieved and unpacked from the science server, is checked to ensure it consists of both an XML header file (.HDR) and a NetCDF product file (.nc).

Number of products with errors: 0

6.2 P2P Product Header Analysis

For all products, a series of pre-defined checks are performed on the MPH and SPH in order to identify any inconsistencies and/or errors raised by the ground-segment processing chain.

Number of products with errors: 0

6.3 P2P Auxiliary Data File Usage Check

Each product is checked for missing Data Set Descriptors with respect to a pre-determined baseline and also to check the validity of Auxiliary Data Files is correct.

Number of products with errors: 0

6.4 P2P Auxiliary Correction Error Check

For all products, the auxiliary corrections within the Geophysical Group are checked for the default error value (32767).

Number of products with errors: 0

6.5 P2P Measurement Confidence Data Check

CryoSat P2P data includes a measurement confidence flag for each 20-Hz measurement record. The bit value of this flag indicates any problems when set.

Number of products with errors: 0

6.6 P2P Range Measurement Check

CryoSat P2P data includes an Ocean and Ice Range Averaging Status flag for each measurement record. The bit value of this flag indicates any problems when set.

Currently, there are two common status flags raised in the P2P products which are expected due to surface type. All common flags are summarised in the list below, followed by a table highlighting any additional issues which may arise from this test.

Ocean Range Averaging Status Flag: This flag is currently set for products over land and sea ice, but this is to be expected.

Ice Range Averaging Status Flag: This flag is currently set for products over land, but this is to be expected.

Number of products with errors: 30

Product	Test Failed	Description
CS_OFFL_SIR_GOP_2__20180418T233553_20180419T002533_C003	Ocean Range Averaging Status	The Ocean Range Averaging Status Flag has been set for one or more records.
CS_OFFL_SIR_GOP_2__20180419T002533_20180419T011507_C001	Ocean Range Averaging Status, Ice Range Averaging Status	The Ocean and Ice Range Averaging Status Flags have been set for one or more records.
CS_OFFL_SIR_GOP_2__20180419T011507_20180419T020447_C001	Ocean Range Averaging Status	The Ocean Range Averaging Status Flag has been set for one or more records.
CS_OFFL_SIR_GOP_2__20180419T020447_20180419T025421_C001	Ocean Range Averaging Status, Ice Range Averaging Status	The Ocean and Ice Range Averaging Status Flags have been set for one or more records.
CS_OFFL_SIR_GOP_2__20180419T025421_20180419T034400_C001	Ocean Range Averaging Status	The Ocean Range Averaging Status Flag has been set for one or more records.
CS_OFFL_SIR_GOP_2__20180419T034400_20180419T043334_C001	Ocean Range Averaging Status, Ice Range Averaging Status	The Ocean and Ice Range Averaging Status Flags have been set for one or more records.
CS_OFFL_SIR_GOP_2__20180419T043334_20180419T052314_C001	Ocean Range Averaging Status	The Ocean Range Averaging Status Flag has been set for one or more records.
CS_OFFL_SIR_GOP_2__20180419T052314_20180419T061248_C001	Ocean Range Averaging Status, Ice Range Averaging Status	The Ocean and Ice Range Averaging Status Flags have been set for one or more records.
CS_OFFL_SIR_GOP_2__20180419T061248_20180419T070227_C001	Ocean Range Averaging Status, Ice Range Averaging Status	The Ocean and Ice Range Averaging Status Flags have been set for one or more records.
CS_OFFL_SIR_GOP_2__20180419T070227_20180419T075201_C001	Ocean Range Averaging Status	The Ocean Range Averaging Status Flag has been set for one or more records.
CS_OFFL_SIR_GOP_2__20180419T075201_20180419T084140_C001	Ocean Range Averaging Status, Ice Range Averaging Status	The Ocean and Ice Range Averaging Status Flags have been set for one or more records.
CS_OFFL_SIR_GOP_2__20180419T084140_20180419T093115_C001	Ocean Range Averaging Status, Ice Range Averaging Status	The Ocean and Ice Range Averaging Status Flags have been set for one or more records.
CS_OFFL_SIR_GOP_2__20180419T093115_20180419T102054_C001	Ocean Range Averaging Status	The Ocean Range Averaging Status Flag has been set for one or more records.
CS_OFFL_SIR_GOP_2__20180419T102054_20180419T111028_C001	Ocean Range Averaging Status	The Ocean Range Averaging Status Flag has been set for one or more records.
CS_OFFL_SIR_GOP_2__20180419T111028_20180419T120008_C001	Ocean Range Averaging Status, Ice Range Averaging Status	The Ocean and Ice Range Averaging Status Flags have been set for one or more records.
CS_OFFL_SIR_GOP_2__20180419T120008_20180419T124942_C001	Ocean Range Averaging Status, Ice Range Averaging Status	The Ocean and Ice Range Averaging Status Flags have been set for one or more records.
CS_OFFL_SIR_GOP_2__20180419T124942_20180419T133921_C001	Ocean Range Averaging Status, Ice Range Averaging Status	The Ocean and Ice Range Averaging Status Flags have been set for one or more records.
CS_OFFL_SIR_GOP_2__20180419T133921_20180419T142856_C001	Ocean Range Averaging Status	The Ocean Range Averaging Status Flag has been set for one or more records.
CS_OFFL_SIR_GOP_2__20180419T142856_20180419T151835_C001	Ocean Range Averaging Status, Ice Range Averaging Status	The Ocean and Ice Range Averaging Status Flags have been set for one or more records.
CS_OFFL_SIR_GOP_2__20180419T151835_20180419T160809_C001	Ocean Range Averaging Status	The Ocean Range Averaging Status Flag has been set for one or more records.
CS_OFFL_SIR_GOP_2__20180419T160809_20180419T165749_C001	Ocean Range Averaging Status, Ice Range Averaging Status	The Ocean and Ice Range Averaging Status Flags have been set for one or more records.
CS_OFFL_SIR_GOP_2__20180419T165749_20180419T174723_C001	Ocean Range Averaging Status	The Ocean Range Averaging Status Flag has been set for one or more records.
CS_OFFL_SIR_GOP_2__20180419T174723_20180419T183702_C001	Ocean Range Averaging Status	The Ocean Range Averaging Status Flag has been set for one or more records.
CS_OFFL_SIR_GOP_2__20180419T183702_20180419T192636_C001	Ocean Range Averaging Status	The Ocean Range Averaging Status Flag has been set for one or more records.
CS_OFFL_SIR_GOP_2__20180419T192636_20180419T201615_C001	Ocean Range Averaging Status, Ice Range Averaging Status	The Ocean and Ice Range Averaging Status Flags have been set for one or more records.
CS_OFFL_SIR_GOP_2__20180419T201615_20180419T210550_C001	Ocean Range Averaging Status, Ice Range Averaging Status	The Ocean and Ice Range Averaging Status Flags have been set for one or more records.
CS_OFFL_SIR_GOP_2__20180419T210550_20180419T215529_C001	Ocean Range Averaging Status, Ice Range Averaging Status	The Ocean and Ice Range Averaging Status Flags have been set for one or more records.
CS_OFFL_SIR_GOP_2__20180419T215529_20180419T224503_C001	Ocean Range Averaging Status, Ice Range Averaging Status	The Ocean and Ice Range Averaging Status Flags have been set for one or more records.
CS_OFFL_SIR_GOP_2__20180419T224503_20180419T233443_C001	Ocean Range Averaging Status	The Ocean Range Averaging Status Flag has been set for one or more records.

CS_OFFL_SIR_GOP_2__20180419T233443_20180420T002417_C001	Ocean Range Averaging Status, Ice Range Averaging Status	The Ocean and Ice Range Averaging Status Flags have been set for one or more records.
---	--	---

6.7 P2P SWH and Backscatter Measurement Check

CryoSat P2P data includes a SWH Averaging Status flag and an Ocean and Ice Backscatter Averaging Status flag for each measurement record. The bit value of this flag indicates any problems when set.

Currently, there are three common status flags raised in the P2P products which are expected due to surface type. All common flags are summarised in the list below, followed by a table highlighting any additional issues which may arise from this test.

SWH Averaging Status Flag: This flag is currently set for products over land and sea ice, but this is to be expected.

Ocean Backscatter Averaging Status Flag: This flag is currently set for products over land and sea ice, but this is to be expected.

Ice Backscatter Averaging Status Flag: This flag is currently set for products over land, but this is to be expected.

Number of products with errors: 30

Product	Test Failed	Description
CS_OFFL_SIR_GOP_2__20180418T233553_20180419T002533_C003	SWH Averaging Status, Ocean Backscatter Averaging Status	The SWH and Ocean Averaging Status Flags have been set for one or more records.
CS_OFFL_SIR_GOP_2__20180419T002533_20180419T011507_C001	SWH Averaging Status, Ocean Backscatter Averaging Status, Ice Backscatter Averaging Status	The SWH, Ocean and Ice Averaging Status Flags have been set for one or more records.
CS_OFFL_SIR_GOP_2__20180419T011507_20180419T020447_C001	SWH Averaging Status, Ocean Backscatter Averaging Status	The SWH and Ocean Averaging Status Flags have been set for one or more records.
CS_OFFL_SIR_GOP_2__20180419T020447_20180419T025421_C001	SWH Averaging Status, Ocean Backscatter Averaging Status, Ice Backscatter Averaging Status	The SWH, Ocean and Ice Averaging Status Flags have been set for one or more records.
CS_OFFL_SIR_GOP_2__20180419T025421_20180419T034400_C001	SWH Averaging Status, Ocean Backscatter Averaging Status, Ice Backscatter Averaging Status	The SWH, Ocean and Ice Averaging Status Flags have been set for one or more records.
CS_OFFL_SIR_GOP_2__20180419T034400_20180419T043334_C001	SWH Averaging Status, Ocean Backscatter Averaging Status, Ice Backscatter Averaging Status	The SWH, Ocean and Ice Averaging Status Flags have been set for one or more records.
CS_OFFL_SIR_GOP_2__20180419T043334_20180419T052314_C001	SWH Averaging Status, Ocean Backscatter Averaging Status	The SWH and Ocean Averaging Status Flags have been set for one or more records.
CS_OFFL_SIR_GOP_2__20180419T052314_20180419T061248_C001	SWH Averaging Status, Ocean Backscatter Averaging Status	The SWH and Ocean Averaging Status Flags have been set for one or more records.
CS_OFFL_SIR_GOP_2__20180419T061248_20180419T070227_C001	SWH Averaging Status, Ocean Backscatter Averaging Status, Ice Backscatter Averaging Status	The SWH, Ocean and Ice Averaging Status Flags have been set for one or more records.
CS_OFFL_SIR_GOP_2__20180419T070227_20180419T075201_C001	SWH Averaging Status, Ocean Backscatter Averaging Status, Ice Backscatter Averaging Status	The SWH, Ocean and Ice Averaging Status Flags have been set for one or more records.
CS_OFFL_SIR_GOP_2__20180419T075201_20180419T084140_C001	SWH Averaging Status, Ocean Backscatter Averaging Status, Ice Backscatter Averaging Status	The SWH, Ocean and Ice Averaging Status Flags have been set for one or more records.
CS_OFFL_SIR_GOP_2__20180419T084140_20180419T093115_C001	SWH Averaging Status, Ocean Backscatter Averaging Status, Ice Backscatter Averaging Status	The SWH, Ocean and Ice Averaging Status Flags have been set for one or more records.
CS_OFFL_SIR_GOP_2__20180419T093115_20180419T102054_C001	SWH Averaging Status, Ocean Backscatter Averaging Status, Ice Backscatter Averaging Status	The SWH, Ocean and Ice Averaging Status Flags have been set for one or more records.
CS_OFFL_SIR_GOP_2__20180419T102054_20180419T111028_C001	SWH Averaging Status, Ocean Backscatter Averaging Status	The SWH and Ocean Averaging Status Flags have been set for one or more records.
CS_OFFL_SIR_GOP_2__20180419T111028_20180419T120008_C001	SWH Averaging Status, Ocean Backscatter Averaging Status, Ice Backscatter Averaging Status	The SWH, Ocean and Ice Averaging Status Flags have been set for one or more records.
CS_OFFL_SIR_GOP_2__20180419T120008_20180419T124942_C001	SWH Averaging Status, Ocean Backscatter Averaging Status, Ice Backscatter Averaging Status	The SWH, Ocean and Ice Averaging Status Flags have been set for one or more records.
CS_OFFL_SIR_GOP_2__20180419T124942_20180419T133921_C001	SWH Averaging Status, Ocean Backscatter Averaging Status, Ice Backscatter Averaging Status	The SWH, Ocean and Ice Averaging Status Flags have been set for one or more records.
CS_OFFL_SIR_GOP_2__20180419T133921_20180419T142856_C001	SWH Averaging Status, Ocean Backscatter Averaging Status, Ice Backscatter Averaging Status	The SWH, Ocean and Ice Averaging Status Flags have been set for one or more records.
CS_OFFL_SIR_GOP_2__20180419T142856_20180419T151835_C001	SWH Averaging Status, Ocean Backscatter Averaging Status, Ice Backscatter Averaging Status	The SWH, Ocean and Ice Averaging Status Flags have been set for one or more records.
CS_OFFL_SIR_GOP_2__20180419T151835_20180419T160809_C001	SWH Averaging Status, Ocean Backscatter Averaging Status	The SWH and Ocean Averaging Status Flags have been set for one or more records.
CS_OFFL_SIR_GOP_2__20180419T160809_20180419T165749_C001	SWH Averaging Status, Ocean Backscatter Averaging Status, Ice Backscatter Averaging Status	The SWH, Ocean and Ice Averaging Status Flags have been set for one or more records.
CS_OFFL_SIR_GOP_2__20180419T165749_20180419T174723_C001	SWH Averaging Status, Ocean Backscatter Averaging Status	The SWH and Ocean Averaging Status Flags have been set for one or more records.
CS_OFFL_SIR_GOP_2__20180419T174723_20180419T183702_C001	SWH Averaging Status, Ocean Backscatter Averaging Status	The SWH and Ocean Averaging Status Flags have been set for one or more records.
CS_OFFL_SIR_GOP_2__20180419T183702_20180419T192636_C001	SWH Averaging Status, Ocean Backscatter Averaging Status	The SWH and Ocean Averaging Status Flags have been set for one or more records.
CS_OFFL_SIR_GOP_2__20180419T192636_20180419T201615_C001	SWH Averaging Status, Ocean Backscatter Averaging Status, Ice Backscatter Averaging Status	The SWH, Ocean and Ice Averaging Status Flags have been set for one or more records.
CS_OFFL_SIR_GOP_2__20180419T201615_20180419T210550_C001	SWH Averaging Status, Ocean Backscatter Averaging Status, Ice Backscatter Averaging Status	The SWH, Ocean and Ice Averaging Status Flags have been set for one or more records.
CS_OFFL_SIR_GOP_2__20180419T210550_20180419T215529_C001	SWH Averaging Status, Ocean Backscatter Averaging Status, Ice Backscatter Averaging Status	The SWH, Ocean and Ice Averaging Status Flags have been set for one or more records.
CS_OFFL_SIR_GOP_2__20180419T215529_20180419T224503_C001	SWH Averaging Status, Ocean Backscatter Averaging Status, Ice Backscatter Averaging Status	The SWH, Ocean and Ice Averaging Status Flags have been set for one or more records.
CS_OFFL_SIR_GOP_2__20180419T224503_20180419T233443_C001	SWH Averaging Status, Ocean Backscatter Averaging Status	The SWH and Ocean Averaging Status Flags have been set for one or more records.

6.8 P2P Ocean Retracking Quality Check

Cryosat P2P data includes an ocean retracking quality flag (field 19) for each 20-Hz measurement record. The bit value of this flag indicates any problems when set.

Ocean Retracking Quality Flag: This flag is currently set for products over land and sea ice, but this is to be expected. The number of products with this error flag set is given below.

Number of products with errors: 27

Product	Test Failed	Description
CS_OFFL_SIR_GOP_2_20180419T002533_20180419T011507_C001	Ocean Retracking Quality Flag	The Ocean Retracking Quality Flag has been set for one or more records.
CS_OFFL_SIR_GOP_2_20180419T011507_20180419T020447_C001	Ocean Retracking Quality Flag	The Ocean Retracking Quality Flag has been set for one or more records.
CS_OFFL_SIR_GOP_2_20180419T020447_20180419T025421_C001	Ocean Retracking Quality Flag	The Ocean Retracking Quality Flag has been set for one or more records.
CS_OFFL_SIR_GOP_2_20180419T025421_20180419T034400_C001	Ocean Retracking Quality Flag	The Ocean Retracking Quality Flag has been set for one or more records.
CS_OFFL_SIR_GOP_2_20180419T034400_20180419T043334_C001	Ocean Retracking Quality Flag	The Ocean Retracking Quality Flag has been set for one or more records.
CS_OFFL_SIR_GOP_2_20180419T043334_20180419T052314_C001	Ocean Retracking Quality Flag	The Ocean Retracking Quality Flag has been set for one or more records.
CS_OFFL_SIR_GOP_2_20180419T052314_20180419T061248_C001	Ocean Retracking Quality Flag	The Ocean Retracking Quality Flag has been set for one or more records.
CS_OFFL_SIR_GOP_2_20180419T061248_20180419T070227_C001	Ocean Retracking Quality Flag	The Ocean Retracking Quality Flag has been set for one or more records.
CS_OFFL_SIR_GOP_2_20180419T070227_20180419T075201_C001	Ocean Retracking Quality Flag	The Ocean Retracking Quality Flag has been set for one or more records.
CS_OFFL_SIR_GOP_2_20180419T075201_20180419T084140_C001	Ocean Retracking Quality Flag	The Ocean Retracking Quality Flag has been set for one or more records.
CS_OFFL_SIR_GOP_2_20180419T084140_20180419T093115_C001	Ocean Retracking Quality Flag	The Ocean Retracking Quality Flag has been set for one or more records.
CS_OFFL_SIR_GOP_2_20180419T102054_20180419T111028_C001	Ocean Retracking Quality Flag	The Ocean Retracking Quality Flag has been set for one or more records.
CS_OFFL_SIR_GOP_2_20180419T111028_20180419T120008_C001	Ocean Retracking Quality Flag	The Ocean Retracking Quality Flag has been set for one or more records.
CS_OFFL_SIR_GOP_2_20180419T120008_20180419T124942_C001	Ocean Retracking Quality Flag	The Ocean Retracking Quality Flag has been set for one or more records.
CS_OFFL_SIR_GOP_2_20180419T124942_20180419T133921_C001	Ocean Retracking Quality Flag	The Ocean Retracking Quality Flag has been set for one or more records.
CS_OFFL_SIR_GOP_2_20180419T142856_20180419T151835_C001	Ocean Retracking Quality Flag	The Ocean Retracking Quality Flag has been set for one or more records.
CS_OFFL_SIR_GOP_2_20180419T151835_20180419T160809_C001	Ocean Retracking Quality Flag	The Ocean Retracking Quality Flag has been set for one or more records.
CS_OFFL_SIR_GOP_2_20180419T160809_20180419T165749_C001	Ocean Retracking Quality Flag	The Ocean Retracking Quality Flag has been set for one or more records.
CS_OFFL_SIR_GOP_2_20180419T165749_20180419T174723_C001	Ocean Retracking Quality Flag	The Ocean Retracking Quality Flag has been set for one or more records.
CS_OFFL_SIR_GOP_2_20180419T174723_20180419T183702_C001	Ocean Retracking Quality Flag	The Ocean Retracking Quality Flag has been set for one or more records.
CS_OFFL_SIR_GOP_2_20180419T183702_20180419T192636_C001	Ocean Retracking Quality Flag	The Ocean Retracking Quality Flag has been set for one or more records.
CS_OFFL_SIR_GOP_2_20180419T192636_20180419T201615_C001	Ocean Retracking Quality Flag	The Ocean Retracking Quality Flag has been set for one or more records.
CS_OFFL_SIR_GOP_2_20180419T201615_20180419T210550_C001	Ocean Retracking Quality Flag	The Ocean Retracking Quality Flag has been set for one or more records.
CS_OFFL_SIR_GOP_2_20180419T210550_20180419T215529_C001	Ocean Retracking Quality Flag	The Ocean Retracking Quality Flag has been set for one or more records.
CS_OFFL_SIR_GOP_2_20180419T215529_20180419T224503_C001	Ocean Retracking Quality Flag	The Ocean Retracking Quality Flag has been set for one or more records.
CS_OFFL_SIR_GOP_2_20180419T224503_20180419T233443_C001	Ocean Retracking Quality Flag	The Ocean Retracking Quality Flag has been set for one or more records.
CS_OFFL_SIR_GOP_2_20180419T233443_20180420T002417_C001	Ocean Retracking Quality Flag	The Ocean Retracking Quality Flag has been set for one or more records.