

### 1. Overview

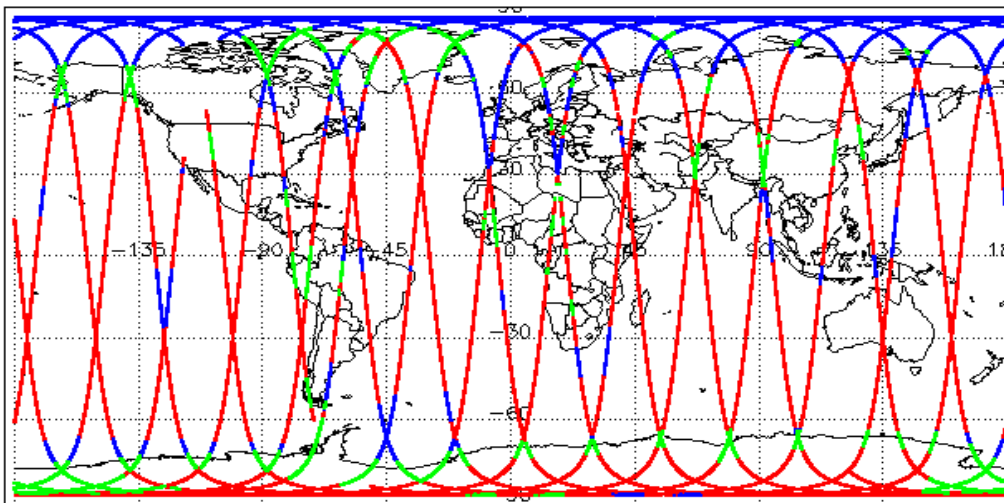
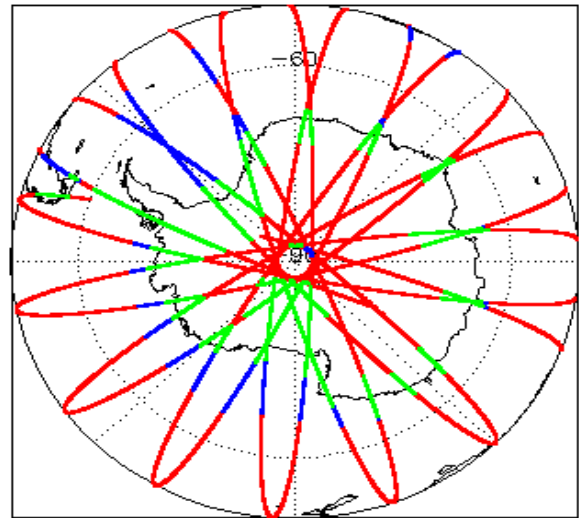
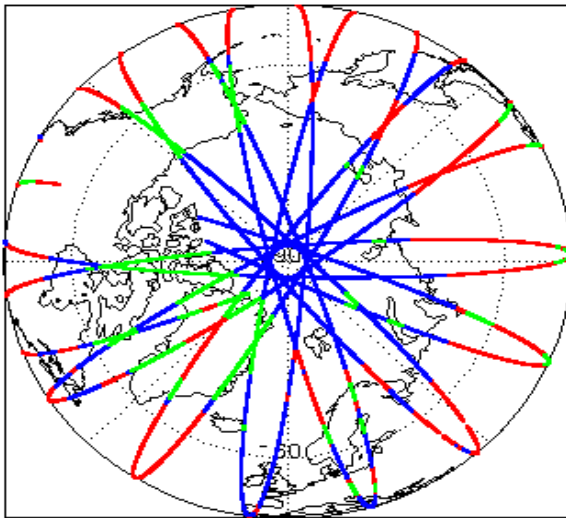
Report Production:	22-Mar-2018
Processor Used:	CryoSat Ocean Processor
Data Used:	Geophysical Ocean Products (GOP) L1B, L2 & P2P Science Data

Check	L1 & L2	P2P
Server check: science-pds.cryosat.esa.int	Nominal	Nominal
Server check: calval-pds.cryosat.esa.int	Nominal	Nominal
Product Software Check	Nominal	Nominal
Product Format Check	Nominal	Nominal
Product Header Analysis	See Section 5.2	Nominal
Auxiliary Data File Usage Check	Nominal	Nominal
Auxiliary Correction Error Check	Nominal	Nominal
Measurement Confidence Data Check	See Section 4.6	Nominal
Range, SWH & Backscatter Measurement Check	See Section 5.6, 5.7	See Section 6.6, 6.7
Ocean Retracking Quality Check	See Section 5.8	See Section 6.8

#### Mission / Instrument News

18-Feb-2018	None
19-Feb-2018	None
20-Feb-2018	Nothing planned

### 2. Global Coverage



### 3. Instrument Configuration

The SIRAL instrument configuration for the day of acquisition is provided below.

SIRAL instrument(s) in use:	SIRAL - A
-----------------------------	-----------

### 4. GOP Level 1B Data Quality Check

#### 4.1 L1B Product Format Check

Each product, retrieved and unpacked from the science server, is checked to ensure it consists of both an XML header file (.HDR) and a binary product file (.DBL).

Number of products with errors: 0

#### 4.2 L1B Product Header Analysis

For all products, a series of pre-defined checks are performed on the MPH and SPH in order to identify any inconsistencies and/or errors raised by the ground-segment processing chain.

Number of products with errors: 0

### 4.3 L1B Auxiliary Data File Usage Check

Each product is checked for missing Data Set Descriptors with respect to a pre-determined baseline and also to check the validity of Auxiliary Data Files is correct.

Number of products with errors: 0

### 4.4 L1B Auxiliary Correction Error Check

CryoSat L1B data includes a correction error flag for each measurement record. The bit value of this flag indicates any problems when set.

Number of products with errors: 0

### 4.5 L1B Measurement Confidence Data Check

CryoSat L1B data includes a measurement confidence flag for each measurement record. The bit value of this flag indicates any problems when set.

**Attitude Correction Missing:** This flag is currently set in error for GOPR products due to a configuration issue. This is being investigated and will be updated in the next SW update.

Number of products with errors: 0

### 4.6 L1B Waveform Group Data Check

CryoSat L1B data includes a waveform data flag for each measurement record. The bit value of this flag indicates any problems when set.

**Loss of Echo Flag:** This flag is currently set for products over land, but this is to be expected.

Number of products with errors: 21

Product	Test Failed	Description
CS_OFFL_SIR_GOPN1B_20180219T000424_20180219T000630_C001	Loss of Echo	The tracking echo is missing for one or more records
CS_OFFL_SIR_GOPN1B_20180219T013913_20180219T014416_C001	Loss of Echo	The tracking echo is missing for one or more records
CS_OFFL_SIR_GOPN1B_20180219T031217_20180219T031250_C001	Loss of Echo	The tracking echo is missing for one or more records
CS_OFFL_SIR_GOPN1B_20180219T031406_20180219T031426_C001	Loss of Echo	The tracking echo is missing for one or more records
CS_OFFL_SIR_GOPN1B_20180219T050135_20180219T050456_C001	Loss of Echo	The tracking echo is missing for one or more records
CS_OFFL_SIR_GOPN1B_20180219T081011_20180219T081258_C001	Loss of Echo	The tracking echo is missing for one or more records
CS_OFFL_SIR_GOPN1B_20180219T112857_20180219T113112_C001	Loss of Echo	The tracking echo is missing for one or more records
CS_OFFL_SIR_GOPN1B_20180219T123215_20180219T123455_C001	Loss of Echo	The tracking echo is missing for one or more records
CS_OFFL_SIR_GOPN1B_20180219T203911_20180219T204426_C001	Loss of Echo	The tracking echo is missing for one or more records
CS_OFFL_SIR_GOPN1B_20180219T213013_20180219T213415_C001	Loss of Echo	The tracking echo is missing for one or more records
CS_OFFL_SIR_GOPN1B_20180219T222322_20180219T222450_C001	Loss of Echo	The tracking echo is missing for one or more records
CS_OFFL_SIR_GOPN1B_20180219T234659_20180219T234739_C001	Loss of Echo	The tracking echo is missing for one or more records
CS_OFFL_SIR_GOPR1B_20180219T000908_20180219T001009_C001	Loss of Echo	The tracking echo is missing for one or more records
CS_OFFL_SIR_GOPR1B_20180219T031018_20180219T031216_C001	Loss of Echo	The tracking echo is missing for one or more records
CS_OFFL_SIR_GOPR1B_20180219T031426_20180219T031932_C001	Loss of Echo	The tracking echo is missing for one or more records
CS_OFFL_SIR_GOPR1B_20180219T044222_20180219T044319_C001	Loss of Echo	The tracking echo is missing for one or more records
CS_OFFL_SIR_GOPR1B_20180219T061850_20180219T062238_C001	Loss of Echo	The tracking echo is missing for one or more records
CS_OFFL_SIR_GOPR1B_20180219T100141_20180219T100450_C001	Loss of Echo	The tracking echo is missing for one or more records
CS_OFFL_SIR_GOPR1B_20180219T163320_20180219T163746_C001	Loss of Echo	The tracking echo is missing for one or more records
CS_OFFL_SIR_GOPR1B_20180219T182254_20180219T182614_C001	Loss of Echo	The tracking echo is missing for one or more records
CS_OFFL_SIR_GOPR1B_20180219T234739_20180219T234750_C001	Loss of Echo	The tracking echo is missing for one or more records

## 5. GOP Level 2 Data Quality Check

### 5.1 L2 Product Format Check

Each product, retrieved and unpacked from the science server, is checked to ensure it consists of both an XML header file (.HDR) and a binary product file (.DBL).

Number of products with errors: 0

### 5.2 L2 Product Header Analysis

For all products, a series of pre-defined checks are performed on the MPH and SPH in order to identify any inconsistencies and/or errors raised by the ground-segment processing chain.

Number of products with errors: 1

Product	Test Failed
CS_OFFL_SIR_GOPR_2_20180219T082217_20180219T082220_C001	Percentage of processing errors detected greater than minimum acceptable threshold.

### 5.3 L2 Auxiliary Data File Usage Check

Each product is checked for missing Data Set Descriptors with respect to a pre-determined baseline and also to check the validity of Auxiliary Data Files is correct.

Number of products with errors: 0

### 5.4 L2 Auxiliary Correction Error Check

For all products, the auxiliary corrections within the Geophysical Group are checked for the default error value (32767).

Number of products with errors: 0

### 5.5 L2 Measurement Confidence Data Check

CryoSat L2 data includes a measurement confidence flag for each 20-Hz measurement record. The bit value of this flag indicates any problems when set.

Number of products with errors: 0

### 5.6 L2 Range Measurement Check

CryoSat L2 data includes an Ocean and Ice Range Averaging Status flag for each measurement record. The bit value of this flag indicates any problems when set.

Currently, there are two common status flags raised in the Level 2 products which are expected due to surface type. All common flags are summarised in the list below, followed by a table highlighting any additional issues which may arise from this test.

**Ocean Range Averaging Status Flag:** This flag is currently set for products over land and sea ice, but this is to be expected.

**Ice Range Averaging Status Flag:** This flag is currently set for products over land, but this is to be expected.

**Number of products with errors:** 71

Product	Test Failed	Description
CS_OFFL_SIR_GOPM_2_20180219T001056_20180219T002217_C001	Ocean Range Averaging Status	The Ocean Range Averaging Status Flag has been set for one or more records.
CS_OFFL_SIR_GOPM_2_20180219T002727_20180219T004219_C001	Ocean Range Averaging Status	The Ocean Range Averaging Status Flag has been set for one or more records.
CS_OFFL_SIR_GOPM_2_20180219T004452_20180219T005312_C001	Ice Range Averaging Status	The Ice Range Averaging Status Flag has been set for one or more records.
CS_OFFL_SIR_GOPM_2_20180219T005516_20180219T011224_C001	Ocean Range Averaging Status	The Ocean Range Averaging Status Flag has been set for one or more records.
CS_OFFL_SIR_GOPM_2_20180219T015414_20180219T022124_C001	Ocean Range Averaging Status	The Ocean Range Averaging Status Flag has been set for one or more records.
CS_OFFL_SIR_GOPM_2_20180219T022633_20180219T023134_C001	Ice Range Averaging Status	The Ice Range Averaging Status Flag has been set for one or more records.
CS_OFFL_SIR_GOPM_2_20180219T023411_20180219T030000_C001	Ocean Range Averaging Status	The Ocean Range Averaging Status Flag has been set for one or more records.
CS_OFFL_SIR_GOPM_2_20180219T033304_20180219T034258_C001	Ocean Range Averaging Status	The Ocean Range Averaging Status Flag has been set for one or more records.
CS_OFFL_SIR_GOPM_2_20180219T034835_20180219T040022_C001	Ocean Range Averaging Status	The Ocean Range Averaging Status Flag has been set for one or more records.
CS_OFFL_SIR_GOPM_2_20180219T040555_20180219T041155_C001	Ice Range Averaging Status	The Ice Range Averaging Status Flag has been set for one or more records.
CS_OFFL_SIR_GOPM_2_20180219T041326_20180219T043548_C001	Ocean Range Averaging Status	The Ocean Range Averaging Status Flag has been set for one or more records.
CS_OFFL_SIR_GOPM_2_20180219T044948_20180219T045130_C001	Ocean Range Averaging Status	The Ocean Range Averaging Status Flag has been set for one or more records.
CS_OFFL_SIR_GOPM_2_20180219T050456_20180219T053910_C001	Ocean Range Averaging Status	The Ocean Range Averaging Status Flag has been set for one or more records.
CS_OFFL_SIR_GOPM_2_20180219T054503_20180219T055026_C001	Ice Range Averaging Status	The Ice Range Averaging Status Flag has been set for one or more records.
CS_OFFL_SIR_GOPM_2_20180219T055201_20180219T055820_C001	Ocean Range Averaging Status	The Ocean Range Averaging Status Flag has been set for one or more records.
CS_OFFL_SIR_GOPM_2_20180219T062834_20180219T063109_C001	Ocean Range Averaging Status	The Ocean Range Averaging Status Flag has been set for one or more records.
CS_OFFL_SIR_GOPM_2_20180219T064439_20180219T065308_C001	Ocean Range Averaging Status	The Ocean Range Averaging Status Flag has been set for one or more records.
CS_OFFL_SIR_GOPM_2_20180219T065553_20180219T071841_C001	Ocean Range Averaging Status	The Ocean Range Averaging Status Flag has been set for one or more records.
CS_OFFL_SIR_GOPM_2_20180219T072359_20180219T072506_C001	Ice Range Averaging Status	The Ice Range Averaging Status Flag has been set for one or more records.
CS_OFFL_SIR_GOPM_2_20180219T072511_20180219T072918_C001	Ice Range Averaging Status	The Ice Range Averaging Status Flag has been set for one or more records.
CS_OFFL_SIR_GOPM_2_20180219T073043_20180219T074423_C001	Ocean Range Averaging Status	The Ocean Range Averaging Status Flag has been set for one or more records.
CS_OFFL_SIR_GOPM_2_20180219T074611_20180219T075053_C001	Ocean Range Averaging Status	The Ocean Range Averaging Status Flag has been set for one or more records.
CS_OFFL_SIR_GOPM_2_20180219T082306_20180219T085700_C001	Ocean Range Averaging Status	The Ocean Range Averaging Status Flag has been set for one or more records.
CS_OFFL_SIR_GOPM_2_20180219T085908_20180219T090404_C001	Ice Range Averaging Status	The Ice Range Averaging Status Flag has been set for one or more records.
CS_OFFL_SIR_GOPM_2_20180219T090424_20180219T090747_C001	Ice Range Averaging Status	The Ice Range Averaging Status Flag has been set for one or more records.
CS_OFFL_SIR_GOPM_2_20180219T091007_20180219T091215_C001	Ocean Range Averaging Status	The Ocean Range Averaging Status Flag has been set for one or more records.
CS_OFFL_SIR_GOPM_2_20180219T091504_20180219T094628_C001	Ocean Range Averaging Status	The Ocean Range Averaging Status Flag has been set for one or more records.
CS_OFFL_SIR_GOPM_2_20180219T100637_20180219T101347_C001	Ocean Range Averaging Status	The Ocean Range Averaging Status Flag has been set for one or more records.
CS_OFFL_SIR_GOPM_2_20180219T101828_20180219T101924_C001	Ocean Range Averaging Status	The Ocean Range Averaging Status Flag has been set for one or more records.
CS_OFFL_SIR_GOPM_2_20180219T101940_20180219T103612_C001	Ocean Range Averaging Status	The Ocean Range Averaging Status Flag has been set for one or more records.
CS_OFFL_SIR_GOPM_2_20180219T103750_20180219T104302_C001	Ice Range Averaging Status	The Ice Range Averaging Status Flag has been set for one or more records.
CS_OFFL_SIR_GOPM_2_20180219T104321_20180219T104333_C001	Ice Range Averaging Status	The Ice Range Averaging Status Flag has been set for one or more records.
CS_OFFL_SIR_GOPM_2_20180219T104338_20180219T104511_C001	Ice Range Averaging Status	The Ice Range Averaging Status Flag has been set for one or more records.
CS_OFFL_SIR_GOPM_2_20180219T105301_20180219T110643_C001	Ocean Range Averaging Status	The Ocean Range Averaging Status Flag has been set for one or more records.
CS_OFFL_SIR_GOPM_2_20180219T110857_20180219T112021_C001	Ocean Range Averaging Status	The Ocean Range Averaging Status Flag has been set for one or more records.
CS_OFFL_SIR_GOPM_2_20180219T114829_20180219T115847_C001	Ocean Range Averaging Status	The Ocean Range Averaging Status Flag has been set for one or more records.
CS_OFFL_SIR_GOPM_2_20180219T120027_20180219T121514_C001	Ocean Range Averaging Status	The Ocean Range Averaging Status Flag has been set for one or more records.
CS_OFFL_SIR_GOPM_2_20180219T123455_20180219T124420_C001	Ocean Range Averaging Status	The Ocean Range Averaging Status Flag has been set for one or more records.
CS_OFFL_SIR_GOPM_2_20180219T124739_20180219T125235_C001	Ocean Range Averaging Status	The Ocean Range Averaging Status Flag has been set for one or more records.
CS_OFFL_SIR_GOPM_2_20180219T133126_20180219T135430_C001	Ocean Range Averaging Status	The Ocean Range Averaging Status Flag has been set for one or more records.
CS_OFFL_SIR_GOPM_2_20180219T135746_20180219T140129_C001	Ice Range Averaging Status	The Ice Range Averaging Status Flag has been set for one or more records.
CS_OFFL_SIR_GOPM_2_20180219T140735_20180219T143444_C001	Ocean Range Averaging Status	The Ocean Range Averaging Status Flag has been set for one or more records.
CS_OFFL_SIR_GOPM_2_20180219T150807_20180219T153352_C001	Ocean Range Averaging Status	The Ocean Range Averaging Status Flag has been set for one or more records.
CS_OFFL_SIR_GOPM_2_20180219T153528_20180219T154043_C001	Ice Range Averaging Status	The Ice Range Averaging Status Flag has been set for one or more records.
CS_OFFL_SIR_GOPM_2_20180219T154050_20180219T154416_C001	Ice Range Averaging Status	The Ice Range Averaging Status Flag has been set for one or more records.
CS_OFFL_SIR_GOPM_2_20180219T154705_20180219T155845_C001	Ocean Range Averaging Status	The Ocean Range Averaging Status Flag has been set for one or more records.
CS_OFFL_SIR_GOPM_2_20180219T160423_20180219T162101_C001	Ocean Range Averaging Status	The Ocean Range Averaging Status Flag has been set for one or more records.

CS_OFFL_SIR_GOPM_2_20180219T164458_20180219T170238_C001	Ocean Range Averaging Status	The Ocean Range Averaging Status Flag has been set for one or more records.
CS_OFFL_SIR_GOPM_2_20180219T170719_20180219T171346_C001	Ocean Range Averaging Status	The Ocean Range Averaging Status Flag has been set for one or more records.
CS_OFFL_SIR_GOPM_2_20180219T171528_20180219T172117_C001	Ice Range Averaging Status	The Ice Range Averaging Status Flag has been set for one or more records.
CS_OFFL_SIR_GOPM_2_20180219T172628_20180219T175021_C001	Ocean Range Averaging Status	The Ocean Range Averaging Status Flag has been set for one or more records.
CS_OFFL_SIR_GOPM_2_20180219T175024_20180219T180016_C001	Ocean Range Averaging Status	The Ocean Range Averaging Status Flag has been set for one or more records.
CS_OFFL_SIR_GOPM_2_20180219T181414_20180219T181459_C001	Ocean Range Averaging Status	The Ocean Range Averaging Status Flag has been set for one or more records.
CS_OFFL_SIR_GOPM_2_20180219T183616_20180219T185331_C001	Ocean Range Averaging Status	The Ocean Range Averaging Status Flag has been set for one or more records.
CS_OFFL_SIR_GOPM_2_20180219T185457_20180219T190009_C001	Ice Range Averaging Status	The Ice Range Averaging Status Flag has been set for one or more records.
CS_OFFL_SIR_GOPM_2_20180219T190529_20180219T192823_C001	Ocean Range Averaging Status	The Ocean Range Averaging Status Flag has been set for one or more records.
CS_OFFL_SIR_GOPM_2_20180219T193108_20180219T194037_C001	Ocean Range Averaging Status	The Ocean Range Averaging Status Flag has been set for one or more records.
CS_OFFL_SIR_GOPM_2_20180219T201105_20180219T203235_C001	Ocean Range Averaging Status	The Ocean Range Averaging Status Flag has been set for one or more records.
CS_OFFL_SIR_GOPM_2_20180219T204527_20180219T211643_C001	Ocean Range Averaging Status	The Ocean Range Averaging Status Flag has been set for one or more records.
CS_OFFL_SIR_GOPM_2_20180219T213501_20180219T215410_C001	Ocean Range Averaging Status	The Ocean Range Averaging Status Flag has been set for one or more records.
CS_OFFL_SIR_GOPM_2_20180219T215425_20180219T220709_C001	Ocean Range Averaging Status	The Ocean Range Averaging Status Flag has been set for one or more records.
CS_OFFL_SIR_GOPM_2_20180219T222003_20180219T222321_C001	Ice Range Averaging Status	The Ice Range Averaging Status Flag has been set for one or more records.
CS_OFFL_SIR_GOPM_2_20180219T222450_20180219T224043_C001	Ocean Range Averaging Status	The Ocean Range Averaging Status Flag has been set for one or more records.
CS_OFFL_SIR_GOPM_2_20180219T224246_20180219T225237_C001	Ocean Range Averaging Status	The Ocean Range Averaging Status Flag has been set for one or more records.
CS_OFFL_SIR_GOPM_2_20180219T231503_20180219T231651_C001	Ocean Range Averaging Status	The Ocean Range Averaging Status Flag has been set for one or more records.
CS_OFFL_SIR_GOPM_2_20180219T231936_20180219T233126_C001	Ocean Range Averaging Status	The Ocean Range Averaging Status Flag has been set for one or more records.
CS_OFFL_SIR_GOPN_2_20180219T004257_20180219T004452_C001	Ice Range Averaging Status	The Ice Range Averaging Status Flag has been set for one or more records.
CS_OFFL_SIR_GOPN_2_20180219T112857_20180219T113112_C001	Ocean Range Averaging Status	The Ocean Range Averaging Status Flag has been set for one or more records.
CS_OFFL_SIR_GOPN_2_20180219T125236_20180219T125358_C001	Ocean Range Averaging Status	The Ocean Range Averaging Status Flag has been set for one or more records.
CS_OFFL_SIR_GOPR_2_20180219T190311_20180219T190529_C001	Ocean Range Averaging Status	The Ocean Range Averaging Status Flag has been set for one or more records.
CS_OFFL_SIR_GOPR_2_20180219T195247_20180219T195405_C001	Ocean Range Averaging Status	The Ocean Range Averaging Status Flag has been set for one or more records.

## 5.7 L2 SWH and Backscatter Measurement Check

CryoSat L2 data includes a SWH Averaging Status flag and an Ocean and Ice Backscatter Averaging Status flag for each measurement record. The bit value of this flag indicates any problems when set.

Currently, there are three common status flags raised in the Level 2 products which are expected due to surface type. All common flags are summarised in the list below, followed by a table highlighting any additional issues which may arise from this test.

**SWH Averaging Status Flag:** This flag is currently set for products over land and sea ice, but this is to be expected.

**Ocean Backscatter Averaging Status Flag:** This flag is currently set for products over land and sea ice, but this is to be expected.

**Ice Backscatter Averaging Status Flag:** This flag is currently set for products over land, but this is to be expected.

**Number of products with errors:** 74

Product	Test Failed	Description
CS_OFFL_SIR_GOPM_2_20180219T001056_20180219T002217_C001	SWH Averaging Status, Ocean Backscatter Averaging Status	The SWH and Ocean Averaging Status Flags have been set for one or more records.
CS_OFFL_SIR_GOPM_2_20180219T002727_20180219T004219_C001	SWH Averaging Status, Ocean Backscatter Averaging Status	The SWH and Ocean Averaging Status Flags have been set for one or more records.
CS_OFFL_SIR_GOPM_2_20180219T004452_20180219T005312_C001	Ice Backscatter Averaging Status	The Ice Backscatter Averaging Status Flag has been set for one or more records.
CS_OFFL_SIR_GOPM_2_20180219T005516_20180219T011224_C001	SWH Averaging Status, Ocean Backscatter Averaging Status	The SWH and Ocean Averaging Status Flags have been set for one or more records.
CS_OFFL_SIR_GOPM_2_20180219T015414_20180219T022124_C001	SWH Averaging Status, Ocean Backscatter Averaging Status	The SWH and Ocean Averaging Status Flags have been set for one or more records.
CS_OFFL_SIR_GOPM_2_20180219T022633_20180219T023134_C001	Ice Backscatter Averaging Status	The Ice Backscatter Averaging Status Flag has been set for one or more records.
CS_OFFL_SIR_GOPM_2_20180219T023411_20180219T030000_C001	SWH Averaging Status, Ocean Backscatter Averaging Status	The SWH and Ocean Averaging Status Flags have been set for one or more records.
CS_OFFL_SIR_GOPM_2_20180219T033304_20180219T034258_C001	SWH Averaging Status, Ocean Backscatter Averaging Status	The SWH and Ocean Averaging Status Flags have been set for one or more records.
CS_OFFL_SIR_GOPM_2_20180219T034835_20180219T040022_C001	SWH Averaging Status, Ocean Backscatter Averaging Status	The SWH and Ocean Averaging Status Flags have been set for one or more records.
CS_OFFL_SIR_GOPM_2_20180219T040555_20180219T041155_C001	Ice Backscatter Averaging Status	The Ice Backscatter Averaging Status Flag has been set for one or more records.
CS_OFFL_SIR_GOPM_2_20180219T041326_20180219T043548_C001	SWH Averaging Status, Ocean Backscatter Averaging Status	The SWH and Ocean Averaging Status Flags have been set for one or more records.
CS_OFFL_SIR_GOPM_2_20180219T044948_20180219T045130_C001	SWH Averaging Status, Ocean Backscatter Averaging Status	The SWH and Ocean Averaging Status Flags have been set for one or more records.
CS_OFFL_SIR_GOPM_2_20180219T050456_20180219T053910_C001	SWH Averaging Status, Ocean Backscatter Averaging Status	The SWH and Ocean Averaging Status Flags have been set for one or more records.
CS_OFFL_SIR_GOPM_2_20180219T054503_20180219T055026_C001	Ice Backscatter Averaging Status	The Ice Backscatter Averaging Status Flag has been set for one or more records.
CS_OFFL_SIR_GOPM_2_20180219T055201_20180219T055820_C001	SWH Averaging Status, Ocean Backscatter Averaging Status	The SWH and Ocean Averaging Status Flags have been set for one or more records.
CS_OFFL_SIR_GOPM_2_20180219T062834_20180219T063109_C001	SWH Averaging Status, Ocean Backscatter Averaging Status	The SWH and Ocean Averaging Status Flags have been set for one or more records.
CS_OFFL_SIR_GOPM_2_20180219T064439_20180219T065308_C001	SWH Averaging Status, Ocean Backscatter Averaging Status	The SWH and Ocean Averaging Status Flags have been set for one or more records.
CS_OFFL_SIR_GOPM_2_20180219T065553_20180219T071841_C001	SWH Averaging Status, Ocean Backscatter Averaging Status	The SWH and Ocean Averaging Status Flags have been set for one or more records.
CS_OFFL_SIR_GOPM_2_20180219T072359_20180219T072506_C001	Ice Backscatter Averaging Status	The Ice Backscatter Averaging Status Flag has been set for one or more records.





CS_OFFL_SIR_GOPN_2_20180219T112857_20180219T113112_C001	SWH Averaging Status, Ocean Backscatter Averaging Status	The SWH and Ocean Averaging Status Flags have been set for one or more records.
CS_OFFL_SIR_GOPN_2_20180219T125236_20180219T125358_C001	SWH Averaging Status, Ocean Backscatter Averaging Status	The SWH and Ocean Averaging Status Flags have been set for one or more records.
CS_OFFL_SIR_GOPR_2_20180219T190311_20180219T190529_C001	SWH Averaging Status, Ocean Backscatter Averaging Status	The SWH and Ocean Averaging Status Flags have been set for one or more records.
CS_OFFL_SIR_GOPR_2_20180219T195247_20180219T195405_C001	SWH Averaging Status, Ocean Backscatter Averaging Status	The SWH and Ocean Averaging Status Flags have been set for one or more records.

## 5.8 L2 Ocean Retracking Quality Check

CryoSat L2 data includes an ocean retracking quality flag for each 20-Hz measurement record. The bit value of this flag indicates any problems when set.

**Ocean Retracking Quality Flag:** This flag is currently set for products over land and sea ice, but this is to be expected. The number of products with this error flag set is given below.

**Number of products with errors:** 52

## 6. GOP L2 Pole-to-Pole Data Quality Check

### 6.1 P2P Product Format Check

Each product, retrieved and unpacked from the science server, is checked to ensure it consists of both an XML header file (.HDR) and a NetCDF product file (.nc).

**Number of products with errors:** 0

### 6.2 P2P Product Header Analysis

For all products, a series of pre-defined checks are performed on the MPH and SPH in order to identify any inconsistencies and/or errors raised by the ground-segment processing chain.

**Number of products with errors:** 0

### 6.3 P2P Auxiliary Data File Usage Check

Each product is checked for missing Data Set Descriptors with respect to a pre-determined baseline and also to check the validity of Auxiliary Data Files is correct.

**Number of products with errors:** 0

### 6.4 P2P Auxiliary Correction Error Check

For all products, the auxiliary corrections within the Geophysical Group are checked for the default error value (32767).

**Number of products with errors:** 0

### 6.5 P2P Measurement Confidence Data Check

CryoSat P2P data includes a measurement confidence flag for each 20-Hz measurement record. The bit value of this flag indicates any problems when set.

**Number of products with errors:** 0

### 6.6 P2P Range Measurement Check

CryoSat P2P data includes an Ocean and Ice Range Averaging Status flag for each measurement record. The bit value of this flag indicates any problems when set.

**Currently, there are two common status flags raised in the P2P products which are expected due to surface type. All common flags are summarised in the list below, followed by a table highlighting any additional issues which may arise from this test.**

**Ocean Range Averaging Status Flag:** This flag is currently set for products over land and sea ice, but this is to be expected.

**Ice Range Averaging Status Flag:** This flag is currently set for products over land, but this is to be expected.

**Number of products with errors:** 29

Product	Test Failed	Description
CS_OFFL_SIR_GOP_2_20180218T235823_20180219T004757_C002	Ocean Range Averaging Status, Ice Range Averaging Status	The Ocean and Ice Range Averaging Status Flags have been set for one or more records.
CS_OFFL_SIR_GOP_2_20180219T004757_20180219T013736_C001	Ocean Range Averaging Status	The Ocean Range Averaging Status Flag has been set for one or more records.
CS_OFFL_SIR_GOP_2_20180219T013736_20180219T022711_C001	Ocean Range Averaging Status	The Ocean Range Averaging Status Flag has been set for one or more records.
CS_OFFL_SIR_GOP_2_20180219T022711_20180219T031650_C001	Ocean Range Averaging Status, Ice Range Averaging Status	The Ocean and Ice Range Averaging Status Flags have been set for one or more records.
CS_OFFL_SIR_GOP_2_20180219T031650_20180219T040625_C001	Ocean Range Averaging Status	The Ocean Range Averaging Status Flag has been set for one or more records.
CS_OFFL_SIR_GOP_2_20180219T040625_20180219T045604_C001	Ocean Range Averaging Status, Ice Range Averaging Status	The Ocean and Ice Range Averaging Status Flags have been set for one or more records.
CS_OFFL_SIR_GOP_2_20180219T045604_20180219T054538_C001	Ocean Range Averaging Status, Ice Range Averaging Status	The Ocean and Ice Range Averaging Status Flags have been set for one or more records.
CS_OFFL_SIR_GOP_2_20180219T054538_20180219T063517_C001	Ocean Range Averaging Status, Ice Range Averaging Status	The Ocean and Ice Range Averaging Status Flags have been set for one or more records.
CS_OFFL_SIR_GOP_2_20180219T063517_20180219T072452_C001	Ocean Range Averaging Status	The Ocean Range Averaging Status Flag has been set for one or more records.
CS_OFFL_SIR_GOP_2_20180219T072452_20180219T081431_C001	Ocean Range Averaging Status	The Ocean Range Averaging Status Flag has been set for one or more records.
CS_OFFL_SIR_GOP_2_20180219T081431_20180219T090405_C001	Ocean Range Averaging Status, Ice Range Averaging Status	The Ocean and Ice Range Averaging Status Flags have been set for one or more records.
CS_OFFL_SIR_GOP_2_20180219T090405_20180219T095344_C001	Ocean Range Averaging Status, Ice Range Averaging Status	The Ocean and Ice Range Averaging Status Flags have been set for one or more records.
CS_OFFL_SIR_GOP_2_20180219T095344_20180219T104319_C001	Ocean Range Averaging Status, Ice Range Averaging Status	The Ocean and Ice Range Averaging Status Flags have been set for one or more records.
CS_OFFL_SIR_GOP_2_20180219T104319_20180219T113258_C001	Ocean Range Averaging Status	The Ocean Range Averaging Status Flag has been set for one or more records.
CS_OFFL_SIR_GOP_2_20180219T113258_20180219T122232_C001	Ocean Range Averaging Status, Ice Range Averaging Status	The Ocean and Ice Range Averaging Status Flags have been set for one or more records.
CS_OFFL_SIR_GOP_2_20180219T122232_20180219T131211_C001	Ocean Range Averaging Status, Ice Range Averaging Status	The Ocean and Ice Range Averaging Status Flags have been set for one or more records.
CS_OFFL_SIR_GOP_2_20180219T131211_20180219T140146_C001	Ocean Range Averaging Status, Ice Range Averaging Status	The Ocean and Ice Range Averaging Status Flags have been set for one or more records.
CS_OFFL_SIR_GOP_2_20180219T140146_20180219T145125_C001	Ocean Range Averaging Status	The Ocean Range Averaging Status Flag has been set for one or more records.
CS_OFFL_SIR_GOP_2_20180219T145125_20180219T154100_C001	Ocean Range Averaging Status, Ice Range Averaging Status	The Ocean and Ice Range Averaging Status Flags have been set for one or more records.
CS_OFFL_SIR_GOP_2_20180219T154100_20180219T163039_C001	Ocean Range Averaging Status, Ice Range Averaging Status	The Ocean and Ice Range Averaging Status Flags have been set for one or more records.
CS_OFFL_SIR_GOP_2_20180219T163039_20180219T172013_C001	Ocean Range Averaging Status, Ice Range Averaging Status	The Ocean and Ice Range Averaging Status Flags have been set for one or more records.

CS_OFFL_SIR_GOP_2__20180219T172013_20180219T180952_C001	Ocean Range Averaging Status	The Ocean Range Averaging Status Flag has been set for one or more records.
CS_OFFL_SIR_GOP_2__20180219T180952_20180219T185927_C001	Ocean Range Averaging Status, Ice Range Averaging Status	The Ocean and Ice Range Averaging Status Flags have been set for one or more records.
CS_OFFL_SIR_GOP_2__20180219T185927_20180219T194906_C001	Ocean Range Averaging Status, Ice Range Averaging Status	The Ocean and Ice Range Averaging Status Flags have been set for one or more records.
CS_OFFL_SIR_GOP_2__20180219T194906_20180219T203840_C001	Ocean Range Averaging Status	The Ocean Range Averaging Status Flag has been set for one or more records.
CS_OFFL_SIR_GOP_2__20180219T203840_20180219T212819_C001	Ocean Range Averaging Status	The Ocean Range Averaging Status Flag has been set for one or more records.
CS_OFFL_SIR_GOP_2__20180219T212819_20180219T221754_C001	Ocean Range Averaging Status	The Ocean Range Averaging Status Flag has been set for one or more records.
CS_OFFL_SIR_GOP_2__20180219T221754_20180219T230733_C001	Ocean Range Averaging Status, Ice Range Averaging Status	The Ocean and Ice Range Averaging Status Flags have been set for one or more records.
CS_OFFL_SIR_GOP_2__20180219T230733_20180219T235707_C002	Ocean Range Averaging Status, Ice Range Averaging Status	The Ocean and Ice Range Averaging Status Flags have been set for one or more records.

## 6.7 P2P SWH and Backscatter Measurement Check

CryoSat P2P data includes a SWH Averaging Status flag and an Ocean and Ice Backscatter Averaging Status flag for each measurement record. The bit value of this flag indicates any problems when set.

**Currently, there are three common status flags raised in the P2P products which are expected due to surface type. All common flags are summarised in the list below, followed by a table highlighting any additional issues which may arise from this test.**

**SWH Averaging Status Flag:** This flag is currently set for products over land and sea ice, but this is to be expected.

**Ocean Backscatter Averaging Status Flag:** This flag is currently set for products over land and sea ice, but this is to be expected.

**Ice Backscatter Averaging Status Flag:** This flag is currently set for products over land, but this is to be expected.

**Number of products with errors:** 30

Product	Test Failed	Description
CS_OFFL_SIR_GOP_2__20180218T235823_20180219T004757_C002	SWH Averaging Status, Ocean Backscatter Averaging Status, Ice Backscatter Averaging Status	The SWH, Ocean and Ice Averaging Status Flags have been set for one or more records.
CS_OFFL_SIR_GOP_2__20180219T004757_20180219T013736_C001	SWH Averaging Status, Ocean Backscatter Averaging Status, Ice Backscatter Averaging Status	The SWH, Ocean and Ice Averaging Status Flags have been set for one or more records.
CS_OFFL_SIR_GOP_2__20180219T013736_20180219T022711_C001	SWH Averaging Status, Ocean Backscatter Averaging Status, Ice Backscatter Averaging Status	The SWH, Ocean and Ice Averaging Status Flags have been set for one or more records.
CS_OFFL_SIR_GOP_2__20180219T022711_20180219T031650_C001	SWH Averaging Status, Ocean Backscatter Averaging Status, Ice Backscatter Averaging Status	The SWH, Ocean and Ice Averaging Status Flags have been set for one or more records.
CS_OFFL_SIR_GOP_2__20180219T031650_20180219T040625_C001	SWH Averaging Status, Ocean Backscatter Averaging Status	The SWH and Ocean Averaging Status Flags have been set for one or more records.
CS_OFFL_SIR_GOP_2__20180219T040625_20180219T045604_C001	SWH Averaging Status, Ocean Backscatter Averaging Status, Ice Backscatter Averaging Status	The SWH, Ocean and Ice Averaging Status Flags have been set for one or more records.
CS_OFFL_SIR_GOP_2__20180219T045604_20180219T054538_C001	SWH Averaging Status, Ocean Backscatter Averaging Status, Ice Backscatter Averaging Status	The SWH, Ocean and Ice Averaging Status Flags have been set for one or more records.
CS_OFFL_SIR_GOP_2__20180219T054538_20180219T063517_C001	SWH Averaging Status, Ocean Backscatter Averaging Status, Ice Backscatter Averaging Status	The SWH, Ocean and Ice Averaging Status Flags have been set for one or more records.
CS_OFFL_SIR_GOP_2__20180219T063517_20180219T072452_C001	SWH Averaging Status, Ocean Backscatter Averaging Status	The SWH and Ocean Averaging Status Flags have been set for one or more records.
CS_OFFL_SIR_GOP_2__20180219T072452_20180219T081431_C001	SWH Averaging Status, Ocean Backscatter Averaging Status, Ice Backscatter Averaging Status	The SWH, Ocean and Ice Averaging Status Flags have been set for one or more records.
CS_OFFL_SIR_GOP_2__20180219T081431_20180219T090405_C001	SWH Averaging Status, Ocean Backscatter Averaging Status, Ice Backscatter Averaging Status	The SWH, Ocean and Ice Averaging Status Flags have been set for one or more records.
CS_OFFL_SIR_GOP_2__20180219T090405_20180219T095344_C001	SWH Averaging Status, Ocean Backscatter Averaging Status, Ice Backscatter Averaging Status	The SWH, Ocean and Ice Averaging Status Flags have been set for one or more records.
CS_OFFL_SIR_GOP_2__20180219T095344_20180219T104319_C001	SWH Averaging Status, Ocean Backscatter Averaging Status, Ice Backscatter Averaging Status	The SWH, Ocean and Ice Averaging Status Flags have been set for one or more records.
CS_OFFL_SIR_GOP_2__20180219T104319_20180219T113258_C001	SWH Averaging Status, Ocean Backscatter Averaging Status, Ice Backscatter Averaging Status	The SWH, Ocean and Ice Averaging Status Flags have been set for one or more records.
CS_OFFL_SIR_GOP_2__20180219T113258_20180219T122232_C001	SWH Averaging Status, Ocean Backscatter Averaging Status, Ice Backscatter Averaging Status	The SWH, Ocean and Ice Averaging Status Flags have been set for one or more records.
CS_OFFL_SIR_GOP_2__20180219T122232_20180219T131211_C001	SWH Averaging Status, Ocean Backscatter Averaging Status, Ice Backscatter Averaging Status	The SWH, Ocean and Ice Averaging Status Flags have been set for one or more records.
CS_OFFL_SIR_GOP_2__20180219T131211_20180219T140146_C001	SWH Averaging Status, Ocean Backscatter Averaging Status, Ice Backscatter Averaging Status	The SWH, Ocean and Ice Averaging Status Flags have been set for one or more records.
CS_OFFL_SIR_GOP_2__20180219T140146_20180219T145125_C001	SWH Averaging Status, Ocean Backscatter Averaging Status, Ice Backscatter Averaging Status	The SWH, Ocean and Ice Averaging Status Flags have been set for one or more records.
CS_OFFL_SIR_GOP_2__20180219T145125_20180219T154100_C001	SWH Averaging Status, Ocean Backscatter Averaging Status, Ice Backscatter Averaging Status	The SWH, Ocean and Ice Averaging Status Flags have been set for one or more records.
CS_OFFL_SIR_GOP_2__20180219T154100_20180219T163039_C001	SWH Averaging Status, Ocean Backscatter Averaging Status, Ice Backscatter Averaging Status	The SWH, Ocean and Ice Averaging Status Flags have been set for one or more records.
CS_OFFL_SIR_GOP_2__20180219T163039_20180219T172013_C001	SWH Averaging Status, Ocean Backscatter Averaging Status, Ice Backscatter Averaging Status	The SWH, Ocean and Ice Averaging Status Flags have been set for one or more records.
CS_OFFL_SIR_GOP_2__20180219T172013_20180219T180952_C001	SWH Averaging Status, Ocean Backscatter Averaging Status, Ice Backscatter Averaging Status	The SWH, Ocean and Ice Averaging Status Flags have been set for one or more records.
CS_OFFL_SIR_GOP_2__20180219T180952_20180219T185927_C001	SWH Averaging Status, Ocean Backscatter Averaging Status, Ice Backscatter Averaging Status	The SWH, Ocean and Ice Averaging Status Flags have been set for one or more records.
CS_OFFL_SIR_GOP_2__20180219T185927_20180219T194906_C001	SWH Averaging Status, Ocean Backscatter Averaging Status, Ice Backscatter Averaging Status	The SWH, Ocean and Ice Averaging Status Flags have been set for one or more records.

CS_OFFL_SIR_GOP_2__20180219T194906_20180219T203840_C001	SWH Averaging Status, Ocean Backscatter Averaging Status	The SWH and Ocean Averaging Status Flags have been set for one or more records.
CS_OFFL_SIR_GOP_2__20180219T203840_20180219T212819_C001	SWH Averaging Status, Ocean Backscatter Averaging Status	The SWH and Ocean Averaging Status Flags have been set for one or more records.
CS_OFFL_SIR_GOP_2__20180219T212819_20180219T221754_C001	SWH Averaging Status, Ocean Backscatter Averaging Status	The SWH and Ocean Averaging Status Flags have been set for one or more records.
CS_OFFL_SIR_GOP_2__20180219T221754_20180219T230733_C001	SWH Averaging Status, Ocean Backscatter Averaging Status, Ice Backscatter Averaging Status	The SWH, Ocean and Ice Averaging Status Flags have been set for one or more records.
CS_OFFL_SIR_GOP_2__20180219T230733_20180219T235707_C002	SWH Averaging Status, Ocean Backscatter Averaging Status, Ice Backscatter Averaging Status	The SWH, Ocean and Ice Averaging Status Flags have been set for one or more records.
CS_OFFL_SIR_GOP_2__20180219T235707_20180220T004646_C001	Ice Backscatter Averaging Status	The Ice Backscatter Averaging Status Flag has been set for one or more records.

## 6.8 P2P Ocean Retracking Quality Check

Cryosat P2P data includes an ocean retracking quality flag (field 19) for each 20-Hz measurement record. The bit value of this flag indicates any problems when set.

**Ocean Retracking Quality Flag:** This flag is currently set for products over land and sea ice, but this is to be expected. The number of products with this error flag set is given below.

**Number of products with errors:** 27

Product	Test Failed	Description
CS_OFFL_SIR_GOP_2__20180218T235823_20180219T004757_C002	Ocean Retracking Quality Flag	The Ocean Retracking Quality Flag has been set for one or more records.
CS_OFFL_SIR_GOP_2__20180219T004757_20180219T013736_C001	Ocean Retracking Quality Flag	The Ocean Retracking Quality Flag has been set for one or more records.
CS_OFFL_SIR_GOP_2__20180219T013736_20180219T022711_C001	Ocean Retracking Quality Flag	The Ocean Retracking Quality Flag has been set for one or more records.
CS_OFFL_SIR_GOP_2__20180219T022711_20180219T031650_C001	Ocean Retracking Quality Flag	The Ocean Retracking Quality Flag has been set for one or more records.
CS_OFFL_SIR_GOP_2__20180219T031650_20180219T040625_C001	Ocean Retracking Quality Flag	The Ocean Retracking Quality Flag has been set for one or more records.
CS_OFFL_SIR_GOP_2__20180219T040625_20180219T045604_C001	Ocean Retracking Quality Flag	The Ocean Retracking Quality Flag has been set for one or more records.
CS_OFFL_SIR_GOP_2__20180219T045604_20180219T054538_C001	Ocean Retracking Quality Flag	The Ocean Retracking Quality Flag has been set for one or more records.
CS_OFFL_SIR_GOP_2__20180219T054538_20180219T063517_C001	Ocean Retracking Quality Flag	The Ocean Retracking Quality Flag has been set for one or more records.
CS_OFFL_SIR_GOP_2__20180219T063517_20180219T072452_C001	Ocean Retracking Quality Flag	The Ocean Retracking Quality Flag has been set for one or more records.
CS_OFFL_SIR_GOP_2__20180219T072452_20180219T081431_C001	Ocean Retracking Quality Flag	The Ocean Retracking Quality Flag has been set for one or more records.
CS_OFFL_SIR_GOP_2__20180219T081431_20180219T090405_C001	Ocean Retracking Quality Flag	The Ocean Retracking Quality Flag has been set for one or more records.
CS_OFFL_SIR_GOP_2__20180219T090405_20180219T095344_C001	Ocean Retracking Quality Flag	The Ocean Retracking Quality Flag has been set for one or more records.
CS_OFFL_SIR_GOP_2__20180219T095344_20180219T104319_C001	Ocean Retracking Quality Flag	The Ocean Retracking Quality Flag has been set for one or more records.
CS_OFFL_SIR_GOP_2__20180219T104319_20180219T113258_C001	Ocean Retracking Quality Flag	The Ocean Retracking Quality Flag has been set for one or more records.
CS_OFFL_SIR_GOP_2__20180219T113258_20180219T122232_C001	Ocean Retracking Quality Flag	The Ocean Retracking Quality Flag has been set for one or more records.
CS_OFFL_SIR_GOP_2__20180219T122232_20180219T131211_C001	Ocean Retracking Quality Flag	The Ocean Retracking Quality Flag has been set for one or more records.
CS_OFFL_SIR_GOP_2__20180219T140146_20180219T145125_C001	Ocean Retracking Quality Flag	The Ocean Retracking Quality Flag has been set for one or more records.
CS_OFFL_SIR_GOP_2__20180219T145125_20180219T154100_C001	Ocean Retracking Quality Flag	The Ocean Retracking Quality Flag has been set for one or more records.
CS_OFFL_SIR_GOP_2__20180219T154100_20180219T163039_C001	Ocean Retracking Quality Flag	The Ocean Retracking Quality Flag has been set for one or more records.
CS_OFFL_SIR_GOP_2__20180219T163039_20180219T172013_C001	Ocean Retracking Quality Flag	The Ocean Retracking Quality Flag has been set for one or more records.
CS_OFFL_SIR_GOP_2__20180219T172013_20180219T180952_C001	Ocean Retracking Quality Flag	The Ocean Retracking Quality Flag has been set for one or more records.
CS_OFFL_SIR_GOP_2__20180219T180952_20180219T185927_C001	Ocean Retracking Quality Flag	The Ocean Retracking Quality Flag has been set for one or more records.
CS_OFFL_SIR_GOP_2__20180219T185927_20180219T194906_C001	Ocean Retracking Quality Flag	The Ocean Retracking Quality Flag has been set for one or more records.
CS_OFFL_SIR_GOP_2__20180219T203840_20180219T212819_C001	Ocean Retracking Quality Flag	The Ocean Retracking Quality Flag has been set for one or more records.
CS_OFFL_SIR_GOP_2__20180219T212819_20180219T221754_C001	Ocean Retracking Quality Flag	The Ocean Retracking Quality Flag has been set for one or more records.
CS_OFFL_SIR_GOP_2__20180219T221754_20180219T230733_C001	Ocean Retracking Quality Flag	The Ocean Retracking Quality Flag has been set for one or more records.
CS_OFFL_SIR_GOP_2__20180219T230733_20180219T235707_C002	Ocean Retracking Quality Flag	The Ocean Retracking Quality Flag has been set for one or more records.