

1. Overview

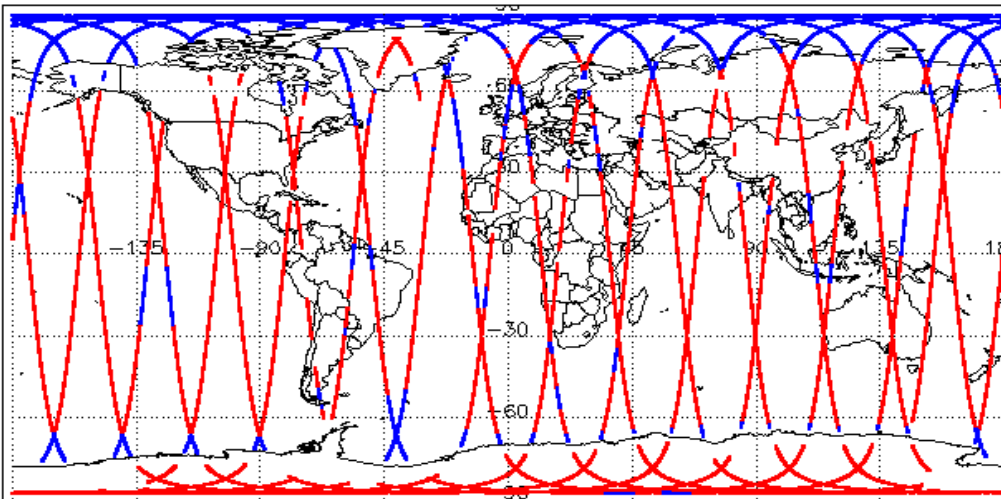
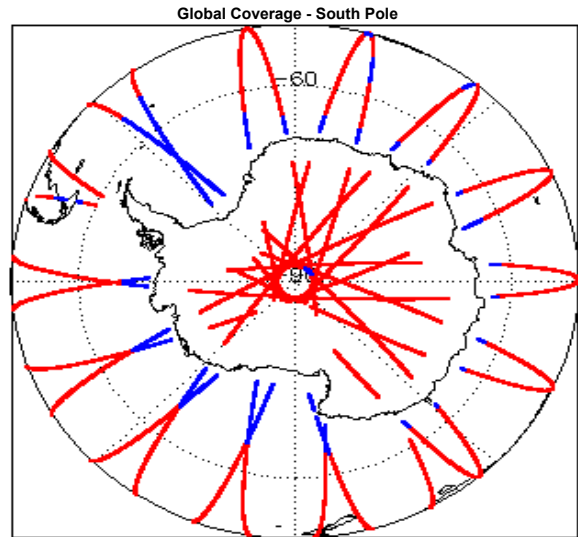
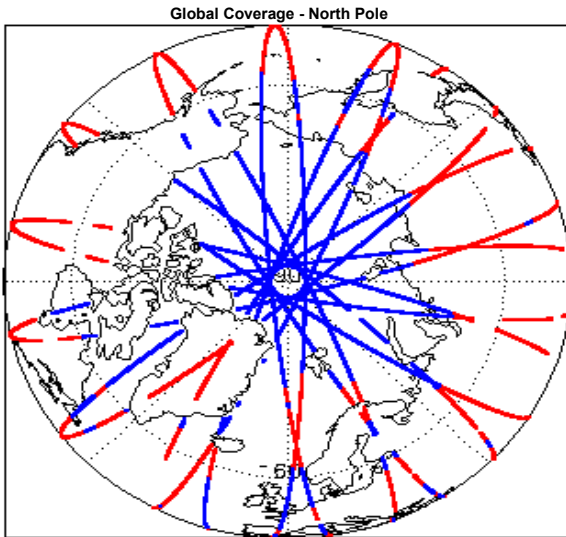
Report Production Date:	31-May-2017
Processor Used:	CryoSat Ocean Processor
Data Used:	Geophysical Ocean Products (GOP) L1B and L2 Science Data

Check	Status
Server check: science-pds.cryosat.esa.int	Nominal
Server check: calval-pds.cryosat.esa.int	Nominal
Product Software Check	Nominal
Product Format Check	Nominal
Product Header Analysis	Nominal
Auxiliary Data File Usage Check	Nominal
Auxiliary Correction Error Check	See Section 5.4
Measurement Confidence Data Check	See Section 4.5, 4.6, 5.5, 5.6, 5.7 and 5.8

Mission / Instrument News

01-May-2017	None
02-May-2017	None
03-May-2017	Nothing planned

2. Global Coverage



3. Instrument Configuration

The SIRAL instrument configuration for the day of acquisition is provided below.

SIRAL instrument(s) in use:	SIRAL - A
-----------------------------	-----------

4. GOP Level 1B Data Quality Check

4.1 L1B Product Format Check

Each product, retrieved and unpacked from the science server, is checked to ensure it consists of both an XML header file (.HDR) and a product file (.DBL).

Number of products with errors: 0

4.2 L1B Product Header Analysis

For all products, a series of pre-defined checks are performed on the MPH and SPH in order to identify any inconsistencies and/or errors raised by the ground-segment processing chain.

Number of products with errors: 0

4.3 L1B Auxiliary Data File Usage Check

Each product is checked for missing Data Set Descriptors with respect to a pre-determined baseline and also to check the validity of Auxiliary Data Files is correct.

Number of products with errors: 0

4.4 L1B Auxiliary Correction Error Check

CryoSat L1B data includes a correction error flag (field 60) for each measurement record. The bit value of this flag indicates any problems when set.

Number of products with errors: 0

4.5 L1B Measurement Confidence Data Check

CryoSat L1B data includes a measurement confidence flag (field 12) for each measurement record. The bit value of this flag indicates any problems when set.

Number of products with errors: 1

Product	Test Failed	Description
CS_OFFL_SIR_GOP_1B_20170502T030340_20170502T030415_B001	Power scaling error	There is an error in the scaling of the L1B waveform for one or more records

4.6 L1B Waveform Group Data Check

CryoSat L1B data includes a waveform data flag (field 65) for each measurement record. The bit value of this flag indicates any problems when set.

Loss of Echo Flag: This flag is currently set for products over land, but this is to be expected.

Number of products with errors: 14

Product	Test Failed	Description
CS_OFFL_SIR_GOP_1B_20170502T013649_20170502T013914_B001	Loss of Echo	The tracking echo is missing for one or more records
CS_OFFL_SIR_GOP_1B_20170502T025418_20170502T025819_B001	Loss of Echo	The tracking echo is missing for one or more records
CS_OFFL_SIR_GOP_1B_20170502T031800_20170502T032009_B001	Loss of Echo	The tracking echo is missing for one or more records
CS_OFFL_SIR_GOP_1B_20170502T034813_20170502T040927_B001	Loss of Echo	The tracking echo is missing for one or more records
CS_OFFL_SIR_GOP_1B_20170502T064849_20170502T065003_B001	Loss of Echo	The tracking echo is missing for one or more records
CS_OFFL_SIR_GOP_1B_20170502T114837_20170502T114846_B001	Loss of Echo	The tracking echo is missing for one or more records
CS_OFFL_SIR_GOP_1B_20170502T122216_20170502T122917_B001	Loss of Echo	The tracking echo is missing for one or more records
CS_OFFL_SIR_GOP_1B_20170502T125719_20170502T130929_B001	Loss of Echo	The tracking echo is missing for one or more records
CS_OFFL_SIR_GOP_1B_20170502T163530_20170502T164314_B001	Loss of Echo	The tracking echo is missing for one or more records
CS_OFFL_SIR_GOP_1B_20170502T194334_20170502T194513_B001	Loss of Echo	The tracking echo is missing for one or more records
CS_OFFL_SIR_GOP_1B_20170502T195443_20170502T195535_B001	Loss of Echo	The tracking echo is missing for one or more records
CS_OFFL_SIR_GOP_1B_20170502T195717_20170502T200506_B001	Loss of Echo	The tracking echo is missing for one or more records
CS_OFFL_SIR_GOP_1B_20170502T232543_20170502T232743_B001	Loss of Echo	The tracking echo is missing for one or more records
CS_OFFL_SIR_GOP_1B_20170502T232801_20170502T232835_B001	Loss of Echo	The tracking echo is missing for one or more records

5. GOP Level 2 Data Quality Check

5.1 L2 Product Format Check

Each product, retrieved and unpacked from the science server, is checked to ensure it consists of both an XML header file (.HDR) and a product file (.DBL).

Number of products with errors: 0

5.2 L2 Product Header Analysis

For all products, a series of pre-defined checks are performed on the MPH and SPH in order to identify any inconsistencies and/or errors raised by the ground-segment processing chain.

Number of products with errors: 0

5.3 L2 Auxiliary Data File Usage Check

Each product is checked for missing Data Set Descriptors with respect to a pre-determined baseline and also to check the validity of Auxiliary Data Files is correct.

Wind Model File Usage: This file is currently not included in all L2 products.

Number of products with errors: 0

5.4 L2 Auxiliary Correction Error Check

For all products, the auxiliary corrections within the Geophysical Group are checked for the default error value (32767).

Currently, there are two common auxiliary correction errors raised in the Level 2 products which are expected due to surface type. All common flags are summarised in the list below, followed by a table highlighting any additional issues which may arise from this test.

Sea State Bias Error: The error value is currently set for products over land and sea ice, but this is to be expected.

Altimetric Wind Speed Error: The error value is currently set for products over land and sea ice, but this is to be expected.

Number of products with errors: 11

Product	Test Failed	Description
CS_OFFL_SIR_GOP_2_20170502T012212_20170502T012426_B001	Total Geocentric Ocean Tide (GOT)	There is an error with the Total Geocentric Ocean Tide height (solution 1: GOT) for one or more records
CS_OFFL_SIR_GOP_2_20170502T013649_20170502T013914_B001	Total Geocentric Ocean Tide (FES), Non-Equilibrium Long Period Ocean Tide	There is an error with the Total Geocentric Ocean Tide height (solution 2: FES) and the Non-equilibrium Long Period Ocean Tide height for one or more records
CS_OFFL_SIR_GOP_2_20170502T014643_20170502T015344_B001	Total Geocentric Ocean Tide (FES), Non-Equilibrium Long Period Ocean Tide	There is an error with the Total Geocentric Ocean Tide height (solution 2: FES) and the Non-equilibrium Long Period Ocean Tide height for one or more records
CS_OFFL_SIR_GOP_2_20170502T032521_20170502T033133_B001	Total Geocentric Ocean Tide (FES), Non-Equilibrium Long Period Ocean Tide	There is an error with the Total Geocentric Ocean Tide height (solution 2: FES) and the Non-equilibrium Long Period Ocean Tide height for one or more records
CS_OFFL_SIR_GOP_2_20170502T034736_20170502T034813_B001	Total Geocentric Ocean Tide (FES), Non-Equilibrium Long Period Ocean Tide	There is an error with the Total Geocentric Ocean Tide height (solution 2: FES) and the Non-equilibrium Long Period Ocean Tide height for one or more records

CS_OFFL_SIR_GOP_2_20170502T083331_20170502T083416_B001	Total Geocentric Ocean Tide (FES), Non-Equilibrium Long Period Ocean Tide	There is an error with the Total Geocentric Ocean Tide height (solution 2: FES) and the Non-equilibrium Long Period Ocean Tide height for one or more records
CS_OFFL_SIR_GOP_2_20170502T095600_20170502T095747_B001	Total Geocentric Ocean Tide (FES), Non-Equilibrium Long Period Ocean Tide	There is an error with the Total Geocentric Ocean Tide height (solution 2: FES) and the Non-equilibrium Long Period Ocean Tide height for one or more records
CS_OFFL_SIR_GOP_2_20170502T131757_20170502T132427_B001	Total Geocentric Ocean Tide (FES), Non-Equilibrium Long Period Ocean Tide	There is an error with the Total Geocentric Ocean Tide height (solution 2: FES) and the Non-equilibrium Long Period Ocean Tide height for one or more records
CS_OFFL_SIR_GOP_2_20170502T173821_20170502T180620_B001	Total Geocentric Ocean Tide (FES), Non-Equilibrium Long Period Ocean Tide	There is an error with the Total Geocentric Ocean Tide height (solution 2: FES) and the Non-equilibrium Long Period Ocean Tide height for one or more records
CS_OFFL_SIR_GOP_2_20170502T194334_20170502T194513_B001	Total Geocentric Ocean Tide (FES), Non-Equilibrium Long Period Ocean Tide	There is an error with the Total Geocentric Ocean Tide height (solution 2: FES) and the Non-equilibrium Long Period Ocean Tide height for one or more records
CS_OFFL_SIR_GOP_2_20170502T212840_20170502T213123_B001	Total Geocentric Ocean Tide (FES), Non-Equilibrium Long Period Ocean Tide	There is an error with the Total Geocentric Ocean Tide height (solution 2: FES) and the Mean Sea Surface height for one or more records

5.5 L2 Measurement Confidence Data Check

CryoSat L2 data includes a measurement confidence flag (field 14) for each 20-Hz measurement record. The bit value of this flag indicates any problems when set.

Number of products with errors: 1

Product	Test Failed	Description
CS_OFFL_SIR_GOP_2_20170502T030340_20170502T030415_B001	Power scaling error	There is an error in the scaling of the L2 waveform for one or more records

5.6 L2 Range Measurement Check

CryoSat L2 data includes an Ocean (field 25) and Ice (field 30) Range Averaging Status flag for each measurement record. The bit value of this flag indicates any problems when set.

Currently, there are two common status flags raised in the Level 2 products which are expected due to surface type. All common flags are summarised in the list below, followed by a table highlighting any additional issues which may arise from this test.

Ocean Range Averaging Status Flag: This flag is currently set for products over land and sea ice, but this is to be expected.

Ice Range Averaging Status Flag: This flag is currently set for products over land, but this is to be expected.

Number of products with errors: 28

Product	Test Failed	Description
CS_OFFL_SIR_GOP_2_20170502T005314_20170502T005832_B001	Ice Range Averaging Status	The Ice Range Averaging Status Flag has been set for one or more records.
CS_OFFL_SIR_GOP_2_20170502T005838_20170502T005844_B001	Ice Range Averaging Status	The Ice Range Averaging Status Flag has been set for one or more records.
CS_OFFL_SIR_GOP_2_20170502T005845_20170502T005850_B001	Ice Range Averaging Status	The Ice Range Averaging Status Flag has been set for one or more records.
CS_OFFL_SIR_GOP_2_20170502T005851_20170502T010048_B001	Ice Range Averaging Status	The Ice Range Averaging Status Flag has been set for one or more records.
CS_OFFL_SIR_GOP_2_20170502T023239_20170502T023742_B001	Ice Range Averaging Status	The Ice Range Averaging Status Flag has been set for one or more records.
CS_OFFL_SIR_GOP_2_20170502T023743_20170502T023749_B001	Ice Range Averaging Status	The Ice Range Averaging Status Flag has been set for one or more records.
CS_OFFL_SIR_GOP_2_20170502T023749_20170502T023800_B001	Ice Range Averaging Status	The Ice Range Averaging Status Flag has been set for one or more records.
CS_OFFL_SIR_GOP_2_20170502T023807_20170502T023921_B001	Ice Range Averaging Status	The Ice Range Averaging Status Flag has been set for one or more records.
CS_OFFL_SIR_GOP_2_20170502T041254_20170502T041659_B001	Ice Range Averaging Status	The Ice Range Averaging Status Flag has been set for one or more records.
CS_OFFL_SIR_GOP_2_20170502T041705_20170502T041714_B001	Ice Range Averaging Status	The Ice Range Averaging Status Flag has been set for one or more records.
CS_OFFL_SIR_GOP_2_20170502T041720_20170502T041921_B001	Ice Range Averaging Status	The Ice Range Averaging Status Flag has been set for one or more records.
CS_OFFL_SIR_GOP_2_20170502T055046_20170502T055613_B001	Ice Range Averaging Status	The Ice Range Averaging Status Flag has been set for one or more records.
CS_OFFL_SIR_GOP_2_20170502T055619_20170502T055945_B001	Ice Range Averaging Status	The Ice Range Averaging Status Flag has been set for one or more records.
CS_OFFL_SIR_GOP_2_20170502T073046_20170502T073851_B001	Ice Range Averaging Status	The Ice Range Averaging Status Flag has been set for one or more records.
CS_OFFL_SIR_GOP_2_20170502T091022_20170502T091539_B001	Ice Range Averaging Status	The Ice Range Averaging Status Flag has been set for one or more records.
CS_OFFL_SIR_GOP_2_20170502T105146_20170502T105439_B001	Ice Range Averaging Status	The Ice Range Averaging Status Flag has been set for one or more records.
CS_OFFL_SIR_GOP_2_20170502T123151_20170502T123345_B001	Ice Range Averaging Status	The Ice Range Averaging Status Flag has been set for one or more records.
CS_OFFL_SIR_GOP_2_20170502T123608_20170502T123837_B001	Ice Range Averaging Status	The Ice Range Averaging Status Flag has been set for one or more records.
CS_OFFL_SIR_GOP_2_20170502T132547_20170502T132944_B001	Ice Range Averaging Status	The Ice Range Averaging Status Flag has been set for one or more records.
CS_OFFL_SIR_GOP_2_20170502T141031_20170502T141302_B001	Ice Range Averaging Status	The Ice Range Averaging Status Flag has been set for one or more records.
CS_OFFL_SIR_GOP_2_20170502T141326_20170502T141752_B001	Ice Range Averaging Status	The Ice Range Averaging Status Flag has been set for one or more records.
CS_OFFL_SIR_GOP_2_20170502T154814_20170502T155707_B001	Ice Range Averaging Status	The Ice Range Averaging Status Flag has been set for one or more records.
CS_OFFL_SIR_GOP_2_20170502T172743_20170502T172923_B001	Ice Range Averaging Status	The Ice Range Averaging Status Flag has been set for one or more records.
CS_OFFL_SIR_GOP_2_20170502T173030_20170502T173455_B001	Ice Range Averaging Status	The Ice Range Averaging Status Flag has been set for one or more records.
CS_OFFL_SIR_GOP_2_20170502T190944_20170502T191533_B001	Ice Range Averaging Status	The Ice Range Averaging Status Flag has been set for one or more records.
CS_OFFL_SIR_GOP_2_20170502T204850_20170502T205405_B001	Ice Range Averaging Status	The Ice Range Averaging Status Flag has been set for one or more records.
CS_OFFL_SIR_GOP_2_20170502T222723_20170502T222850_B001	Ice Range Averaging Status	The Ice Range Averaging Status Flag has been set for one or more records.
CS_OFFL_SIR_GOP_2_20170502T222858_20170502T223307_B001	Ice Range Averaging Status	The Ice Range Averaging Status Flag has been set for one or more records.

5.7 L2 SWH and Backscatter Measurement Check

CryoSat L2 data includes a SWH Averaging Status flag (field 49) and an Ocean (field 55) and Ice (field 61) Backscatter Averaging Status flag for each measurement record. The bit value of this flag indicates any problems when set.

Currently, there are three common status flags raised in the Level 2 products which are expected due to surface type. All common flags are summarised in the list below, followed by a table highlighting any additional issues which may arise from this test.

SWH Averaging Status Flag: This flag is currently set for products over land and sea ice, but this is to be expected.

Ocean Backscatter Averaging Status Flag: This flag is currently set for products over land and sea ice, but this is to be expected.

Ice Backscatter Averaging Status Flag: This flag is currently set for products over land, but this is to be expected.

Number of products with errors: 23

Product	Test Failed	Description
CS_OFFL_SIR_GOP_2__20170502T005314_20170502T005832_B001	Ice Backscatter Averaging Status	The Ice Backscatter Averaging Status Flag has been set for one or more records.
CS_OFFL_SIR_GOP_2__20170502T005838_20170502T005844_B001	Ice Backscatter Averaging Status	The Ice Backscatter Averaging Status Flag has been set for one or more records.
CS_OFFL_SIR_GOP_2__20170502T005845_20170502T005850_B001	Ice Backscatter Averaging Status	The Ice Backscatter Averaging Status Flag has been set for one or more records.
CS_OFFL_SIR_GOP_2__20170502T023807_20170502T023921_B001	Ice Backscatter Averaging Status	The Ice Backscatter Averaging Status Flag has been set for one or more records.
CS_OFFL_SIR_GOP_2__20170502T041254_20170502T041659_B001	Ice Backscatter Averaging Status	The Ice Backscatter Averaging Status Flag has been set for one or more records.
CS_OFFL_SIR_GOP_2__20170502T041720_20170502T041921_B001	Ice Backscatter Averaging Status	The Ice Backscatter Averaging Status Flag has been set for one or more records.
CS_OFFL_SIR_GOP_2__20170502T055046_20170502T055613_B001	Ice Backscatter Averaging Status	The Ice Backscatter Averaging Status Flag has been set for one or more records.
CS_OFFL_SIR_GOP_2__20170502T055619_20170502T055945_B001	Ice Backscatter Averaging Status	The Ice Backscatter Averaging Status Flag has been set for one or more records.
CS_OFFL_SIR_GOP_2__20170502T073046_20170502T073851_B001	Ice Backscatter Averaging Status	The Ice Backscatter Averaging Status Flag has been set for one or more records.
CS_OFFL_SIR_GOP_2__20170502T091022_20170502T091539_B001	Ice Backscatter Averaging Status	The Ice Backscatter Averaging Status Flag has been set for one or more records.
CS_OFFL_SIR_GOP_2__20170502T105146_20170502T105439_B001	Ice Backscatter Averaging Status	The Ice Backscatter Averaging Status Flag has been set for one or more records.
CS_OFFL_SIR_GOP_2__20170502T123151_20170502T123345_B001	Ice Backscatter Averaging Status	The Ice Backscatter Averaging Status Flag has been set for one or more records.
CS_OFFL_SIR_GOP_2__20170502T123608_20170502T123837_B001	Ice Backscatter Averaging Status	The Ice Backscatter Averaging Status Flag has been set for one or more records.
CS_OFFL_SIR_GOP_2__20170502T132547_20170502T132944_B001	Ice Backscatter Averaging Status	The Ice Backscatter Averaging Status Flag has been set for one or more records.
CS_OFFL_SIR_GOP_2__20170502T141031_20170502T141302_B001	Ice Backscatter Averaging Status	The Ice Backscatter Averaging Status Flag has been set for one or more records.
CS_OFFL_SIR_GOP_2__20170502T141326_20170502T141752_B001	Ice Backscatter Averaging Status	The Ice Backscatter Averaging Status Flag has been set for one or more records.
CS_OFFL_SIR_GOP_2__20170502T154814_20170502T155707_B001	Ice Backscatter Averaging Status	The Ice Backscatter Averaging Status Flag has been set for one or more records.
CS_OFFL_SIR_GOP_2__20170502T172743_20170502T172923_B001	Ice Backscatter Averaging Status	The Ice Backscatter Averaging Status Flag has been set for one or more records.
CS_OFFL_SIR_GOP_2__20170502T173030_20170502T173455_B001	Ice Backscatter Averaging Status	The Ice Backscatter Averaging Status Flag has been set for one or more records.
CS_OFFL_SIR_GOP_2__20170502T190944_20170502T191533_B001	Ice Backscatter Averaging Status	The Ice Backscatter Averaging Status Flag has been set for one or more records.
CS_OFFL_SIR_GOP_2__20170502T204850_20170502T205405_B001	Ice Backscatter Averaging Status	The Ice Backscatter Averaging Status Flag has been set for one or more records.
CS_OFFL_SIR_GOP_2__20170502T222723_20170502T222850_B001	Ice Backscatter Averaging Status	The Ice Backscatter Averaging Status Flag has been set for one or more records.
CS_OFFL_SIR_GOP_2__20170502T222858_20170502T223307_B001	Ice Backscatter Averaging Status	The Ice Backscatter Averaging Status Flag has been set for one or more records.

5.8 L2 Ocean Retracking Quality Check

CryoSat L2 data includes an ocean retracking quality flag (field 19) for each 20-Hz measurement record. The bit value of this flag indicates any problems when set.

Ocean Retracking Quality Flag: This flag is currently set for products over land and sea ice, but this is to be expected. The number of products with this error flag set is given below.

Number of products with errors: 156

6. GOP QCC Report Analysis

The Quality Control for CryoSat (QCC) facility performs a primary survey of data products immediately after production by the PDS and LTA processing facilities. A list of the tests which raised errors or warnings is provided below.

Product type	No. Products	No. QCC Reports	No. Valid	No. Warnings	No. Errors
SIR_GOP_1B	268	268	268	0	0
SIR_GOP_2	265	265	265	0	0

6.1 QCC Errors

Number of products with QCC errors: 0

6.2 QCC Warnings

Number of QCC reports with warnings: 0

6.3 Missing QCC Reports

Number of products with missing QCC reports: 0