

1. Overview

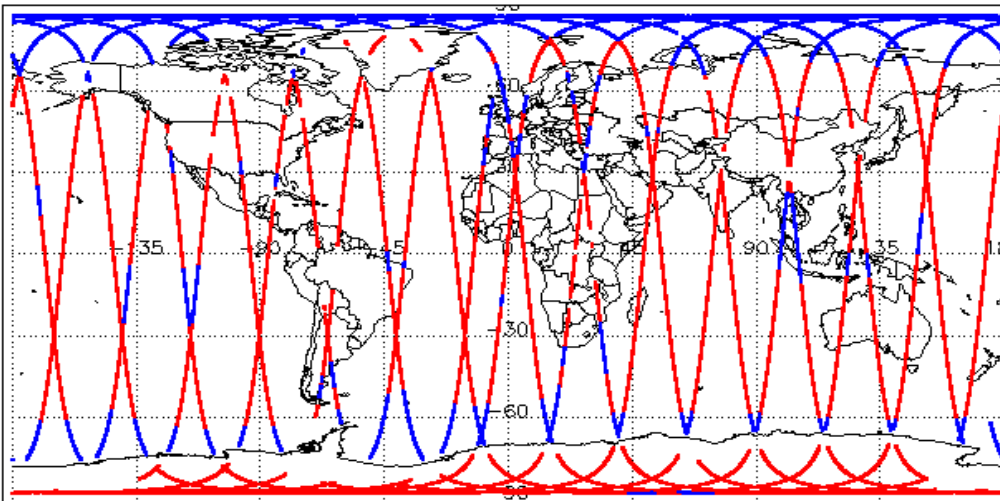
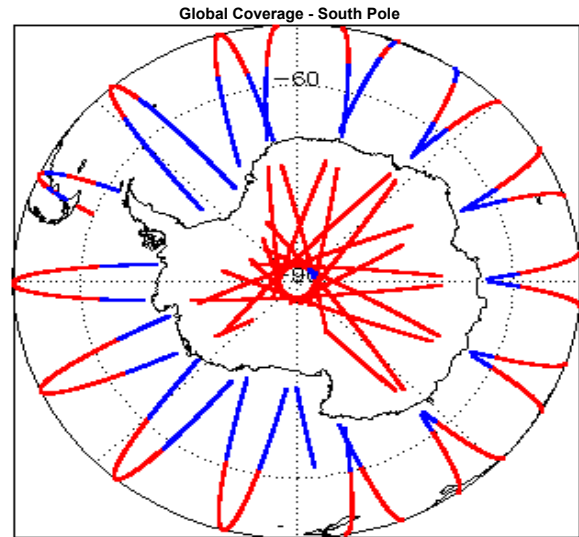
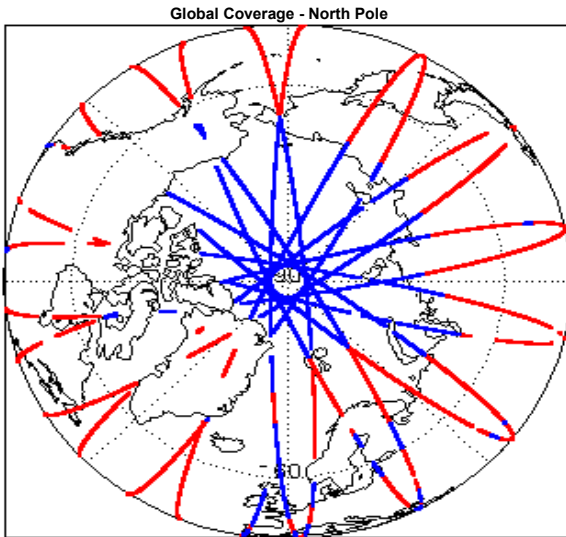
Report Production Date:	08-Sep-2016
Processor Used:	CryoSat Ocean Processor
Data Used:	Geophysical Ocean Products (GOP) L1B and L2 Science Data

Check	Status
Server check: science-pds.cryosat.esa.int	Nominal
Server check: calval-pds.cryosat.esa.int	Nominal
Product Software Check	Nominal
Product Format Check	Nominal
Product Header Analysis	Nominal
Auxiliary Data File Usage Check	Nominal
Auxiliary Correction Error Check	See Section 5.4
Measurement Confidence Data Check	See Section 4.5, 4.6, 5.5, 5.6, 5.7 and 5.8

Mission / Instrument News

05-Aug-2016	None
06-Aug-2016	None
07-Aug-2016	Nothing planned

2. Global Coverage



3. Instrument Configuration

The SIRAL instrument configuration for the day of acquisition is provided below.

SIRAL instrument(s) in use:	SIRAL - A
-----------------------------	-----------

4. GOP Level 1B Data Quality Check

4.1 L1B Product Format Check

Each product, retrieved and unpacked from the science server, is checked to ensure it consists of both an XML header file (.HDR) and a product file (.DBL).

Number of products with errors: 0

4.2 L1B Product Header Analysis

For all products, a series of pre-defined checks are performed on the MPH and SPH in order to identify any inconsistencies and/or errors raised by the ground-segment processing chain.

Number of products with errors: 0

4.3 L1B Auxiliary Data File Usage Check

Each product is checked for missing Data Set Descriptors with respect to a pre-determined baseline and also to check the validity of Auxiliary Data Files is correct.

Number of products with errors: 0

4.4 L1B Auxiliary Correction Error Check

CryoSat L1B data includes a correction error flag (field 60) for each measurement record. The bit value of this flag indicates any problems when set.

Number of products with errors: 0

4.5 L1B Measurement Confidence Data Check

CryoSat L1B data includes a measurement confidence flag (field 12) for each measurement record. The bit value of this flag indicates any problems when set.

Number of products with errors: 3

Product	Test Failed	Description
CS_OFFL_SIR_GOP_1B_20160806T033748_20160806T034626_B001	Power scaling error	There is an error in the scaling of the L1B waveform for one or more records
CS_OFFL_SIR_GOP_1B_20160806T063628_20160806T064021_B001	Power scaling error	There is an error in the scaling of the L1B waveform for one or more records
CS_OFFL_SIR_GOP_1B_20160806T144932_20160806T145502_B001	Power scaling error	There is an error in the scaling of the L1B waveform for one or more records

4.6 L1B Waveform Group Data Check

CryoSat L1B data includes a waveform data flag (field 65) for each measurement record. The bit value of this flag indicates any problems when set.

Loss of Echo Flag: This flag is currently set for products over land, but this is to be expected.

Number of products with errors: 11

Product	Test Failed	Description
CS_OFFL_SIR_GOP_1B_20160805T235611_20160806T000337_B001	Loss of Echo	The tracking echo is missing for one or more records
CS_OFFL_SIR_GOP_1B_20160806T024225_20160806T024426_B001	Loss of Echo	The tracking echo is missing for one or more records
CS_OFFL_SIR_GOP_1B_20160806T031608_20160806T033307_B001	Loss of Echo	The tracking echo is missing for one or more records
CS_OFFL_SIR_GOP_1B_20160806T062403_20160806T062501_B001	Loss of Echo	The tracking echo is missing for one or more records
CS_OFFL_SIR_GOP_1B_20160806T095455_20160806T102753_B001	Loss of Echo	The tracking echo is missing for one or more records
CS_OFFL_SIR_GOP_1B_20160806T111032_20160806T111151_B001	Loss of Echo	The tracking echo is missing for one or more records
CS_OFFL_SIR_GOP_1B_20160806T111358_20160806T111950_B001	Loss of Echo	The tracking echo is missing for one or more records
CS_OFFL_SIR_GOP_1B_20160806T133151_20160806T134614_B001	Loss of Echo	The tracking echo is missing for one or more records
CS_OFFL_SIR_GOP_1B_20160806T151040_20160806T152516_B001	Loss of Echo	The tracking echo is missing for one or more records
CS_OFFL_SIR_GOP_1B_20160806T161322_20160806T161543_B001	Loss of Echo	The tracking echo is missing for one or more records
CS_OFFL_SIR_GOP_1B_20160806T195636_20160806T202228_B001	Loss of Echo	The tracking echo is missing for one or more records

5. GOP Level 2 Data Quality Check

5.1 L2 Product Format Check

Each product, retrieved and unpacked from the science server, is checked to ensure it consists of both an XML header file (.HDR) and a product file (.DBL).

Number of products with errors: 0

5.2 L2 Product Header Analysis

For all products, a series of pre-defined checks are performed on the MPH and SPH in order to identify any inconsistencies and/or errors raised by the ground-segment processing chain.

Number of products with errors: 0

5.3 L2 Auxiliary Data File Usage Check

Each product is checked for missing Data Set Descriptors with respect to a pre-determined baseline and also to check the validity of Auxiliary Data Files is correct.

Wind Model File Usage: This file is currently not included in all L2 products.

Number of products with errors: 0

5.4 L2 Auxiliary Correction Error Check

For all products, the auxiliary corrections within the Geophysical Group are checked for the default error value (32767).

Currently, there are two common auxiliary correction errors raised in the Level 2 products which are expected due to surface type. All common flags are summarised in the list below, followed by a table highlighting any additional issues which may arise from this test.

Sea State Bias Error: The error value is currently set for products over land and sea ice, but this is to be expected.

Altimetric Wind Speed Error: The error value is currently set for products over land and sea ice, but this is to be expected.

Number of products with errors: 21

Product	Test Failed	Description
CS_OFFL_SIR_GOP_2_20160805T235611_20160806T000337_B001	Total Geocentric Ocean Tide (FES), Non-Equilibrium Long Period Ocean Tide	There is an error with the Total Geocentric Ocean Tide height (solution 2: FES) and the Non-equilibrium Long Period Ocean Tide height for one or more records
CS_OFFL_SIR_GOP_2_20160806T012612_20160806T013149_B001	Total Geocentric Ocean Tide (FES)	There is an error with the Mean Sea Surface (1) height and the Total Geocentric Ocean Tide height for one or more records
CS_OFFL_SIR_GOP_2_20160806T042054_20160806T042941_B001	Total Geocentric Ocean Tide (FES), Non-Equilibrium Long Period Ocean Tide	There is an error with the Total Geocentric Ocean Tide height (solution 2: FES) and the Non-equilibrium Long Period Ocean Tide height for one or more records
CS_OFFL_SIR_GOP_2_20160806T072602_20160806T075203_B001	Total Geocentric Ocean Tide (FES), Non-Equilibrium Long Period Ocean Tide	There is an error with the Total Geocentric Ocean Tide height (solution 2: FES) and the Non-equilibrium Long Period Ocean Tide height for one or more records
CS_OFFL_SIR_GOP_2_20160806T093649_20160806T093748_B001	Total Geocentric Ocean Tide (FES), Non-Equilibrium Long Period Ocean Tide	There is an error with the Total Geocentric Ocean Tide height (solution 2: FES) and the Non-equilibrium Long Period Ocean Tide height for one or more records

CS_OFFL_SIR_GOP_2__20160806T094043_20160806T094242_B001	Total Geocentric Ocean Tide (FES), Non-Equilibrium Long Period Ocean Tide	There is an error with the Total Geocentric Ocean Tide height (solution 2: FES) and the Non-equilibrium Long Period Ocean Tide height for one or more records
CS_OFFL_SIR_GOP_2__20160806T094249_20160806T094321_B001	Total Geocentric Ocean Tide (FES), Non-Equilibrium Long Period Ocean Tide	There is an error with the Total Geocentric Ocean Tide height (solution 2: FES) and the Non-equilibrium Long Period Ocean Tide height for one or more records
CS_OFFL_SIR_GOP_2__20160806T111358_20160806T111950_B001	Total Geocentric Ocean Tide (FES), Non-Equilibrium Long Period Ocean Tide	There is an error with the Total Geocentric Ocean Tide height (solution 2: FES) and the Non-equilibrium Long Period Ocean Tide height for one or more records
CS_OFFL_SIR_GOP_2__20160806T120227_20160806T120649_B001	Total Geocentric Ocean Tide (FES), Non-Equilibrium Long Period Ocean Tide	There is an error with the Total Geocentric Ocean Tide height (solution 2: FES) and the Non-equilibrium Long Period Ocean Tide height for one or more records
CS_OFFL_SIR_GOP_2__20160806T141736_20160806T141916_B001	Total Geocentric Ocean Tide (FES), Non-Equilibrium Long Period Ocean Tide	There is an error with the Total Geocentric Ocean Tide height (solution 2: FES) and the Non-equilibrium Long Period Ocean Tide height for one or more records
CS_OFFL_SIR_GOP_2__20160806T150838_20160806T151040_B001	Total Geocentric Ocean Tide (FES)	There is an error with the Total Geocentric Ocean Tide height (solution 2: FES) for one or more records
CS_OFFL_SIR_GOP_2__20160806T155903_20160806T161159_B001	Total Geocentric Ocean Tide (FES)	There is an error with the Total Geocentric Ocean Tide height (solution 2: FES) for one or more records
CS_OFFL_SIR_GOP_2__20160806T162057_20160806T162813_B001	Total Geocentric Ocean Tide (FES), Non-Equilibrium Long Period Ocean Tide	There is an error with the Total Geocentric Ocean Tide height (solution 2: FES) and the Non-equilibrium Long Period Ocean Tide height for one or more records
CS_OFFL_SIR_GOP_2__20160806T171958_20160806T174542_B001	Total Geocentric Ocean Tide (FES), Non-Equilibrium Long Period Ocean Tide	There is an error with the Total Geocentric Ocean Tide height (solution 2: FES) and the Non-equilibrium Long Period Ocean Tide height for one or more records
CS_OFFL_SIR_GOP_2__20160806T180459_20160806T180741_B001	Total Geocentric Ocean Tide (FES), Non-Equilibrium Long Period Ocean Tide	There is an error with the Total Geocentric Ocean Tide height (solution 2: FES) and the Non-equilibrium Long Period Ocean Tide height for one or more records
CS_OFFL_SIR_GOP_2__20160806T181839_20160806T184305_B001	Mean Sea Surface (2)	There is an error with the MSS height (solution 2) for one or more records
CS_OFFL_SIR_GOP_2__20160806T192906_20160806T192943_B001	Total Geocentric Ocean Tide (FES), Non-Equilibrium Long Period Ocean Tide	There is an error with the Total Geocentric Ocean Tide height (solution 2: FES) and the Non-equilibrium Long Period Ocean Tide height for one or more records
CS_OFFL_SIR_GOP_2__20160806T195636_20160806T202228_B001	Total Geocentric Ocean Tide (FES)	There is an error with the Total Geocentric Ocean Tide height (solution 2: FES) for one or more records
CS_OFFL_SIR_GOP_2__20160806T212337_20160806T212728_B001	Total Geocentric Ocean Tide (FES)	There is an error with the Total Geocentric Ocean Tide height (solution 2: FES) for one or more records
CS_OFFL_SIR_GOP_2__20160806T225327_20160806T230230_B001	Total Geocentric Ocean Tide (FES), Non-Equilibrium Long Period Ocean Tide	There is an error with the Total Geocentric Ocean Tide height (solution 2: FES) and the Non-equilibrium Long Period Ocean Tide height for one or more records
CS_OFFL_SIR_GOP_2__20160806T230844_20160806T231021_B001	Total Geocentric Ocean Tide (FES)	There is an error with the Total Geocentric Ocean Tide height (solution 2: FES) for one or more records

5.5 L2 Measurement Confidence Data Check

CryoSat L2 data includes a measurement confidence flag (field 14) for each 20-Hz measurement record. The bit value of this flag indicates any problems when set.

Number of products with errors: 3

Product	Test Failed	Description
CS_OFFL_SIR_GOP_2__20160806T033748_20160806T034626_B001	Power scaling error	There is an error in the scaling of the L2 waveform for one or more records
CS_OFFL_SIR_GOP_2__20160806T063628_20160806T064021_B001	Power scaling error	There is an error in the scaling of the L2 waveform for one or more records
CS_OFFL_SIR_GOP_2__20160806T144932_20160806T145502_B001	Power scaling error	There is an error in the scaling of the L2 waveform for one or more records

5.6 L2 Range Measurement Check

CryoSat L2 data includes an Ocean (field 25) and Ice (field 30) Range Averaging Status flag for each measurement record. The bit value of this flag indicates any problems when set.

Currently, there are two common status flags raised in the Level 2 products which are expected due to surface type. All common flags are summarised in the list below, followed by a table highlighting any additional issues which may arise from this test.

Ocean Range Averaging Status Flag: This flag is currently set for products over land and sea ice, but this is to be expected.

Ice Range Averaging Status Flag: This flag is currently set for products over land, but this is to be expected.

Number of products with errors: 34

Product	Test Failed	Description
CS_OFFL_SIR_GOP_2__20160806T003838_20160806T004054_B001	Ice Range Averaging Status	The Ice Range Averaging Status Flag has been set for one or more records.
CS_OFFL_SIR_GOP_2__20160806T021805_20160806T022002_B001	Ice Range Averaging Status	The Ice Range Averaging Status Flag has been set for one or more records.
CS_OFFL_SIR_GOP_2__20160806T022136_20160806T022505_B001	Ice Range Averaging Status	The Ice Range Averaging Status Flag has been set for one or more records.
CS_OFFL_SIR_GOP_2__20160806T031155_20160806T031337_B001	Ice Range Averaging Status	The Ice Range Averaging Status Flag has been set for one or more records.
CS_OFFL_SIR_GOP_2__20160806T035628_20160806T035926_B001	Ice Range Averaging Status	The Ice Range Averaging Status Flag has been set for one or more records.
CS_OFFL_SIR_GOP_2__20160806T035934_20160806T040406_B001	Ice Range Averaging Status	The Ice Range Averaging Status Flag has been set for one or more records.
CS_OFFL_SIR_GOP_2__20160806T053437_20160806T054305_B001	Ice Range Averaging Status	The Ice Range Averaging Status Flag has been set for one or more records.
CS_OFFL_SIR_GOP_2__20160806T062403_20160806T062501_B001	Ice Range Averaging Status	The Ice Range Averaging Status Flag has been set for one or more records.
CS_OFFL_SIR_GOP_2__20160806T071402_20160806T071525_B001	Ice Range Averaging Status	The Ice Range Averaging Status Flag has been set for one or more records.
CS_OFFL_SIR_GOP_2__20160806T071649_20160806T072105_B001	Ice Range Averaging Status	The Ice Range Averaging Status Flag has been set for one or more records.
CS_OFFL_SIR_GOP_2__20160806T085601_20160806T090145_B001	Ice Range Averaging Status	The Ice Range Averaging Status Flag has been set for one or more records.
CS_OFFL_SIR_GOP_2__20160806T094043_20160806T094242_B001	Ice Range Averaging Status	The Ice Range Averaging Status Flag has been set for one or more records.
CS_OFFL_SIR_GOP_2__20160806T103505_20160806T104016_B001	Ice Range Averaging Status	The Ice Range Averaging Status Flag has been set for one or more records.
CS_OFFL_SIR_GOP_2__20160806T121304_20160806T121504_B001	Ice Range Averaging Status	The Ice Range Averaging Status Flag has been set for one or more records.
CS_OFFL_SIR_GOP_2__20160806T121504_20160806T121510_B001	Ice Range Averaging Status	The Ice Range Averaging Status Flag has been set for one or more records.

CS_OFFL_SIR_GOP_2_20160806T121511_20160806T121925_B001	Ice Range Averaging Status	The Ice Range Averaging Status Flag has been set for one or more records.
CS_OFFL_SIR_GOP_2_20160806T130030_20160806T130137_B001	Ice Range Averaging Status	The Ice Range Averaging Status Flag has been set for one or more records.
CS_OFFL_SIR_GOP_2_20160806T134842_20160806T135403_B001	Ice Range Averaging Status	The Ice Range Averaging Status Flag has been set for one or more records.
CS_OFFL_SIR_GOP_2_20160806T135416_20160806T135421_B001	Ice Range Averaging Status	The Ice Range Averaging Status Flag has been set for one or more records.
CS_OFFL_SIR_GOP_2_20160806T135422_20160806T135632_B001	Ice Range Averaging Status	The Ice Range Averaging Status Flag has been set for one or more records.
CS_OFFL_SIR_GOP_2_20160806T152808_20160806T153302_B001	Ice Range Averaging Status	The Ice Range Averaging Status Flag has been set for one or more records.
CS_OFFL_SIR_GOP_2_20160806T153303_20160806T153306_B001	Ice Range Averaging Status	The Ice Range Averaging Status Flag has been set for one or more records.
CS_OFFL_SIR_GOP_2_20160806T153320_20160806T153331_B001	Ice Range Averaging Status	The Ice Range Averaging Status Flag has been set for one or more records.
CS_OFFL_SIR_GOP_2_20160806T153338_20160806T153455_B001	Ice Range Averaging Status	The Ice Range Averaging Status Flag has been set for one or more records.
CS_OFFL_SIR_GOP_2_20160806T170747_20160806T171230_B001	Ice Range Averaging Status	The Ice Range Averaging Status Flag has been set for one or more records.
CS_OFFL_SIR_GOP_2_20160806T171236_20160806T171245_B001	Ice Range Averaging Status	The Ice Range Averaging Status Flag has been set for one or more records.
CS_OFFL_SIR_GOP_2_20160806T171252_20160806T171413_B001	Ice Range Averaging Status	The Ice Range Averaging Status Flag has been set for one or more records.
CS_OFFL_SIR_GOP_2_20160806T184732_20160806T185129_B001	Ice Range Averaging Status	The Ice Range Averaging Status Flag has been set for one or more records.
CS_OFFL_SIR_GOP_2_20160806T185150_20160806T185515_B001	Ice Range Averaging Status	The Ice Range Averaging Status Flag has been set for one or more records.
CS_OFFL_SIR_GOP_2_20160806T194530_20160806T194703_B001	Ice Range Averaging Status	The Ice Range Averaging Status Flag has been set for one or more records.
CS_OFFL_SIR_GOP_2_20160806T202600_20160806T203043_B001	Ice Range Averaging Status	The Ice Range Averaging Status Flag has been set for one or more records.
CS_OFFL_SIR_GOP_2_20160806T203048_20160806T203418_B001	Ice Range Averaging Status	The Ice Range Averaging Status Flag has been set for one or more records.
CS_OFFL_SIR_GOP_2_20160806T220548_20160806T221110_B001	Ice Range Averaging Status	The Ice Range Averaging Status Flag has been set for one or more records.
CS_OFFL_SIR_GOP_2_20160806T234516_20160806T235009_B001	Ice Range Averaging Status	The Ice Range Averaging Status Flag has been set for one or more records.

5.7 L2 SWH and Backscatter Measurement Check

CryoSat L2 data includes a SWH Averaging Status flag (field 49) and an Ocean (field 55) and Ice (field 61) Backscatter Averaging Status flag for each measurement record. The bit value of this flag indicates any problems when set.

Currently, there are three common status flags raised in the Level 2 products which are expected due to surface type. All common flags are summarised in the list below, followed by a table highlighting any additional issues which may arise from this test.

SWH Averaging Status Flag: This flag is currently set for products over land and sea ice, but this is to be expected.

Ocean Backscatter Averaging Status Flag: This flag is currently set for products over land and sea ice, but this is to be expected.

Ice Backscatter Averaging Status Flag: This flag is currently set for products over land, but this is to be expected.

Number of products with errors: 27

Product	Test Failed	Description
CS_OFFL_SIR_GOP_2_20160806T003838_20160806T004054_B001	Ice Backscatter Averaging Status	The Ice Backscatter Averaging Status Flag has been set for one or more records.
CS_OFFL_SIR_GOP_2_20160806T021805_20160806T022002_B001	Ice Backscatter Averaging Status	The Ice Backscatter Averaging Status Flag has been set for one or more records.
CS_OFFL_SIR_GOP_2_20160806T022136_20160806T022505_B001	Ice Backscatter Averaging Status	The Ice Backscatter Averaging Status Flag has been set for one or more records.
CS_OFFL_SIR_GOP_2_20160806T031155_20160806T031337_B001	Ice Backscatter Averaging Status	The Ice Backscatter Averaging Status Flag has been set for one or more records.
CS_OFFL_SIR_GOP_2_20160806T035628_20160806T035926_B001	Ice Backscatter Averaging Status	The Ice Backscatter Averaging Status Flag has been set for one or more records.
CS_OFFL_SIR_GOP_2_20160806T035934_20160806T040406_B001	Ice Backscatter Averaging Status	The Ice Backscatter Averaging Status Flag has been set for one or more records.
CS_OFFL_SIR_GOP_2_20160806T053437_20160806T054305_B001	Ice Backscatter Averaging Status	The Ice Backscatter Averaging Status Flag has been set for one or more records.
CS_OFFL_SIR_GOP_2_20160806T062403_20160806T062501_B001	Ice Backscatter Averaging Status	The Ice Backscatter Averaging Status Flag has been set for one or more records.
CS_OFFL_SIR_GOP_2_20160806T071402_20160806T071525_B001	Ice Backscatter Averaging Status	The Ice Backscatter Averaging Status Flag has been set for one or more records.
CS_OFFL_SIR_GOP_2_20160806T071649_20160806T072105_B001	Ice Backscatter Averaging Status	The Ice Backscatter Averaging Status Flag has been set for one or more records.
CS_OFFL_SIR_GOP_2_20160806T085601_20160806T090145_B001	Ice Backscatter Averaging Status	The Ice Backscatter Averaging Status Flag has been set for one or more records.
CS_OFFL_SIR_GOP_2_20160806T094043_20160806T094242_B001	Ice Backscatter Averaging Status	The Ice Backscatter Averaging Status Flag has been set for one or more records.
CS_OFFL_SIR_GOP_2_20160806T103505_20160806T104016_B001	Ice Backscatter Averaging Status	The Ice Backscatter Averaging Status Flag has been set for one or more records.
CS_OFFL_SIR_GOP_2_20160806T121304_20160806T121504_B001	Ice Backscatter Averaging Status	The Ice Backscatter Averaging Status Flag has been set for one or more records.
CS_OFFL_SIR_GOP_2_20160806T121511_20160806T121925_B001	Ice Backscatter Averaging Status	The Ice Backscatter Averaging Status Flag has been set for one or more records.
CS_OFFL_SIR_GOP_2_20160806T134842_20160806T135403_B001	Ice Backscatter Averaging Status	The Ice Backscatter Averaging Status Flag has been set for one or more records.
CS_OFFL_SIR_GOP_2_20160806T135416_20160806T135421_B001	Ice Backscatter Averaging Status	The Ice Backscatter Averaging Status Flag has been set for one or more records.
CS_OFFL_SIR_GOP_2_20160806T135422_20160806T135632_B001	Ice Backscatter Averaging Status	The Ice Backscatter Averaging Status Flag has been set for one or more records.
CS_OFFL_SIR_GOP_2_20160806T170747_20160806T171230_B001	Ice Backscatter Averaging Status	The Ice Backscatter Averaging Status Flag has been set for one or more records.
CS_OFFL_SIR_GOP_2_20160806T171252_20160806T171413_B001	Ice Backscatter Averaging Status	The Ice Backscatter Averaging Status Flag has been set for one or more records.
CS_OFFL_SIR_GOP_2_20160806T184732_20160806T185129_B001	Ice Backscatter Averaging Status	The Ice Backscatter Averaging Status Flag has been set for one or more records.
CS_OFFL_SIR_GOP_2_20160806T185150_20160806T185515_B001	Ice Backscatter Averaging Status	The Ice Backscatter Averaging Status Flag has been set for one or more records.
CS_OFFL_SIR_GOP_2_20160806T194530_20160806T194703_B001	Ice Backscatter Averaging Status	The Ice Backscatter Averaging Status Flag has been set for one or more records.
CS_OFFL_SIR_GOP_2_20160806T202600_20160806T203043_B001	Ice Backscatter Averaging Status	The Ice Backscatter Averaging Status Flag has been set for one or more records.

CS_OFFL_SIR_GOP_2__20160806T203048_20160806T203418_B001	Ice Backscatter Averaging Status	The Ice Backscatter Averaging Status Flag has been set for one or more records.
CS_OFFL_SIR_GOP_2__20160806T220548_20160806T221110_B001	Ice Backscatter Averaging Status	The Ice Backscatter Averaging Status Flag has been set for one or more records.
CS_OFFL_SIR_GOP_2__20160806T234516_20160806T235009_B001	Ice Backscatter Averaging Status	The Ice Backscatter Averaging Status Flag has been set for one or more records.

5.8 L2 Ocean Retracking Quality Check

CryoSat L2 data includes an ocean retracking quality flag (field 19) for each 20-Hz measurement record. The bit value of this flag indicates any problems when set.

Ocean Retracking Quality Flag: This flag is currently set for products over land and sea ice, but this is to be expected. The number of products with this error flag set is given below.

Number of products with errors: 144
