

1. Overview

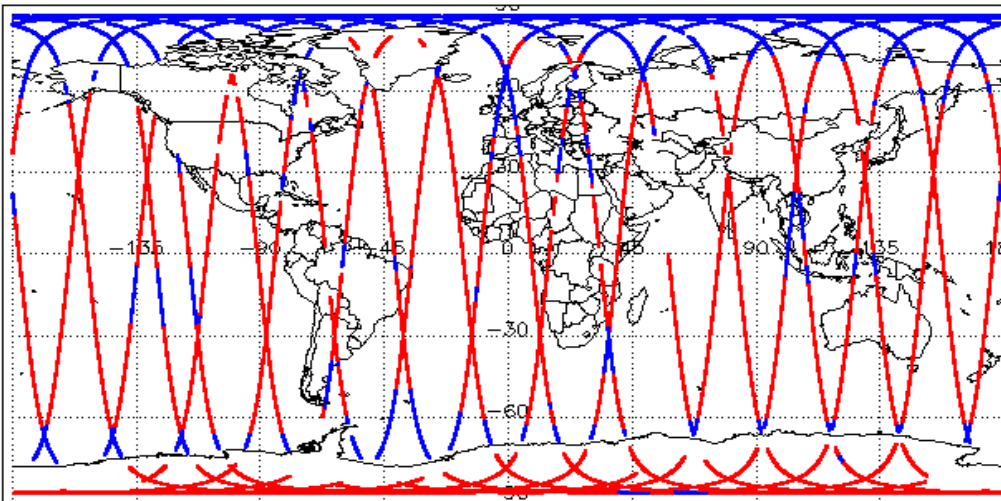
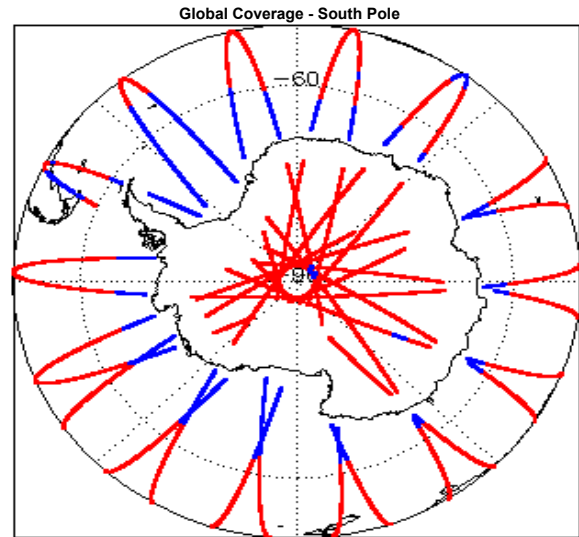
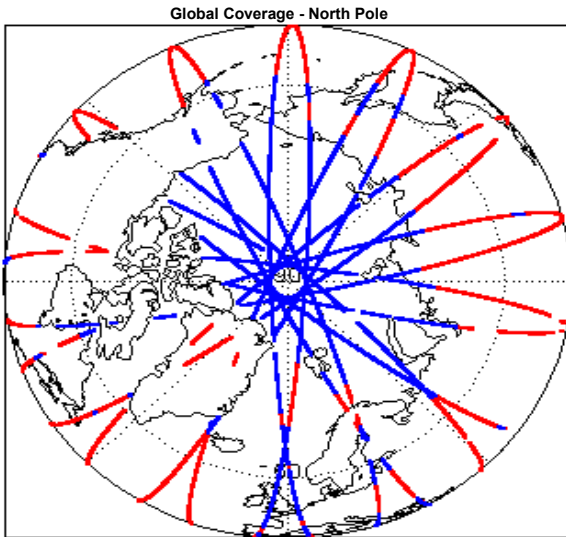
Report Production Date:	07-Jun-2016
Processor Used:	CryoSat Ocean Processor
Data Used:	Geophysical Ocean Products (GOP) L1B and L2 Science Data

Check	Status
Server check: science-pds.cryosat.esa.int	Nominal
Server check: calval-pds.cryosat.esa.int	Nominal
Product Software Check	Nominal
Product Format Check	Nominal
Product Header Analysis	Nominal
Auxiliary Data File Usage Check	Nominal
Auxiliary Correction Error Check	See Section 5.4
Measurement Confidence Data Check	See Section 4.5, 4.6, 5.5, 5.6, 5.7 and 5.8

Mission / Instrument News

06-May-2016	None
07-May-2016	None
08-May-2016	Nothing planned

2. Global Coverage



3. Instrument Configuration

The SIRAL instrument configuration for the day of acquisition is provided below.

SIRAL instrument(s) in use:	SIRAL - A
------------------------------------	-----------

4. GOP Level 1B Data Quality Check

4.1 L1B Product Format Check

Each product, retrieved and unpacked from the science server, is checked to ensure it consists of both an XML header file (.HDR) and a product file (.DBL).

Number of products with errors: 0

4.2 L1B Product Header Analysis

For all products, a series of pre-defined checks are performed on the MPH and SPH in order to identify any inconsistencies and/or errors raised by the ground-segment processing chain.

Number of products with errors: 0

4.3 L1B Auxiliary Data File Usage Check

Each product is checked for missing Data Set Descriptors with respect to a pre-determined baseline and also to check the validity of Auxiliary Data Files is correct.

Number of products with errors: 0

4.4 L1B Auxiliary Correction Error Check

CryoSat L1B data includes a correction error flag (field 60) for each measurement record. The bit value of this flag indicates any problems when set.

Number of products with errors: 0

4.5 L1B Measurement Confidence Data Check

CryoSat L1B data includes a measurement confidence flag (field 12) for each measurement record. The bit value of this flag indicates any problems when set.

Number of products with errors: 2

Product	Test Failed	Description
CS_OFFL_SIR_GOP_1B_20160507T105616_20160507T110101_B001	Power scaling error	There is an error in the scaling of the L1B waveform for one or more records
CS_OFFL_SIR_GOP_1B_20160507T110531_20160507T111838_B001	Power scaling error	There is an error in the scaling of the L1B waveform for one or more records

4.6 L1B Waveform Group Data Check

CryoSat L1B data includes a waveform data flag (field 65) for each measurement record. The bit value of this flag indicates any problems when set.

Loss of Echo Flag: This flag is currently set for products over land, but this is to be expected.

Number of products with errors: 13

Product	Test Failed	Description
CS_OFFL_SIR_GOP_1B_20160507T005447_20160507T005907_B001	Loss of Echo	The tracking echo is missing for one or more records
CS_OFFL_SIR_GOP_1B_20160507T010641_20160507T011909_B001	Loss of Echo	The tracking echo is missing for one or more records
CS_OFFL_SIR_GOP_1B_20160507T023933_20160507T024107_B001	Loss of Echo	The tracking echo is missing for one or more records
CS_OFFL_SIR_GOP_1B_20160507T025734_20160507T030050_B001	Loss of Echo	The tracking echo is missing for one or more records
CS_OFFL_SIR_GOP_1B_20160507T080439_20160507T080835_B001	Loss of Echo	The tracking echo is missing for one or more records
CS_OFFL_SIR_GOP_1B_20160507T080859_20160507T080919_B001	Loss of Echo	The tracking echo is missing for one or more records
CS_OFFL_SIR_GOP_1B_20160507T091527_20160507T091746_B001	Loss of Echo	The tracking echo is missing for one or more records
CS_OFFL_SIR_GOP_1B_20160507T140311_20160507T141100_B001	Loss of Echo	The tracking echo is missing for one or more records
CS_OFFL_SIR_GOP_1B_20160507T153023_20160507T153215_B001	Loss of Echo	The tracking echo is missing for one or more records
CS_OFFL_SIR_GOP_1B_20160507T173200_20160507T173350_B001	Loss of Echo	The tracking echo is missing for one or more records
CS_OFFL_SIR_GOP_1B_20160507T200101_20160507T200134_B001	Loss of Echo	The tracking echo is missing for one or more records
CS_OFFL_SIR_GOP_1B_20160507T213724_20160507T213856_B001	Loss of Echo	The tracking echo is missing for one or more records
CS_OFFL_SIR_GOP_1B_20160507T235610_20160508T000448_B001	Loss of Echo	The tracking echo is missing for one or more records

5. GOP Level 2 Data Quality Check

5.1 L2 Product Format Check

Each product, retrieved and unpacked from the science server, is checked to ensure it consists of both an XML header file (.HDR) and a product file (.DBL).

Number of products with errors: 0

5.2 L2 Product Header Analysis

For all products, a series of pre-defined checks are performed on the MPH and SPH in order to identify any inconsistencies and/or errors raised by the ground-segment processing chain.

Number of products with errors: 0

5.3 L2 Auxiliary Data File Usage Check

Each product is checked for missing Data Set Descriptors with respect to a pre-determined baseline and also to check the validity of Auxiliary Data Files is correct.

Wind Model File Usage: This file is currently not included in all L2 products.

Number of products with errors: 0

5.4 L2 Auxiliary Correction Error Check

For all products, the auxiliary corrections within the Geophysical Group are checked for the default error value (32767).

Currently, there are two common auxiliary correction errors raised in the Level 2 products which are expected due to surface type. All common flags are summarised in the list below, followed by a table highlighting any additional issues which may arise from this test.

Sea State Bias Error: The error value is currently set for products over land and sea ice, but this is to be expected.

Altimetric Wind Speed Error: The error value is currently set for products over land and sea ice, but this is to be expected.

Number of products with errors: 15

Product	Test Failed	Description
CS_OFFL_SIR_GOP_2_20160507T005447_20160507T005907_B001	Total Geocentric Ocean Tide (FES), Non-Equilibrium Long Period Ocean Tide	There is an error with the Total Geocentric Ocean Tide height (solution 2: FES) and the Non-equilibrium Long Period Ocean Tide height for one or more records
CS_OFFL_SIR_GOP_2_20160507T023933_20160507T024107_B001	Total Geocentric Ocean Tide (FES), Non-Equilibrium Long Period Ocean Tide	There is an error with the Total Geocentric Ocean Tide height (solution 2: FES) and the Non-equilibrium Long Period Ocean Tide height for one or more records
CS_OFFL_SIR_GOP_2_20160507T041613_20160507T042325_B001	Total Geocentric Ocean Tide (FES)	There is an error with the Total Geocentric Ocean Tide height (solution 2: FES) for one or more records
CS_OFFL_SIR_GOP_2_20160507T054409_20160507T054534_B001	Total Geocentric Ocean Tide (FES), Non-Equilibrium Long Period Ocean Tide	There is an error with the Total Geocentric Ocean Tide height (solution 2: FES) and the Non-equilibrium Long Period Ocean Tide height for one or more records

CS_OFFL_SIR_GOP_2__20160507T064646_20160507T070211_B001	Total Geocentric Ocean Tide (FES), Non-Equilibrium Long Period Ocean Tide	There is an error with the Total Geocentric Ocean Tide height (solution 2: FES) and the Non-equilibrium Long Period Ocean Tide height for one or more records
CS_OFFL_SIR_GOP_2__20160507T073858_20160507T075254_B001	Total Geocentric Ocean Tide (FES)	There is an error with the Total Geocentric Ocean Tide height (solution 2: FES) for one or more records
CS_OFFL_SIR_GOP_2__20160507T084500_20160507T084815_B001	Total Geocentric Ocean Tide (FES), Non-Equilibrium Long Period Ocean Tide	There is an error with the Total Geocentric Ocean Tide height (solution 2: FES) and the Non-equilibrium Long Period Ocean Tide height for one or more records
CS_OFFL_SIR_GOP_2__20160507T104114_20160507T104340_B001	Total Geocentric Ocean Tide (FES), Non-Equilibrium Long Period Ocean Tide	There is an error with the Total Geocentric Ocean Tide height (solution 2: FES) and the Non-equilibrium Long Period Ocean Tide height for one or more records
CS_OFFL_SIR_GOP_2__20160507T135653_20160507T135735_B001	Total Geocentric Ocean Tide (FES), Non-Equilibrium Long Period Ocean Tide	There is an error with the Total Geocentric Ocean Tide height (solution 2: FES) and the Non-equilibrium Long Period Ocean Tide height for one or more records
CS_OFFL_SIR_GOP_2__20160507T162149_20160507T162708_B001	Total Geocentric Ocean Tide (FES)	There is an error with the Total Geocentric Ocean Tide height (solution 2: FES) for one or more records
CS_OFFL_SIR_GOP_2__20160507T173404_20160507T180629_B001	Total Geocentric Ocean Tide (FES), Non-Equilibrium Long Period Ocean Tide	There is an error with the Total Geocentric Ocean Tide height (solution 2: FES) and the Non-equilibrium Long Period Ocean Tide height for one or more records
CS_OFFL_SIR_GOP_2__20160507T190746_20160507T190910_B001	Total Geocentric Ocean Tide (FES), Non-Equilibrium Long Period Ocean Tide	There is an error with the Total Geocentric Ocean Tide height (solution 2: FES) and the Non-equilibrium Long Period Ocean Tide height for one or more records
CS_OFFL_SIR_GOP_2__20160507T191707_20160507T192821_B001	Total Geocentric Ocean Tide (FES), Non-Equilibrium Long Period Ocean Tide	There is an error with the Total Geocentric Ocean Tide height (solution 2: FES) and the Non-equilibrium Long Period Ocean Tide height for one or more records
CS_OFFL_SIR_GOP_2__20160507T200135_20160507T200652_B001	Total Geocentric Ocean Tide (FES)	There is an error with the Total Geocentric Ocean Tide height (solution 2: FES) for one or more records
CS_OFFL_SIR_GOP_2__20160507T210203_20160507T210807_B001	Total Geocentric Ocean Tide (FES)	There is an error with the Total Geocentric Ocean Tide height (solution 2: FES) for one or more records

5.5 L2 Measurement Confidence Data Check

CryoSat L2 data includes a measurement confidence flag (field 14) for each 20-Hz measurement record. The bit value of this flag indicates any problems when set.

Number of products with errors: 2

Product	Test Failed	Description
CS_OFFL_SIR_GOP_2__20160507T105616_20160507T110101_B001	Power scaling error	There is an error in the scaling of the L2 waveform for one or more records
CS_OFFL_SIR_GOP_2__20160507T110531_20160507T111838_B001	Power scaling error	There is an error in the scaling of the L2 waveform for one or more records

5.6 L2 Range Measurement Check

CryoSat L2 data includes an Ocean (field 25) and Ice (field 30) Range Averaging Status flag for each measurement record. The bit value of this flag indicates any problems when set.

Currently, there are two common status flags raised in the Level 2 products which are expected due to surface type. All common flags are summarised in the list below, followed by a table highlighting any additional issues which may arise from this test.

Ocean Range Averaging Status Flag: This flag is currently set for products over land and sea ice, but this is to be expected.

Ice Range Averaging Status Flag: This flag is currently set for products over land, but this is to be expected.

Number of products with errors: 36

Product	Test Failed	Description
CS_OFFL_SIR_GOP_2__20160506T235656_20160507T000213_B001	Ice Range Averaging Status	The Ice Range Averaging Status Flag has been set for one or more records.
CS_OFFL_SIR_GOP_2__20160507T000220_20160507T000546_B001	Ice Range Averaging Status	The Ice Range Averaging Status Flag has been set for one or more records.
CS_OFFL_SIR_GOP_2__20160507T005447_20160507T005907_B001	Ice Range Averaging Status	The Ice Range Averaging Status Flag has been set for one or more records.
CS_OFFL_SIR_GOP_2__20160507T013656_20160507T014449_B001	Ice Range Averaging Status	The Ice Range Averaging Status Flag has been set for one or more records.
CS_OFFL_SIR_GOP_2__20160507T031627_20160507T032139_B001	Ice Range Averaging Status	The Ice Range Averaging Status Flag has been set for one or more records.
CS_OFFL_SIR_GOP_2__20160507T045812_20160507T050040_B001	Ice Range Averaging Status	The Ice Range Averaging Status Flag has been set for one or more records.
CS_OFFL_SIR_GOP_2__20160507T063752_20160507T063948_B001	Ice Range Averaging Status	The Ice Range Averaging Status Flag has been set for one or more records.
CS_OFFL_SIR_GOP_2__20160507T064141_20160507T064451_B001	Ice Range Averaging Status	The Ice Range Averaging Status Flag has been set for one or more records.
CS_OFFL_SIR_GOP_2__20160507T073144_20160507T073346_B001	Ice Range Averaging Status	The Ice Range Averaging Status Flag has been set for one or more records.
CS_OFFL_SIR_GOP_2__20160507T081623_20160507T081908_B001	Ice Range Averaging Status	The Ice Range Averaging Status Flag has been set for one or more records.
CS_OFFL_SIR_GOP_2__20160507T081923_20160507T082225_B001	Ice Range Averaging Status	The Ice Range Averaging Status Flag has been set for one or more records.
CS_OFFL_SIR_GOP_2__20160507T095420_20160507T100257_B001	Ice Range Averaging Status	The Ice Range Averaging Status Flag has been set for one or more records.
CS_OFFL_SIR_GOP_2__20160507T113347_20160507T113518_B001	Ice Range Averaging Status	The Ice Range Averaging Status Flag has been set for one or more records.
CS_OFFL_SIR_GOP_2__20160507T113634_20160507T114053_B001	Ice Range Averaging Status	The Ice Range Averaging Status Flag has been set for one or more records.
CS_OFFL_SIR_GOP_2__20160507T131546_20160507T132132_B001	Ice Range Averaging Status	The Ice Range Averaging Status Flag has been set for one or more records.
CS_OFFL_SIR_GOP_2__20160507T140312_20160507T141100_B001	Ice Range Averaging Status	The Ice Range Averaging Status Flag has been set for one or more records.
CS_OFFL_SIR_GOP_2__20160507T145451_20160507T150003_B001	Ice Range Averaging Status	The Ice Range Averaging Status Flag has been set for one or more records.
CS_OFFL_SIR_GOP_2__20160507T163308_20160507T163451_B001	Ice Range Averaging Status	The Ice Range Averaging Status Flag has been set for one or more records.
CS_OFFL_SIR_GOP_2__20160507T163451_20160507T163458_B001	Ice Range Averaging Status	The Ice Range Averaging Status Flag has been set for one or more records.
CS_OFFL_SIR_GOP_2__20160507T163458_20160507T163910_B001	Ice Range Averaging Status	The Ice Range Averaging Status Flag has been set for one or more records.
CS_OFFL_SIR_GOP_2__20160507T172050_20160507T172120_B001	Ice Range Averaging Status	The Ice Range Averaging Status Flag has been set for one or more records.

CS_OFFL_SIR_GOP_2__20160507T180827_20160507T181350_B001	Ice Range Averaging Status	The Ice Range Averaging Status Flag has been set for one or more records.
CS_OFFL_SIR_GOP_2__20160507T181350_20160507T181356_B001	Ice Range Averaging Status	The Ice Range Averaging Status Flag has been set for one or more records.
CS_OFFL_SIR_GOP_2__20160507T181356_20160507T181402_B001	Ice Range Averaging Status	The Ice Range Averaging Status Flag has been set for one or more records.
CS_OFFL_SIR_GOP_2__20160507T181402_20160507T181409_B001	Ice Range Averaging Status	The Ice Range Averaging Status Flag has been set for one or more records.
CS_OFFL_SIR_GOP_2__20160507T181409_20160507T181626_B001	Ice Range Averaging Status	The Ice Range Averaging Status Flag has been set for one or more records.
CS_OFFL_SIR_GOP_2__20160507T185943_20160507T190041_B001	Ice Range Averaging Status	The Ice Range Averaging Status Flag has been set for one or more records.
CS_OFFL_SIR_GOP_2__20160507T194753_20160507T195248_B001	Ice Range Averaging Status	The Ice Range Averaging Status Flag has been set for one or more records.
CS_OFFL_SIR_GOP_2__20160507T195248_20160507T195254_B001	Ice Range Averaging Status	The Ice Range Averaging Status Flag has been set for one or more records.
CS_OFFL_SIR_GOP_2__20160507T195307_20160507T195318_B001	Ice Range Averaging Status	The Ice Range Averaging Status Flag has been set for one or more records.
CS_OFFL_SIR_GOP_2__20160507T195325_20160507T195444_B001	Ice Range Averaging Status	The Ice Range Averaging Status Flag has been set for one or more records.
CS_OFFL_SIR_GOP_2__20160507T212725_20160507T213201_B001	Ice Range Averaging Status	The Ice Range Averaging Status Flag has been set for one or more records.
CS_OFFL_SIR_GOP_2__20160507T213204_20160507T213217_B001	Ice Range Averaging Status	The Ice Range Averaging Status Flag has been set for one or more records.
CS_OFFL_SIR_GOP_2__20160507T213239_20160507T213354_B001	Ice Range Averaging Status	The Ice Range Averaging Status Flag has been set for one or more records.
CS_OFFL_SIR_GOP_2__20160507T230730_20160507T231115_B001	Ice Range Averaging Status	The Ice Range Averaging Status Flag has been set for one or more records.
CS_OFFL_SIR_GOP_2__20160507T231137_20160507T231502_B001	Ice Range Averaging Status	The Ice Range Averaging Status Flag has been set for one or more records.

5.7 L2 SWH and Backscatter Measurement Check

CryoSat L2 data includes a SWH Averaging Status flag (field 49) and an Ocean (field 55) and Ice (field 61) Backscatter Averaging Status flag for each measurement record. The bit value of this flag indicates any problems when set.

Currently, there are three common status flags raised in the Level 2 products which are expected due to surface type. All common flags are summarised in the list below, followed by a table highlighting any additional issues which may arise from this test.

SWH Averaging Status Flag: This flag is currently set for products over land and sea ice, but this is to be expected.

Ocean Backscatter Averaging Status Flag: This flag is currently set for products over land and sea ice, but this is to be expected.

Ice Backscatter Averaging Status Flag: This flag is currently set for products over land, but this is to be expected.

Number of products with errors: 23

Product	Test Failed	Description
CS_OFFL_SIR_GOP_2__20160507T000220_20160507T000546_B001	Ice Backscatter Averaging Status	The Ice Backscatter Averaging Status Flag has been set for one or more records.
CS_OFFL_SIR_GOP_2__20160507T005447_20160507T005907_B001	Ice Backscatter Averaging Status	The Ice Backscatter Averaging Status Flag has been set for one or more records.
CS_OFFL_SIR_GOP_2__20160507T013656_20160507T014449_B001	Ice Backscatter Averaging Status	The Ice Backscatter Averaging Status Flag has been set for one or more records.
CS_OFFL_SIR_GOP_2__20160507T031627_20160507T032139_B001	Ice Backscatter Averaging Status	The Ice Backscatter Averaging Status Flag has been set for one or more records.
CS_OFFL_SIR_GOP_2__20160507T045812_20160507T050040_B001	Ice Backscatter Averaging Status	The Ice Backscatter Averaging Status Flag has been set for one or more records.
CS_OFFL_SIR_GOP_2__20160507T063752_20160507T063948_B001	Ice Backscatter Averaging Status	The Ice Backscatter Averaging Status Flag has been set for one or more records.
CS_OFFL_SIR_GOP_2__20160507T064141_20160507T064451_B001	Ice Backscatter Averaging Status	The Ice Backscatter Averaging Status Flag has been set for one or more records.
CS_OFFL_SIR_GOP_2__20160507T073144_20160507T073346_B001	Ice Backscatter Averaging Status	The Ice Backscatter Averaging Status Flag has been set for one or more records.
CS_OFFL_SIR_GOP_2__20160507T081623_20160507T081908_B001	Ice Backscatter Averaging Status	The Ice Backscatter Averaging Status Flag has been set for one or more records.
CS_OFFL_SIR_GOP_2__20160507T081923_20160507T082225_B001	Ice Backscatter Averaging Status	The Ice Backscatter Averaging Status Flag has been set for one or more records.
CS_OFFL_SIR_GOP_2__20160507T095420_20160507T100257_B001	Ice Backscatter Averaging Status	The Ice Backscatter Averaging Status Flag has been set for one or more records.
CS_OFFL_SIR_GOP_2__20160507T113347_20160507T113518_B001	Ice Backscatter Averaging Status	The Ice Backscatter Averaging Status Flag has been set for one or more records.
CS_OFFL_SIR_GOP_2__20160507T113634_20160507T114053_B001	Ice Backscatter Averaging Status	The Ice Backscatter Averaging Status Flag has been set for one or more records.
CS_OFFL_SIR_GOP_2__20160507T140312_20160507T141100_B001	Ice Backscatter Averaging Status	The Ice Backscatter Averaging Status Flag has been set for one or more records.
CS_OFFL_SIR_GOP_2__20160507T163458_20160507T163910_B001	Ice Backscatter Averaging Status	The Ice Backscatter Averaging Status Flag has been set for one or more records.
CS_OFFL_SIR_GOP_2__20160507T172050_20160507T172120_B001	Ice Backscatter Averaging Status	The Ice Backscatter Averaging Status Flag has been set for one or more records.
CS_OFFL_SIR_GOP_2__20160507T181356_20160507T181402_B001	Ice Backscatter Averaging Status	The Ice Backscatter Averaging Status Flag has been set for one or more records.
CS_OFFL_SIR_GOP_2__20160507T181409_20160507T181626_B001	Ice Backscatter Averaging Status	The Ice Backscatter Averaging Status Flag has been set for one or more records.
CS_OFFL_SIR_GOP_2__20160507T185943_20160507T190041_B001	Ice Backscatter Averaging Status	The Ice Backscatter Averaging Status Flag has been set for one or more records.
CS_OFFL_SIR_GOP_2__20160507T194753_20160507T195248_B001	Ice Backscatter Averaging Status	The Ice Backscatter Averaging Status Flag has been set for one or more records.
CS_OFFL_SIR_GOP_2__20160507T213239_20160507T213354_B001	Ice Backscatter Averaging Status	The Ice Backscatter Averaging Status Flag has been set for one or more records.
CS_OFFL_SIR_GOP_2__20160507T230730_20160507T231115_B001	Ice Backscatter Averaging Status	The Ice Backscatter Averaging Status Flag has been set for one or more records.
CS_OFFL_SIR_GOP_2__20160507T231137_20160507T231502_B001	Ice Backscatter Averaging Status	The Ice Backscatter Averaging Status Flag has been set for one or more records.

5.8 L2 Ocean Retracking Quality Check

CryoSat L2 data includes an ocean retracking quality flag (field 19) for each 20-Hz measurement record. The bit value of this flag indicates any problems when set.

Ocean Retracking Quality Flag: This flag is currently set for products over land and sea ice, but this is to be expected. The number of products with this error flag set is given below.

Number of products with errors: 164