

ADEN ALOS AVNIR-2 CYCLIC REPORT
CYCLIC REPORT #21
25 JULY 2008 TO 09 SEPTEMBER 2008



This RGB composite AVNIR-2 image, taken from frame 2600 of orbit 12667 shows the Baie des Veys in northern France.

prepared by/ <i>préparé par</i>	IDEAS Optical Team
reference/ <i>référence</i>	AVNIR2_CR_21_080725_080909
issue/ <i>édition</i>	1
revision/ <i>révision</i>	0
date of issue/ <i>date d'édition</i>	25 September 2008
status/ <i>état</i>	
Document type/ <i>type de document</i>	Technical Note
Distribution/ <i>distribution</i>	

A P P R O V A L

Title <i>titre</i>	ADEN ALOS AVNIR-2 Cyclic Report – Cycle 21	issue 1 <i>issue</i>	revision 0 <i>revision</i>
-----------------------	--	-------------------------	-------------------------------

author <i>auteur</i>	IDEAS Optical Team	date <i>date</i>	25 September 2008
-------------------------	--------------------	---------------------	-------------------------

approved by <i>approuvé par</i>		date <i>date</i>	
------------------------------------	--	---------------------	--

C H A N G E L O G

reason for change / <i>raison du changement</i>	issue/ <i>issue</i>	revision/ <i>revision</i>	date/ <i>date</i>
Initial Issue	1	0	25 September 2008

T A B L E O F C O N T E N T S

AVNIR-2 CYCLIC REPORT # 21	1
1 INTRODUCTION	1
1.1 Acronyms and Abbreviations	1
1.2 Reference Documents	2
1.3 Background information	2
2 SUMMARY	3
3 SOFTWARE & AUX FILE VERSION CONFIGURATION	4
4 PDS STATUS	5
4.1 Planned Instrument Unavailability	5
4.2 Unplanned Instrument Unavailability	5
4.3 Current Platform Status	5
4.4 Upcoming Instrument Unavailability	6
4.5 ADEN PDS Unavailability	6
4.6 Periods of missing precision orbit data	6
4.7 Periods of missing precision attitude data	7
4.8 Periods lacking Yaw steering	7
4.9 JAXA Observation Strategy	7
4.10 Artefact repositories	7
5 DATA QUALITY CONTROL	8
5.1 Instrument Related Anomalies	8
5.2 Processor Related Anomalies	8
5.3 Daily Report Issues	8
5.4 Visual Inspection Report Issues	8
5.5 User Information	8
5.6 Product Performance Monitoring	9
5.6.1 Geometry – 1B2R product level	9
5.6.2 Radiometric calibration	11
6 CALIBRATION/VALIDATION ACTIVITIES & RESULTS	11
7 DISCLAIMERS	12
8 EVENTS	13
8.1 Past Events:	13

APPENDIX A	DATASET FOR L1B2 PERFORMANCE MONITORING.....	14
APPENDIX B	PRODUCT SPECIFICATION.....	15
APPENDIX C	INSTRUMENT ANOMALIES	16
APPENDIX D	PROCESSOR UPDATE SUMMARY	18

AVNIR-2 CYCLIC REPORT # 21

1 INTRODUCTION

The AVNIR-2 Cyclic Report is distributed by the IDEAS AVNIR-2 QC team to keep the AVNIR-2 community informed of any modifications regarding quality control, instrument performance, the data production chain and the results of calibration and validation campaigns at the end of each ALOS cycle, which represents 671 orbits, or 46 days.

The AVNIR-2 instrument is part of the Japanese JAXA ALOS mission and its products are received and processed via ESA's ADEN ground segment across Europe. This is done through an agreement between JAXA and ESA, where ALOS is classed as an ESA Third Party Mission, for which it is responsible for data reception and product dissemination across the European and African regions. A series of quality checks are undertaken in order to assess the ground segment, the instrument performance and the product quality.

Checks are currently made on a weekly (header parameters, PDS status) or bi-monthly (visual report) basis to have a constant view on the mission status. The cyclic report presents the results of the analysis for the different part of the chain, from satellite to end-product.

This document is available online at:
<http://earth.esa.int/pcs/alos/avnir/reports/cyclic/>

1.1 *Acronyms and Abbreviations*

ADEN	ALOS Data European Node
ALOS	Advanced Land Observing Satellite
AVNIR-2	Advanced Visible and Near Infra-red Radiometer Type-2
CEOS	Committee on Earth Observation Satellites
EO Help	Earth Observation Help Desk
GCP	Ground Control Points
IDEAS	Instrument Data quality Evaluation and Analysis Service
JAXA	Japan Aerospace Exploration Agency
OCM	Orbit Control Manoeuvre
PCS	Product Control Service
PDS	Payload Data Segment
PI	Principal Investigator
PRISM	Panchromatic Remote-sensing Instrument Stereo Mapping
QC	Quality Control

SPPA Sensor Performance Products Algorithms
TOA Top of Atmosphere

1.2 *Reference Documents*

- RD.1 ALOS/AVNIR-2 Level 1 product format description Rev J -
October, 2006 JAXA (NEB 00016)
- RD.2 Bouvet M., Goryl. P., Santer R., Chander G., Saunier S,
Preliminary radiometric calibration assessment of ALOS
AVNIR-2 IGARSS 2007 proceedings
- RD.3 Saunier S., Goryl. P et al, The contribution of ESA to the ALOS
PRISM / AVNIR-2 commissioning phase IGARSS 2007
proceedings
- RD.4 Saunier S., Goryl P, Final calibration / Validation report
AVNIR-2 Instrument Issue 1 Rev 0 – July 2007

1.3 *Background information*

The AVNIR-2 instrument is an optical instrument on board the ALOS mission built by the Japanese Space Agency (JAXA).

The ALOS mission has its data produced and disseminated through geographical nodes. The European node (ADEN) was set up and is operated by ESA through the Tromso, Matera, Mas Palomas and Frascati ground stations. As a third party mission (TPM), only the ground segment and data processing are dealt with by ESA, the platform being the responsibility of the owner: JAXA. Each node operates their ground segment independently and shares results with JAXA when required.

The ADEN team is responsible for the operation and maintenance of the node that receives data acquired over Europe and North Africa. The ADEN team took part in the Cal/Val activities during the ALOS commissioning phase (January to October 2006). The methodologies used and results obtained are documented (RD.3 and RD.4) and made available to the user through the site:
<http://earth.esa.int/object/index.cfm?fobjectid=3738>

As part of the ADEN operations, a series of quality checks are undertaken in order to assess the ground segment and instrument performance and the product quality for products requested by European users. Checks are currently made on a weekly basis (header parameters, PDS status) to have a constant view on the mission status.

2 SUMMARY

Cyclic Report: 21

Cycle Start: 25 July 2008

Cycle End: 09 September 2008

The main issues during the cycle have been as follows:

- **Processor Version**

Current AVNIR-2 processor version: 4.05

See Section 3 for install dates of ADEN processors.

3 SOFTWARE & AUX FILE VERSION CONFIGURATION

Current Optical Processor Version	ESRIN	Matera	Tromso
4.05	09/01/08	14/02/08	18/06/08

Table 3-1 AVNIR-2 Processing Versions

A history of the ADEN optical processor release notes will be made available on the ALOS ADEN PCS website, location: <http://earth.esa.int/pcs/alos/avnir/userinfo/>

A summary of the updates made to version 4.05 of the optical processor is given in Appendix D.

4 PDS STATUS

Please note; the major source of information for this document is the ALOS monthly report provided by JAXA. The monthly reporting timescale means that data concerning events conducted within this cycle may not be available at the time of writing. In this event, information will be included in the next cyclic report.

Instrument information provided by JAXA during the period 01/08/2008 to 31/08/2008 is reported on in this document.

4.1 *Planned Instrument Unavailability*

For the periods described in Table 4-1, JAXA has announced planned instrument unavailability.

From (UT)		To (UT)		Reason
Date	Time	Date	Time	
Jul. 29 th , 2008	22:26	Jul. 31 st , 2008	05:42	Inclination and related in plane OCM
Aug. 2 nd , 2008	14:27	Aug. 3 rd , 2008	06:05	OCM
Aug. 5 th , 2008	14:02	Aug. 5 th , 2008	18:08	OCM
Aug. 8 th , 2008	19:21	Aug. 8 th , 2008	23:28	OCM

Table 4-1 Planned instrument unavailability

4.2 *Unplanned Instrument Unavailability*

None reported during this cycle.

4.3 *Current Platform Status*

Information on the platform provided by JAXA:

Current platform status: Normal.

4.4 *Upcoming Instrument Unavailability*

For the periods described in Table 4-2, JAXA has announced planned instrument unavailability.

From (UT)		To (UT)		Reason
Date	Time	Date	Time	
None				

Table 4-2 Upcoming instrument unavailability

4.5 *ADEN PDS Unavailability*

None reported during this cycle.

4.6 *Periods of missing precision orbit data*

For the periods described in Table 4-3, JAXA has announced that precision orbit data is missing.

From (UT)		To (UT)		Reason
Date	Time	Date	Time	
Jul. 30th, 2008	05:45:00.00	Jul. 30th, 2008	22:24:00.00	OCM
Aug. 2nd, 2008	19:15:00.00	Aug. 2nd, 2008	21:15:00.00	OCM
Aug. 5th, 2008	15:09:00.00	Aug. 5th, 2008	16:13:00.00	OCM
Aug. 8th, 2008	21:45:00.00	Aug. 8th, 2008	22:49:00.00	OCM

Table 4-3 Missing Precision Orbit Data

4.7 *Periods of missing precision attitude data*

For the periods described in Table 4-4, JAXA has announced that precision attitude data is missing.

From (UT)		To (UT)		Reason
Date	Time	Date	Time	
Jul. 30 th , 2008	14:00:00.00	Jul. 30 th , 2008	18:10:52.00	OCM
Aug. 2 nd , 2008	00:00:00.00	Aug. 2 nd , 2008	01:53:00.00	OCM
Aug. 5 th , 2008	15:05:00.00	Aug. 5 th , 2008	23:59:59.00	OCM
Aug. 8 th , 2008	00:40:00.00	Aug. 8 th , 2008	23:20:00.00	OCM

Table 4-4 Missing Precision Attitude Data

4.8 *Periods lacking Yaw steering*

For the periods described in Table 4-5, JAXA has announced that Yaw steering was not available.

From (UT)		To (UT)		Reason
Date	Time	Date	Time	
None				

Table 4-5 No Yaw steering

4.9 *JAXA Observation Strategy*

The JAXA observation strategy can be found at:
<http://www.eorc.jaxa.jp/ALOS/obs/overview.htm>

4.10 *Artefact repositories*

A number of image artefacts are not due to instrument or processing chain malfunctions. These are fully documented in the following JAXA web pages.

<http://www.eorc.jaxa.jp/en/about/distribution/info/alos/characteristics.html>

5 DATA QUALITY CONTROL

5.1 *Instrument Related Anomalies*

No reported anomalies this cycle.

5.2 *Processor Related Anomalies*

No reported anomalies this cycle.

5.3 *Daily Report Issues*

During the past cycle, daily checks have been undertaken on all AVNIR-2 products generated by ADEN and electronically disseminated. Checks are currently conducted on a weekly basis due to current data volumes.

Browse products for all optical images are visually inspected and reported on in each daily report.

98 products have been examined during the course of this cycle, and no issues have arisen from either the daily QC or browse product checks.

5.4 *Visual Inspection Report Issues*

Image quality analysis continued throughout this cycle in the form of Visual Anomaly Reports by the ADEN QC Optical operations team.

There were no image anomalies detected that have not already been documented in the JAXA document that details common expected visual issues:

<http://www.eorc.jaxa.jp/en/about/distribution/info/alos/characteristics.html>

5.5 *User Information*

An AVNIR-2 FAQ containing common user requests can be found on the ESA PCS website.

An updated version of this document will be issued shortly.

The most recent version of this document can be found at:
<http://earth.esa.int/pcs/alos/avnir/userinfo/>

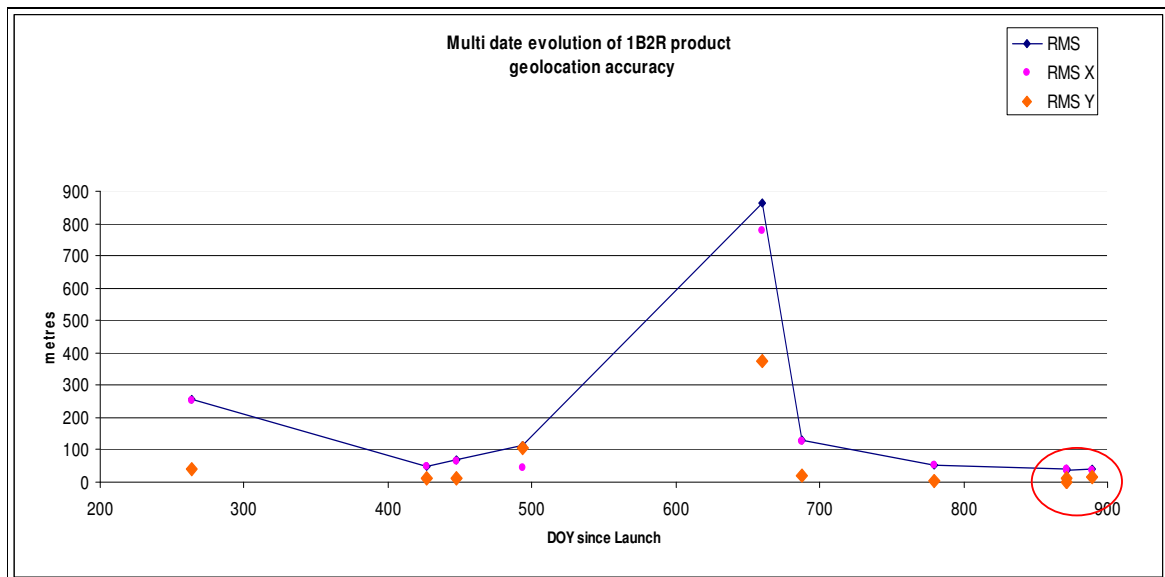
A new product specification document has been released. The results of this are presented in Appendix B.

5.6 Product Performance Monitoring

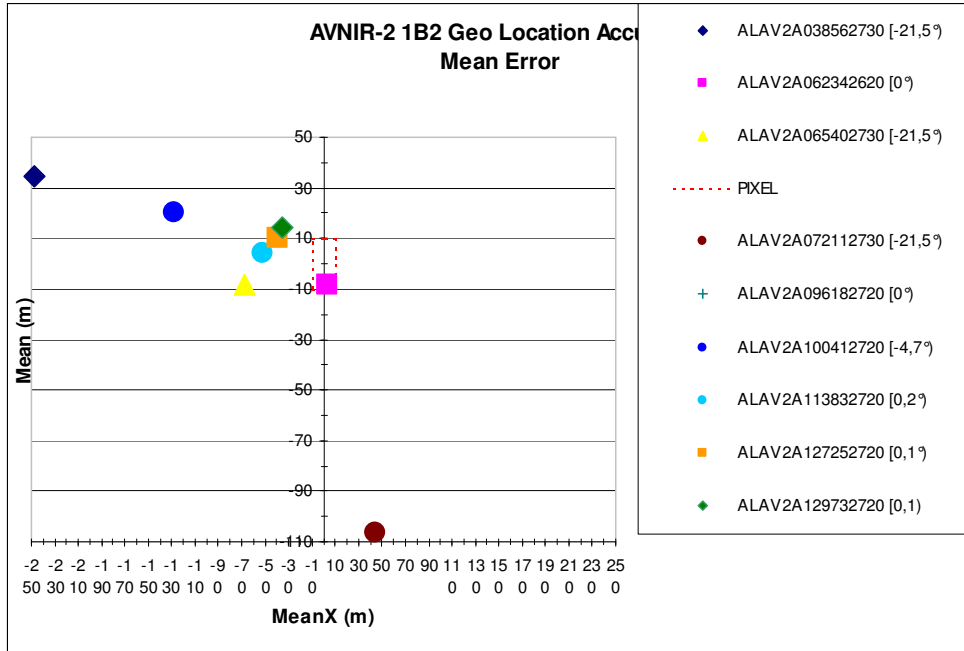
5.6.1 GEOMETRY – 1B2R PRODUCT LEVEL

The latest assessments of this reporting period, performed on product observed over La Crau (France) demonstrate that the geo location accuracy of the AVNIR(2 product processed at ADEN are mostly within specifications.

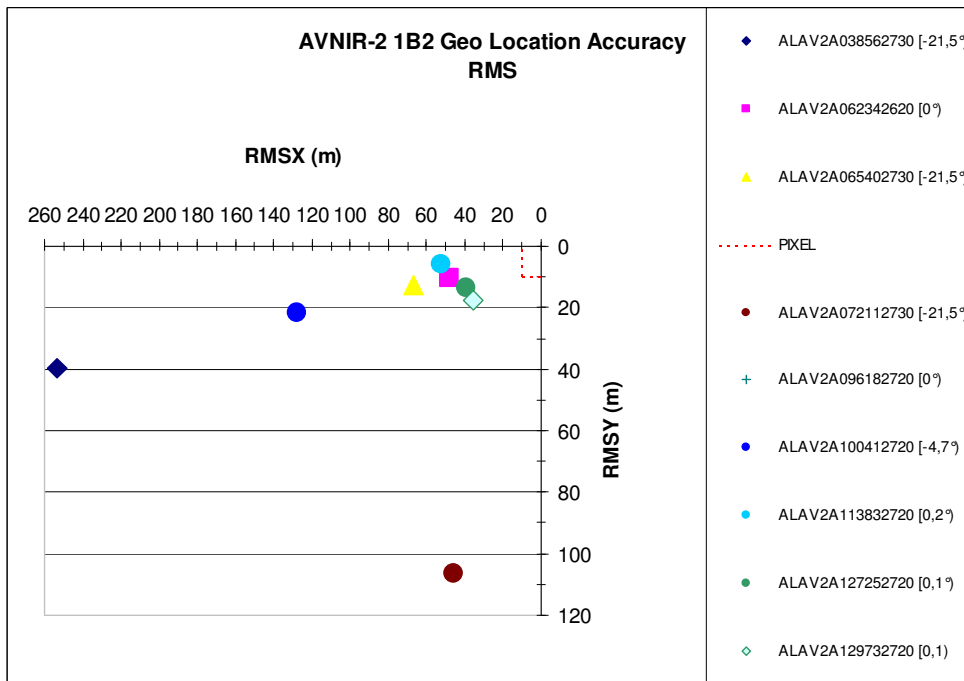
For the two products analysed, the geo location accuracy remains between 36 and 39 m (RMS). The shift is mostly pronounced according the roll axis.



Time series of the 1b2R geolocation accuracy.



Geo location accuracy 1B2 R product level, mean Error.



Geo location accuracy 1B2 R product level, RMS Error.

5.6.2 RADIOMETRIC CALIBRATION

No result for this reporting period.

6 CALIBRATION/VALIDATION ACTIVITIES & RESULTS

No result for this reporting period.

7 DISCLAIMERS

No new disclaimers have been issued during this cycle.

A list of known product errors caused by image processing algorithm errors is listed on the JAXA site at:

http://www.eorc.jaxa.jp/hatoyama/satellite/data_tekyo_setsumei/alos_renraku_e.html

8 EVENTS

The following section details events that may be of interest to ALOS data users.

- The second ALOS PI Symposium will be taking place from the 3rd to the 7th of November in Rhodes, Greece. For more information, please see <http://earth.esa.int/ALOS2008>.
 - Note that the deadline for abstract submission was June 15 2008.
 - The deadline for full paper submission is November 3 2008.
- ALOS Simulations:
 - Analysis report and Adoption/Rejection information of simulation 10 were released by JAXA on 21/08/2008.
 - The due date of Observation/Acquisition request files for ALOS simulation 11 is 25/09/2008. This simulation covers the period 10/12/2008 to 11/06/2008.

8.1 *Past Events:*

- The submission of request files for ALOS simulation number 10 was due by 20th of June.
- The submission of request files for ALOS simulation number 9 was due by March 21, 2008
- The ALOS PCS Site is now available at: <http://earth.esa.int/pcs/alos/>
- ALOS simulation #8 for Cycle 18-21
 - The results of the second stage simulation were made available by JAXA on Feb.4th.
 - The Analysis Report on ALOS simulation #8 was delivered by JAXA on Feb.12th.
- 29 January 2008: Users are now able to submit orders for ALOS future acquisitions via EOLI-SA (email eohelp@esa.int for more information)

APPENDIX A DATASET FOR L1B2 PERFORMANCE MONITORING

There was no L1B2 performance monitoring in this report.

APPENDIX B PRODUCT SPECIFICATION

AVNIR-2	Radiometric accuracy	Geometric accuracy			
Level1B2	Band 1 +5.05% (1 σ) Band 2 -0.1% (1 σ) Band 3 -1.3% (1 σ) Band 4 +5.16% (1 σ)	RMS	Pixel (CT)	Line (AT)	Norm
		Nadir*	35.732 m	17.401 m	39.744 m
	Sensor Intercomparison with various EO Sensor (Meris, Landsat ...) as reference (ESA/ESTEC, USGS, LISE)	Polynomial coefficients embedded within product are used to predict geo location (GAEL). *Acquisition with a 0 pointing degree.			

AVNIR-2 Product specifications, radiometric and geometric accuracy

AVNIR-2	Image Quality		
Level 1B1	MTF@Nyquist		
		Pixel (CT)	Line (AT)
	Band 1	0.51	0.24
	Band 2	0.50	0.30
	Band 3	0.48	0.32
	Band 4*	N/A	N/A
	HR/LR Method (ONERA)		
	*Not evaluated due to image saturation		

AVNIR-2 Product specifications, image quality

APPENDIX C INSTRUMENT ANOMALIES

Below is a list of ALOS anomalies that may have an impact on image quality, radiometric calibration or localisation accuracy (from 24th October 2006).

- LSSR acquisition failure 11th June 2008,
- Orbit manoeuvres conducted on 19th July 2008,
- Orbit manoeuvres conducted on 11th, 14th, 17th, 20th, 23rd June 2008,
- Calibration operations for Star Tracker conducted on 11th and 13th of May 2008,
- Orbit manoeuvres conducted on 16th May 2008,
- Orbit manoeuvres conducted on 26th April 2008,
- Orbit manoeuvres conducted on 4th April 2008.
- Orbit manoeuvres conducted on 26th January and 2nd, 15th, 29th February 2008.
- YAW steering was suspended on 28th January 2008
- Orbit manoeuvres conducted on 15th December 2007, 4th, 11th & 18th January 2008.
- Observation, yaw steering, and precision attitude system suspended on 31st October 2006 between 03:50 and 15:50 UT due to change AOCS on-board orbit model to that of 15th order.
- Yaw steering suspended during 23rd February 00:12 UT to 24th February 2007 23:01 UT (yaw steering suspended due to calibrating operations for Star Tracker (STT) and Precision Attitude Determination).
- Yaw steering suspended during 22nd March 00:24 UT to 23rd March 2007 23:17 UT (yaw steering suspended due to calibrating operations for Star Tracker (STT) and Precision Attitude Determination).
- Yaw steering on/off switching on 10th April 2007:
Yaw steering on to off: 12:57 – 13:22 UT (data unavailable)
No yaw steering operation: 13:22 – 14:42 UT (data available)
Yaw steering off to on: 14:42 – 15:45 UT (data unavailable)
- Orbit manoeuvres on 25th, 27th and 29th April 2007.

- Orbit manoeuvres on 8th and 22nd June 2007.
- Orbit manoeuvres conducted on 7th and 20th July 2007.
- Yaw steering on/off switching on 31st July 2007:
Switching in progress: 00:00 – 00:30, 21:57 – 22:46 UT (Observation suspended)
No yaw steering observation: 00:30 – 21:57UT (Data available)
- Orbit manoeuvres conducted on 3rd and 25th August 2007.
- Orbit manoeuvres conducted on 6th, 12th and 26th October 2007.
- Orbit manoeuvres conducted on 10th and 23rd November 2007.
- Orbit manoeuvres conducted on 7th and 15th December 2007.
- Orbit manoeuvres conducted on 4th, 11th, 18th and 26th January 2008.
- Orbit manoeuvres conducted on 2nd, 15th and 29th February 2008.
- Orbit manoeuvres conducted on 8th March 2008.

APPENDIX D PROCESSOR UPDATE SUMMARY

Upgrade Version: 4.05

Previous Version: 4.04

Modifications:

(1) Update of Processing Software

- Update radiometric correction algorithm of PRISM Level 1 processing:
Reduction of stripe noises (Vertical stripe)
- The correspondence of the phenomenon that filter processing is terminated abnormally [Ver_PSM_SW_Radco="5.03"]]

(2) Update of Correction Parameter

- Update radiometric correction algorithm of PRISM Level 1 processing:
Reduction of stripe noises (Vertical stripe)
[Ver_PSM_PR_CalConstant=5.01]
- PRISM Pointing Alignment parameter file (Update version of October 25, 2007)
(for PRISM) [Ver_PSM_PR_AlignmentParameter="5.05"]]

(3) Update of DEM data directory

None

Comments:

None